

U.S. Department of
Homeland Security

United States
Coast Guard



LIGHT LIST

Volume III

ATLANTIC and GULF COASTS

Little River, South Carolina to Econfina River, Florida
(Includes Puerto Rico and the U.S. Virgin Islands)

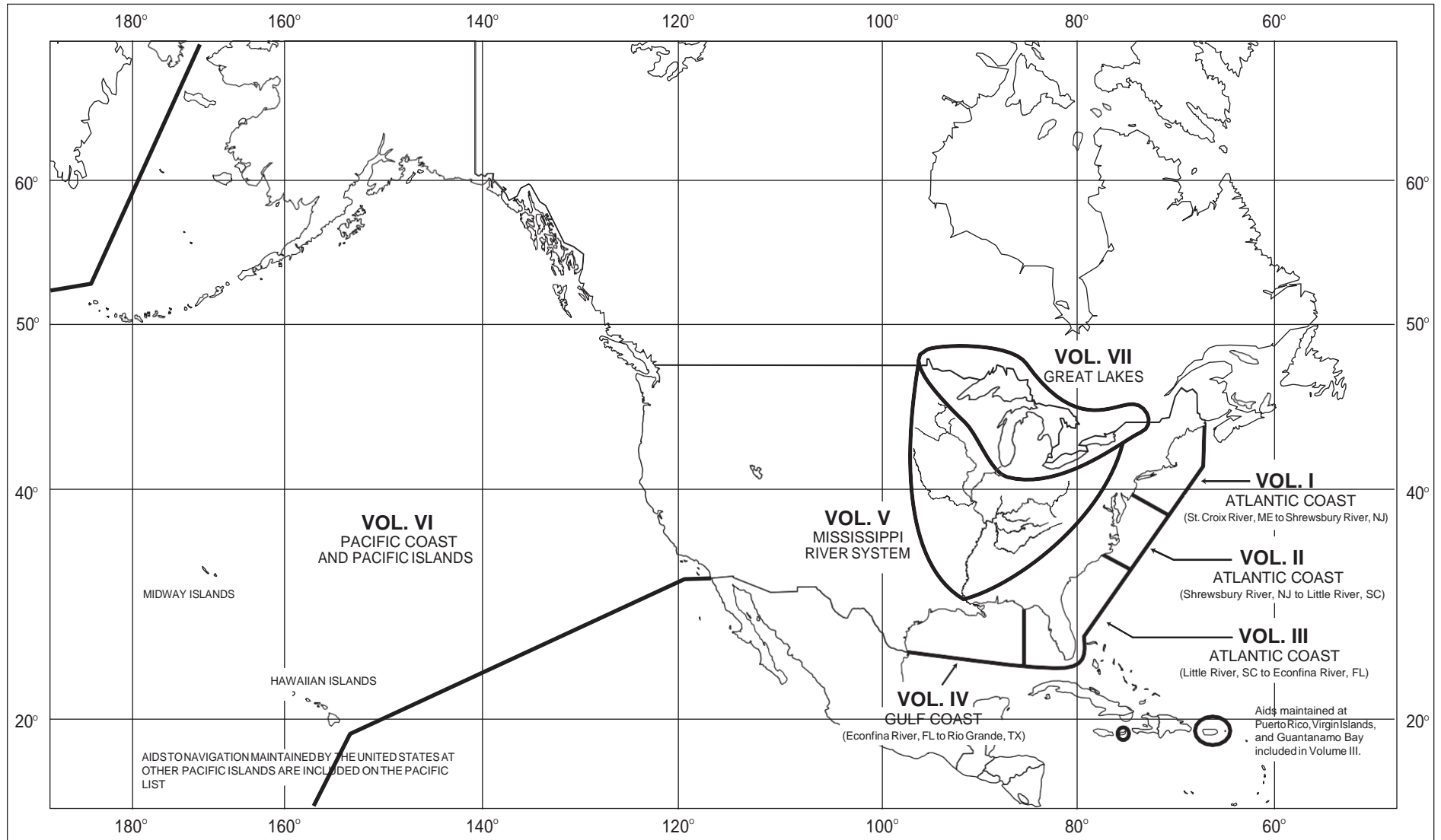
This Light List contains a list of lights, sound
signals, buoys, daybeacons, and other aids to navigation.

IMPORTANT
THIS LIGHT LIST SHOULD BE CORRECTED
EACH WEEK FROM THE LOCAL NOTICES TO MARINERS
OR NOTICES TO MARINERS AS APPROPRIATE.

2024

COMDTPUB P16502.1

LIMITS OF LIGHT LISTS PUBLISHED BY
U.S. COAST GUARD





U.S. AIDS TO NAVIGATION SYSTEM

on navigable waters except Western Rivers

LATERAL SYSTEM AS SEEN ENTERING FROM SEAWARD

<p>PORT SIDE ODD NUMBERED AIDS</p> <p>GREEN LIGHT ONLY</p> <p>FLASHING (2) </p> <p>FLASHING </p> <p>OCCULTING </p> <p>QUICK FLASHING </p> <p>ISO </p> <p>1 LIGHT FI G 6s</p> <p>9 LIGHTED BUOY G "9" FI G 4s</p> <p>9 CAN G C "9"</p> <p>5 DAYBEACON G "5"</p>	<p>PREFERRED CHANNEL NO NUMBERS - MAY BE LETTERED</p> <p>PREFERRED CHANNEL TO STARBOARD</p> <p>TOPMOST BAND GREEN</p> <p>GREEN LIGHT ONLY</p> <p>COMPOSITE GROUP FLASHING (2+1) </p> <p>A LIGHTED BUOY GR "A" FI (2+1) G 6s</p> <p>U CAN GR "U"</p> <p>S CAN GR C "S"</p>	<p>PREFERRED CHANNEL NO NUMBERS - MAY BE LETTERED</p> <p>PREFERRED CHANNEL TO PORT</p> <p>TOPMOST BAND RED</p> <p>RED LIGHT ONLY</p> <p>COMPOSITE GROUP FLASHING (2+1) </p> <p>B LIGHTED BUOY RG "B" FI (2+1) R 6s</p> <p>C NUN RG N "C"</p> <p>G DAYBEACON RG "G"</p>	<p>STARBOARD SIDE EVEN NUMBERED AIDS</p> <p>RED LIGHT ONLY</p> <p>FLASHING (2) </p> <p>FLASHING </p> <p>OCCULTING </p> <p>QUICK FLASHING </p> <p>ISO </p> <p>2 LIGHT FI R 6s</p> <p>8 LIGHTED BUOY R "8" FI R 4s</p> <p>6 NUN R N "6"</p> <p>2 DAYBEACON R "2"</p>
---	--	---	---

AIDS TO NAVIGATION HAVING NO LATERAL SIGNIFICANCE

<p>ISOLATED DANGER NO NUMBERS - MAY BE LETTERED</p> <p>WHITE LIGHT ONLY</p> <p>FI (2) 5s </p> <p>A LIGHTED BR "A" FI (2) 5s</p> <p>C UNLIGHTED BR "C"</p>	<p>SAFE WATER NO NUMBERS - MAY BE LETTERED</p> <p>WHITE LIGHT ONLY MORSE CODE</p> <p>Mo (A) </p> <p>N LIGHTED AND/OR SOUND RW "N" Mo (A)</p> <p>A MR RW "A"</p> <p>B SPHERICAL BW SP "B"</p> <p>N UNLIGHTED AND/OR SOUND RW "N"</p>
<p>DAYBOARDS - MAY BE LETTERED</p> <p>WHITE LIGHT ONLY</p> <p>NR </p> <p>NG </p> <p>NB </p> <p>RW Bn </p> <p>GW Bn </p> <p>BW Bn </p>	<p>RANGE DAYBOARDS MAY BE LETTERED</p> <p>KGW KWG KWB KBW KWR KRW KRB KBR KGB KBG KGR KRG</p>
	<p>SPECIAL MARKS - MAY BE LETTERED</p> <p>YELLOW LIGHT ONLY</p> <p>FIXED FLASHING </p> <p>A UNLIGHTED C "A" N "C"</p> <p>A </p> <p>Y "A" Bn</p> <p>B LIGHTED Y "B" FI</p> <p>SHAPE OPTIONAL—BUT SELECTED TO BE APPROPRIATE FOR THE POSITION OF THE MARK IN RELATION TO THE NAVIGABLE WATERWAY AND THE DIRECTION OF BUOYAGE.</p>

Aids to Navigation marking the Intracoastal Waterway (ICW) display unique yellow symbols to distinguish them from aids marking other waters. Yellow triangles indicate aids should be passed by keeping them on the starboard (right) hand of the vessel. Yellow squares indicate aids should be passed by keeping them on the port (left) hand of the vessel. A yellow horizontal band provides no lateral information, but simply identifies aids as marking the ICW.

TYPICAL INFORMATION AND REGULATORY MARKS

INFORMATION AND REGULATORY MARKERS

WHEN LIGHTED, INFORMATION AND REGULATORY MARKS MAY DISPLAY ANY WHITE LIGHT RHYTHM EXCEPT QUICK FLASHING, Mo(A), AND FLASHING (2)

MOORING BUOY
WHITE WITH BLUE BAND
MAY SHOW WHITE REFLECTOR OR LIGHT

SWIM AREA
EXPLANATION MAY BE PLACED OUTSIDE THE CROSSED DIAMOND SHAPE, SUCH AS DAM, RAPIDS, SWIM AREA, ETC.

ROCK DANGER
THE NATURE OF DANGER MAY BE INDICATED INSIDE THE DIAMOND SHAPE, SUCH AS ROCK, WRECK, SHOAL, DAM, ETC.

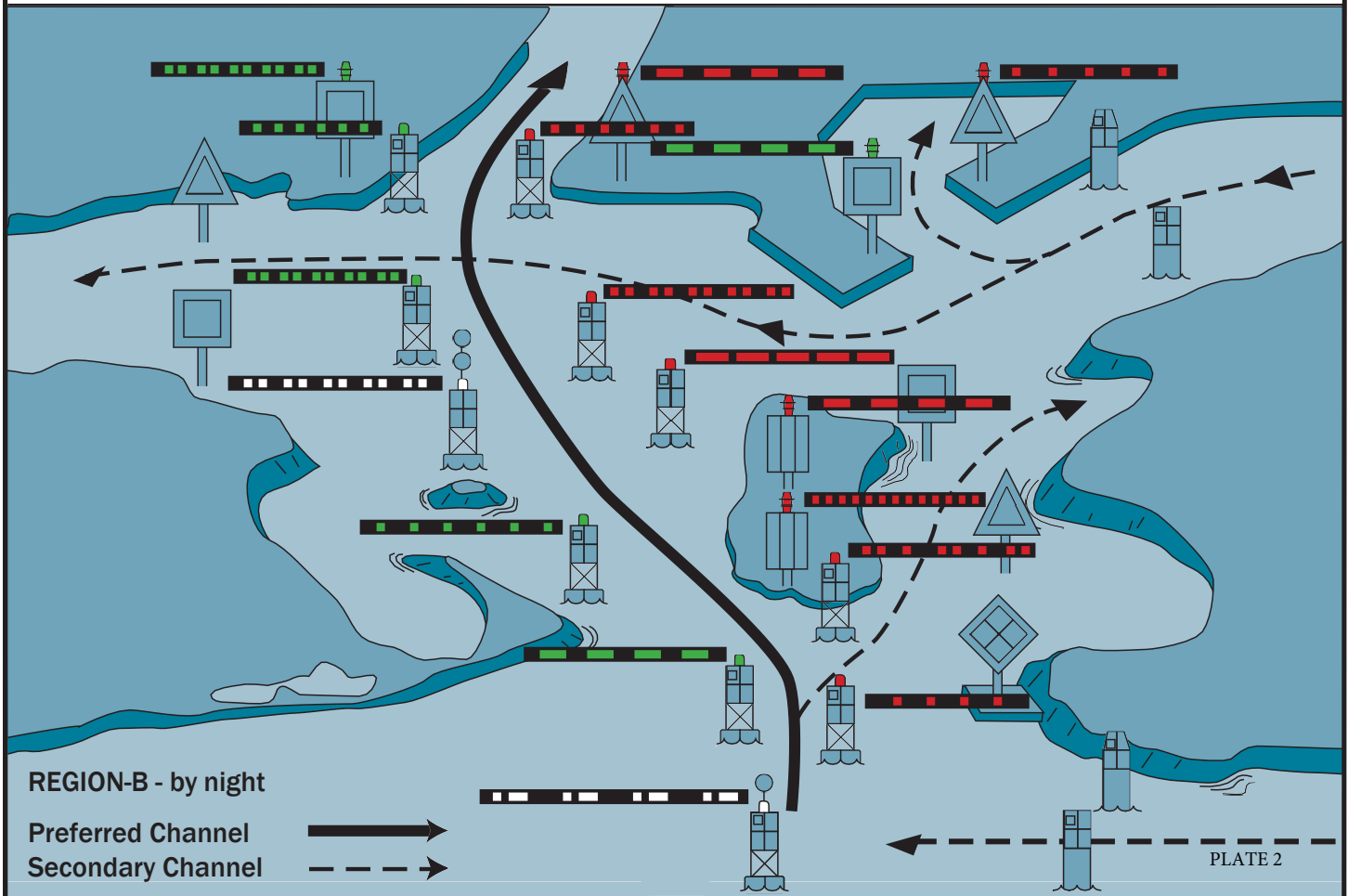
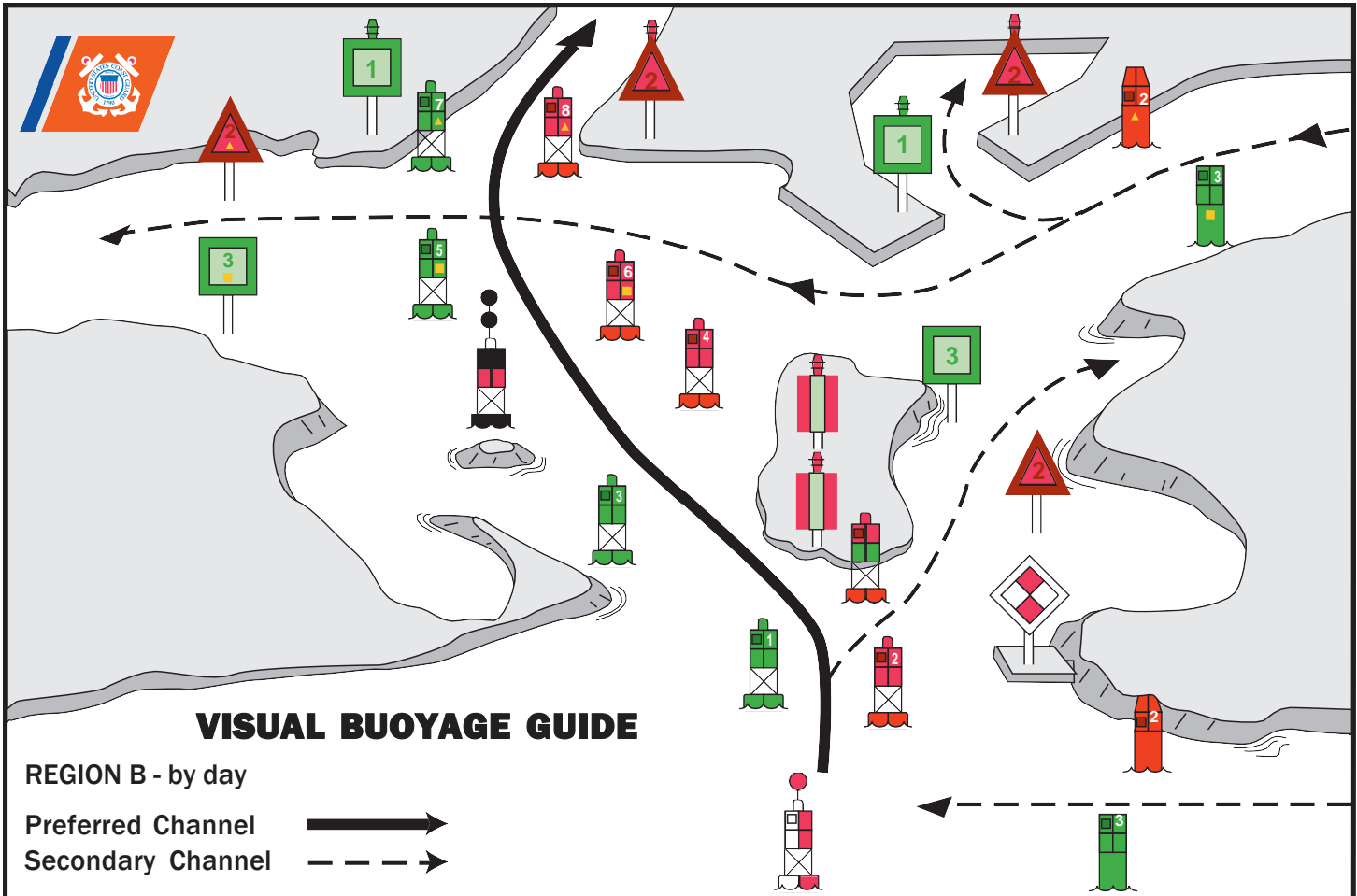
CONTROLLED AREA
TYPE OF CONTROL IS INDICATED IN THE CIRCLE, SUCH AS SLOW, NO WAKE, ANCHORING, ETC.

INFORMATION
FOR DISPLAYING INFORMATION SUCH AS DIRECTIONS, DISTANCES, LOCATIONS, ETC.

BUOY USED TO DISPLAY REGULATORY MARKERS

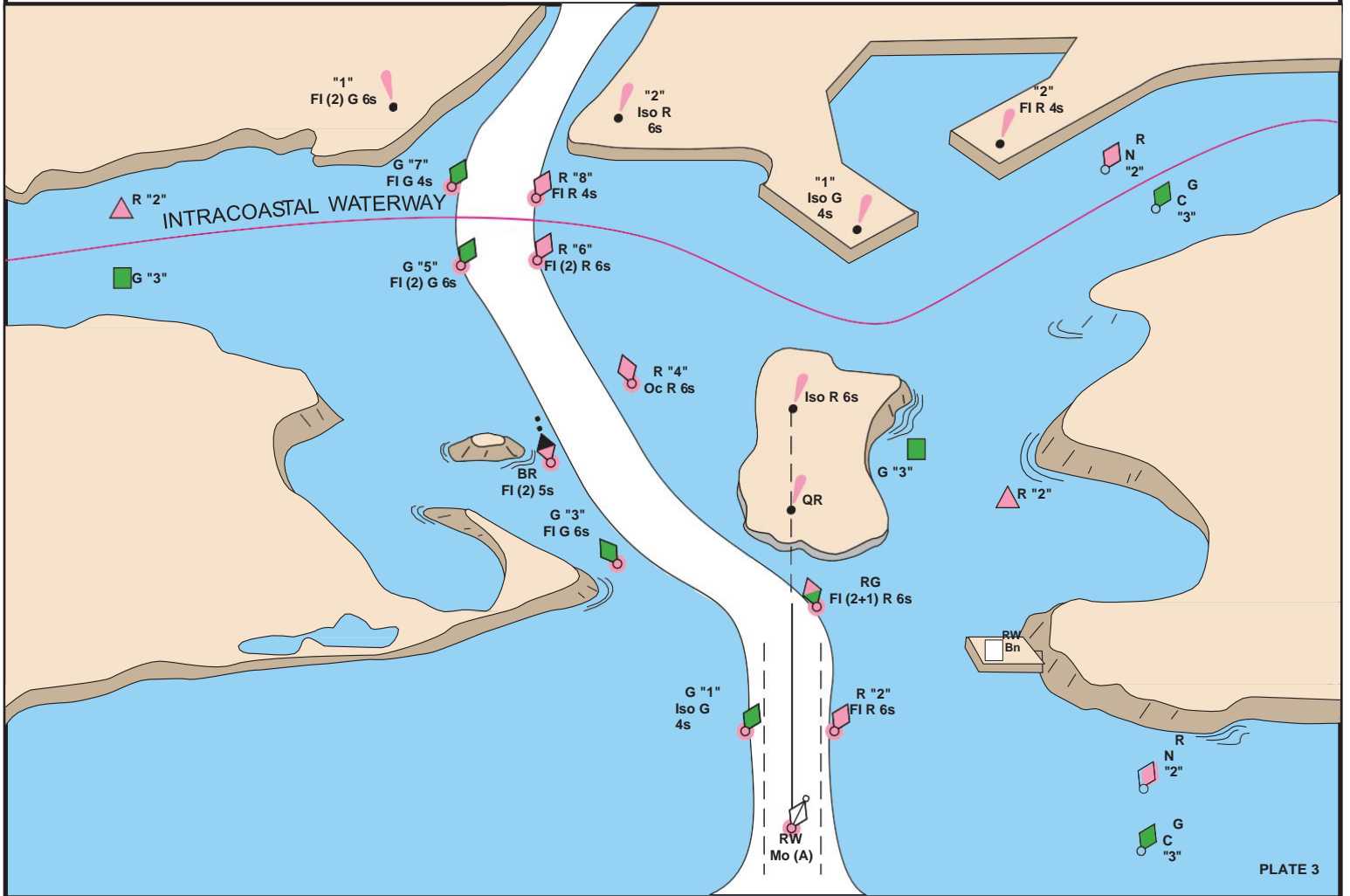
DANGER
MAY SHOW WHITE LIGHT MAY BE LETTERED

PLATE 1





FICTITIOUS NAUTICAL CHART





U.S. AIDS TO NAVIGATION SYSTEM

on the Western River System

AS SEEN ENTERING FROM SEAWARD

<p>PORT SIDE OR RIGHT DESCENDING BANK</p> <p>GREEN OR WHITE LIGHTS</p> <p>FLASHING ISO </p> <p>ISO </p> <p>LIGHT LIGHTED BUOY CAN</p> <p>SG CNG</p> <p>PASSING DAYBEACON CROSSING DAYBEACON</p> <p>176.9 MILE BOARD</p>	<p>PREFERRED CHANNEL MARK JUNCTIONS AND OBSTRUCTIONS COMPOSITE GROUP FLASHING (2+1)</p> <p>PREFERRED CHANNEL TO STARBOARD TOPMOST BAND GREEN FI (2+1) G</p> <p>PREFERRED CHANNEL TO PORT TOPMOST BAND RED FI (2+1) R</p> <p>JG JR</p> <p>DAYBOARDS HAVING NO LATERAL SIGNIFICANCE</p> <p>MAY BE LETTERED WHITE LIGHT ONLY</p> <p>NB</p>	<p>STARBOARD SIDE OR LEFT DESCENDING BANK</p> <p>RED OR WHITE LIGHTS</p> <p>FLASHING (2) ISO </p> <p>LIGHT LIGHTED BUOY NUN</p> <p>MAY BE LIGHTED TR CNR</p> <p>PASSING DAYBEACON CROSSING DAYBEACON</p> <p>123.5 MILE BOARD</p>
--	---	--

SPECIAL MARKS--MAY BE LETTERED

SHAPE: OPTIONAL--BUT SELECTED TO BE APPROPRIATE FOR THE POSITION OF THE MARK IN RELATION TO THE NAVIGABLE WATERWAY AND THE DIRECTION OF BUOYAGE.

MOORING BUOY
WHITE WITH BLUE BAND
MAY SHOW WHITE REFLECTOR OR LIGHT

TYPICAL INFORMATION AND REGULATORY MARKS
INFORMATION AND REGULATORY MARKERS

WHEN LIGHTED, INFORMATION AND REGULATORY MARKS MAY DISPLAY ANY LIGHT RHYTHM EXCEPT QUICK FLASHING, Mo(a) AND FLASHING (2)

NW WHITE LIGHT ONLY

BOAT EXCLUSION AREA

DANGER

CONTROLLED AREA

INFORMATION

BUOY USED TO DISPLAY REGULATORY MARKERS

MAY SHOW WHITE LIGHT
MAY BE LETTERED

EXPLANATION MAY BE PLACED OUTSIDE THE CROSSED DIAMOND SHAPE, SUCH AS DAM, RAPIDS, SWIM AREA, ETC.

THE NATURE OF DANGER MAY BE INDICATED INSIDE THE DIAMOND SHAPE, SUCH AS ROCK, WRECK, SHOAL, DAM, ETC.

TYPE OF CONTROL IS INDICATED IN THE CIRCLE, SUCH AS SLOW, NO WAKE, ETC.

FOR DISPLAYING INFORMATION SUCH AS DIRECTIONS, DISTANCES, LOCATIONS, ETC.

STATE WATERS

INLAND (STATE) WATER OBSTRUCTION MARK
MAY SHOW WHITE REFLECTOR OR QUICK FLASHING WHITE LIGHT

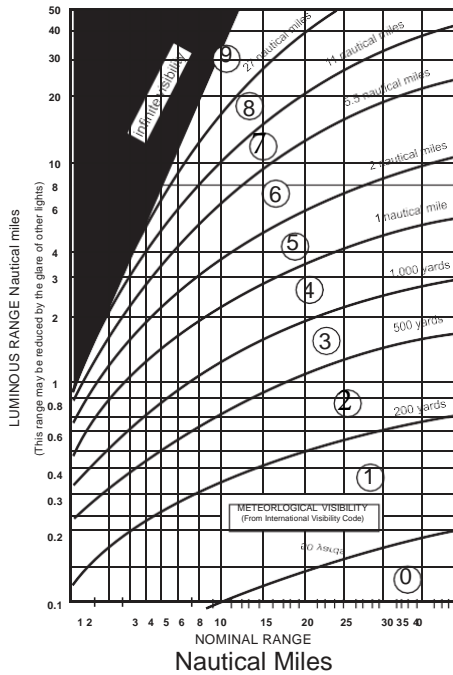
BLACK-STRIPED WHITE BUOY

Used to indicate an obstruction to navigation, extends from the nearest shore to the buoy. This means "do not pass between the buoy and the nearest shore." This aid is replacing the red and white striped buoy within the USWMS, but cannot be used until all red and white striped buoys on a waterway have been replaced.

LUMINOUS RANGE DIAGRAM

The nominal range given in this Light List is the maximum distance a given light can be seen when the meteorological visibility is 10 nautical miles. If the existing visibility is less than 10 NM, the range at which the light can be seen will be reduced below its nominal range. And, if the visibility is greater than 10 NM, the light can be seen at greater distances. The distance at which a light may be expected to be seen in the prevailing visibility is called its luminous range.

This diagram enables the mariner to determine the approximate luminous range of a light when the nominal range and the prevailing meteorological visibility are known. The diagram is entered from the bottom border using the nominal range listed in column 6 of this book. The intersection of the nominal range with the appropriate visibility curve (or, more often, a point between two curves) yields, by moving horizontally to the left border, the luminous range.



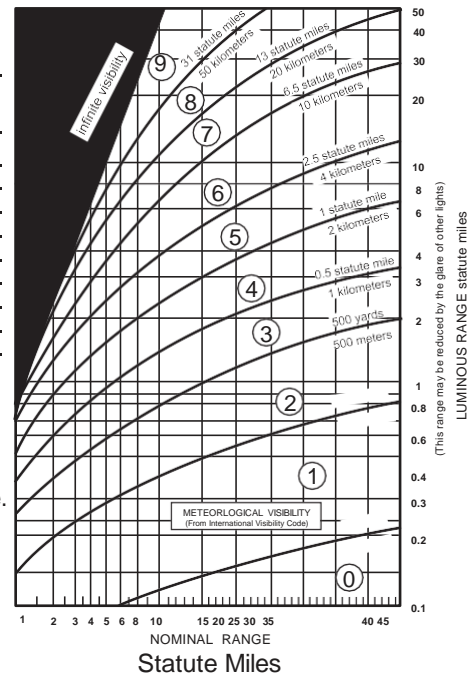
METEOROLOGICAL VISIBILITY (From International Visibility Code)

Code	Metric	Nautical (approximate)
0	less than 50 meters	less than 50 yards
1	50-200 meters	50-200 yards
2	200-500 meters	200-500 yards
3	500-1,000 meters	500-1,000 yards
4	1-2 kilometers	1,000-2,000 yards
5	2-4 kilometers	1-2 nautical miles
6	4-10 kilometers	2-5.5 nautical miles
7	10-20 kilometers	5.5-11 nautical miles
8	20-50 kilometers	11-27 nautical miles
9	greater than 50 km	greater than 27 nm

CAUTION

When using this diagram it must be remembered that:

1. The ranges obtained are approximate.
2. The transparency of the atmosphere may vary between observer and light.
3. Glare from background lighting will reduce the range that lights are sighted.
4. The rolling motion of a vessel and/or of a lighted aid may reduce the distance that lights can be detected or identified.



GEOGRAPHIC RANGE TABLE

The following table gives the approximate geographic range of visibility for an object which may be seen by an observer at sea level. It is necessary to add to the distance for the height of any object the distance corresponding to the height of the observer's eye above sea level.

Height Feet /Meters	Distance Nautical Miles(NM)	Height Feet /Meters	Distance Nautical Miles(NM)	Height Feet/Meters	Distance Nautical Miles (NM)
5/1.5	2.6	70/21.3	9.8	250/76.2	18.5
10/3.1	3.7	75/22.9	10.1	300/91.4	20.3
15/4.6	4.5	80/24.4	10.5	350/106.7	21.9
20/6.1	5.2	85/25.9	10.8	400/121.9	23.4
25/7.6	5.9	90/27.4	11.1	450/137.2	24.8
30/9.1	6.4	95/29.0	11.4	500/152.4	26.2
35/10.7	6.9	100/30.5	11.7	550/167.6	27.4
40/12.2	7.4	110/33.5	12.3	600/182.9	28.7
45/13.7	7.8	120/36.6	12.8	650/198.1	29.8
50/15.2	8.3	130/39.6	13.3	700/213.4	31.0
55/16.8	8.7	140/42.7	13.8	800/243.8	33.1
60/18.3	9.1	150/45.7	14.3	900/274.3	35.1
65/19.8	9.4	200/61.0	16.5	1000/304.8	37.0

Example: Determine the geographic visibility of an object, with a height above water of 65 feet, for an observer with a height of eye of 35 feet.

Enter above table;
 Height of object 65 feet= 9.4 NM
 Height of observer 35 feet= 6.9 NM
 Computed geographic visibility= 16.3 NM

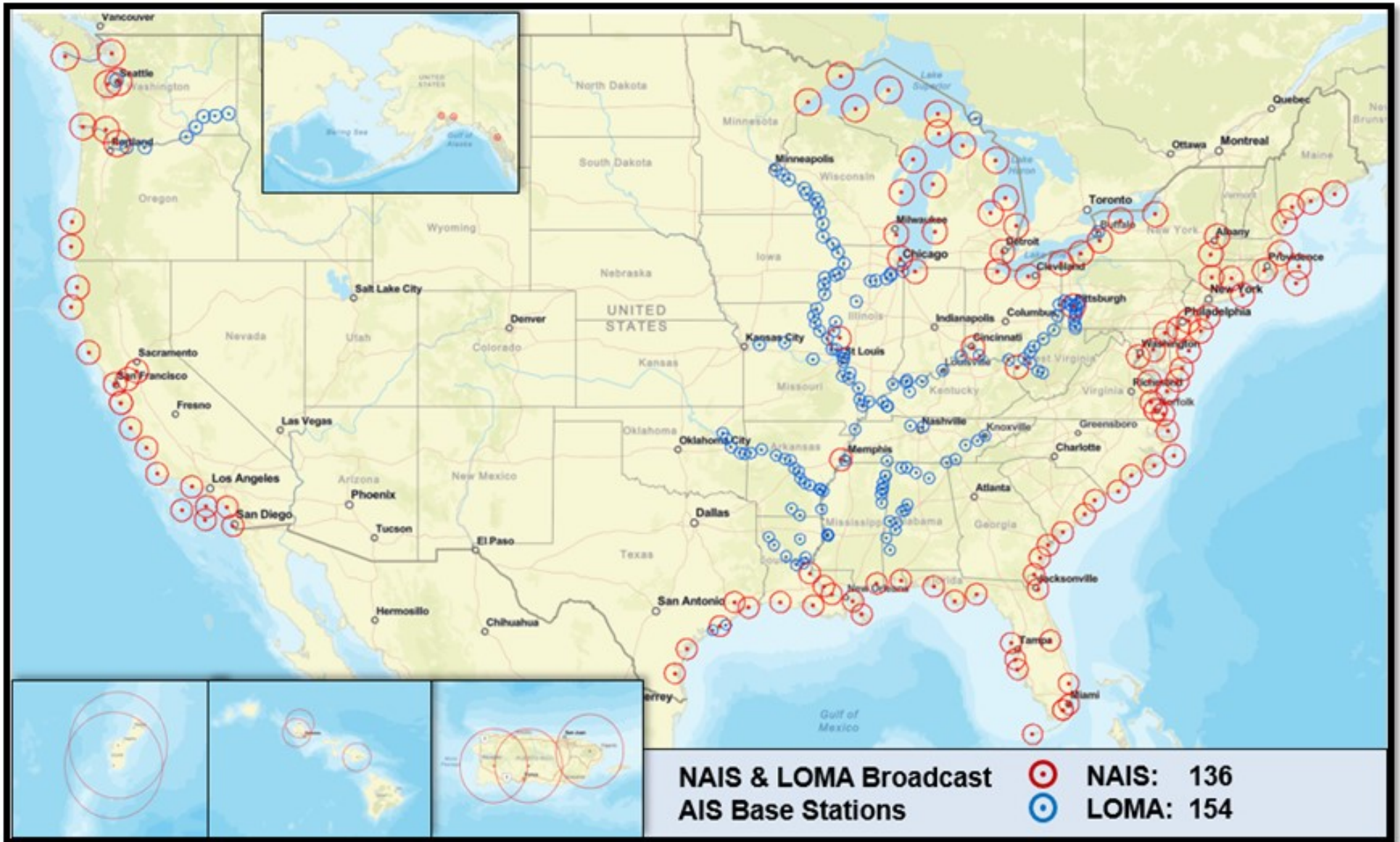
This Page Intentionally Left Blank

TABLE OF CONTENTS

Light List Regions	Inside FrontCover
Federal AIS ATON Broadcast Sites.....	i
USCG Contact Information.....	ii
Preface.....	v
Introduction.....	vii
NAIS/LOMA base station list.....	xxxix
SEACOAST	
South Carolina.....	1
Georgia.....	3
Florida.....	4
Atlantic Ocean.....	7
Bahamas.....	7
Straits of Florida.....	9
Gulf of Mexico – Florida.....	13
BAYS, RIVERS, AND HARBORS	
Myrtle Grove Sound.....	17
Charleston Harbor.....	21
Savannah River.....	39
Kings Bay.....	53
St. Johns River.....	58
Port Canaveral.....	78
Fort Lauderdale.....	85
Miami.....	86
Florida Keys.....	105
Key West.....	105
Dry Tortugas.....	128
Fort Myers.....	145
Tampa Bay.....	163
Puerto Rico.....	257
West Indies – U.S. Virgin Islands.....	268
Intracoastal Waterway, South Carolina.....	278
Intracoastal Waterway, Georgia.....	294
Intracoastal Waterway, Florida – St. Simons Sound.....	310
Intracoastal Waterway, Florida – Port Canaveral.....	338
Intracoastal Waterway, Florida – Biscayne Bay.....	389
Intracoastal Waterway, Florida – Okeechobee Waterway.....	409
Intracoastal Waterway, Florida – Tampa Bay.....	455
INDEX.....	Index 1
CROSS REFERENCE.....	Cross Reference 1

This Page Intentionally Left Blank

Federal AIS ATON Broadcast Sites



The following is a description of the geographic coverage of each volume:

Volume	Coast Guard District(s)	Geographic Description
I	First Coast Guard District 408 Atlantic Avenue Boston, MA 02110-3350 Tel: 617-223-8356 http://www.uscg.mil/d1	Maine, New Hampshire, Massachusetts, Vermont (Lake Champlain), Rhode Island, Connecticut and New York to Shrewsbury River, New Jersey.
II	Fifth Coast Guard District Federal Building 431 Crawford Street Portsmouth, VA 23704-5004 Tel: (757)398-6486 (757) 398-6552 http://www.uscg.mil/d5	Shrewsbury River, New Jersey to Little River South Carolina.
III	Seventh Coast Guard District Brickell Plaza Federal Building 909 SE 1st Avenue; Rm:406 Miami, FL 33131-3050 Tel: (305) 415-6752 or (305) 415-6800 http://www.uscg.mil/d7	South Carolina, Georgia, Florida to Econfinia River (083°50' W), and Puerto Rico and the U.S. Virgin Islands.
IV	Eight Coast Guard District Hale Boggs Federal Building 500 Poydras Street New Orleans, LA 70130-3310 Tel: (504) 671-2327 (504) 671-2137 http://www.uscg.mil/d8	Econfinia River (083°50' W), Florida to Rio Grande, Texas.
V		Mississippi River system and its navigable tributaries, Tenn-Tom Waterway, Alabama, Atchafalaya, and the Apalachicola-Chattahoochee-Flint River Systems.
VI	Eleventh Coast Guard District (California, Nevada, Utah, Arizona) Coast Guard Island Building 50-2 Alameda, CA 94501-5100 Tel: (510) 437-2975 http://www.uscg.mil/d11 Thirteenth Coast Guard District (Oregon, Washington, Idaho, Montana) Federal Building 915 Second Ave, Suite 3510 Seattle, WA 98174-1067 Tel: (206)220-7280 (206) 220-7001 http://www.uscg.mil/d13 Fourteenth Coast Guard District (Hawaiian, American Samoa, Marshall, Marianas, and Caroline Islands) Prince Kalaniana'ole Federal Bldg. 300 Ala Moana Blvd 9th Floor, Room 9-220 Honolulu, HI 96850-4982 Tel: (808) 535-3409 (808) 535-3414 http://www.uscg.mil/d14 Seventeenth Coast Guard District (Alaska) PO Box 25517 Juneau, AK 99802-5517 Tel: (907) 463-2269 http://www.uscg.mil/d17	Pacific Coast, Pacific Islands, and the Coast of Alaska.
VII	Ninth Coast Guard District 1240 East 9th Street Cleveland, OH 44199-2060 Tel: (216)902-6060 or (216) 902-6117 http://www.uscg.mil/d9	Great Lakes and the St. Lawrence River above the St. Regis River.

U. S. COAST GUARD SEVENTH DISTRICT UNIT LISTING

AIDS TO NAVIGATION TEAMS

ANT CHARLESTON

196 Tradd Street
Charleston, SC 29401
Tel: (843) 720-7734

ANT GEORGETOWN

355 Marina Drive
Georgetown, SC 29440-2412
Tel: (843) 527-4415

ANT PONCE DE LEON

2999 N. Peninsula Ave.
New Smyrna Beach, FL 32169-2041
Tel: (386) 427-3227

ANT TYBEE

PO Box 910
Savannah Beach, GA 31328-0091
Tel: (912) 786-5791

ANT FT. LAUDERDALE

7000 N. Ocean Drive
Dania, FL 33004-3079
Tel: (954) 927-1611

ANT JACKSONVILLE

PO Box 51288
Jacksonville Beach, FL 32250
Tel: (904) 241-8422

ANT PUERTO RICO

La Puntilla-Final
Old San Juan, PR 00903-2029
Tel: (787) 729-2346

ANT FORT PIERCE

900 Seaway Drive
Fort Pierce, FL 34949-3039

ANT KEY WEST

c/o CG Sector
Key West, FL 33040-6695
Tel: (305) 292-8748

ANT ST. PETERSBURG

600 8th AVE., S.E.
St. Petersburg, FL 33701-5030
Tel: (727) 824-7635

BUOY TENDERS

USCGC ANVIL (WLIC 75301)

c/o Coast Guard Base
Charleston, SC 29401-1817
Tel: (843) 724-7666

**USCGC JOSHUA APPLEBY
(WLM 556)**

c/o CG station
600 8th AVE., S.E.
St. Petersburg, FL 33701-5099
Tel: (727) 509-1570

USCGC HUDSON (WLIC 801)

100 Macarthur Causeway
Miami Beach, FL 33139-5101
Tel: (305) 535-4375

USCGC VISE (WLIC 75305)

600 8th Avenue SE
St. Petersburg, FL 33701
Tel: (727) 502-1576

USCGC WILLOW (WLB-202)

1050 Register Street
Charleston, SC 29405-2421
Tel: (843) 554-8541

USCGC HAMMER (WLIC 75302)

4200 Ocean Street
Mayport, FL 32233
Tel: (904) 564-7607

USCGC MARIA BRAY (WLM 562)

4200 Ocean Road
Atlantic Beach, FL 32233-2233
Tel: (904) 564-7613

Light List Volume III

This Light List is corrected through Coast Guard District Local Notice to Mariners No. 53/23, and National Geospatial-Intelligence Agency (NGA) Notice to Mariners No. 53/23.

The 2024 edition supersedes the 2023 edition.

RECORD OF CORRECTIONS YEAR 2024

1/24	2/24	3/24	4/24	5/24	6/24	7/24	8/24
9/24	10/24	11/24	12/24	13/24	14/24	15/24	16/24
17/24	18/24	19/24	20/24	21/24	22/24	23/24	24/24
25/24	26/24	27/24	28/24	29/24	30/24	31/24	32/24
33/24	34/24	35/24	36/24	37/24	38/24	39/24	40/24
41/24	42/24	43/24	44/24	45/24	46/24	47/24	48/24
49/24	50/24	51/24	52/24	53/24			

PREFACE

Lights and other marine aids to navigation maintained by or under authority of the U.S. Coast Guard and located on waters used by general navigation are described in the 7 volumes of the U.S. Light List. The Light List describes many aids to navigation owned or maintained by private entities; however, not all such aids are described.

The following is a description of the geographic coverage of each volume:

Volume	Coast Guard District(s)	Geographic Description
I	First Coast Guard District 408 Atlantic Avenue Boston, MA 02110-3350 Tel: 617-223-8356 http://www.uscg.mil/d1	Maine, New Hampshire, Massachusetts, Vermont (Lake Champlain), Rhode Island, Connecticut and New York to Shrewsbury River, New Jersey.
II	Fifth Coast Guard District Federal Building 431 Crawford Street Portsmouth, VA 23704-5004 Tel: (757)398-6486 (757) 398-6552 http://www.uscg.mil/d5	Shrewsbury River, New Jersey to Little River South Carolina.
III	Seventh Coast Guard District Brickell Plaza Federal Building 909 SE 1st Avenue; Rm:406 Miami, FL 33131-3050 Tel: (305) 415-6752 or (305) 415-6800 http://www.uscg.mil/d7	South Carolina, Georgia, Florida to Econfina River (083°50' W), and Puerto Rico and the U.S. Virgin Islands.
IV	Eight Coast Guard District Hale Boggs Federal Building 500 Poydras Street New Orleans, LA 70130-3310 Tel: (504) 671-2327 (504) 671-2137 http://www.uscg.mil/d8	Econfina River (083°50' W), Florida to Rio Grande, Texas.
V		Mississippi River system and its navigable tributaries, Tenn-Tom Waterway, Alabama, Atchafalaya, and the Apalachicola-Chattahoochee-Flint River Systems.
VI	Eleventh Coast Guard District (California, Nevada, Utah, Arizona) Coast Guard Island Building 50-2 Alameda, CA 94501-5100 Tel: (510) 437-2975 http://www.uscg.mil/d11 Thirteenth Coast Guard District (Oregon, Washington, Idaho, Montana) Federal Building 915 Second Avenue 35th Floor, Rm3510 Seattle, WA 98174-1067 Tel: (206)220-7270 (206) 220-7004 http://www.uscg.mil/d13 Seventeenth Coast Guard District (Alaska) PO Box 25517 Juneau, AK 99802-5517 Tel: (907)463-2029 or (907) 463-2269 http://www.uscg.mil/d17	Pacific Coast, Pacific Islands, and the Coast of Alaska.
VII	Ninth Coast Guard District 1240 East 9th Street Cleveland, OH 44199-2060 Tel: (216)902-6060 or (216) 902-6117 http://www.uscg.mil/d9	Great Lakes and the St. Lawrence River above the St. Regis River.

CAUTION: Mariners attempting to pass a buoy close aboard risk collision with a yawing buoy or with the obstruction that the buoy marks. Mariners must not rely on buoys alone for determining their positions due to factors limiting buoy reliability.

PRIVATE AIDS TO NAVIGATION

Class I aids to navigation: These are aids located on marine structures or other works that the owners are legally obligated to establish, maintain, and operate as prescribed by the Coast Guard. These are included in the Light List.

Class II aids to navigation: These are aids, exclusive of Class I, that are located in waters used by general navigation. These are included in the Light List.

Class III aids to navigation: These are aids, exclusive of Class I and Class II that are located in waters not ordinarily used by general navigation. These are not included in the Light List.

LIGHT LIST AVAILABILITY

This Light List is annually published in electronic format and is intended to furnish more information concerning aids to navigation than can be conveniently shown on charts (U.S. Coast Guard Light List volumes can be found US Coast Guard Navigation Center website ([USCG Light Lists](#))). This Light List is not intended to be used in place of charts or the [United States Coast Pilot®](#). Charts should be consulted for the location of all aids to navigation. It may be dangerous to use aids to navigation without reference to charts.

Note: NOAA has announced the phased shutdown of its traditional paper and raster chart production system. Cancellation of traditional NOAA paper nautical charts, RNCs, and other associated raster chart products will begin in 2021 and will be completed by January 2025. Use NOAA ENC's for the most up-to-date information.

This list is corrected to the date of the notices to mariners shown on the title page. Changes to aids to navigation during the year are advertised in U.S. Coast Guard Local Notices to Mariners and National Geospatial-Intelligence Agency (NGA) Notices to Mariners. Important changes to aids to navigation may also be broadcast through Coast Guard or Naval radio stations and NAVTEX. Mariners should keep their Light Lists corrected from these notices and should consult all notices issued after the date of publication of this Light List. Additionally, the U.S. Coast Guard maintains weekly updated Light Lists corrected through the current LNM week and are available in **XML** and **PDF** on the [Weekly Light List Page](#) of the U.S. Coast Guard Navigation Center (NAVCEN) website.

IMPORTANT: A summary of corrections for this publication, which includes corrections from the dates shown on the title page to the date of availability, is advertised in the Local Notice to Mariners and the Notice to Mariners. These corrections must be applied to bring the Light List up to date. Additionally, this publication should be corrected weekly from the Local Notices to Mariners or the Notices to Mariners, as appropriate.

Mariners and others are requested to bring any apparent errors or omissions in these lists to the attention of the cognizant U.S. Coast Guard District or NAVCEN at TIS-PF-NISWS@USCG.MIL

INTRODUCTION

How the Light List is Arranged

Aids to navigation on the Coastal United States are listed in geographic order clockwise from north to south along the Atlantic coast, east to west along the Gulf of Mexico, and south to north along the Pacific coast. On the Great Lakes, aids to navigation are listed from east to west and from south to north, except on Lake Michigan, which is listed from north to south. Seacoast aids to navigation are listed first, followed by entrance and harbor aids to navigation, which are listed in the order proceeding towards the head of navigation from seaward.

Names of aids to navigation are printed as follows to help distinguish immediately the type of aid to navigation.

Seacoast/Lake Coast Lights

Secondary Lights, RACONS

Sound Signals

RIVER, HARBOR, OTHER LIGHTS, V-AIS

Lighted Buoys

Daybeacons, Unlighted Buoys

Light List numbers are assigned to all Federal and Private aids to navigation for reference in the Light List. Aids to navigation are generally numbered by fives in accordance with their order of appearance in each volume of the Light List. Other numbers and decimal fractions are assigned where newly established aids to navigation are listed between previously numbered aids to navigation. The Light Lists are renumbered periodically to assign whole numbers to all aids to navigation.

International numbers are assigned to certain aids to navigation in cooperation with the International Hydrographic Organization. They consist of an alphabetic character followed by three or four numeric characters. A cross reference listing appears after the index.

Description of Columns

Column (1): Light List Number.

Column (2): Name and location of the aid to navigation.

Bearings are in degrees true, read clockwise from 000° through 359°.

Bearings on range lines are given in degrees and tenths where applicable.

(C) indicates Canadian aid to navigation.

Note: A dash (-) is used to indicate the bold heading is part of the name of the aid to navigation. When reporting discrepancies or making references to such an aid to navigation in correspondence, the full name of the aid including the geographic heading, should be given.

- Column (3): Geographic position (WGS-84) of the aid to navigation in latitude and longitude.
- Column (4): Light characteristic for lighted aids to navigation.
- Column (5): Height above water from the focal plane of the fixed light to mean high water, listed in feet. -For Volume 5 (Western Rivers), height above water is not indicated for aids to navigation. Clearances for bridges, etc. are contained in the remarks column and indicate water level for each instance.
- For Volume 7 (Great Lakes), height above water from the focal plane of the fixed light to low water datum, listed in feet and meters.
- Column (6): Nominal range of lighted aids to navigation, in nautical miles, listed by color for sector and passing lights. Nominal Range is not listed for ranges, directional lights, or private aids to navigation.
- For Volume 7 (Great Lakes), nominal range is expressed in statute miles.
- Column (7): The structural characteristic of the aid to navigation, including: dayboard (if any), description of fixed structure, color and type of buoy, height of structure above ground for major lights.
- Column (8): Aid remarks, sound signal characteristics, including: VHF-FM channel if remotely activated, RACON characteristic, light sector arc of visibility, radar reflector, emergency lights, seasonal remarks, and private aid to navigation identification. AIS specific information may include its unique Maritime Mobile Service Identity (MMSI), the MMSI(s) of its source AIS transmission, and the application identifier of any Application Specific Messages (ASM) it may also be transmitting.

U.S. Coast Guard Light List Distribution

U.S. Regulations require that most commercial vessels maintain on board a currently corrected copy or pertinent extract of the U.S. Coast Guard Light Lists, which are available for free and are updated weekly on the Coast Guard Navigation Center's website at [USCG NAVCEN](http://USCG.NAVCEN). For our policy on the use of electronic publications and charts, see Navigation and Vessel Inspection Circular (NVIC) 01-16 CH-2 which can be found here: <https://www.dco.uscg.mil/Our-Organization/NVIC/Year/2010/>.

Nautical Charts & Publications

Nautical charts covering the coastal waters of the United States and its territories are produced by the National Oceanic and Atmospheric Administration (NOAA). These chart products include the NOAA electronic navigational chart (NOAA ENC[®]), NOAA raster navigational chart (NOAA RNC[®]), and traditional paper nautical charts. Information about ENCs may be found here: <https://nauticalcharts.noaa.gov/charts/noaa-enc.html>. Information about paper nautical charts and associated raster chart products may be found here: <https://nauticalcharts.noaa.gov/charts/noaa-raster-charts.html>.

ENCs, RNCs, and traditional chart images may be downloaded from the NOAA Chart Locator at: <https://www.charts.noaa.gov/InteractiveCatalog/nrnc.shtml>. Paper copies of traditional nautical charts may be purchased from any of the NOAA certified chart agents listed at: <https://www.nauticalcharts.noaa.gov/publications/print-agents.html#paper-charts>.

Note: NOAA has announced the phased shutdown of its traditional paper and raster chart production system. Cancellation of traditional NOAA paper nautical charts, RNCs, and other associated raster chart products will begin in 2021 and will be completed by January 2025. Use NOAA ENC's for the most up-to-date information.

Inland Electronic Navigational Charts (IENC) and chart books are published by the U.S. Army Corps of Engineers (USACE) and are available online at <https://www.agc.army.mil/echarts>

Tide Tables and Tidal Current Tables are no longer printed or distributed by NOAA. NOAA Tide and Current predictions are available online at [NOAA Tides & Currents](#). Commercially printed versions that use NOAA data are also available.

Notices to Mariners

Several maritime information products produced by the U. S. Government use some version of the name “Notice to” or “Notice to Mariners”. This section will describe each and explain how they can be obtained or accessed.

U.S. Notice to Mariners, published weekly by the National Geospatial Intelligence Agency (NGA), is prepared jointly by the NGA, the U. S. Coast Guard, and the National Ocean Service. Its purpose is to provide corrections to U. S. nautical charts used by ocean-going vessels, and corrections for a variety of publications, including the U. S. Coast Pilot, NGA List of Lights, and the USCG Light List, among others. The Notice to Mariners also catalogues recent maritime safety information that has been distributed for the benefit of oceangoing vessels. These include NAVAREA Warnings, HYDROLANTS, HYDROPACS, and HYDROARCS. Visit NGA at <https://msi.nga.mil/NTM> to obtain the latest and previous U. S. Notice to Mariners. For more information about such information is distributed worldwide through the Global Maritime Distress and Safety System (GMDSS), refer to NGA Publication 117: <https://msi.nga.mil/Publications/RNA>

Local Notice to Mariners are published weekly by each of the nine U. S. Coast Guard Districts, and provide the following information for waters within the District: the status of federal and private aids to navigation (such as discrepancies or temporary or proposed changes); special notices about maritime events, operations, and hazards; information about bridges; and, chart corrections for all National Ocean Service Charts in the District. Current and previous Local Notice to Mariners for each CG District can be found at the Coast Guard Navigation Center Website: <https://www.navcen.uscg.gov/?pageName=lnmMain>

U.S. Army Corps of Engineers (USACE) Notice to Navigation Interests ([NTNI Notices](#)) website contains navigation notices and policies issued by USACE Districts with a waterway navigation mission. These documents are disseminated to inform mariners of information describing events that affect waterway navigation such as maintenance projects, hazards to navigation, and other pertinent information. The notices are removed from the page seven days past the end date on the latest amendment. The site also has Policy Notices that remain in place until superseded. This site does not contain all notices such as those published by other agencies.

Broadcast Notices to Mariners (BNM) are transmitted using voice over VHF radio (channel 22) by each Coast Guard District to communicate local information about hazards, emergent situations, and the status of federal aids to navigation. Broadcasts occur at scheduled times, or as needed, and are normally announced first on VHF channel 16, before transmission on channel 22. BNMs provide in near real-time much of the same information that will later be published in the Local Notice to Mariners. The Coast Guard is enhancing the delivery and accessibility of Broadcast Notices to Mariners (BNMs) by initiating email distribution service. In addition to traditional methods, mariners can now receive BNMs directly to their email, ensuring timely and convenient updates. Furthermore, BNMs are being archived on the website www.navcen.gov, making them readily available for access via wireless mobile devices. This nationwide service will improve the reach and efficiency of maritime safety information and communications. To subscribe to the email service, mariners can visit the following link: <https://www.navcen.uscg.gov/subscribe-email-rss-feeds>.

Urgent broadcasts applicable to situations or locations beyond the range of VHF land stations and out to approximately 100 miles have also been broadcast via the medium frequency NAVTEX system.

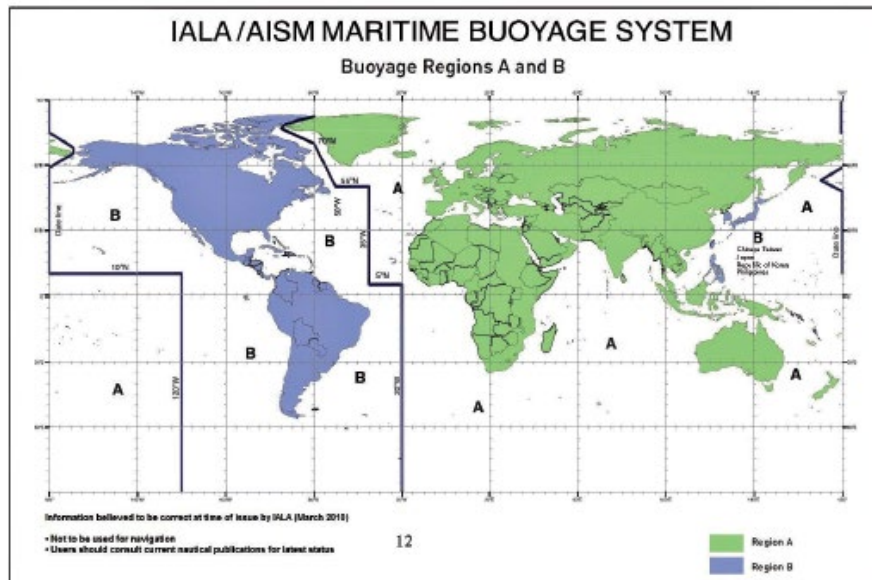
Discrepancies to Aids to Navigation

The U.S. Aids to Navigation System is a publicly monitored system that relies on mariners to inform U.S. Coast Guard units of observed discrepancies or outages. Therefore, for the safety of all mariners, anyone who observes an aid to navigation that is either off station or exhibiting characteristics other than those listed in the Light Lists should promptly notify the nearest Coast Guard unit. Radio messages should be prefixed “COAST GUARD” and transmitted on VHF-FM channel 16. In addition to notifying the nearest Coast Guard unit by radio, a discrepant aid to navigation can be reported online at <http://www.navcen.uscg.gov/?pageName=atonOutageReport>, or by calling (703) 313-5900, or emailing the Navigation Information Service (NIS) watch at TIS-SMB-NISWS@USCG.MIL.

GENERAL

U.S. AIDS TO NAVIGATION SYSTEM

The navigable waters of the United States are marked to assist navigation using the U.S. Aids to Navigation System, a system consistent with the International Association of Marine Aids to Navigation and Lighthouse Authorities (IALA) Maritime Buoyage System. The IALA Maritime Buoyage System is followed by most of the world’s maritime nations and improves maritime safety by encouraging conformity in buoyage systems worldwide. IALA buoyage is divided into two regions made up of Region A and Region B. All navigable waters of the United States follow IALA Region B, except U.S. possessions west of the International Date Line and south of 10° north latitude, which follow Region A. Lateral aids to navigation in Region A vary from those located within Region B. Non-lateral aids to navigation in Region A are the same as those used in Region B. Appropriate nautical charts and publications should be consulted to determine whether the Region A or Region B marking schemes are in effect for a given area.



Aids to navigation are developed, established, operated, and maintained by the U.S. Coast Guard to accomplish the following:

1. Assist navigators in determining their position,
2. Assist the navigator in determining a safe course,
3. Warn the navigator of dangers and obstructions,
4. Promote the safe and economic movement of commercial vessel traffic, and
5. Promote the safe and efficient movement of military vessel traffic, and cargo of strategic military importance.

The U.S. Aids to Navigation System is designed for use with nautical charts. Nautical charts portray the physical features of the marine environment, which include soundings, landmarks, hazards to navigation, and aids to navigation. To best understand the purpose of a specific aid to navigation, mariners should consult the associated nautical chart, which illustrates the relationship of the aid to navigation to channel limits, obstructions, hazards to navigation, and to the aids to navigation system as a whole. Seasonal aids to navigation are placed into service, withdrawn, or changed at specified times of the year. The dates shown in the Light Lists are approximate and may vary due to adverse weather or other conditions. These aids will be changed on Electronic Navigational Charts (ENC) based on Light List dates and electronic navigation system settings.

Mariners should maintain and consult suitable publications and navigation equipment depending on the vessel's requirements. This shipboard navigation equipment is separate from the aids to navigation system but is often essential to its use.

The Coast Guard establishes, maintains, and operates a system of aids to navigation consisting of visual, audible, and electronic signals designed to assist the prudent mariner in the process of navigation. The U.S. Aids to Navigation System is primarily a lateral system, which employs a simple arrangement of colors, shapes, numbers, and light characteristics to mark the limits of navigable routes. This lateral system is supplemented with electronic signals such as AIS-ATON and non-lateral aids to navigation where appropriate.

The U.S. Aids to Navigation System contains the following subsystems:

1. **Intracoastal Waterway:** The aids to navigation marking the Intracoastal Waterway are arranged geographically from north to south on the Atlantic Coast and generally east to west on the coast of the Gulf of Mexico. Red lights (if so equipped), even numbers, and red buoys or triangle shaped daymarks are located on the southbound/westbound starboard waterway boundary. Green lights (if so equipped), odd numbers, and green buoys or square shaped daymarks are on the southbound/westbound port waterway boundary.
2. **Western Rivers:** The Western Rivers System is employed on the Mississippi River System, in addition to the Tennessee-Tombigbee Waterway and the Alabama, Atchafalaya, and Apalachicola-Chattahoochee-Flint River Systems. The Western Rivers System consists of the following characteristics:
 - a. Buoys are not numbered.
 - b. Numbers on beacons do not have lateral significance, but rather indicate mileage from a fixed point (normally the river mouth).
 - c. Diamond shaped non-lateral dayboards, red and white or green and white as appropriate, are used to indicate where the river channel crosses from one bank to the other.
 - d. Lights on green aids to navigation show a single-flash characteristic, which may be green or white.
 - e. Lights on red aids to navigation show a group-flash characteristic, which may be red or white.
 - f. Isolated danger marks are not used.
3. **Bridge Markings:** Bridges across navigable waters are marked with red, green and/or white lights for nighttime navigation. Red lights mark piers and other parts of the bridge. Red lights are also placed on drawbridges to show when they are in the closed position. Green lights are placed on drawbridges to show when they are in the open position. The location of these lights will vary according to the bridge structure. Green lights are also used to mark the centerline of navigable channels through fixed bridges. If there are two or more channels through the bridge, the preferred channel is also marked by three white lights in a vertical line above the green light.

Red and green retro-reflective panels may be used to mark bridge piers and may also be used on bridges not required to display lights. Lateral red and green lights and dayboards may mark main channels through bridges. Adjacent piers are marked with fixed yellow lights when the main channel is marked with lateral aids to navigation. Centerlines of channels through fixed bridges may be marked with a safe water mark and an occulting white light when lateral marks are used to mark main channels.

The centerline of the navigable channel through the draw span of floating bridges may be marked with a special mark. The mark will be a yellow diamond with yellow retro-reflective panels and may exhibit a yellow light that displays a Morse code "B" (a long flash followed by three short flashes). AIS-ATON and RACONs may be placed on the bridge structure to mark the centerline of the navigable channel through the bridge.

Vertical clearance gauges may be installed to enhance navigation safety. The gauges are located on the right channel pier or pier protective structure facing approaching vessels. Clearance gauges indicate the vertical distance between "low steel" of the bridge channel span (in the closed to navigation position for drawbridges) and the level of the water, measured to the bottom of the foot marks, read from top to bottom.

Drawbridges equipped with radiotelephones display a blue and white sign which indicates what VHF radiotelephone channels should be used to request bridge openings.

4. **Private** aids to navigation include aids to navigation that are either operated by private persons and organizations, or that are operated by states. Private aids to navigation are classified into three categories:
 - a. **Class I:** Aids to navigation on marine structures or other works that the owners are legally obligated to establish, maintain, and operate as prescribed by the U.S. Coast Guard.
 - b. **Class II:** Aids to navigation that, exclusive of Class I aids, are in waters used by general navigation.
 - c. **Class III:** Aids to navigation that, exclusive of Class I and Class II aids, are in waters not ordinarily used by general navigation.

Authorization for the establishment of a Class II or Class III private aid to navigation by the U.S. Coast Guard imposes no legal obligation that the aid be established and operated. It only specifies the location and operational characteristics of the aid for which the authorization was requested. Once the aid is established, however, the owner is legally obligated to maintain it in good working order and properly painted.

5. **Lights and sound signals on oil wells or other offshore structures** in navigable waters are private aids to navigation and are generally not listed in the Light List unless they are equipped with a RACON or AIS-ATON. Where space allows, the structures are shown on the appropriate nautical charts. Information concerning the location and characteristics of those structures which display lights and sound signals not located in obstruction areas are published in Local and/or weekly Notices to Mariners. In general, during the nighttime, a series of white lights are displayed extending from the platform to the top of the derrick when drilling operations are in progress. At other times, structures are usually marked with one or more quick flashing white, red, or yellow lights, visible for at least one nautical mile during clear weather. Obstructions, which are a part of the appurtenances to the main structure, such as mooring piles, anchors, and mooring buoys, etc., are not normally lighted. In addition, some structures are equipped with a sound signal that produces a single two-second blast every 20 seconds.
6. **Lighting and Marking of Windfarm Structures.** The United States follows the International Association of Marine Aids to Navigation and Lighthouse Authorities (IALA) Guideline G1162 on The Lighting and Marking of Offshore Man-Made Structures, except as follows: Uniform Alphanumeric Marking of Installations, Facilities and Structures (IFSs): Each IFS in an OREI lease area should be marked with its unique alphanumeric character, a National Oceanic and Atmospheric Administration charted designator, enabling quick recognition and reference for search and rescue, law enforcement, and other purposes. Markings on each IFS should be at least 8 feet (ft.) (2.5 meters (m)) and as close to 10 ft. (3 m) in height as possible, posted between 30 to 50 ft. above Mean Higher High water, such that they are visible all-round (360-degree arc) from the water's surface. Use of retro-reflective paint or materials for lettering and numbering is highly recommended. Each IFS' unique marking should be duplicated on top of its nacelle to aid identification from the air. Lighting and Sound Signals of Significant Peripheral Structure (SPS), normally a corner structure and other significant points on the boundary of the wind farm.

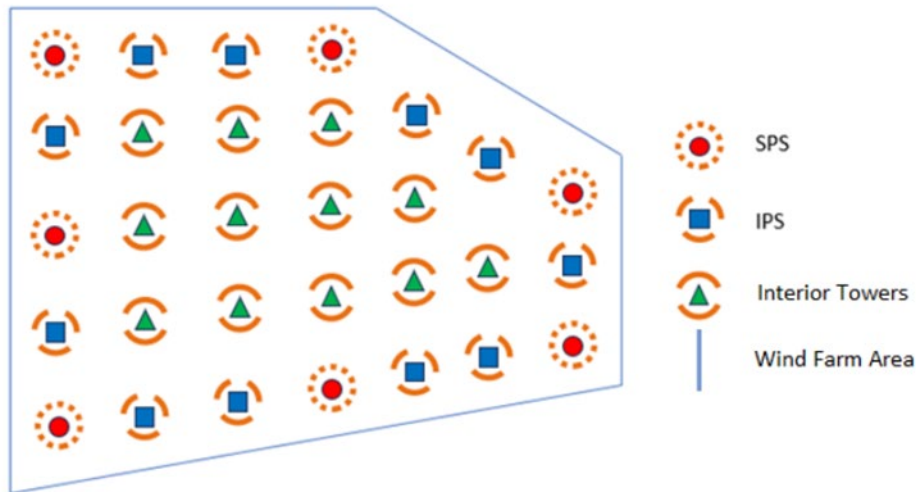
The following guidance provides additional information to augment compliance with lighting and marking of OREIs on the Outer Continental Shelf (OCS). Lighting and Marking: The nominal distance between SPSs and any adjacent SPS or Intermediate Peripheral Structure should not exceed 3 nautical miles (NM). In addition to its marking, each SPS should be fitted with the following:

- Quick flashing yellow light (QY, 0.3s on/0.7s off) that is visible at least 5NM and synchronized with all other SPS lights; and
- Sound signal that produces a 4s blast every 30s with rated range of 2NM when the visibility in any direction is less than 5NM or when activated by keying marine VHF-FM Channel 1083 (157.175 MHz, previously 83A) five times within ten seconds—Mariner Radio Activated Sound Signal (MRASS).

Lighting of Intermediate Peripheral Structures: Outer boundary non-SPS IFS are called Intermediate Peripheral Structures (IPS). IPS should be fitted with a 2.5 second flashing yellow light (FL Y 2.5s, 1.0s on/1.5s off) that is visible at least 3NM away and synchronized with all other IPS lights.

Lighting of IFS: Interior IFS should be fitted with a 6 second flashing yellow light (FL Y 6s, 1.0s on/5.0s off) or a 10 second flashing yellow light (FL Y 10s, 1.0s on/9.0s off) that is visible at least 2NM and should be synchronized with all other Interior IFS lights.

Lighting of SPS: SPS should be Quick Flashing Yellow 5 NM IPS Flashing 2.5 Seconds Yellow 3 NM Interior Towers Flashing 6, 10 or 15 Sec. Yellow 2NM. Each SPS, and IPS adjacent to a fairway or used to identify a designated vessel transit route through the farm or closely adjacent farms, shall be identified by a properly encoded AIS Message 21. These broadcasts shall be made autonomously and continuously (99 percent availability), at least every 6 minutes, alternating on AIS channel 1 and 2, at sufficient power to provide a relatively uniform coverage recommended to extend at least 8NM beyond the periphery of the wind farm to allow sufficient time for ship operators to detect and make any necessary course or speed alterations. IPS, or other IFS within the farm, may be additionally marked with physical or synthetic AIS Message 21 if circumstances warrant; but not such to overload the VHF data link in or near congested waters. Additionally, AIS Message 21 broadcasts should indicate current “ATON status” (i.e., good health, light discrepancies, etc.). ATON status “alarms” may be accompanied by an AIS Safety Related Broadcast (AIS Message 14). Use of AIS requires submission of a USCG AIS Private ATON Application (see Form CG-4143) and subsequent Federal Communications Commission licensing.



Example of SPS and IPS identified in a windfarm layout (not to scale).

BUOYS, BEACONS, AND AIS-ATON

The primary components of the U.S. Aids to Navigation System are buoys, beacons, and AIS-ATON.

Buoys are floating aids to navigation used extensively throughout U.S. waters. They are moored to sinkers by varying lengths of chain and may shift due to sea conditions and other causes. Buoys may also be carried away, capsized, or sunk. Prudent mariners will not rely solely on any single aid to navigation, particularly floating aids.

Buoy positions represented on nautical charts are approximate position only, due to the practical limitations of positioning and maintaining buoys and their sinkers in precise geographical locations.

Positions of Federal buoys are verified during periodic maintenance visits. Between visits, environmental conditions such as atmospheric and sea conditions or seabed slope and composition may shift buoys off their charted positions. Buoys may also be dragged off station, sunk, or capsized by a collision with a vessel.

Beacons are aids to navigation which are permanently fixed to the earth's surface. They range from large lighthouses to small single-pile structures and may be located on land or in the water. Lighted beacons are called lights; unlighted beacons are called daybeacons. Lighthouses are placed on shore or on marine sites and most often do not indicate lateral significance. Lighthouses with no lateral significance exhibit a white light.

Beacons exhibit a daymark. For small structures, these are colored geometric shapes that make an aid to navigation readily visible and easily identifiable against background conditions. Generally, the daymark conveys to the mariner during daylight hours the same significance as the aid's light or reflector does at night. The daymark of towers, however, consists of the structure itself. As a result, these daymarks do not imply lateral significance.

Ranges (Leading Lights) are non-lateral aids to navigation composed of two beacons, which when sighted in line with one another, define a particular bearing or course. The appropriate nautical chart must be consulted when using ranges to determine whether the range marks the centerline of the

navigable channel and what section of the range may be safely traversed. Ranges typically display rectangular dayboards of various colors and are generally, but not always lighted. Ranges may display lights during daylight and at night. When lighted, ranges may display lights of any color.

Caution: Vessels should not pass beacons close aboard due to the danger of collision with riprap or structure foundations, or with the obstruction or danger being marked.

Automatic Identification System (AIS) is a maritime navigation safety communications protocol defined by the International Telecommunication Union and adopted by the International Maritime Organization for the autonomous and continuous exchange of pertinent navigation information between seagoing ships and other mandated vessels, such as identity, call-sign, position, dimensions, type, and navigation status. In addition to ship-to-ship broadcasts, AIS may communicate between ship and shore stations and be used for other navigation safety purpose, such as augmenting the presence (on radar) and/or providing the status of an existing ATON.

Automatic Identification System-ATON (AIS-ATON) ATON may be enhanced using AIS communications protocol. AIS-ATON can be used to autonomously and at fixed intervals broadcast the name, position, dimensions, type, characteristics, and status from or concerning an aid to navigation. AIS-ATON information can only be “seen” on AIS capable navigation display systems, such as those that meet IEC 62288 Navigation Presentation standards or are supported by other proprietary means used by non-IEC compliant manufacturers. The figures below show how some are represented on AIS compliant navigation displays. AIS-ATON reports may have lateral significance and thus are charted to mimic a physical buoy or beacon. They may also be used to provide other marine safety information, such as when a charted restricted area is open or closed, or to highlight a temporary condition that may not be charted, e.g., rocket launch areas. AIS, as provided by the U.S. Army Corp of Engineers, can also provide reports on environmental conditions, wind speed and direction, current data, lock status, etc.

AIS-ATON reports are characterized in one of three ways: **physical** (meaning the AIS transmitter is physically located on the aid to navigation it is associated with, such as a ATON), **synthetic** (meaning the AIS message or symbol associated with a particular ATON or beacon is being broadcast from a different physical location, such as from an AIS antenna on shore), or **virtual** (meaning no physical ATON or beacon exists, but that an AIS message or symbol is being broadcast in order to be portrayed in a particular location). In the Light List, physical and virtual aids will be listed as such in column (8), the remarks section. If an AIS-ATON listed in the Light List does not have the words “physical” or “virtual” in the remarks section, it should be presumed by the mariner to be a synthetic AIS-ATON. Column (8) will also identify the source Maritime Mobile Service Identity (MMSI) of the broadcast station(s). For example:

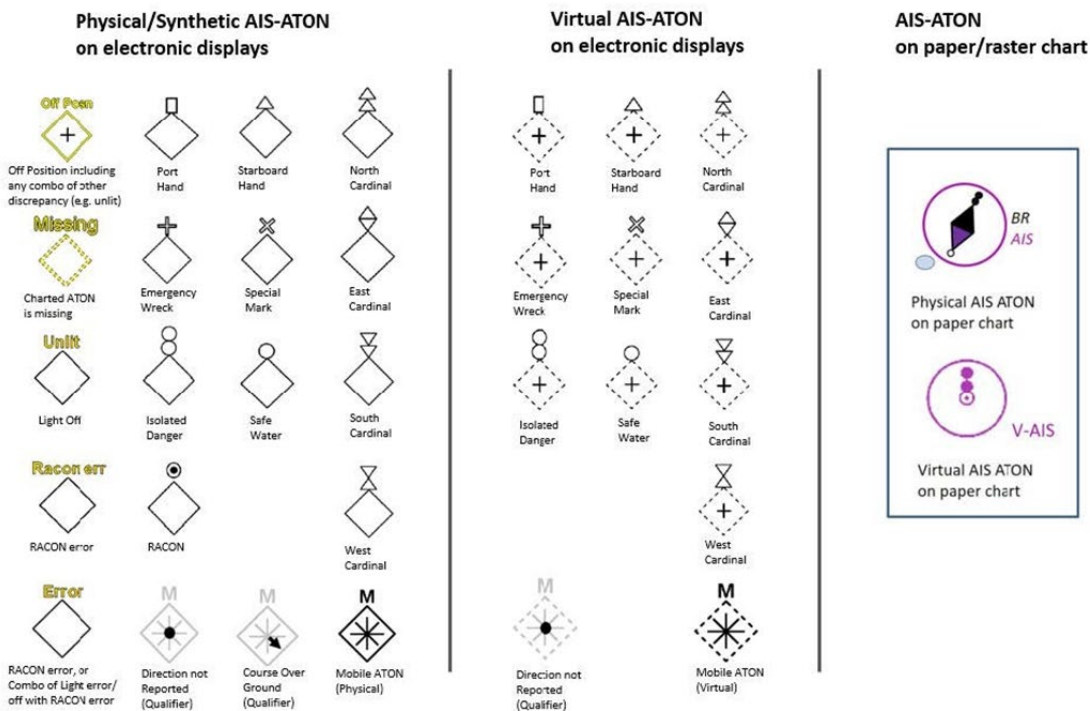
(8) Remarks
[Physical/Virtual] AIS AIS: 993666 X ₁ X ₂ X ₃ X ₄ SOURCE AIS: 00366X ₁ X ₂ X ₃ X ₄ , ASM: 8/67:33v3 [If more than 1 source station] 00366 X ₁ X ₂ X ₃ X ₄

Caution: When encountering an AIS-ATON, especially one associated with an ATON, mariners should consult the Light List carefully to understand whether the AIS transmitter is located on the aid or not. This is critical information necessary for interpreting the situation. For example, if the AIS transmitter is located on the ATON it is associated with (physical AIS-ATON), the location of the AIS signal will always correspond to the ATON’s actual position. If off-station, its broadcasted report will state so (i.e., off-position indicator, 0 = on position, 1 = off position); and additionally, will broadcast an AIS safety-related text message stating: ATON OFF- POSITION. These ATON are usually charted and denoted by a magenta circle and “AIS” label.

Synthetic AIS-ATON do not have this capability; when employed with a ATON, synthetic AIS- ATON always appear on the ATON’s assigned (charted) position, even if the ATON is off- station, damaged, missing, etc.

Caution: Mariners may find it difficult to distinguish between a synthetic and physical AIS- ATON by examining only the chart. Physical AIS-ATON is encircled in magenta, while synthetic AIS-ATON is not. Charts may not necessarily reflect the existence of a Synthetic AIS- ATON, nor its source station. If unsure, the Light List should be consulted. Virtual AIS-ATON are always listed as “VAIS” on the chart.

For virtual and synthetic AIS-ATON, the Light List may list the Maritime Mobile Service Identity (MMSI) of its (source) broadcast station. Where provided, this information is intended to aid mariners in determining whether they are near enough for their equipment to detect such AIS-ATON. For voyage planning purposes, mariners should note that an ATON’s broadcasted position may be up to 25 nautical miles away from the source station.



As per current IEC 62288:2021 & IHO S-52

The technology associated with AIS-ATON allows for other types of information to be broadcast to the mariner. Examples could include information about the health or status of AIS-ATON, environmental or other safety information, navigation warnings, or information about the status of bridges. Mariners

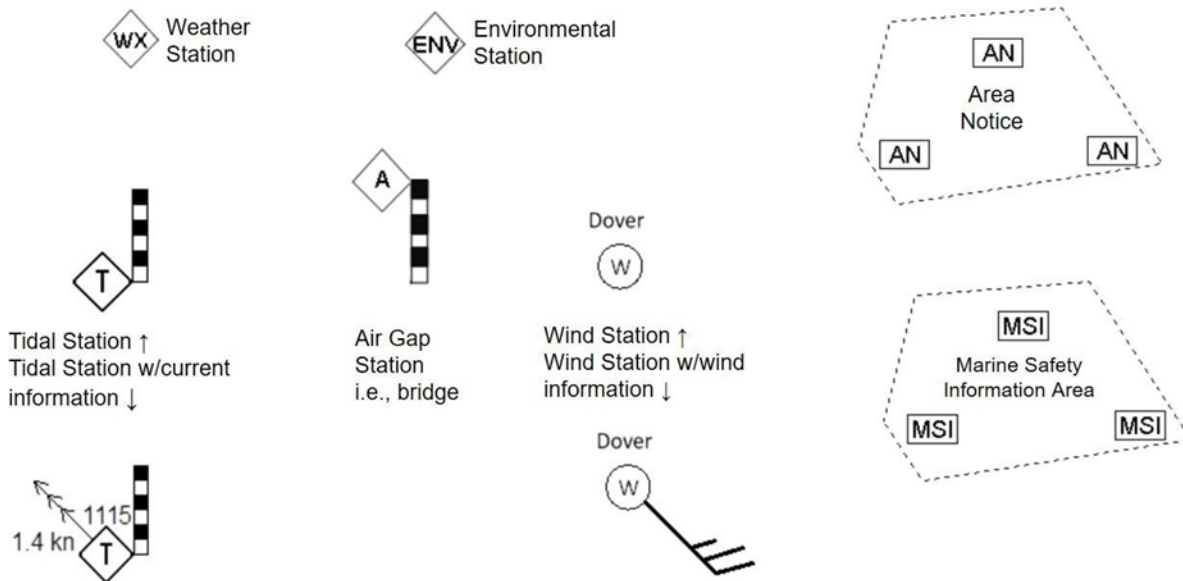
should look for updates to the Light List to understand how the Coast Guard is implementing this technology. Although all existing AIS mobile devices can receive AIS ATON Reports and Application Specific Messages (ASM), they may not readily appear on an AIS Minimal Keyboard Display or other shipboard navigational display systems (Radar), which would require software updates to make these systems compliant with international navigation presentation standards (i.e., IEC 62288 (series), IHO S-52 (series)). The data content of AIS Application Specific Messages can be found at <https://www.iala-aism.org/asm>.

They are identified by their: AIS message number (i.e. 6, 8, 25 or 26), Designated Area Code (DAC), Function Identifier (FI), and Version Number.

Application Specific Message ASM:X/YYYY.ZZ.V, where:
 X identifies the AIS message number (i.e. 6, 8, 25 or 26),
 YYYY its Designated Area Code (DAC),
 ZZ its Function Identifier (FI), and V its Version Number,

e.g. ASM:8/367.22.2 denotes U.S. Geographic Notice, Application Specific Message 8, DAC = 367, FL = 22, Version =2.

Symbology used for Application Specific Messages per International Navigation Displays Standard (IEC 62288)



Nationwide Automatic Identification System (NAIS) consists of approximately 200 VHF receiver sites located throughout the coastal continental United States, inland rivers, Alaska, Hawaii, Puerto Rico, and Guam. NAIS couples AIS technology with a comprehensive network infrastructure to achieve ship to-shore and shore-to-ship data transmission throughout the navigable waters of the United States. The system enables AIS-equipped vessels to receive important marine information such as safety and

security messages, weather alerts, and electronic aids to navigation. A list of NAIS Base Stations and their corresponding MMSI numbers can be found in the table at the end of this section.

NAIS is designed to collect safety and security data from AIS-equipped vessels in navigable waters of the United States and share that data with Coast Guard operators and other government and port partners. The primary goal of NAIS is to increase situational awareness through data dissemination via a network infrastructure, particularly focusing on improving maritime security, marine and navigational safety, search and rescue, and environmental protection services. Collected AIS data improves the safety of vessels and ports through collision avoidance and the safety of the nation through detection, identification, and classification of vessels. NAIS broadcasts navigation enhancing safety related messages such as Synthetic AIS ATON Reports and Application Specific Messages.

For more information about AIS see:

- AIS messages at: [NAVCEN AIS Messages](#)
- IMO Safety of Navigation Circular 289 and 290 regarding Application Specific Messages (ASM) at: [NAVCEN AIS References](#)
- IALA AIS ASM Catalog at: www.e-navigation.nl/asm, and
- USCG Special Notice 14-02 regarding AIS Aids to Navigation at: [NAVCEN AIS FAQ #21](#)

The U.S. Army Corps of Engineers (USACE) operates AIS-ATONs extensively throughout the Western Rivers, Columbia River and at the Sault Ste Marie lock and dam. USACE AIS Stations broadcast a variety of information including ATON, Environmental, and Geographic Notices in support of navigation safety and efficient movement of vessels through U.S. inland waterways through their Lock Operations and Management Application (LOMA).

The Marine Exchange of Alaska (MXAK) is a nonprofit maritime organization based in Juneau, Alaska. The organization was established to broker information, that aids safe, secure, efficient, and environmentally sound maritime operations in Alaska. MXAK operates a network of Automatic Identification System (AIS) Stations to broadcast a variety of information including ATON, Environmental, and Geographic Notices in support of navigation safety and efficient movement of vessels throughout Alaska.

The U.S. Coast Guard and some other approved entities (i.e., U.S. Army Corps of Engineers, National Oceanic and Atmospheric Administration, Marine Exchange of Alaska, etc.) have been transmitting [AIS ATON Reports](#) and marine safety information via AIS since 2014 (see our [Special Notice 01-2014](#)). The exact content, location, and times of these transmissions are announced in the Coast Guard Local Notices to Mariners ([LNM](#)) and denoted in Coast Guard [Light List](#).

Note, AIS ATON stations operated in the U.S., other than by the U.S. Coast Guard, require Federal Communications Commission (FCC) or National Telecommunication Information Agency (NTIA) radio determination service licensing/authorization; which they will not grant without prior approval from the U.S. Coast Guard. Requests for such approvals may be sent to cgnav@uscg.mil via a USCG Private Aid to Navigation (PATON) application (either CG Form [2554](#) or [4143](#)) and this [Addendum](#). For further information on AIS ATON see our AIS Frequently Asked Question [21](#) and the International Association of Marine Aid to Navigation and Lighthouse Authorities' ([IALA](#)) publications on the subject.

For further information on AIS ATON, please refer to the various [IALA Guidelines and Recommendations](#) and their uses. The U.S. Coast Guard and some other approved entities (i.e., U.S. Army Corps of Engineers, National Oceanic and Atmospheric Administration, Marine Exchange of Alaska, etc.) have been transmitting AIS ATON Reports and marine safety information via AIS since 2014 (see our Special Notice 01-2014). The exact content, location, and times of these transmissions are announced in the Coast Guard Local Notices to Mariners (LNM) and denoted in Coast Guard Light List.

TYPES OF SIGNALS

Lighted aids to navigation are, for the most part, equipped with daylight controls which automatically cause the light to operate during darkness and to be extinguished during daylight. These devices are not of equal sensitivity; therefore, all lights do not come on or go off at the same time. Mariners should ensure correct identification of aids to navigation during twilight periods when some lighted aids to navigation are lit while others are not. The lighting apparatus is serviced at periodic intervals to assure reliable operation, but there is always possibility of a light being extinguished or operating improperly.

Only aids to navigation with green or red lights have lateral significance and exhibit either flashing, quick flashing, group flashing, occulting, or isophase light rhythms. When proceeding in the conventional direction of buoyage, the mariner in IALA Region B, may see the following lighted aids to navigation:

Green lights on aids to navigation mark port sides of channels and locations of wrecks or obstructions that must be passed by keeping these lighted aids to navigation on the port hand of a vessel. Green lights are also used on preferred channel marks where the preferred channel is to starboard (i.e., aid to navigation left to port when proceeding in the conventional direction of buoyage). Red lights on aids to navigation mark starboard sides of channels and locations of wrecks or obstructions that must be passed by keeping these lighted aids to navigation on the starboard hand of a vessel. Red lights are also used on preferred channel marks where the preferred channel is to port (i.e., aid to navigation left to starboard when proceeding in the conventional direction of buoyage).

White and yellow lights have no lateral significance. The shapes, colors, letters, and light rhythms may determine the purpose of aids to navigation exhibiting white or yellow lights.

Different colored light emitting diode (LED) lights used in conjunction or sectors of colored glass are placed in the lanterns of some lights to produce a system of light sectors of different colors. In general, red sectors are used to mark shoals or to warn the mariner of other obstructions to navigation or of nearby land. Such lights provide approximate bearing information since observers may note the change of color as they cross the boundary between sectors. These boundaries are indicated in the Light List (Col. 8) and by dotted lines on charts. These bearings, as all bearings referring to lights, are given in true degrees from 000° to 359°, as observed from a vessel toward the light.

When navigating, mariners should not rely on a line of bearing defined by the boundary between light sectors. These sectors are not designed to define an accurate observed line of bearing. Using a compass bearing to the light is recommended as more accurate. Be guided instead by the correct compass bearing to the light and do not rely on being able to accurately observe the point at which the color changes. This is difficult to determine because the edges of a colored sector cannot be cut off sharply. On either side of the line of demarcation between white, red, or green sectors, there is always a small arc of uncertain color. Moreover, when haze or smoke is present in the intervening atmosphere, a white sector might have a reddish hue.

The arc drawn on charts around a light is not intended to give information as to the distance at which it can be seen. The arc indicates the bearings between which the variation of visibility or obstruction of the light occurs.

Most aids to navigation are fitted with retro reflective material to increase their visibility in darkness. Colored reflective material is used on aids to navigation that, if lighted, will display lights of the same color.

Preferred channel marks exhibit a composite group-flashing light rhythm of two flashes followed by a single flash.

Safe water marks exhibit a white Morse code “A” rhythm (a short flash followed by a long flash).

Isolated danger marks exhibit a white flashing (2) rhythm (two flashes repeated regularly).
Special marks exhibit yellow lights and exhibit a flashing or fixed rhythm.

Information and regulatory marks exhibit a white light with any light rhythm except quick flashing, flashing (2) and Morse code “A.”

For situations where lights require a distinct cautionary significance, as at sharp turns, sudden channel constrictions, wrecks, or obstructions, a quick flashing light rhythm will be used.

Conditions which may affect a Light

The condition of the atmosphere has a considerable effect upon the distance at which lights can be seen. Sometimes lights are obscured by fog, haze, dust, smoke, or precipitation which may be present at the light, or between the light and the observer, and which is possibly unknown by the observer. Atmospheric refraction may cause a light to be seen farther than under ordinary circumstances.

A light of low intensity will be easily obscured by unfavorable conditions in the atmosphere and little dependence can be placed on it being seen. For this reason, the intensity of a light should always be considered when expecting to sight it in reduced visibility. Haze and distance may reduce the apparent duration of the flash of a light. In some atmospheric conditions, white lights may have a reddish hue. Lights placed at high elevations are more frequently obscured by clouds, mist, and fog than those lights located at or near sea level.

In regions where ice conditions prevail in the winter, the lantern panes of lights may become covered with ice or snow, which will greatly reduce the visibility of the lights and may also cause colored lights to appear white.

The increasing use of brilliant shore lights for advertising, illuminating bridges, and other purposes, may cause marine navigational lights, particularly those in densely inhabited areas, to be outshone and difficult to distinguish from the background lighting. Mariners are requested to report such cases in order that steps may be taken to improve the conditions.

The “loom” (glow) of a powerful light is often seen beyond the limit of visibility of the actual rays of the light. The loom may sometimes appear sufficiently sharp enough to obtain a bearing. At short distances, some flashing lights may show a faint continuous light between flashes.

The distance of an observer from a light cannot be estimated by its apparent intensity. Mariners should always check the characteristics of lights to avoid mistaking powerful lights, visible in the distance, for nearby lights (such as those on lighted buoys) showing similar characteristics of low intensity. If lights are not sighted within a reasonable time after prediction, a dangerous situation may exist, requiring prompt resolution or action to ensure the safety of the vessel.

The characteristic of a light can appear to change based on the observer's distance from it. Consider the case of a light with a rather complex characteristic: Fixed white with an alternating red and white. From a distance the light might appear to only be a flashing white. At a shorter distance it may look like an alternating red and white. Only up close might an observer be able to see the true characteristic. Fixed white with an alternating red and white.

If a vessel has considerable vertical motion due to pitching in heavy seas, a light sighted on the horizon may alternatively appear and disappear. This may lead the unwary to assign a false characteristic and hence, to error in its identification. The true characteristic will be evident after the distance has been sufficiently decreased or by increasing the height of eye of the observer.

Similarly, the effect of wave motion on lighted buoys may produce the appearance of incorrect light phase characteristics when certain flashes occur but are not viewed by the mariner. In addition, buoy motion can reduce the distance at which buoy lights are detected.

Shapes are used to provide easy identification on certain unlighted buoys and dayboards on beacons. These shapes are laterally significant only when associated with laterally significant colors. In IALA Region B, cylindrical buoys (referred to as “can buoys”) and square dayboards mark the port side of a channel when proceeding in the conventional direction of buoyage. These aids to navigation are associated with solid green or green and red-banded marks where the topmost band is green. Conical buoys (referred to as “nun buoys”) and triangular dayboards mark the starboard side of the channel when proceeding from seaward. These aids to navigation are associated with solid red or red and green-banded marks where the topmost band is red.

Unless fitted with topmarks; lighted, sound, pillar, and spar buoys have no shape significance. Their numbers, colors, and light characteristics convey their meanings.

Dayboards throughout the U.S. Aids to Navigation System are described using standard designations that describe the appearance of each dayboard. A brief explanation of the designations and of the purpose of each type of dayboard in the system is given below, followed by a verbal description of the appearance of each dayboard type.

Designations:

1. First Letter – Shape or Purpose

C: Crossing (Western Rivers only) diamond-shaped, used to indicate the points at which the channel crosses the river.

J: Junction (square or triangle) used to mark (preferred channel) junctions or bifurcations in the channel, or wrecks or obstructions which may be passed on either side; color of top band has lateral significance for the preferred channel.

K: Range (rectangular) when both the front and rear range dayboards are aligned on the same bearing, the observer is on the azimuth of the range, usually used to mark the center of the channel.

M: Safe Water (octagonal) used to mark the fairway or middle of the channel.

N: No lateral significance (diamond or rectangular) used for special purpose, warning, distance, or location markers.

S: Square used to mark the port side of channels when proceeding from seaward.

T: Triangle used to mark the starboard side of channels when proceeding from seaward.

2. Second Letter – Key Color

B – Black G – Green R – Red W – White Y – Yellow

3. Third Letter – Color of Center Stripe (Range Dayboards Only)

4. Additional Information after a (-)

-I: Intracoastal Waterway; a yellow reflective horizontal band on a dayboard; indicates the aid to navigation marks the Intracoastal Waterway.

-SY: Intracoastal Waterway; a yellow reflective square on a dayboard; indicates the aid to navigation is a port hand mark for vessels traversing the Intracoastal Waterway. May appear on a triangular daymark where the Intracoastal Waterway coincides with a waterway having opposite conventional direction of buoyage.

-TY: Intracoastal Waterway; a yellow reflective triangle on a dayboard; indicates the aid to navigation is a starboard hand mark for vessels traversing the Intracoastal Waterway. May appear on a square daymark where the Intracoastal Waterway coincides with a waterway having opposite conventional direction of buoyage.

Descriptions:

CNG: Diamond-shaped dayboard divided into four diamond-shaped colored sectors with the sectors at the side corners white and the sectors at the top and bottom corners green, with green reflective diamonds at the top and bottom corners and white reflective diamonds in the side corners (Western Rivers only).

CNR: Diamond-shaped dayboard divided into four diamond-shaped colored sectors with the sectors at the side corners white and the sectors at the top and bottom corners red, with red reflective diamonds at the top and bottom corners and white reflective diamonds in the side corners (Western Rivers only).

JG: Dayboard bearing horizontal bands of green and red, green band topmost, with corresponding reflective borders.

- JG-I: Square dayboard bearing horizontal bands of green and red, green band topmost, with corresponding reflective borders and a yellow reflective horizontal band.
- JG-SY: Square dayboard bearing horizontal bands of green and red, green band topmost, with corresponding reflective borders and a yellow reflective square.
- JG-TY: Square dayboard bearing horizontal bands of green and red, green band topmost, with corresponding reflective borders and a yellow reflective triangle.
- JR: Dayboard bearing horizontal bands of red and green, red band topmost, with corresponding reflective borders.
- JR-I: Triangular dayboard bearing horizontal bands of red and green, red band topmost, with corresponding reflective borders and a yellow reflective horizontal band.
- JR-SY: Triangular dayboard bearing horizontal bands of red and green, red band topmost, with corresponding reflective borders and a yellow reflective square.
- JR-TY: Triangular dayboard bearing horizontal bands of red and green, red band topmost, with corresponding reflective borders and a yellow reflective triangle.
- KBG: Rectangular black dayboard bearing a central green stripe.
- KBG-I: Rectangular black dayboard bearing a central green stripe and a yellow reflective horizontal band.
- KBR: Rectangular black dayboard bearing a central red stripe.
- KBR-I: Rectangular black dayboard bearing a central red stripe and a yellow reflective horizontal band.
- KBW: Rectangular black dayboard bearing a central white stripe.
- KBW-I: Rectangular black dayboard bearing a central white stripe and a yellow reflective horizontal band.
- KGB: Rectangular green dayboard bearing a central black stripe.
- KGB-I: Rectangular green dayboard bearing a central black stripe and a yellow reflective horizontal band.
- KGR: Rectangular green dayboard bearing a central red stripe.
- KGR-I: Rectangular green dayboard bearing a central red stripe and a yellow reflective horizontal band.
- KGW: Rectangular green dayboard bearing a central white stripe.
- KGW-I: Rectangular green dayboard bearing a central white stripe and a yellow reflective horizontal band.

- KRB: Rectangular red dayboard bearing a central black stripe.
- KRB-I: Rectangular red dayboard bearing a central black stripe and a yellow reflective horizontal band.
- KRG: Rectangular red dayboard bearing a central green stripe.
- KRG-I: Rectangular red dayboard bearing a central green stripe and a yellow reflective horizontal band.
- KRW: Rectangular red dayboard bearing a central white stripe.
- KRW-I: Rectangular red dayboard bearing a central white stripe and a yellow reflective horizontal band.
- KWB: Rectangular white dayboard bearing a central black stripe.
- KWB-I: Rectangular white dayboard bearing a central black stripe and a yellow reflective horizontal band.
- KWG: Rectangular white dayboard bearing a central green stripe.
- KWG-I: Rectangular white dayboard bearing a central green stripe and a yellow reflective horizontal band.
- KWR: Rectangular white dayboard bearing a central red stripe.
- KWR-I: Rectangular white dayboard bearing a central red stripe and a yellow reflective horizontal band.
- MR: Octagonal dayboard bearing stripes of white and red, with a white reflective border.
- MR-I: Octagonal dayboard bearing stripes of white and red, with a white reflective border and a yellow reflective horizontal band.
- NB: Diamond-shaped dayboard divided into four diamond-shaped colored sectors with the sectors at the side corners white and the sectors at the top and bottom corners black, with a white reflective border.
- ND: Rectangular white mileage marker with black numerals indicating the mile number (Western Rivers only).
- NG: Diamond-shaped dayboard divided into four diamond-shaped colored sectors with the sectors at the side corners white and the sectors at the top and bottom corners green, with a white reflective border.
- NL: Rectangular white location marker with an orange reflective border and black letters indicating the location.

- NR: Diamond-shaped dayboard divided into four diamond-shaped colored sectors with the sectors at the side corners white and the sectors at the top and bottom corners red, with a white reflective border.
- NW: Diamond-shaped white dayboard with an orange reflective border and black letters describing the information or regulatory nature of the mark.
- NY: Diamond-shaped yellow dayboard with yellow reflective border.
- SG: Square green dayboard with a green reflective border.
- SG-I: Square green dayboard with a green reflective border and a yellow reflective horizontal band.
- SG-SY: Square green dayboard with a green reflective border and a yellow reflective square.
- SG-TY: Square green dayboard with a green reflective border and a yellow reflective triangle.
- SR: Square red dayboard with a red reflective border. (IALA Region “A”)
- TG: Triangular green dayboard with a green reflective border. (IALA Region “A”)
- TR: Triangular red dayboard with a red reflective border.
- TR-I: Triangular red dayboard with a red reflective border and a yellow reflective horizontal band.
- TR-SY: Triangular red dayboard with a red reflective border and a yellow reflective square.
- TR-TY: Triangular red dayboard with a red reflective border and a yellow reflective triangle. These abbreviated descriptions are used in column (7) and may also be found on the illustrations of the U.S. Aids to Navigation System.

Numbers are used to provide easy identification of aids to navigation. In IALA Region B, all solid red and solid green aids are numbered, except for buoys located on the Western Rivers. Red aids to navigation have even numbers and green aids to navigation have odd numbers. The numbers for each increase from seaward when proceeding in the conventional direction of buoyage. Numbers are kept in approximate sequence on both sides of the channel by omitting numbers where necessary.

Letters may be used to augment numbers when lateral aids to navigation are added to channels with previously completed numerical sequences. Letters will increase in alphabetical order, proceeding in the conventional direction of buoyage, and are added to numbers as suffixes. Letters are not used for buoys on the Western Rivers. No other aids to navigation are numbered. Preferred channel, safe water, isolated danger, special marks, and information and regulatory aids to navigation may be lettered, but not numbered.

Sound signal is a generic term used to describe aids to navigation that produce an audible signal designed to assist the mariner in periods of reduced visibility. These aids to navigation can be activated by several means e.g., manually, remotely, or automatically (as in the case of a fog detector). The Coast Guard is replacing many fog detectors with mariner radio activated sound signals (MRASS). To activate, mariners key their VHF-FM radio a designated number of times on a designated VHF- FM channel. The sound signal is activated for a period of 15, 30, 45, or 60 minutes after which the activated assistance automatically turns off. In cases where a fog detector is in use, there may be a delay in the automatic activation of the signal. Additionally, fog detectors may not be capable of detecting patchy fog conditions.

Sound signals are distinguished by their tone and phase characteristics. Devices producing sound, e.g., diaphones, diaphragm horns, sirens, whistles, bells, and gongs emit a distinct sound.

Phase characteristics are defined by the signal's sound pattern, i.e., the number of blasts and silent periods per minute and their durations. Signals sounded from fixed structures generally produce a specific number of blasts and silent periods each minute when operating. Sound signals installed on buoys are generally activated by the motion of the sea and therefore do not emit a regular signal characteristic. It is common, in fact, for a buoy to produce no sound signal when seas are calm.

The characteristic of a sound signal is listed in column (8) of the Light List. If the sound signal is remotely activated, column (8) will contain the VHF-FM channel and number of times the VHF- FM radio should be keyed. All waterway users equipped with a VHF-FM radio may activate the sound signal, but they are not required to do so. Unless the light list indicates that the sound signal "operates continuously," or the signal is a bell, gong, or whistle on a buoy, mariners can assume that the sound signal only operates during times of fog, reduced visibility, or adverse weather.

***Caution:** Mariners should not rely on sound signals to determine their position. Distance cannot be accurately determined by sound intensity. Occasionally, sound signals may not be heard in areas close to their location. Signals may not sound in cases where fog exists close to, but not at, the location of the sound signal.*

Radar Beacons (RACONS) are radar transponders that when triggered by an X-band radar produce a coded response from its location, which is portrayed radially as a series of dots and dashes on the triggering radar. Although RACONS may be used on both laterally significant and non-laterally significant aids to navigation, their signal should just be used for identification purposes only.

RACONS have a typical output of 600 milliwatts and are considered a short-range aid to navigation. Reception varies from a nominal range of 6 to 8 nautical miles (when mounted on a buoy) to as much as 17 nautical miles for a RACON mounted on a fixed structure. It must be understood that these nominal ranges are dependent upon many factors.

The beginning of the RACON presentation occurs about 50 yards beyond the RACON's actual position and will persist for a number of revolutions of the radar antenna (depending on its rotation rate).

Radar operators may notice some broadening or spoking of the RACON presentation when their vessel approaches closely to the source of the RACON. This effect can be minimized by adjusting the IF gain or sweep gain control of the radar. If desired, the RACON presentation can be virtually eliminated by operation of the FTC (fast time constant) controls of the radar.

Radar Reflectors are special fixtures, incorporated into both lighted and unlighted aids to navigation, to enhance the reflection of radar energy. These fixtures make equipped ATON more detectable. However, they do not positively identify a radar target as an ATON.

GPS and Navigation – Related Services Operated by the US Coast Guard

Global Positioning System (GPS) is a satellite-based navigation system, operated and controlled by the Department of Defense (DOD) under U.S. Air Force management, which provides precise, worldwide, three-dimensional navigation capabilities. The system was originally designed for military application; however, it is now available to all and used almost ubiquitously. The United States is committed to maintaining the availability of at least 24 operational GPS satellites, in six precise orbital planes, each of which complete a circular 10,900 nautical mile orbit of the earth once every 12 hours. At least three satellites are required for a two-dimensional solution. However, GPS does not provide integrity information and mariners should exercise extreme caution when using GPS in restricted waterways. Ideally, a minimum of four satellites will be visible from any position on the earth and will provide positions with a global horizontal accuracy within 3 meters, 95% percent of the time. Whenever possible, advance notice of when GPS satellites should not be used will be provided by the DOD and made available by the US Coast Guard through GPS status messages.

Navigation Information Service (NIS): The U.S. Coast Guard Navigation Center (NAVCEN) is the official government source of information for civil users of the Global Positioning System (GPS). The Navigation Information Service (NIS) is available 24 hours a day, seven days a week, for all Radio Navigation and maritime related needs via phone, fax or e-mail. The NIS provides users the ability to access real time or archived GPS, and LNM information at WWW.NAVCEN.USCG.gov, as well as subscribe to an automated list service which enables users to receive GPS status messages and Notice to NAVSTAR User (NANU) messages via direct Internet e-mail. The NAVCEN also disseminates GPS safety advisory broadcast messages through USCG broadcast stations utilizing VHF-FM voice, HF-SSB voice, and NAVTEX broadcasts. The broadcasts provide the GPS user in the marine environment with the status of the navigation systems, as well as any planned/unplanned system outages that could affect GPS navigational accuracy.

To comment on any of these services or ask questions about the service offered, contact the NAVCEN at:

Commanding Officer U.S. Coast Guard NAVCEN (NIS) MS 7310
7323 Telegraph Road Alexandria, VA 20598-7310
Phone: (703) 313-5900
FAX: (703) 313-5920
<http://www.navcen.uscg.gov>

USCG Navigation Center Website: The USCG Navigation Center (NAVCEN) operates a website that provides the maritime public with marine safety information (MSI) dissemination and reporting services. The NAVCEN website is www.navcen.uscg.gov. NAVCEN MSI dissemination services include GPS status messages, Notice Advisory to NAVSTAR Users (NANU) messages, Local Notice to Mariners, Broadcast Local Notice to Mariners, and the USCG Light List. Methods of MSI dissemination include VHF, NAVTEX, MF/HF SSB broadcasts, RSS feeds, and email subscription services. NAVCEN reporting services include web-based form discrepancy reporting for aids to navigation (ATON), global positioning system (GPS), automatic identification system (AIS), and Long Range Identification System (LRIT).

ABBREVIATIONS

Various abbreviations are utilized in Broadcast Notices to Mariners, Local Notices to Mariners, on charts, and in the Light Lists. Refer to the following list.

<p><u>Light Characteristics</u></p> <p>Alternating Characteristic AL CHAR</p> <p>Composite Group-Flashing FL (2+1)</p> <p>Composite Group-Occulting OC (2+1)</p> <p>Continuous Quick-Flashing Q</p> <p>Eclipse Fixed and Flashing EC FFL</p> <p>Fixed F</p> <p>Group-Flashing FL (3)</p> <p>Group-Occulting OC (2)</p> <p>Interrupted Quick-Flashing Isophase IQ ISO</p> <p>Morse Code MO (A)</p> <p>Occulting OC</p> <p>Single-Flashing FL</p> <p><u>Organizations</u></p> <p>Commander, Coast Guard District CCGD (#)</p> <p>Coast Guard CG</p> <p>U.S. Army Corps of Engineers USACE</p> <p>National Geospatial-Intelligence Agency NGA</p>	<p><u>Sound Signal Characteristics</u></p> <p>Blast Every BL EV</p> <p>Seconds S</p> <p>Silent SI</p> <p><u>Colors*</u></p> <p>Black B</p> <p>Blue BU</p> <p>Green G</p> <p>Orange OR</p> <p>Red R</p> <p>White W</p> <p>Yellow Y</p> <p>*NOTE: Color refers to characteristics of aids to navigation only.</p> <p><u>Aids to Navigation</u></p> <p>Aeronautical Radiobeacon AERO RBN</p> <p>Automatic Identification System AIS</p> <p>Daybeacon DBN</p> <p>Destroyed DESTR</p> <p>Discontinued DISCONTD</p> <p>Established ESTAB</p> <p>Exposed Location Buoy ELB</p> <p>Extinguished EXT</p> <p>Fog Signal Station FOG SIG</p>
--	---

National Ocean Service	NOS	Light List Number	LLNR		
National Weather Service	NWS	Light	LT		
<u>Vessels</u>		Lighted Bell Buoy	LBB		
Aircraft	A/C	Lighted Buoy	LB		
Fishing Vessel	F/V	Lighted Gong Buoy	LGB		
Liquefied Natural Gas Carrier	LNG	Lighted Horn Buoy	LHB		
Motor Vessel (includes Steam Ship, Container Ship, Cargo Vessel, Tanker etc)	M/V	Lighted Whistle Buoy	LWB		
Pleasure Craft	P/C	Mariner Radio Activated Sound Signal	MRASS		
Research Vessel	R/V	Ocean Data Acquisition System	ODAS		
Sailing Vessel	S/V	Privately Maintained	PRIV MAINTD		
<u>Various</u>		Radar Reflector	RA REF		
Anchorage	ANCH	Radar Responder Beacon	RACON		
Anchorage Prohibited	ANCH PROHIB	Remote Radio Activated Sound Signal	RRASS		
Approximate	APPROX	Single Point Mooring Buoy	SPM		
Atlantic	ATL	Sound Signal	SS		
Authorized	AUTH	Temporarily Replaced by Lighted Buoy	TRLB		
Average	AVG	Temporarily Replaced by Unlighted Buoy	TRUB		
Bearing	BRG	Topmark	TMK		
Breakwater	BKW	Virtual AIS Aid to Navigation Whistle	V-AIS WHIS		
Broadcast Notice to Mariners	BNM				
Canadian Aid	(C)	<u>Days of the Week</u>	<u>Compass Directions</u>		
Captain of the Port	COTP	Monday	MON	North	N
Channel	CHAN	Tuesday	TUE	South	S
Code of Federal Regulations	CFR	Wednesday	WED	East	E
Continue	CONT	Thursday	THU	West	W
Degrees (temp, geo, pos)	DEG	Friday	FRI	Northeast	NE
Diameter	DIA	Saturday	SAT	Northwest	NW
Edition	ED	Sunday	SUN	Southeast	SE
Effect/Effective	EFF			Southwest	SW
Entrance	ENTR				

Explosive Anchorage	EXPLOS ANCH	<u>Months</u>	
Fathom(s)	FM(S)	January	JAN
Foot/Feet	FT	February	FEB
Harbor	HBR	March	MAR
Height	HT	April	APR
Hertz	HZ	May	MAY
Horizontal Clearance	HOR CL	June	JUN
Hour	HR	July	JUL
International Regulations for Preventing Collisions at Sea	COLREGS	August	AUG
Kilohertz	KHZ	September	SEP
Kilometer	KM	October	OCT
Knot(s)	KT(S)	November	NOV
Minute (time, geo, pos)	MIN	December	DEC
Megahertz	MHZ		
Maritime Mobile Service Identity	MMSI	<u>Countries and States</u>	
Moderate	MOD	Alabama	AL
Mountain, Mount	MT	Alaska	AK
Nautical Mile(s)	NM	American Samoa	AS
Notice to Mariners	NTM	Arizona	AZ
Obstruction	OBSTR	Arkansas	AR
Occasion/ Occasionally	OCCASION	California	CA
Operating Area	OPAREA	Canada	CN
Pacific	PAC	Colorado	CO
Point(s)	PT(S)	Connecticut	CT
Position	POS	Delaware	DE
Position Approximate	PA	District of Columbia	DC
Pressure	PRES	Florida	FL
Private, Privately	PRIV	Georgia	GA
Prohibited	PROHIB	Guam	GU
Publication	PUB	Hawaii	HI
Range	RNG	Idaho	ID
Reported	REP	Illinois	IL
Restricted	RESTR	Indiana	IN
		Iowa	IA
		Kansas	KS
		Kentucky	KY
		Louisiana	LA
		Maine	ME
		Maryland	MD
		Marshall Islands	MH
		Massachusetts	MA

River	RIV	Missouri	MO
Rock	RK	Mississippi	MS
Saint	ST	Mexico	MX
Second (time, geo, pos)	SEC	Michigan	MI
Signal Station	SIG STA	Minnesota	MN
Station	STA	Montana	MT
Statute Mile(s)	SM	Nebraska	NE
Storm Signal Station	S SIG STA	Nevada	NV
Temporary	TEMP	New Hampshire	NH
Thunderstorm	TSTORM	New Jersey	NJ
Through	THRU	New Mexico	NM
True	T	New York	NY
Uncovers, Dries	UNCOV	North Carolina	NC
Universal Coordinate Time	UTC	North Dakota	ND
Urgent Marine Information Broadcast	UMIB	Northern Marianas	MP
Velocity	VEL	Ohio	OH
Vertical Clearance	VERT CL	Oklahoma	OK
Vessel Traffic Service	VTS	Oregon	OR
Visibility	VIS	Pennsylvania	PA
Yard(s)	YD	Puerto Rico	PR
Warning	WARN	Rhode Island	RI
Weather	WX	South Carolina	SC
Wreck	WK	South Dakota	SD
		Tennessee	TN
		Texas	TX
		United States	US
		Utah	UT
		Vermont	VT
		Virgin Islands	VI
		Washington	WA
		West Virginia	WV
		Wisconsin	WI
		Wyoming	WY

GLOSSARY OF AIDS TO NAVIGATION TERMS

Adrift: Afloat and unattached in any way to the shore or seabed.

Aid to Navigation: Any device external to a vessel or aircraft specifically intended to assist navigators in determining their position or safe course, or to warn them of dangers or obstructions to navigation.

Automatic Identification System Aid to Navigation (AIS-ATON): An aid to navigation signal that is broadcast through AIS. They can be physical, synthetic, or virtual.

Alternating Lights: A rhythmic light showing light of alternating colors.

Arc of Visibility: The portion of the horizon over which a lighted aid to navigation is visible from seaward.

Articulated Beacon: A beacon-like buoyant structure, tethered directly to the seabed and having no watch circle. Called articulated light or articulated daybeacon, as appropriate.

Assigned Position: The latitude and longitude position for an aid to navigation.

Beacon: A lighted or unlighted fixed aid to navigation attached directly to the earth's surface. (Lights and Daybeacons both constitute beacons.)

Bearing: The horizontal direction of a line of sight between two objects on the surface of the earth.

Bell: A sound signal producing bell tones by means of a hammer actuated by electricity on fixed aids and by sea motion on buoys.

Bifurcation: The point where a channel divides when proceeding from seaward. The place where two tributaries meet.

Broadcast Notice to Mariners: A radio broadcast designed to provide important marine information.

Buoy: A floating object of defined shape and color, which is anchored at a given position and serves as an aid to navigation.

Characteristic: The audible, visual, or electronic signal displayed by an aid to navigation to assist in the identification of an aid to navigation. Characteristic refers to lights, sound signals, RACONS, and Daybeacons.

Commissioned: The action of placing a previously discontinued aid to navigation back in service.

Composite Group Flashing Light: A group flashing light in which the flashes are combined in successive groups of different numbers of flashes.

Composite Group-Occulting Light: A light like a group occulting light except that the successive groups in a period have different numbers of eclipses.

Conventional Direction of Buoyage: The general direction taken by the mariner when approaching a harbor, river, estuary, or other waterway from seaward, or proceeding upstream or in a direction of the main stream of flood tide, or in the direction indicated in appropriate nautical documents (normally, following a clockwise direction around land masses).

Daybeacon: An unlighted fixed structure which is equipped with a dayboard for daytime identification.

Dayboard: The daytime identifier of an aid to navigation presenting one of several standard shapes (square, triangle, rectangle) and colors (red, green, white, orange, yellow, or black).

Daymark: The daytime identifier of an aid to navigation. (See column 7 of the Light List)

Diaphone: A sound signal which produces sound by means of a slotted piston moved back and forth by compressed air. A “two- tone” diaphone produces two sequential tones with a second tone of lower pitch.

Directional Light: A light illuminating a sector or very narrow angle and intended to mark a direction to be followed.

Discontinued: To remove from operation (permanently or temporarily) a previously authorized aid to navigation.

Discrepancy: Failure of an aid to navigation to maintain its position or function as prescribed in the Light List.

Discrepancy Buoy: An easily transportable buoy used to temporarily replace an aid to navigation not watching properly.

Dolphin: A minor aid to navigation structure consisting of a number of piles driven into the seabed or riverbed in a circular pattern and drawn together with rope.

Eclipse: An interval of darkness between appearances of a light.

Emergency Light: A light of reduced intensity displayed by certain aids to navigation when the main light is extinguished.

Establish: To place an authorized aid to navigation in operation for the first time.

Extinguished: A lighted aid to navigation which fails to show a light characteristic.

Fixed Light: A light showing continuously and steady, as opposed to a rhythmic light. (Do not confuse with

“fixed” as used to differentiate from “floating”.)

Flash: A relatively brief appearance of a light, in comparison with the longest interval of darkness in the same characteristic.

Flash tube: An electronically controlled high-intensity discharge lamp with a very brief flash duration.

Flashing Light: A light in which the total duration of the light in each period is clearly shorter than the total duration of the darkness and in which the flashes of light are all of equal duration. (Commonly used for a single-flashing light which exhibits only single flashes which are repeated at regular intervals.)

Floating Aid to Navigation: A buoy, secured in its assigned position by a mooring.

Fog Detector: An electronic device used to automatically determine conditions of visibility which warrant the activation of a sound signal or additional light signals.

Fog Signal: See sound signal.

Geographic Range: The greatest distance the curvature of the earth permits an object of a given height to be seen from a particular height of eye without regard to luminous intensity or visibility conditions.

Global Positioning System (GPS): A satellite-based radio-navigation system providing continuous worldwide coverage. It provides navigation, position, and timing information to air, marine, and land users.

Gong: A wave actuated sound signal on buoys which uses a group of saucer- shaped bells to produce different tones.

Group Flashing Light: A flashing light in which a group of flashes, specified in number, is regularly repeated.

Group Occulting Light: An occulting light in which a group of eclipses, specified in number, regularly repeated.

Horn: A sound signal which uses electricity or compressed air to vibrate a disc diaphragm.

Inoperative: Sound signal or electronic aid to navigation out of service due to a malfunction.

Intermediate Peripheral Structure: are structures on the edge of a wind farm.

Interrupted Quick Flash: A quick flashing light in which the rapid alternations are interrupted at regular intervals by eclipses of long duration.

Isolated Danger Mark: A mark erected on, or moored above or very near, an isolated danger which has navigable water all around it.

Isophase Light: A rhythmic light in which all durations of light and darkness are equal.

Junction: The point where a channel divides when proceeding seaward. The place where a distributary departs from the mainstream.

Lateral System: A system of aids to navigation in which characteristics of buoys and beacons indicate the sides of a channel or route relative to a Conventional Direction of Buoyage (usually upstream).

Light: The signal emitted by a lighted aid to navigation. The illuminating apparatus used to emit the light signal. A lighted aid to navigation on a fixed structure.

Light Sector: The arc over which a light is visible, described in degrees true, as observed from seaward towards the light. May be used to define distinctive color difference of two adjoining sectors, or an obscured sector.

Lighted Ice Buoy (LIB): A lighted buoy without a sound signal and designed to withstand the forces of shifting and flowing ice. Used to replace a conventional buoy when that aid to navigation is endangered by ice.

Lighthouse: A lighted beacon of major importance.

Local Notice to Mariners: A written document issued by each U.S. Coast Guard district to

disseminate important information affecting aids to navigation, dredging, marine construction, special marine activities, and bridge construction on waterways within that district.

Luminous Range: The greatest distance a light can be expected to be seen given its nominal range and the prevailing meteorological visibility.

Mariner Radio Activated Sound Signal (MRASS): A system that allows the mariner to activate an ATON sound signal or light signal if the aid is so equipped. Once activated, the signal will continue to sound or remain lit for a period of time noted in the Light List before shutting down and going into standby mode again. The signal is activated by keying the microphone 5 consecutive times on VHF/FM channel 81A/157.075Mhz.

Mark: A visual aid to navigation. Often called navigational mark, including floating marks (buoys) and fixed marks (beacons).

MATON: A Mobile Aid to Navigation in which a mark is attached to floating objects which may be a collision hazard. A MATON has a defined light characteristic of three flickering flashes, followed by two regular flashes.

Meteorological Visibility: The greatest distance at which a black object of suitable dimension could be seen and recognized against the horizon sky by day, or in case of night observations, could be seen and recognized if the general illumination were raised to the daylight level.

Mileage Number: A number assigned to aids to navigation which gives the distance in sailing miles along the river from a reference point to the aid to navigation. The number is used principally in the Mississippi River

Nominal Range: The maximum distance a light can be seen in clear weather (meteorological visibility of 10 nautical miles). Listed for all lighted aids to navigation except range lights, directional lights, and private aids to navigation.

Occulting Light: A light in which the total duration of light in each period is clearly longer than the total duration of the darkness and in which the intervals of darkness (occultations) are all of equal duration. Commonly used for single occulting light which exhibits only single occultation which are repeated at regular intervals.

Ocean Data Acquisition System (ODAS): Certain large buoys in deep water for the collection of oceanographic and meteorological information. All ODAS buoys are yellow in color and display a yellow light.

Offshore Tower: Monitored light stations built on exposed marine sites to replace lightships.

Off Station: A floating aid to navigation that is not on its assigned position.

Passing Light: A low intensity light which may be mounted on the structure of another light to enable the mariner to keep the latter light in sight when passing out of its beam during transit.

Period: The interval of time between the commencements of two identical successive cycles of the characteristic of the light or sound signal.

Physical AIS-ATON: AIS-ATON message broadcast from a transponder affixed to the corresponding buoy and beacon.

Pile: A long, heavy steel, concrete or timber driven into the seabed or riverbed to serve as a support for an ATON.

Port Hand Mark: A buoy or beacon which is left to the port hand when proceeding in the “Conventional Direction of Buoyage”.

Preferred Channel Mark: A lateral mark indicating a channel junction or bifurcation, or a wreck or other obstruction which after consulting a chart, may be passed on either side.

Primary Aid to Navigation: An aid to navigation established for the purpose of making landfalls and coastwise passages from headland to headland.

Quick Light: A light exhibiting very rapid regular alternations of light and darkness, normally 60 flashes per minute.

RACON: A radar beacon which produces a coded response or radar paint, when triggered by a radar signal.

Radar: An electronic system designed to transmit radio signals and receive reflected images of those signals from a “target” in order to determine the bearing and distance to the “target”.

Radar Reflector: A special fixture fitted to or incorporated into the design of certain aids to navigation to enhance their ability to reflect radar energy. In general, these fixtures will materially improve the aid to navigation for use by vessels with radar.

Range: A line formed by the extension of a line connecting two charted points.

Range lights: Two lights associated to form a range which often, but not necessarily, indicates the channel centerline. The front range light is the lower of the two, and nearer to the mariner using the range. The rear light is higher and further from the mariner.

Rebuilt: A fixed aid to navigation, previously destroyed, which has been restored as an aid to navigation.

Regulatory Marks: A white and orange aid to navigation with no lateral significance. Used to indicate a special meaning to the mariner, such as danger, restricted operations, or exclusion area.

Relighted: An extinguished aid to navigation returned to its advertised light characteristics.

Replaced: An aid to navigation previously off station, adrift, or missing, restored by another aid to navigation of the same type and characteristics.

Replaced (temporarily): An aid to navigation previously off station, adrift, or missing restored by another aid to navigation of a different type and/or characteristic.

Reset: A floating aid to navigation previously off station, adrift or missing, returned to its assigned position (station).

Rhythmic Light: A light showing intermittently with a regular periodicity.

Sector: See light sector.

Setting a Buoy: The act of placing a buoy on assigned position in the water.

Significant Peripheral Structure (SPS): normally a corner structure and other significant points on the boundary of a wind farm.

Siren: A sound signal which uses electricity or compressed air to actuate either a disc or a cup shaped rotor.

Skeleton Tower: A tower, usually of steel, constructed of heavy corner members and various horizontal and diagonal bracing members.

Sound Signal: A device which transmits sound, intended to provide information to mariners during periods of restricted visibility and foul weather.

Starboard Hand Mark: A buoy or beacon which is right to the starboard hand when proceeding in the Conventional Direction of Buoyage.

Synthetic AIS-ATON: AIS ATON message broadcast (typically from shore) to an assigned position with a corresponding buoy or beacon.

Top mark: One or more relatively small objects of characteristic shape and color placed on aid to identify its purpose.

Traffic Separation Scheme: Shipping corridors marked by buoys which separate incoming from outgoing vessels. Improperly called SEA LANES.

Virtual AIS-ATON: AIS ATON message broadcast (typically from shore) to an assigned position with no corresponding buoy or beacon.

Watching Properly: An aid to navigation on its assigned position exhibiting the advertised characteristics in all respects.

Whistle: A wave actuated sound signal on buoys which produces sound by emitting compressed air through a circumferential slot into a cylindrical bell chamber.














Wind Farm: A grouping of structures in a designated area used for wind power generation.

Winter Marker: An unlighted buoy without a sound signal, used to replace a conventional buoy when an aid to navigation is endangered by ice.

Winter Light: A light which is maintained during those winter months when the regular light is extinguished. It is of lower candlepower than the regular light, but usually the same characteristic.

Withdrawn: The discontinuance of an aid to navigation or equipment on an aid to navigation during severe ice conditions or for the winter season.

CHARACTERISTICS OF LIGHTS

<u>Illustration</u>	<u>Type Description</u>	<u>Abbreviation</u>
	<p>1. <u>FIXED.</u> A light showing continuously and steadily.</p>	F
	<p>2. <u>OCCULTING.</u> A light in which the total duration of light in a period is longer than the total duration of darkness and the intervals of darkness (eclipses) are usually of equal duration</p> <p>2.1 <u>Single-occulting.</u> An occulting light in which an eclipse is regularly repeated.</p>	Oc
	<p>2.2 <u>Group-occulting.</u> An occulting light in which a group of eclipses, specified in numbers, is regularly repeated.</p>	Oc (2)
	<p>2.3 <u>Composite group-occulting.</u> A light, similar to a group-occulting light, except that successive groups in a period have different numbers of eclipses.</p>	Oc (2+1)
	<p>3. <u>ISOPHASE.</u> A light in which all durations of light and darkness are equal.</p>	Iso
	<p>4. <u>FLASHING.</u> A light in which the total duration of light in a period is shorter than the total duration of darkness and the appearances of light (flashes) are usually of equal duration.</p> <p>4.1 <u>Single-flashing.</u> A flashing light in which a flash is regularly repeated (frequency not exceeding 30 flashes per minute).</p>	Fl
	<p>4.2 <u>Group-flashing.</u> A flashing light in which a group of flashes, specified in number, is regularly repeated.</p>	Fl (2)
	<p>4.3 <u>Composite group-flashing.</u> A light similar to a group flashing light except that successive groups in the period have different numbers of flashes.</p>	Fl (2+1)
	<p>5. <u>QUICK.</u> A light in which flashes are produced at a rate of 60 flashes per minute.</p> <p>5.1 <u>Continuous quick.</u> A quick light in which a flash is regularly repeated.</p>	Q
	<p>5.2 <u>Interrupted quick.</u> A quick light in which the sequence of flashes is interrupted by regularly repeated eclipses of constant and long duration.</p>	I Q
	<p>6. <u>MORSE CODE.</u> A light in which appearances of light of two clearly different durations (dots and dashes) are grouped to represent a character or characters in the Morse code.</p>	Mo (A)
	<p>7. <u>FIXED AND FLASHING.</u> A light in which a fixed light is combined with a flashing light of higher luminous intensity.</p>	F Fl
	<p>8. <u>ALTERNATING.</u> A light showing different colors alternately</p>	Al RW

LIST OF NAIS AND LOMA BROADCAST BASE STATIONS AND THEIR LOCATIONS

(Table sorted by MMSI)

AIS BASE STATION TYPE	MMSI	LOCATION	LATITUDE	LONGITUDE
LOMA	TBD	Red Bud	38-11-20.544N	89-53-25.260W
LOMA	100553	Lexington	39-9-29.844N	93-54-44.244W
LOMA	101135	Knoxville - TVA	35-57-58.032N	83-55-14.088W
LOMA	830361	Port of Decatur	34-37-12.342N	86-59-15.709W
LOMA	3660554	Mississippi L&D 22	39-38-9.624N	91-14-58.618W
LOMA	3660556	MVD Test Site	32-20-55.194N	90-52-53.220W
NAIS	3660608	Bethany	41-24-17.399N	072-59-58.301W
NAIS	3660609	Shinnecock	40-50-52.800N	072-30-10.501W
NAIS	3660610	Cohasset	42-14-35.999N	070-50-11.000W
NAIS	3660611	Greenbury Point	38-58-44.501N	076-27-15.199W
NAIS	3660612	Alexandria	38-45-14.090N	077-07-35.692W
NAIS	3660613	Ongunquit	43-14-51.690N	070-38-21.640W
NAIS	3660614	Swans Island	44-09-41.918N	068-25-21.788W
NAIS	3660615	Westbrook	43-44-38.000N	070-20-03.001W
NAIS	3660616	Putnam Valley	41-25-54.901N	073-52-49.598W
NAIS	3660617	Troy	42-47-08.999N	073-37-41.002W
NAIS	3660618	Miacomet	41-15-05.050N	070-07-43.900W
NAIS	3660619	Orleans	41-47-29.699N	069-59-35.999W
NAIS	3660620	Warwick	41-39-53.302N	071-31-18.300W
NAIS	3660622	Buxton	35-14-43.879N	075-32-02.609W
NAIS	3660623	Mamie	36-08-08.830N	075-49-27.131W
NAIS	3660624	Stacy	34-52-24.920N	076-24-53.890W
NAIS	3660625	Sneads Ferry	34-31-05.081N	077-26-53.059W
NAIS	3660626	Southport	33-56-56.000N	078-00-42.001W
NAIS	3660627	Carnigan	31-27-52.898N	081-29-05.690W
NAIS	3660628	Garden City	33-36-03.218N	079-03-04.342W
NAIS	3660629	McClellanville	33-05-21.502N	079-29-25.001W
NAIS	3660630	Port Royal	32-25-11.410N	080-28-30.360W
NAIS	3660631	Jacksonville	30-16-35.000N	081-33-51.998W
NAIS	3660632	Saint Cloud	28-16-45.300N	081-01-23.999W
NAIS	3660633	Princeton	25-32-23.798N	080-28-06.499W
NAIS	3660634	Truman Annex	24-33-01.102N	081-48-20.902W
NAIS	3660635	Lake Worth	26-35-21.199N	080-12-43.279W
NAIS	3660636	Monte Del Estado	18-09-07.999N	066-59-26.999W
NAIS	3660637	Cerro Maravilla	18-09-10.810N	066-33-14.830W
LOMA	3660638	Dardanella L&D (#10)	35-15-0.360N	93-10-4.908W
LOMA	3660641	Ozark L&D (#11)	35-28-18.582N	93-48-44.338W
LOMA	3660643	Murray L&D (7)	34-47-26.292N	92-21-30.240W
LOMA	3660650	Marmet L&D	38-15-17.646N	81-33-57.222W

AIS BASE STATION TYPE	MMSI	LOCATION	LATITUDE	LONGITUDE
LOMA	3660657	Fort Loudoun L&D	35-47-22.560N	84-14-30.120W
LOMA	3660658	Wheeler Gen Joe L&D	34-48-50.724N	87-22-59.412W
LOMA	3660661	Thatcher L&D	33-18-23.568N	92-29-0.060W
LOMA	3660667	Thomas J. Obrien L&D	41-39-5.724N	87-34-3.000W
LOMA	3660669	Red River L&D 3	31-31-18.036N	92-43-39.000W
LOMA	3660670	Dashiels L&D	40-32-55.752N	80-12-23.868W
LOMA	3660673	Mississippi L&D 10	42-47-9.708N	91-5-45.359W
LOMA	3660674	Mississippi L&D 2	44-45-35.868N	92-52-9.358W
LOMA	3660675	Mississippi L&D 4	44-19-33.600N	91-55-8.278W
LOMA	3660676	Mississippi L&D 5	44-9-36.792N	91-48-46.019W
LOMA	3660677	Mississippi L&D 6	44-0-1.326N	91-26-15.180W
LOMA	3660678	Mississippi L&D 7	43-51-57.726N	91-18-36.299W
LOMA	3660679	Mississippi L&D 8	43-34-15.120N	91-13-46.319W
LOMA	3660682	Dresden L&D	41-23-51.720N	88-16-56.172W
LOMA	3660683	Emsworth L&D	40-30-18.000N	80-5-18.708W
LOMA	3660684	Melvin Price L&D	38-52-16.061N	90-9-5.940W
LOMA	3660687	La Grange L&D	39-56-28.284N	90-32-5.208W
LOMA	3660688	Mississippi L&D 11	42-32-26.808N	90-38-33.180W
LOMA	3660689	Mississippi L&D 12	42-15-38.874N	90-25-22.559W
LOMA	3660690	Mississippi L&D 13	41-53-51.912N	90-9-15.959W
LOMA	3660691	Mississippi L&D 14	41-34-25.398N	90-24-11.819W
LOMA	3660692	Mississippi L&D 15	41-31-3.228N	90-33-48.838W
LOMA	3660693	Mississippi L&D 16	41-25-29.940N	91-0-35.100W
LOMA	3660694	Mississippi L&D 17	41-11-32.688N	91-3-26.158W
LOMA	3660695	Mississippi L&D 18	40-52-54.504N	91-1-25.198W
LOMA	3660696	Mississippi L&D 19	40-23-48.192N	91-22-29.460W
LOMA	3660697	Mississippi L&D 20	40-8-38.376N	91-30-56.459W
LOMA	3660698	Mississippi L&D 21	39-54-11.772N	91-25-43.079W
LOMA	3660699	Mississippi L&D 24	39-22-25.530N	90-54-22.619W
LOMA	3660700	Mississippi L&D 25	39-0-11.388N	90-41-22.258W
LOMA	3660701	Lockport L&D	41-34-6.402N	88-4-37.618W
LOMA	3660702	Marseilles L&D	41-19-42.031N	88-45-11.880W
LOMA	3660703	Peoria L&D	40-37-55.626N	89-37-27.480W
LOMA	3660704	Columbia L&D	32-10-0.588N	92-6-36.720W
LOMA	3660706	Old Hickory L&D	36-17-43.998N	86-39-23.998W
LOMA	3660709	Wilson L&D	34-48-17.106N	87-37-40.620W
LOMA	3660710	Felsenthal L&D	33-3-34.560N	92-7-22.332W
LOMA	3660711	Waggoner Jr., Joe D. L&D	32-14-59.496N	93-29-46.680W
LOMA	3660712	John H. Overton L&D	31-11-16.152N	92-17-32.820W
LOMA	3660713	Jonesville L&D	31-28-58.512N	91-51-37.188W

AIS BASE STATION TYPE	MMSI	LOCATION	LATITUDE	LONGITUDE
LOMA	3660714	Lindy Claiborne Boggs L&D	31-15-14.591N	91-57-32.544W
LOMA	3660715	Russell B. Long L&D (L&D 4)	31-56-23.111N	93-16-13.966W
LOMA	3660717	Allegheny L&D 4	40-36-49.464N	79-43-10.272W
LOMA	3660726	Terry, David D. L&D (6)	34-39-58.272N	92-9-20.999W
LOMA	3660727	Emmett Sanders L&D	34-14-50.064N	91-54-20.412W
LOMA	3660728	James W. Trimble L&D (13)	35-20-54.744N	94-17-52.908W
LOMA	3660729	Joe Hardin L&D (3)	34-9-50.004N	91-40-40.728W
LOMA	3660730	Norrell L&D (1)	34-1-11.988N	91-11-43.019W
LOMA	3660731	R. S. Kerr Lake L&D (15)	35-20-52.998N	94-46-43.979W
LOMA	3660732	Toad Suck Ferry L&D (#8)	35-4-34.998N	92-32-21.959W
LOMA	3660733	W. D. Mayo L&D (14)	35-18-52.998N	94-33-34.978W
LOMA	3660734	Webbers Falls Lake L&D (16)	35-33-16.002N	95-10-4.980W
LOMA	3660738	Starved Rock L&D	41-19-28.782N	88-59-7.980W
LOMA	3660744	Ensley Engineering Yard	35-4-12.011N	90-7-21.396W
LOMA	3660839	Green River L&D 2	37-31-54.084N	87-15-55.188W
LOMA	3660842	Kaskaskia River Nav. L&D	37-59-3.012N	89-56-47.256W
LOMA	3660846	Mississippi L&D 3	44-36-35.838N	92-36-39.298W
LOMA	3660848	Gray's Landing L&D	39-49-28.956N	79-55-13.656W
LOMA	3660850	Monongahela R L&D 3	40-15-50.268N	79-53-56.699W
LOMA	3660851	Monongahela R L&D 4 (Charleroi)	40-8-49.986N	79-53-56.159W
LOMA	3660854	Point Marion L&D	39-43-41.243N	79-54-44.748W
LOMA	3660855	Hannibal L&D	39-39-54.900N	80-51-57.060W
LOMA	3660856	John T. Myers L&D	37-47-41.640N	87-59-33.108W
LOMA	3660858	Olmsted L&D	37-11-0.918N	89-3-49.799W
LOMA	3660859	Markland L&D	38-46-27.642N	84-57-58.032W
LOMA	3660860	McAlpine L&D	38-16-44.562N	85-47-28.464W
LOMA	3660861	Montgomery L&D (OH)	40-38-52.710N	80-23-6.958W
LOMA	3660862	New Cumberland L&D	40-31-32.928N	80-37-41.340W
LOMA	3660863	Newburgh L&D	37-55-56.034N	87-22-26.098W
LOMA	3660865	Smithland L&D	37-9-59.216N	88-25-41.506W
LOMA	3660870	USACE AREC	38-35-25.800N	90-12-21.960W
LOMA	3660872	St. Mary's (Soo Locks)	46-30-9.529N	84-20-56.314W
LOMA	3660875	Fulton L&D	34-15-27.396N	88-25-26.544W
LOMA	3660876	Glover Wilkins L&D	34-3-53.536N	88-25-33.118W
LOMA	3660877	Howell Heflin L&D	32-50-13.344N	88-8-10.392W
LOMA	3660878	Stennis John C. L&D	33-31-3.828N	88-29-22.488W
LOMA	3660879	G.V. "Sonny" Montgomery L&D (TT)	34-31-18.840N	88-19-24.240W
LOMA	3660881	Bevill, Tom L&D	32-12-37.008N	88-17-13.992W
LOMA	3660882	Whitten, Jamie L&D	34-31-18.768N	88-19-24.420W
LOMA	3660886	Newt Graham L&D (18)	36-3-33.000N	95-32-10.979W

AIS BASE STATION TYPE	MMSI	LOCATION	LATITUDE	LONGITUDE
LOMA	3660890	Montgomery Point L&D	33-56-42.048N	91-5-15.058W
LOMA	3660891	Wilbur D. Mills L&D (2)	34-1-35.166N	91-14-48.538W
LOMA	3661113	Glasgow	39-14-27.852N	92-47-18.384W
NAIS	3669100	Burlington	39-58-13.300N	074-53-55.601W
NAIS	3669101	Cape May	38-56-40.981N	074-53-02.069W
NAIS	3669102	Manasquan	40-06-55.879N	074-02-00.910W
NAIS	3669135	Cape Mendocino	40-26-31.499N	124-23-46.788W
NAIS	3669136	Point Arena	38-53-52.800N	123-37-52.788W
NAIS	3669137	Walker Ridge	41-05-57.682N	124-07-36.624W
NAIS	3669138	Cambria	35-31-06.701N	121-03-35.784W
NAIS	3669139	Catalina Island	33-22-46.402N	118-24-58.896W
NAIS	3669140	Honda Ridge	34-35-17.498N	120-36-20.016W
NAIS	3669141	Laguna Peak	34-06-26.302N	119-03-54.000W
NAIS	3669142	Point Loma	32-40-13.400N	117-14-24.900W
NAIS	3669143	Eagle Rock	37-08-08.491N	122-11-46.932W
NAIS	3669144	Post Ranch	36-13-44.339N	121-46-05.041W
NAIS	3669145	Presidio	37-47-39.458N	122-27-53.064W
NAIS	3669146	Walnut Grove	38-14-22.900N	121-30-05.970W
NAIS	3669147	Elkhorn Mountain	45-44-21.901N	122-22-20.892W
NAIS	3669148	Kelso Notch	46-09-49.460N	122-51-09.576W
NAIS	3669149	Megler Mountain	46-15-43.999N	123-53-18.312W
NAIS	3669150	Rogue River	42-26-24.170N	124-25-02.200W
NAIS	3669151	Bahokus Peak	48-22-14.401N	124-40-22.692W
NAIS	3669152	Gold Mountain	47-32-55.930N	122-47-07.440W
NAIS	3669153	Mount Erie	48-27-14.290N	122-37-34.300W
NAIS	3669154	Seattle	47-36-56.999N	122-18-32.004W
NAIS	3669155	Mount Alutom	13-25-58.501N	144-42-45.299E
NAIS	3669156	Kawela	21-39-53.750N	158-00-00.910W
NAIS	3669157	Mauna Kapu	21-24-12.630N	158-05-52.640W
NAIS	3669158	Anchorage	61-16-09.420N	149-38-19.000W
NAIS	3669163	Proctor	35-06-02.185N	090-17-29.231W
NAIS	3669164	Ft Thomas	39-03-47.966N	084-26-29.868W
NAIS	3669165	Huntington	38-23-30.343N	082-29-29.760W
NAIS	3669166	Pittsburgh PA	40-28-19.056N	079-59-39.635W
NAIS	3669167	Imperial	39-23-18.377N	090-22-20.100W
NAIS	3669168	Bristol	43-54-59.003N	069-29-05.400W
NAIS	3669169	Catskill	42-12-34.160N	073-53-57.220W
NAIS	3669170	Montgomery	31-56-31.900N	081-07-17.490W
NAIS	3669171	Brunswick	30-49-39.800N	081-44-26.400W
NAIS	3669172	Palmetto	27-32-43.100N	082-34-27.330W

AIS BASE STATION TYPE	MMSI	LOCATION	LATITUDE	LONGITUDE
NAIS	3669173	Caney Creek	28-50-40.210N	095-39-29.130W
NAIS	3669175	Baton Rouge	30-22-50.040N	091-03-16.500W
NAIS	3669176	Grammercy	30-04-25.200N	090-42-13.900W
NAIS	3669181	Bay City	43-32-33.100N	083-39-37.000W
NAIS	3669182	Maumee Bay	41-38-13.400N	083-22-01.600W
NAIS	3669183	Gulliver	46-03-26.000N	085-58-42.000W
NAIS	3669184	San Nicolas Island	33-14-22.000N	119-30-18.100W
NAIS	3669185	San Clemente Island	32-53-29.500N	118-27-33.900W
NAIS	3669186	San Onofre Peak	33-21-43.800N	117-29-45.800W
NAIS	3669187	Bush Bluff	37-08-08.260N	122-11-47.800W
NAIS	3669188	Pittsburg	37-58-09.000N	121-54-15.000W
NAIS	3669189	Seven Devils	43-16-27.000N	124-22-12.000W
NAIS	3669190	Merizo	13-16-51.400N	144-40-26.400E
NAIS	3669191	Biscayne Bay	25-32-24.972N	080-28-06.492W
NAIS	3669192	Miami	25-45-33.000N	080-11-30.800W
NAIS	3669193	Wilmette	42-04-37.850N	087-41-03.070W
NAIS	3669743	Swedesboro	39-43-32.498N	075-20-39.599W
NAIS	3669744	Tuckerton	39-37-54.910N	074-21-12.850W
NAIS	3669745	Merrick	37-33-27.202N	075-49-43.000W
NAIS	3669746	Nokomis	27-09-04.000N	082-27-50.000W
NAIS	3669747	Tarpon Springs	28-10-57.670N	082-46-04.330W
NAIS	3669748	Chincoteague	37-55-52.871N	075-22-56.759W
NAIS	3669749	Farnham	37-53-15.000N	076-37-59.999W
NAIS	3669750	Berlin	38-19-39.740N	075-11-48.080W
NAIS	3669751	Newport News	37-09-49.000N	076-32-08.050W
NAIS	3669752	Pungo	36-43-48.698N	076-00-32.400W
NAIS	3669753	El Yunque	18-18-38.002N	065-47-34.001W
NAIS	3669754	Sunset Bay	43-30-30.170N	076-22-16.050W
NAIS	3669755	Avon Lake	41-28-54.599N	082-01-25.201W
NAIS	3669756	Port St Joe	29-49-09.360N	085-15-33.870W
NAIS	3669757	Robertsdale	30-36-45.430N	087-38-41.660W
NAIS	3669758	Santa Rosa	30-22-28.200N	086-11-20.198W
NAIS	3669759	Shell Point	30-04-35.198N	084-18-05.198W
NAIS	3669760	Van Cleave	30-29-10.050N	088-42-53.260W
NAIS	3669761	North East	39-33-41.400N	075-55-46.801W
NAIS	3669762	Reggio	29-48-32.320N	089-45-45.950W
NAIS	3669764	C3CEN LAB TOP	36-52-53.7594N	076-21-33.480W
NAIS	3669765	C3CEN LAB TRANS	36-52-53.7594N	076-21-33.480W
NAIS	3669766	Bachelor	30-52-20.701N	091-40-23.700W
NAIS	3669767	Bayou Salle	29-38-18.600N	091-31-02.399W

AIS BASE STATION TYPE	MMSI	LOCATION	LATITUDE	LONGITUDE
NAIS	3669768	Conneaut	41-55-00.520N	080-32-57.008W
NAIS	3669769	Ripley	42-14-11.900N	079-39-33.901W
NAIS	3669770	Eden	42-39-03.701N	078-49-28.402W
NAIS	3669771	Venice	29-17-59.399N	089-22-28.499W
NAIS	3669772	Hamlin	43-18-09.601N	077-54-53.798W
NAIS	3669773	Lake Port	43-07-27.998N	082-31-37.999W
NAIS	3669774	Baytown	29-46-06.899N	095-01-04.598W
NAIS	3669775	High Island	29-33-56.902N	094-23-19.201W
NAIS	3669776	Port Austin	44-01-44.480N	083-00-04.250W
NAIS	3669777	Grand Chenier	29-46-22.699N	092-59-10.100W
NAIS	3669778	Wayne	42-17-04.700N	083-08-24.000W
NAIS	3669779	Ellison Bay	45-14-04.499N	087-05-27.600W
NAIS	3669780	Point Beach	44-12-22.309N	087-36-24.750W
NAIS	3669781	Aransas Pass	27-56-40.171N	097-07-54.451W
NAIS	3669782	Kenedy	26-59-24.270N	097-39-46.020W
NAIS	3669783	Oak Creek	42-51-21.499N	087-50-44.401W
NAIS	3669784	Michigan City	41-38-33.100N	086-59-52.700W
NAIS	3669785	Agnew	42-56-25.300N	086-08-19.100W
NAIS	3669786	Arcadia	44-27-02.300N	086-12-15.800W
NAIS	3669787	Alpena	45-12-42.001N	083-25-59.999W
NAIS	3669788	Bliss	45-41-13.999N	084-53-57.998W
NAIS	3669789	Porcupine Mountain	46-48-45.202N	089-40-08.000W
NAIS	3669792	Larsmont	47-00-17.540N	091-45-54.970W
NAIS	3669795	Maple Hill	47-47-42.000N	090-19-43.000W
NAIS	3669796	Grand Marais	46-38-29.000N	085-59-35.999W
NAIS	3669798	Marquette	41-38-13.190N	083-22-01.460W
NAIS	3669799	Eagle Harbor	47-22-11.399N	088-11-02.501W
LOMA	993661108	Prices Landing	37-1-33.384N	89-21-23.184W
LOMA	993660555	Cannelton L&D	37-53-58.884N	86-42-22.968W
LOMA	993660557	Bonneville L&D	45-38-13.092N	121-56-58.812W
LOMA	993660642	Ormond, Arthur L&D (9)	35-7-27.264N	92-47-8.268W
LOMA	993660644	Barkley L&D	37-1-9.120N	88-13-29.928W
LOMA	993660645	Ballard L&D (Chittenden)	47-39-55.872N	122-23-49.128W
LOMA	993660646	Belleville L&D	39-7-1.056N	81-44-34.188W
LOMA	993660647	Meldahl, Captain Anthony L&D	38-47-50.424N	84-10-21.108W
LOMA	993660648	Greenup L&D	38-38-52.620N	82-51-40.212W
LOMA	993660649	London L&D	38-11-37.296N	81-22-6.359W
LOMA	993660651	Robert C Byrd L&D	38-40-58.002N	82-11-4.978W
LOMA	993660652	Willow Island L&D	39-21-36.870N	81-19-17.638W
LOMA	993660653	Winfield L&D	38-31-39.966N	81-54-55.199W

AIS BASE STATION TYPE	MMSI	LOCATION	LATITUDE	LONGITUDE
LOMA	993660654	Chain of Rocks L&D (Lock 27)	38-42-10.584N	90-10-49.692W
LOMA	993660655	Cheatham L&D	36-19-14.988N	87-13-18.948W
LOMA	993660656	Chickamauga L&D	35-6-21.708N	85-13-41.232W
LOMA	993660659	Guntersville L&D	34-25-35.256N	86-23-29.472W
LOMA	993660660	Kentucky L&D	37-0-54.972N	88-15-55.548W
LOMA	993660662	Ice Harbor L&D	46-15-3.744N	118-52-50.880W
LOMA	993660663	Little Goose L&D	46-34-55.732N	118-1-39.648W
LOMA	993660664	Lower Granite L&D	46-39-36.564N	117-25-42.060W
LOMA	993660665	Lower Monumental L&D	46-33-51.012N	118-32-24.180W
LOMA	993660666	McNary L&D	45-56-26.304N	119-17-58.416W
LOMA	993660668	Braddock, Monongahela R L&D 2	40-23-32.568N	79-51-34.452W
LOMA	993660672	Mississippi L&D 1	44-54-50.658N	93-12-8.280W
LOMA	993660680	Mississippi L&D 9	43-12-42.708N	91-5-54.298W
LOMA	993660685	Racine L&D	38-55-6.162N	81-54-40.558W
LOMA	993660686	Brandon Road L&D	41-30-12.600N	88-6-12.168W
LOMA	993660705	Nickajack L&D	35-0-19.668N	85-37-9.178W
LOMA	993660707	Pickwick Landing L&D	35-3-53.286N	88-15-1.559W
LOMA	993660708	Watts Bar L&D	35-37-19.998N	84-46-45.959W
LOMA	993660716	Allegheny L&D 2	40-29-16.080N	79-54-58.752W
LOMA	993660723	Allegheny L&D 3	40-32-9.996N	79-48-57.960W
LOMA	993660725	Maynard, Col. Charles D. L&D (5)	34-24-46.908N	92-6-4.212W
LOMA	993660737	Black Rock L&D	42-56-2.112N	78-54-18.360W
LOMA	993660738	Bankhead L&D (John Hollis)	33-27-11.052N	87-21-27.072W
LOMA	993660739	Holt L&D	33-15-11.124N	87-26-57.228W
LOMA	993660740	Oliver L&D (William Bacon)	33-12-36.876N	87-35-36.240W
LOMA	993660741	Selden L&D	32-46-29.359N	87-49-50.520W
LOMA	993660753	The Dalles L&D	45-36-56.556N	121-8-15.360W
LOMA	993660835	Brazos East & West L&D	28-53-46.986N	95-23-17.642W
LOMA	993660836	Colorado River East & West L&D	28-41-2.004N	95-58-24.960W
LOMA	993660838	Green River L&D 1	37-51-33.084N	87-24-31.068W
LOMA	993660845	Trailer #1	32-17-56.400N	90-51-55.080W
LOMA	993660855	Gasconade	38-39-51.696N	91-32-21.696W
LOMA	993660864	Pike Island L&D	40-8-52.866N	80-42-4.799W
LOMA	993660873	Aberdeen L&D	33-49-48.450N	88-31-12.990W
LOMA	993660874	Amory L&D	34-0-39.996N	88-29-18.960W
LOMA	993660883	Coffeetown L&D	31-45-23.076N	88-7-42.672W
LOMA	993660884	Demopolis L&D	32-31-9.660N	87-52-46.992W
LOMA	993660885	Chouteau L&D (17)	35-51-25.992N	95-22-14.988W
LOMA	993661101	Maxwell L&D	40-0-4.176N	79-57-39.924W
LOMA	993661103	Vicksburg Bridge	32-18-52.312N	90-54-27.360W

AIS BASE STATION TYPE	MMSI	LOCATION	LATITUDE	LONGITUDE
LOMA	993661104	Greenville Bridge	33-17-8.117N	91-9-21.157W
LOMA	993661106	Brickeys	38-4-30.000N	90-13-23.988W
LOMA	993661107	Florence	39-37-57.904N	90-36-27.677W
LOMA	993661108	Pere Marquette	38-59-50.788N	90-31-3.104W
LOMA	993661110	Grand Tower	37-39-28.872N	89-30-45.108W
LOMA	993661111	Grays Point	37-14-58.812N	89-27-50.303W
LOMA	993661112	Caruthersville	36-11-35.016N	89-40-39.972W
LOMA	993661113	ERDC CHL TEST	32-17-59.755N	90-51-57.694W

(1) No.	(2) Name and Location	(3) Position	(4) Characteristic	(5) Height	(6) Range	(7) Structure	(8) Remarks
SEACOAST (South Carolina) - Seventh District							
LITTLE RIVER INLET TO WINYAH BAY (Chart 11535)							
5	Long Bay Fish Haven Buoy B	33-41-36.626N 078-26-47.022W				Yellow nun.	Private aid.
10	Little River Fish Haven Buoy A	33-48-55.000N 078-30-30.000W				Yellow nun.	Private aid.
15 1680	<i>Little River Inlet Lighted Buoy LR</i>	33-49-49.513N 078-32-27.325W	Mo (A) W		5	Red and white stripes with red spherical topmark.	AIS: MMSI 993672126
20	General Sherman Wreck Buoy	33-43-49.823N 078-32-49.036W				Yellow nun.	Private aid.
25 1685	LITTLE RIVER INLET NORTH JETTY LIGHT 2	33-50-31.490N 078-32-39.490W	FI R 4s	24	5	TR on dolphin.	
30 1690	LITTLE RIVER INLET SOUTH JETTY LIGHT 1	33-50-29.468N 078-32-50.518W	FI G 4s	24	5	SG on dolphin.	
35	SEA CABIN OCEAN PIER SOUTH OBSTRUCTION LIGHT	33-50-12.621N 078-36-23.046W	F R		10	(2) lights on pier.	Private aid.
40	CHERRY GROVE PIER OBSTRUCTION LIGHTS	33-49-42.000N 078-38-00.000W	F R		10	On pier.	Private aid.
42	Coastal Carolina University Data Lighted Buoy A	33-39-24.422N 078-35-34.542W	FI Y 4s			Yellow.	Private aid.
42.1	Coastal Carolina University Data Lighted Buoy B	33-46-48.400N 078-38-11.160W	FI Y 4s			Yellow.	Private aid.
42.2	Coastal Carolina University Data Lighted Buoy C	33-44-30.400N 078-37-15.180W	FI Y 4s			Yellow.	Private aid.
45	CRESENT BEACH PIER NORTH LIGHT	33-48-00.620N 078-42-41.062W	F R		17	(2) lights on pier.	Private aid.
50	WINDY HILL BEACH PIER NORTH LIGHT	33-47-42.620N 078-43-17.063W	F R		14	(2) lights on pier.	Private aid.
55	SECOND AVENUE PIER NORTH OBSTRUCTION LIGHT	33-40-54.616N 078-53-09.099W	F R		10	(2) lights on pier.	Private aid.
60	SURFSIDE FISHING PIER NORTH OBSTRUCTION LIGHT	33-34-00.608N 078-59-59.125W	F R		15	(2) lights on pier.	Private aid.
65	GARDEN CITY FISHING PIER NORTH LIGHT	33-34-30.609N 078-59-45.124W	F R		30	On pier.	Private aid.
70	Paradise Fish Haven Buoy	33-31-06.000N 078-58-10.000W				Yellow nun.	Private aid.
75 1760	<i>Murrells Inlet Lighted Buoy MI</i>	33-30-39.308N 079-00-44.721W	Mo (A) W		5	Red and white stripes with red spherical topmark.	
80	Bill Perry Jr. Reef Buoy	33-25-42.624N 078-33-07.000W				Yellow nun.	Private aid.
85	Ten Mile Reef Northwest Fish Haven Buoy	33-26-24.000N 078-52-39.000W				Yellow can.	Private aid.
90	Ten Mile Reef Southeast Fish Haven Buoy	33-25-22.000N 078-51-24.000W				Yellow can.	Private aid.
95	Pawleys Island Fish Haven Buoy	33-26-08.000N 079-00-43.530W				Yellow nun.	Private aid.
100	PAWLEYS ISLAND PIER NORTH OBSTRUCTION LIGHT	33-25-08.604N 079-06-59.151W	F R		12	(2) lights on pier.	Private aid.
105	North Inlet Reef Buoy	33-20-13.187N 079-00-53.909W				Yellow nun.	Private aid.
106	Murrell's Inlet 60' Reef Buoy	33-17-00.000N 078-45-33.000W				Yellow nun.	Private aid.
110	Georgetown Wreck Fish Haven Buoy	33-14-24.000N 079-00-10.000W				Yellow nun.	Private aid.
111	Coastal Carolina University Lighted Buoy W-B	33-14-13.038N 079-07-33.018W	FI Y 4s			Yellow.	Private aid.
112	Coastal Carolina University Lighted Buoy W-C	33-14-12.258N 079-04-33.984W	FI Y 4s			Yellow.	Private aid.
115	Georgetown Nearshore Reef Buoy	33-12-17.000N 079-05-12.352W				Yellow nun.	Private aid.
120	Georgetown Light	33-13-21.495N 079-11-06.197W	FI (2)W 15s	85	15	White cylindrical tower.	

(1) No.	(2) Name and Location	(3) Position	(4) Characteristic	(5) Height	(6) Range	(7) Structure	(8) Remarks
SEACOAST (South Carolina) - Seventh District							
LITTLE RIVER INLET TO WINYAH BAY (Chart 11535)							
125 1865	<i>Winyah Bay Lighted Buoy WB</i>	33-11-37.162N 079-05-10.925W	Mo (A) W		6	Red and white stripes with red spherical topmark.	AIS: MMSI 993672111
130	Georgetown Sixty Foot Reef Buoy	33-05-58.800N 079-00-49.800W				Yellow nun.	Private aid.
132	Coastal Carolina University Data Lighted Buoy W-A	33-06-45.090N 078-58-36.240W	FI Y 4s			Yellow.	Private aid.
WINYAH BAY ENTRANCE TO ISLE OF PALMS (Chart 11531)							
135	<i>City of Richmond Wreck Lighted Buoy WR2</i>	33-01-46.105N 078-55-12.789W	Q R		4	Red.	
140	East Bank Buoy 2EB On northeasterly side of bank.	33-08-49.582N 079-08-07.293W				Red nun.	
145	<i>Hector Wreck Lighted Buoy WR4</i> 567 yards, 105.5° from wreck.	32-59-55.495N 079-05-44.350W	Q R		4	Red.	
150	Cape Romain Fish Haven Buoy A	32-59-45.613N 079-02-22.000W				Yellow nun.	Private aid.
155	Cape Romain Shoal Buoy 6CR 500 yards outside of shoal.	32-57-39.281N 079-17-08.647W				Red nun.	
159	McClellanville Reef Buoy	32-51-48.000N 079-22-30.000W				Yellow nun.	Private aid.
165	Bull Breakers Buoy 2BB	32-50-12.347N 079-32-31.086W				Red nun.	
168	<i>Capers Island Lighted Buoy C</i>	32-42-14.159N 079-37-18.598W	FI Y 4s			Yellow.	Private aid.
169	<i>Capers Island Lighted Buoy D</i>	32-48-05.879N 079-37-01.081W	FI Y 2.5s			Yellow.	Private aid.
170	<i>Bull Breakers Offshore Drill Mine Field Lighted Buoy 8</i>	32-44-15.082N 079-34-02.273W	FI R 2.5s		5	Red.	
175	Capers Reef North Buoy	32-45-02.400N 079-34-36.000W				Yellow nun.	Private aid.
CHARLESTON HARBOR AND APPROACHES (Chart 11521)							
180	Rattlesnake Shoal Buoy 2	32-44-26.606N 079-43-05.027W				Red nun.	
185	ISLE OF PALMS FISHING PIER NORTH LIGHT	32-47-05.900N 079-47-07.000W	F R		8	On pier.	Private aid.
190	Charleston Inshore Reef Buoy	32-42-37.840N 079-45-41.293W				Yellow nun.	Private aid.
195	Charleston Light	32-45-28.551N 079-50-35.682W	FI (2)W 30s 0.2s fl 4.8s ec. 0.2s fl 24.8s ec.		163 20	Triangular tower, top half black, lower half white. 163	Visible all around; higher intensity from 217° to 071°. Emergency light of reduced intensity when main light is extinguished.
200 2370	<i>Charleston Entrance Lighted Buoy C</i>	32-35-39.590N 079-32-15.909W	Mo (A) W		6	Red and white stripes with red spherical topmark.	RACON: K (- -) AIS: MMSI 993672420
230	Charleston Sixty Foot Reef Buoy	32-33-06.000N 079-40-18.000W				Yellow nun.	Private aid.
231	<i>CORMP Data Lighted Buoy NDBC 41066</i>	32-32-09.960N 079-39-21.240W	FI Y 4s			Yellow.	Aid maintained by Coastal Ocean Research and Monitoring Program. Private aid.
233	<i>CORMP Wave Data Lighted Buoy NDBC 41076</i>	32-32-10.200N 079-39-28.738W	FI Y 2.5s			Yellow.	Aid maintained by Coastal Ocean Research and Monitoring Program. Private aid.
235	FOLLY BEACH FISHING PIER OBSTRUCTION LIGHT	32-39-13.000N 079-56-18.000W	F R			On pier.	Private aid.
242	Lowcountry Anglers' Reef Buoy	32-34-18.000N 079-55-06.000W				Yellow nun.	Private aid.
250	Kiawah Reef North Buoy	32-29-27.060N 080-00-03.480W				Yellow can.	Private aid.
255	Kiawah Reef Center Buoy	32-28-50.520N 080-00-25.980W				Yellow nun.	Private aid.

(1) No.	(2) Name and Location	(3) Position	(4) Characteristic	(5) Height	(6) Range	(7) Structure	(8) Remarks
SEACOAST (South Carolina) - Seventh District							
CHARLESTON HARBOR AND APPROACHES (Chart 11521)							
260	<i>North Edisto Reef Lighted Buoy</i>	32-31-54.000N 080-06-00.000W	Fl Y 4s			Yellow.	Private aid.
265 3855	<i>North Edisto River Entrance Lighted Buoy 2NE</i>	32-31-21.399N 080-06-51.374W	Fl R 4s		5	Red.	
270	Edisto Sixty Foot Reef Buoy	32-21-24.660N 080-05-09.300W				Yellow nun.	Private aid.
275	Edisto Nearshore Reef Buoy	32-25-19.080N 080-11-44.040W				Yellow nun.	Private aid.
ST. HELENA SOUND AND SAVANNAH RIVER (Chart 11513)							
290	Hunting Island Fish Haven Buoy	32-13-03.300N 080-20-29.640W				Yellow nun.	Private aid.
295	Fripp Island Fish Haven Buoy	32-15-25.260N 080-22-27.000W				Yellow can.	Private aid.
297	<i>Fripp Island Lighted Buoy E</i>	32-16-23.400N 080-24-27.300W	Fl Y 4s			Yellow.	Private aid.
305	General Gordon Wreck Fish Haven Buoy	32-10-05.880N 080-33-09.660W				Yellow nun.	Private aid.
307	Port Royal 45' Reef Buoy	32-07-09.300N 080-29-18.300W				Yellow nun.	Private aid.
310 4075	<i>Port Royal Sound Lighted Buoy P</i>	32-05-08.316N 080-35-01.871W	Mo (A) W		5	Red and white stripes with red spherical topmark.	
325	Eagles Nest Reef Buoy	32-01-09.600N 080-30-18.000W				Yellow nun.	Private aid.
330	Hilton Head Fish Haven Buoy	31-59-56.880N 080-35-55.680W				Yellow nun.	Private aid.
335	Whitewater Reef Buoy	32-03-05.340N 080-45-00.180W				Yellow nun.	Private aid.
SEACOAST (Georgia) - Seventh District							
TYBEE ISLAND TO DOBOY SOUND							
345 4540	Tybee Light 3,883 yards, 298° from front light.	32-01-20.040N 080-50-44.478W	F W	144	19	Octagonal, brick tower, upper and lower one third black, center white. 144	Lighted throughout 24 hours.
349	<i>Savannah DMON Research Lighted Buoy WH</i>	31-58-00.458N 080-04-00.771W	Fl Y 4s				Private aid.
350 4530	Tybee V-AIS T	31-56-09.548N 080-35-03.436W					AIS: MMSI 993672996
370	TYBEE CREEK FISHING PIER LIGHT	31-59-30.776N 080-51-13.397W	F R			On pier.	Private aid.
435 5580	<i>Wassaw Sound Lighted Buoy 2W</i>	31-51-32.982N 080-53-00.768W	Fl R 4s		5	Red.	
450 5790	<i>St. Catherines Sound Lighted Buoy STC</i>	31-40-13.023N 081-00-12.018W	Mo (A) W		6	Red and white stripes with red spherical topmark.	
Grays Reef Boundary							
465	- Buoy A	31-21-45.004N 080-55-18.035W				Yellow nun.	Private aid.
470	- Buoy B	31-25-14.998N 080-55-18.035W				Yellow nun.	Private aid.
480	- Buoy C	31-25-15.006N 080-49-42.032W				Yellow nun.	Private aid.
485	- Buoy D	31-21-45.011N 080-49-42.032W				Yellow nun.	Private aid.
DOBOY SOUND TO FERNANDINA (Chart 11502)							
490 5910	<i>Doboy Sound Lighted Buoy D</i>	31-21-14.096N 081-11-24.048W	Mo (A) W		5	Red and white stripes with red spherical topmark.	
510	<i>Brunswick Lighted Buoy 2B</i>	31-00-08.018N 081-09-38.045W	Fl R 4s		5	Red.	
515 6030	<i>St. Simons Lighted Buoy STS</i>	31-02-49.022N 081-14-25.218W	Mo (A) W		5	Red and white stripes with red spherical topmark.	AIS: MMSI 993672091
518 6033	<i>Brunswick Spoil Area Lighted Buoy C</i>	31-02-33.463N 081-15-22.762W	Fl Y 2.5s		4	Yellow.	

(1) No.	(2) Name and Location	(3) Position	(4) Characteristic	(5) Height	(6) Range	(7) Structure	(8) Remarks
SEACOAST (Georgia) - Seventh District							
DOBOY SOUND TO FERNANDINA (Chart 11502)							
520	St. Simons Light	31-08-02.846N 081-23-36.920W	FFI W 60s	104	W 23 W 18	White conical tower near brick building. 104	AIS: MMSI 993672490 Fixed range is 18 miles. Flashing range is 23 miles.
525	Brunswick Spoil Area Buoy B	31-00-27.398N 081-16-35.982W				Yellow can.	
530	Brunswick Spoil Area Buoy A	31-01-40.495N 081-16-29.716W				Yellow can.	
560 6460	<i>St. Marys Entrance Lighted Buoy STM</i>	30-42-54.054N 081-14-38.666W	Mo (A) W		6	Red and white stripes with red spherical topmark.	AIS: MMSI 993672157
SEACOAST (Florida) - Seventh District							
AMELIA ISLAND TO ST AUGUSTINE (Chart 11488)							
565	Amelia Island Light	30-40-23.407N 081-26-32.946W	FI W 10s (R sector)	107	W 23 R 19	White conical tower. 107	Red from 344° to 360°, covers shoal water in vicinity of Nassau Sound.
575	St. Johns Light	30-23-10.163N 081-23-52.820W	FI (4)W 20s 1s fl 2.3s ec. 1s fl 2.3s ec. 1s fl 2.3s ec. 1s fl 9.1s ec.	83	19	White square tower on building. 83	Obscured from 179° to 354°. F R aerial obstruction light atop lantern.
580	<i>Scripps Wave Data Lighted Buoy CDIP STA 194</i>	30-00-00.180N 081-04-48.001W	FI (5)Y 20s			Yellow sphere-shaped with antenna.	Private aid.
585 9475	<i>St Augustine Lighted Whistle Buoy STA</i>	29-54-54.723N 081-15-16.824W	Mo (A) W		5	Red and white stripes with red spherical topmark.	
590	St Augustine Light	29-53-07.604N 081-17-18.705W	FFI W 30s	161	W 24 W 19	Conical tower, white base with black cornice; black and white spirally-banded shaft; black below lantern gallery deck; red above. 165	Fixed range is 19 miles. Flashing range is 24 miles. Private aid.
CHARLESTON LIGHT TO CAPE CANAVERAL (Chart 11480)							
595	Halifax River Yacht Club Buoy B	29-04-39.943N 080-51-29.187W				Yellow spar.	Maintained from Apr. 15 to Nov. 1. Private aid.
600	Halifax River Yacht Club Buoy D	29-03-00.945N 080-52-41.189W				Yellow spar.	Maintained from Apr. 15 to Nov. 1. Private aid.
605	Halifax River Yacht Club Buoy C	29-09-00.937N 080-49-29.183W				Yellow spar.	Maintained from Apr. 15 to Nov. 1. Private aid.
PONCE DE LEON INLET TO CAPE CANAVERAL (Chart 11484)							
610	Ponce de Leon Inlet Light	29-04-50.177N 080-55-41.078W	FI (6)W 30s	159		Red brick conical tower.	Private aid.
615 9515	<i>Ponce de Leon Inlet Lighted Bell Buoy 2</i>	29-04-46.031N 080-53-29.015W	FI R 2.5s		5	Red.	
620	<i>Hetzel Shoal Lighted Buoy 8</i>	28-38-06.959N 080-21-01.995W	FI R 6s		5	Red.	
625	Cape Canaveral Light	28-27-37.277N 080-32-36.439W	FI (2)W 20s 0.2s fl 4.8s ec. 0.2s fl 14.8s ec.	137	24	White and black bands; conical iron tower. 137	
627	Cape Canaveral Danger Zone Buoy A	28-44-42.021N 080-37-51.017W				Yellow can.	AIS: MMSI 993672023
630	Cape Canaveral Danger Zone Buoy B	28-36-06.273N 080-31-21.353W				Yellow can.	
635	Cape Canaveral Danger Zone Buoy C	28-31-03.005N 080-29-31.441W				Yellow can.	
640	Cape Canaveral Danger Zone Buoy D	28-27-37.803N 080-28-07.445W				Yellow can.	
645	<i>Southeast Outer Shoal Lighted Buoy 2</i> Southeast of outer shoals.	28-22-50.764N 080-25-26.554W	FI R 2.5s		5	Red.	

(1) No.	(2) Name and Location	(3) Position	(4) Characteristic	(5) Height	(6) Range	(7) Structure	(8) Remarks
SEACOAST (Florida) - Seventh District							
PONCE De LEON INLET TO CAPE CANAVERAL (Chart 11484)							
650	<i>Southeast Shoal Lighted Buoy 4</i>	28-23-28.212N 080-29-07.820W	FI R 4s		5	Red.	
653	<i>Scripps Wave Lighted Buoy C</i>	28-24-00.060N 080-32-00.060W	FI (5)Y 20s			Yellow can. Marked "Wave Buoy"	Private aid.
CAPE CANAVERAL TO BETHEL SHOAL (Chart 11476)							
655	SEBASTIAN INLET NORTH JETTY LIGHT	27-51-41.087N 080-26-51.185W	FI R 4s	27		On pile.	Private aid.
660	<i>Bethel Shoal Lighted Buoy 10</i> Off east side of shoal.	27-44-19.263N 080-10-27.100W	FI R 4s		5	Red.	
BETHEL SHOAL TO JUPITER INLET (Chart 11474)							
670	<i>Scripps Wave Lighted Buoy B</i>	27-33-06.500N 080-13-01.900W	FI (5)Y 20s			Yellow can. Marked "Wave Buoy"	Private aid.
675 9815	<i>Fort Pierce Inlet Lighted Buoy 2</i>	27-28-39.026N 080-15-25.216W	FI R 4s		5	Red.	
680	<i>Oneka Desalination Data Lighted Buoy</i>	27-26-31.019N 080-15-43.487W	FI Y 4s			Yellow buoy.	Private aid.
695	<i>St. Lucie Shoal Lighted Buoy 12</i>	27-23-17.209N 080-08-01.373W	FI R 6s		5	Red.	
700	<i>St. Lucie Power Plant Ocean Discharge Pipeline Obstruction Lighted Buoy</i>	27-21-21.152N 080-13-49.170W	Q Y			Yellow worded DANGER SUBMERGED DISCHARGE STRUCTURE.	Private aid.
705	<i>St. Lucie Power Plant Intake Pipe North Obstruction Lighted Buoy</i>	27-20-53.653N 080-13-59.171W	Q Y			Yellow worded DANGER SUBMERGED INTAKE STRUCTURE.	Private aid.
706	<i>FPL St. Lucie Plant Breakwater Lighted Buoy A</i>	27-21-12.906N 080-14-19.086W	Q Y			Marked "Danger Obstruction"	Private aid.
706.1	<i>FPL St. Lucie Plant Breakwater Lighted Buoy B</i>	27-21-12.200N 080-14-17.378W	Q Y			Marked "Danger Obstruction"	Private aid.
706.2	<i>FPL St. Lucie Plant Breakwater Lighted Buoy C</i>	27-21-10.266N 080-14-16.015W	Q Y			Marked "Danger Obstruction"	Private aid.
706.3	<i>FPL St. Lucie Plant Breakwater Lighted Buoy D</i>	27-21-08.527N 080-14-15.061W	Q Y			Marked "Danger Obstruction"	Private aid.
706.4	<i>FPL St. Lucie Plant Breakwater Lighted Buoy E</i>	27-21-06.344N 080-14-13.939W	Q Y			Marked "Danger Obstruction"	Private aid.
706.5	<i>FPL St. Lucie Plant Breakwater Lighted Buoy F</i>	27-21-04.695N 080-14-13.306W	Q Y			Marked "Danger Obstruction"	Private aid.
706.6	<i>FPL St. Lucie Plant Breakwater Lighted Buoy G</i>	27-21-03.403N 080-14-14.000W	Q Y			Marked "Danger Obstruction"	Private aid.
710	St. Lucie Shoal Buoy 14 Near southeast end of shoal.	27-18-30.354N 080-08-47.038W				Red nun.	
715	North Point Groin Obstruction Daybeacon	27-10-07.000N 080-09-01.000W				NW on pile worded DANGER GROIN.	Private aid.
720 9995	<i>St. Lucie Entrance Lighted Buoy 2</i>	27-10-01.166N 080-08-22.623W	FI R 4s		5	Red.	AIS: MMSI 993672007
JUPITER INLET TO FOWEY ROCKS (Chart 11466)							
725	Jupiter Inlet Light	26-56-55.048N 080-04-55.411W	FI (2)W 30s 01.s fl 7.7s ec. 0.1s fl 22.1s ec.	146	25	Red brick tower. 146	Obscured from 231° to 234° when within 5.5 miles.
728	JUPITER INLET JETTY OBSTRUCTION LIGHT	26-56-36.000N 080-04-13.800W	Q W			NW on pile.	Private aid.
730	JUPITER INLET JETTY LIGHT 1	26-56-36.600N 080-04-14.600W	Q G			SG on pile.	Private aid.
735	JUPITER INLET JETTY LIGHT 2	26-56-40.600N 080-04-14.300W	Q R			TR on pile.	Private aid.
740	Palm Beach Sailing Club Race Buoy B	26-49-37.220N 080-00-17.142W				Orange and white bands; nun.	Private aid.
745 10175	<i>Lake Worth Lighted Buoy LW</i>	26-46-21.596N 080-00-36.230W	Mo (A) W		6	Red and white stripes with red spherical topmark.	AIS: MMSI 993672006

(1) No.	(2) Name and Location	(3) Position	(4) Characteristic	(5) Height	(6) Range	(7) Structure	(8) Remarks
SEACOAST (Florida) - Seventh District							
JUPITER INLET TO FOWEY ROCKS (Chart 11466)							
750	Palm Beach Artificial Reef North Buoy	26-42-36.848N 080-01-58.586W				White and orange bands; nun.	Private aid.
755	Palm Beach Artificial Reef M Buoy	26-42-16.994N 080-01-57.969W				White and orange bands; nun.	Private aid.
760	Palm Beach Artificial Reef South Buoy	26-41-55.493N 080-01-57.540W				White and orange bands; nun.	Private aid.
765	Palm Beach Sailing Club Race Buoy D	26-42-37.233N 080-01-41.146W				Orange and white bands; nun.	Private aid.
770	Red Reef Park Artificial Reef Buoys (6)	26-21-39.778N 080-04-04.452W				White and orange bands worded ROCK; nun.	Private aid.
FLORIDA - Seventh District							
JUPITER INLET TO FOWEY ROCKS (Chart 11466)							
Boca Raton Inlet							
772.1	- NORTH JETTY LIGHT 2	26-20-09.803N 080-04-10.547W	Q R		14	TR on pile.	Private aid.
SEACOAST (Florida) - Seventh District							
JUPITER INLET TO FOWEY ROCKS (Chart 11466)							
Boca Raton Inlet							
774	- SOUTH JETTY LIGHT 1	26-20-06.081N 080-04-11.253W	Q G			SG on pile.	Private aid.
JUPITER INLET TO FOWEY ROCKS (Chart 11466)							
775	Hillsboro Inlet Entrance Light	26-15-33.055N 080-04-50.802W	Fl (2)W 20s		136 28	Octagonal pyramidal iron skeleton tower with central stair cylinder, lower third of structure white, upper two-thirds black. 136	Obscured from 114° to 119°.
780 10285	<i>Hillsboro Inlet Entrance Lighted Buoy HI</i>	26-15-07.907N 080-04-27.857W	Mo (A) W		5	Red and white stripes with red spherical topmark.	AIS: MMSI 993672673
782	POMPANO BEACH FISHING PIER LIGHT	26-14-05.506N 080-05-10.654W	Fl W 2.5s		35	On pier.	Private aid.
785	Gulfstream Sail Club Race Buoy B	26-08-20.507N 080-06-00.000W				Yellow can.	Private aid.
790	Gulfstream Sail Club Race Buoy A	26-06-49.911N 080-06-06.000W				Yellow can.	Private aid.
FLORIDA - Seventh District							
FORT LAUDERDALE (Chart 11470)							
Port Everglades							
791	<i>Lauderdale by the Sea Fish Haven Lighted Buoy A</i>	26-11-11.800N 080-05-33.600W				Yellow.	Private aid.
791.1	<i>Lauderdale by the Sea Fish Haven Lighted Buoy B</i>	26-11-11.500N 080-05-33.600W				Yellow.	Private aid.
SEACOAST (Florida) - Seventh District							
JUPITER INLET TO FOWEY ROCKS (Chart 11466)							
Port Everglades							
800 10305	- <i>Lighted Buoy PE</i>	26-05-30.307N 080-04-45.886W	Mo (A) W		6	Red and white stripes with red spherical topmark.	AIS: MMSI 993672004
FLORIDA - Seventh District							
FORT LAUDERDALE (Chart 11470)							
Port Everglades							
802	- <i>Weather Buoy</i>	26-05-43.800N 080-05-44.700W	Fl Y 6s			Yellow disc-shaped with mast.	
SEACOAST (Florida) - Seventh District							
JUPITER INLET TO FOWEY ROCKS (Chart 11466)							
Port Everglades							
805	- Spoil Bank East Daybeacon	26-05-51.580N 080-06-01.103W				NW on pile worded DANGER SHOAL.	
JUPITER INLET TO FOWEY ROCKS (Chart 11466)							
807	<i>NSWC Lighted Buoy A</i>	26-05-30.660N 080-05-42.300W	Fl Y 4s			Yellow. Worded RESTRICTED AREA NO ANCHORAGE.	Aid Maintained by U.S. Navy. Aid maintained by U.S. Navy.

(1) No.	(2) Name and Location	(3) Position	(4) Characteristic	(5) Height	(6) Range	(7) Structure	(8) Remarks
SEACOAST (Florida) - Seventh District							
JUPITER INLET TO FOWEY ROCKS (Chart 11466)							
809	<i>NSWC Lighted Buoy C</i>	26-04-18.240N 080-05-30.900W	Fl Y 4s			Yellow. Worded RESTRICTED AREA NO ANCHORAGE.	Aid maintained by U.S. Navy. Aid maintained by U.S. Navy.
810	<i>NSWC Lighted Buoy D</i>	26-04-27.120N 080-06-17.820W	Fl Y 4s			Yellow. Worded RESTRICTED AREA NO ANCHORAGE.	Aid maintained by U.S. Navy. Aid maintained by U.S. Navy.
811	<i>NSWC Lighted Buoy E</i>	26-03-18.360N 080-05-24.900W	Fl Y 4s			Yellow. Worded RESTRICTED AREA NO ANCHORAGE.	Aid maintained by U.S. Navy. Aid maintained by U.S. Navy.
812	<i>NSWC Lighted Buoy F</i>	26-03-01.200N 080-06-18.540W	Fl Y 4s			Yellow. Worded RESTRICTED AREA NO ANCHORAGE.	Aid maintained by U.S. Navy. Aid maintained by U.S. Navy.
813	DANIA BEACH FISHING PIER OBS LIGHT	26-03-28.300N 080-06-31.800W	F R	18		On pier.	Private aid.
814	<i>UCSD 265 Data Lighted Buoy</i>	26-00-03.960N 080-05-45.960W	Fl Y 20s			Yellow.	Private aid.
815	Parker Dorado Assoc Obstruction Daybeacon	25-58-32.329N 080-07-05.160W				NW on pile worded DANGER SUBMERGED OUTFALL.	Private aid.
820	BAKERS HAULOVER INLET JETTY LIGHT	25-53-56.339N 080-07-11.461W	Q W			NW on pile worded DANGER JETTY.	Private aid.
SEACOAST (Atlantic Ocean) - Seventh District							
CAPE HATTERAS TO STRAITS OF FLORIDA (Chart 11009)							
825	<i>NOAA Data Lighted Buoy 41004 (ODAS)</i>	32-30-07.000N 079-05-56.000W	Fl (4)Y 20s			Yellow disc-shaped with mast.	Aid maintained by National Oceanic and Atmospheric Administration.
830	<i>NOAA Data Lighted Buoy 41002 (ODAS)</i>	31-45-33.000N 074-56-10.000W	Fl (4)Y 20s			Yellow boat-shaped with mast.	Aid maintained by National Oceanic and Atmospheric Administration.
833	<i>NOAA Data Lighted Buoy 41008 (ODAS)</i>	31-24-00.000N 080-51-59.000W	Fl (4)Y 20s			Yellow disc-shaped with mast.	Aid maintained by National Oceanic and Atmospheric Administration.
840	<i>NOAA Data Lighted Buoy 41009 (ODAS)</i>	28-30-27.000N 080-11-06.000W	Fl (4)Y 20s			Yellow boat shaped buoy.	Aid maintained by National Oceanic and Atmospheric Administration.
845	<i>NOAA Data Lighted Buoy 41010 (ODAS)</i>	28-52-39.000N 078-29-06.000W	Fl (4)Y 20s			Yellow disc-shaped with mast.	Aid maintained by National Oceanic and Atmospheric Administration.
855	<i>NOAA Data Lighted Buoy 42036 (ODAS)</i>	28-30-03.000N 084-30-30.000W	Fl (4)Y 20s			Yellow disc-shaped with mast.	Aid maintained by National Oceanic and Atmospheric Administration.
860	<i>Navy Data Lighted Buoy</i>	26-00-49.939N 079-59-33.975W	Fl Y 10s			Orange.	Aid maintained by U.S. Navy.
HAVANA TO TAMPA BAY (Chart 11420)							
863	<i>USF C22 Research Buoy</i>	25-10-12.000N 083-28-44.400W	Fl Y 4s			Yellow disc-shaped with mast.	Aid maintained by the University of South Florida. Private aid.
SEACOAST (Bahamas) - Seventh District							
CAPE CANAVERAL TO KEY WEST (Chart 11460)							
865	Elbow Cay Light	26-32-24.020N 076-57-24.012W		120	23	White round tower, red bands. 120	Maintained by Bahama Imperial Lighthouse Service.
870	Great Isaac Light	26-01-48.019N 079-05-24.014W	Fl W 15s	152	23	White circular tower. 152	Maintained by Bahama Imperial Lighthouse Service.
875	Gun Cay Light	25-34-30.018N 079-18-48.014W	Fl W 10s	80	23	Conical stone tower, upper part red, lower part white. 80	Obscured by the Bimini Isles, between 176° and 198° when 8 miles distant. Maintained by Bahama Imperial Lighthouse Service.

(1) No.	(2) Name and Location	(3) Position	(4) Characteristic	(5) Height	(6) Range	(7) Structure	(8) Remarks
SEACOAST (Florida) - Seventh District							
JUPITER INLET TO FOWEY ROCKS (Chart 11466)							
895 10455	<i>Miami Lighted Buoy M</i>	25-46-05.934N 080-04-59.951W	Mo (A) W		7	Red and white stripes with red spherical topmark.	RACON: M (- -) AIS: MMSI 993672000
900	Key Biscayne FAD Northwest Buoy	25-42-49.864N 080-05-28.159W				Yellow can.	Private aid.
905	Key Biscayne FAD Northeast Buoy	25-42-49.863N 080-04-11.156W				Yellow can.	Private aid.
910	Key Biscayne FAD Southwest Buoy	25-41-20.500N 080-05-28.159W				Yellow can.	Private aid.
915	Key Biscayne FAD Southeast Buoy	25-41-20.500N 080-04-11.156W				Yellow can.	Private aid.
915.1	Neptune Memorial Reef Buoy AA	25-42-03.000N 080-05-28.800W				Yellow can.	Private aid.
915.2	Neptune Memorial Reef Buoy BB	25-42-03.000N 080-05-18.900W				Yellow can.	Private aid.
915.3	Neptune Memorial Reef Buoy CC	25-41-54.000N 080-05-28.800W				Yellow can.	Private aid.
915.4	Neptune Memorial Reef Buoy DD	25-41-54.000N 080-05-18.900W				Yellow can.	Private aid.
920	FOWEY ROCKS LIGHT	25-35-26.267N 080-05-48.257W	Fl W 10s	110	7	Brown octagonal, pyramidal skeleton tower, enclosing white stair cycliner and octagonal dwelling; pile foundation.	
STRAITS OF FLORIDA - Seventh District							
FOWEY ROCKS TO ALLIGATOR REEF							
923	Cape Florida Light	25-39-59.900N 080-09-21.100W	Fl W 6s	95		White conical tower.	Private aid.
Fowey Rocks Reef							
925	- Buoy A	25-35-36.960N 080-05-49.320W				Yellow sphere.	Private aid.
925.2	- Buoy B	25-35-34.020N 080-05-35.520W				Yellow sphere.	Private aid.
925.4	- Buoy C	25-34-25.380N 080-05-51.720W				Yellow sphere.	Private aid.
925.6	- Buoy D	25-34-29.160N 080-06-05.580W				Yellow sphere.	Private aid.
Alina's Reef							
927	- Buoy A	25-23-36.060N 080-10-07.500W				Yellow sphere.	Private aid.
927.2	- Buoy B	25-23-17.040N 080-09-33.780W				Yellow sphere.	Private aid.
927.4	- Buoy C	25-22-52.620N 080-09-50.460W				Yellow sphere.	Private aid.
927.6	- Buoy D	25-23-11.640N 080-10-24.120W				Yellow sphere.	Private aid.
Marker 3 Reef							
930	- Buoy A	25-22-32.040N 080-09-40.740W				Yellow sphere.	Private aid.
930.2	- Buoy B	25-22-26.700N 080-09-26.580W				Yellow sphere.	Private aid.
930.4	- Buoy C	25-21-57.900N 080-09-39.780W				Yellow sphere.	Private aid.
930.6	- Buoy D	25-22-03.300N 080-09-54.000W				Yellow sphere.	Private aid.
FOWEY ROCKS TO ALLIGATOR REEF							
935	PACIFIC REEF LIGHT	25-22-15.565N 080-08-31.429W	Fl W 4s	44	9	Black skeleton tower on piles.	
Lob120 Reef							
937	- Buoy A	25-21-41.220N 080-11-18.660W				Yellow sphere.	Private aid.

(1) No.	(2) Name and Location	(3) Position	(4) Characteristic	(5) Height	(6) Range	(7) Structure	(8) Remarks
STRAITS OF FLORIDA - Seventh District							
FOWEY ROCKS TO ALLIGATOR REEF							
Lob120 Reef							
937.2	- Buoy B	25-21-40.260N 080-11-01.380W				Yellow sphere.	Private aid.
937.4	- Buoy C	25-21-15.420N 080-11-02.880W				Yellow sphere.	Private aid.
937.6	- Buoy D	25-21-16.200N 080-11-20.280W				Yellow sphere.	Private aid.
Ball Buoy Reef							
940	- Buoy A	25-19-22.740N 080-11-06.600W				Yellow sphere.	Private aid.
940.2	- Buoy B	25-19-02.640N 080-10-46.500W				Yellow sphere.	Private aid.
940.4	- Buoy C	25-18-43.920N 080-11-09.300W				Yellow sphere.	Private aid.
940.6	- Buoy D	25-19-04.020N 080-11-29.340W				Yellow sphere.	Private aid.
FOWEY ROCKS TO ALLIGATOR REEF							
945.1	Carysfort Reef Light	25-13-36.908N 080-12-33.236W	Fl (3)W 60s	40	13	40	
Carysfort Reef							
947	- Buoy A	25-14-07.980N 080-12-47.040W				Yellow can.	Private aid.
947.2	- Buoy B	25-13-46.920N 080-11-59.700W				Yellow can.	Private aid.
947.4	- Buoy C	25-11-57.180N 080-12-57.180W				Yellow can.	Private aid.
947.6	- Buoy D	25-12-08.710N 080-13-46.260W				Yellow can.	Private aid.
The Elbow							
948	- Buoy A	25-08-58.000N 080-15-37.600W				Yellow can.	Private aid.
948.2	- Buoy B	25-08-57.200N 080-15-13.200W				Yellow can.	Private aid.
948.4	- Buoy C	25-08-10.980N 080-15-38.500W				Yellow can.	Private aid.
948.6	- Buoy D	25-08-30.100N 080-16-00.400W				Yellow can.	Private aid.
950	ELBOW REEF LIGHT 6	25-08-40.380N 080-15-29.879W	Fl R 2.5s	27	5	TR on skeleton tower on piles.	
Dry Rocks							
953	- Buoy A	25-07-35.400N 080-17-54.500W				Yellow can.	Private aid.
953.2	- Buoy B	25-07-35.400N 080-17-42.200W				Yellow can.	Private aid.
953.4	- Buoy C	25-07-14.900N 080-17-49.300W				Yellow can.	Private aid.
953.6	- Buoy D	25-07-24.600N 080-18-05.400W				Yellow can.	Private aid.
Grecian Rocks							
954	- Buoy A	25-06-54.500N 080-18-11.700W				Yellow can.	Private aid.
954.2	- Buoy B	25-06-40.380N 080-18-00.300W				Yellow can.	Private aid.
954.4	- Buoy C	25-06-23.500N 080-18-19.300W				Yellow can.	Private aid.
954.6	- Buoy D	25-06-25.000N 080-18-28.800W				Yellow can.	Private aid.
954.8	- Buoy E	25-06-48.700N 080-18-26.300W				Yellow can.	Private aid.
French Reef							
956	- Buoy A	25-02-11.900N 080-20-37.900W				Yellow can.	Private aid.
956.2	- Buoy B	25-01-48.800N 080-21-00.100W				Yellow can.	Private aid.

(1) No.	(2) Name and Location	(3) Position	(4) Characteristic	(5) Height	(6) Range	(7) Structure	(8) Remarks
STRAITS OF FLORIDA - Seventh District							
FOWEY ROCKS TO ALLIGATOR REEF							
French Reef							
956.4	- Buoy C	25-02-21.500N 080-21-16.000W				Yellow can.	Private aid.
Molasses Reef							
957	- Buoy A	25-01-00.100N 080-22-32.000W				Yellow can.	Private aid.
957.2	- Buoy B	25-01-00.300N 080-21-50.200W				Yellow can.	Private aid.
957.4	- Buoy C	25-00-17.600N 080-22-41.800W				Yellow can.	Private aid.
957.6	- Buoy D	25-00-43.000N 080-22-50.000W				Yellow can.	Private aid.
FOWEY ROCKS TO ALLIGATOR REEF							
960	MOLASSES REEF LIGHT 10	25-00-42.673N 080-22-35.324W	Fl R 6s	45	5	TR on brown, square pyramidal skeleton tower; pile foundation.	
Conch Reef							
963	- Buoy A	24-57-02.850N 080-27-28.020W				Yellow can.	Private aid.
963.2	- Buoy B	24-57-20.300N 080-27-15.800W				Yellow can.	Private aid.
963.3	- Buoy C	24-57-00.600N 080-26-55.800W				Yellow can.	Private aid.
963.4	- Buoy D	24-56-49.800N 080-27-15.600W				Yellow can.	Private aid.
963.5	- Buoy E	24-56-59.400N 080-27-25.300W				Yellow can.	Private aid.
963.6	- Buoy F	24-56-46.600N 080-27-31.100W				Yellow can.	Private aid.
963.7	- Buoy G	24-56-57.300N 080-27-44.000W				Yellow can.	Private aid.
965.3	NOAA Life Support Lighted Buoy Aquarius	24-57-00.000N 080-27-12.000W	Fl (4)Y 20s			Yellow disc-shaped with mast.	Private aid.
Hens and Chickens							
967	- Buoy A	24-56-22.700N 080-32-51.400W				Yellow can.	Private aid.
967.2	- Buoy B	24-56-12.700N 080-32-37.700W				Yellow can.	Private aid.
967.4	- Buoy C	24-55-51.700N 080-32-57.200W				Yellow can.	Private aid.
967.6	- Buoy D	24-56-02.200N 080-33-17.000W				Yellow can.	Private aid.
970	DAVIS REEF LIGHT 14	24-55-32.822N 080-30-09.680W	Fl R 4s	16	6	TR on dolphin.	
Davis Reef							
973	- Buoy A	24-55-36.400N 080-30-16.000W				Yellow can.	Private aid.
973.2	- Buoy B	24-55-24.700N 080-30-03.100W				Yellow can.	Private aid.
973.4	- Buoy C	24-55-06.300N 080-30-20.800W				Yellow can.	Private aid.
973.6	- Buoy D	24-55-20.580N 080-30-31.200W				Yellow can.	Private aid.
Cheeca Rocks							
977	- Buoy A	24-54-25.380N 080-36-54.660W				Yellow can.	Private aid.
977.2	- Buoy B	24-54-15.240N 080-36-46.140W				Yellow can.	Private aid.
977.4	- Buoy C	24-54-05.760N 080-36-59.820W				Yellow can.	Private aid.
977.6	- Buoy D	24-54-13.200N 080-37-11.400W				Yellow can.	Private aid.
981	ALLIGATOR REEF LIGHT	24-51-04.771N 080-37-03.770W	Fl (4)W 60s	16	7	Small platform on steel pile.	

(1) No.	(2) Name and Location	(3) Position	(4) Characteristic	(5) Height	(6) Range	(7) Structure	(8) Remarks
STRAITS OF FLORIDA - Seventh District							
FOWEY ROCKS TO ALLIGATOR REEF							
Alligator Reef							
983	- Buoy A	24-51-13.900N 080-37-09.900W				Yellow can.	Private aid.
983.2	- Buoy B	24-50-58.600N 080-36-50.200W				Yellow can.	Private aid.
983.4	- Buoy C	24-50-30.700N 080-37-21.100W				Yellow can.	Private aid.
983.6	- Buoy D	24-50-48.800N 080-37-37.900W				Yellow can.	Private aid.
ALLIGATOR REEF TO SOMBRERO KEY							
990	TENNESSEE REEF LIGHT On west side of shoal.	24-44-45.897N 080-46-56.489W	Fl W 4s	49	8	Small black house on hexagonal pyramidal skeleton tower on piles.	
Tennessee Reef							
993	- Buoy A	24-46-12.120N 080-45-04.140W				Yellow can.	Private aid.
993.2	- Buoy B	24-45-58.980N 080-44-54.120W				Yellow can.	Private aid.
993.4	- Buoy C	24-45-41.700N 080-45-26.880W				Yellow can.	Private aid.
993.6	- Buoy D	24-45-53.880N 080-45-34.380W				Yellow can.	Private aid.
Coffins Patch							
997	- Buoy A	24-41-27.900N 080-57-40.860W				Yellow can.	Private aid.
997.2	- Buoy B	24-41-07.260N 080-57-31.980W				Yellow can.	Private aid.
997.4	- Buoy C	24-40-45.120N 080-58-19.980W				Yellow can.	Private aid.
997.6	- Buoy D	24-41-03.660N 080-58-28.860W				Yellow can.	Private aid.
1001	SOMBRERO KEY LIGHT	24-37-39.917N 081-06-30.857W	Fl (5)W 60s	19	7	Small platform on steel pile.	
1001.5	<i>Scripps Wave Data Lighted Buoy CDIP STA 242</i>	24-32-05.800N 081-14-37.800W	Fl (5)Y 20s			Yellow sphere- shaped with antenna.	Private aid.
Sombrero Key							
1002	- Buoy A	24-37-54.500N 081-06-46.700W				Yellow can.	Private aid.
1002.2	- Buoy B	24-37-29.700N 081-06-11.600W				Yellow can.	Private aid.
1002.4	- Buoy C	24-37-15.200N 081-06-53.500W				Yellow can.	Private aid.
Newfound Harbor Key							
1003	- Buoy A	24-37-00.600N 081-23-20.700W				Yellow can.	Private aid.
1003.2	- Buoy B	24-36-51.000N 081-23-17.100W				Yellow can.	Private aid.
1003.4	- Buoy C	24-36-44.400N 081-23-48.000W				Yellow can.	Private aid.
1003.6	- Buoy D	24-37-00.000N 081-23-51.700W				Yellow can.	Private aid.
SOMBRERO KEY TO DRY TORTUGAS (Chart 11434)							
1005	BIG PINE SHOAL LIGHT 22 On seaward edge of reef.	24-34-06.142N 081-19-32.347W	Q R	18	4	TR on dolphin.	
Looe Key Research							
1006	- Buoy A	24-34-10.000N 081-23-00.100W				Yellow can.	Private aid.
1006.2	- Buoy B	24-33-58.581N 081-22-57.400W				Yellow can.	Private aid.
1006.4	- Buoy C	24-33-50.681N 081-23-36.100W				Yellow can.	Private aid.
1006.6	- Buoy D	24-34-13.981N 081-23-40.600W				Yellow can.	Private aid.

(1) No.	(2) Name and Location	(3) Position	(4) Characteristic	(5) Height	(6) Range	(7) Structure	(8) Remarks
STRAITS OF FLORIDA - Seventh District							
SOMBRERO KEY TO DRY TORTUGAS (Chart 11434)							
Looe Key							
1007	- Buoy A	24-33-14.300N 081-24-01.200W				Yellow can.	Private aid.
1007.2	- Buoy B	24-32-42.100N 081-23-51.200W				Yellow can.	Private aid.
1007.4	- Buoy C	24-32-31.300N 081-24-41.800W				Yellow can.	Private aid.
1007.6	- Buoy D	24-33-07.000N 081-24-48.400W				Yellow can.	Private aid.
1007.8	- <i>Telemetering Lighted Buoy LR</i>	24-32-33.900N 081-24-07.800W	Fl (4)Y 20s			Yellow.	Private aid.
1010	- LIGHT 24	24-32-48.560N 081-24-09.419W	Fl R 4s	18	6	TR on dolphin.	
1016	AMERICAN SHOAL LIGHT	24-31-32.510N 081-31-02.592W	Fl (4)W 60s	19	7	Small platform on steel pile.	
Eastern Sambos							
1023	- Buoy A	24-29-50.300N 081-39-35.500W				Yellow can.	Private aid.
1023.2	Eastern Sambo Buoy B	24-29-32.681N 081-39-21.800W				Yellow can.	Private aid.
1023.4	- Buoy C	24-29-22.900N 081-40-00.000W				Yellow can.	Private aid.
1023.6	- Buoy D	24-29-46.100N 081-40-00.200W				Yellow can.	Private aid.
Western Sambo							
1024	- Buoy A	24-33-42.000N 081-40-48.000W				Yellow can.	Private aid.
1024.2	- Buoy B	24-28-50.781N 081-41-54.800W				Yellow can.	Private aid.
1024.4	- Buoy C	24-28-30.100N 081-49-41.600W				Yellow can.	Private aid.
1024.6	- Buoy D	24-33-30.000N 081-43-06.000W				Yellow can.	Private aid.
1025	Eastern Sambos Shoal Daybeacon	24-29-30.846N 081-39-48.381W				NW on pile worded DANGER SHOAL.	
1025.5	Middle Sambos Shoal Daybeacon	24-29-18.528N 081-40-38.789W				NW on pile worded DANGER SHOAL.	
1030	- s Shoal Daybeacon	24-28-59.249N 081-42-11.175W				NW on pile worded DANGER SHOAL.	
1030.2	- s North Shoal Daybeacon	24-29-11.976N 081-42-30.032W				NW on pile worded DANGER SHOAL.	
1030.4	- s West Shoal Daybeacon	24-28-48.136N 081-43-09.855W				NW on pile worded DANGER SHOAL.	
1035 14490	STOCK ISLAND APPROACH CHANNEL LIGHT 32	24-28-28.968N 081-44-31.742W	Fl R 2.5s	14	5	TR on pile.	
1040 14800	<i>Key West Entrance Lighted Whistle Buoy KW</i>	24-27-25.832N 081-47-59.991W	Mo (A) W		6	Red and white stripes with red spherical topmark.	AIS: MMSI 993672010
1045	Eastern Dry Rocks Obstruction Daybeacon	24-27-40.000N 081-50-38.000W				NW on pile worded DANGER CORAL REEF.	Private aid.
Eastern Dry Rocks							
1047	- Buoy A	24-27-55.000N 081-50-32.800W				Yellow can.	Private aid.
1047.2	- Buoy B	24-27-42.800N 081-50-19.800W				Yellow can.	Private aid.
1047.4	- Buoy C	24-27-27.900N 081-50-47.400W				Yellow can.	Private aid.
1047.6	- Buoy D	24-27-43.100N 081-50-51.300W				Yellow can.	Private aid.
Rock Key							
1053	- Buoy A	24-27-29.400N 081-51-21.100W				Yellow can.	Private aid.
1053.2	- Buoy B	24-27-18.100N 081-51-09.200W				Yellow can.	Private aid.

(1) No.	(2) Name and Location	(3) Position	(4) Characteristic	(5) Height	(6) Range	(7) Structure	(8) Remarks
STRAITS OF FLORIDA - Seventh District							
SOMBRERO KEY TO DRY TORTUGAS (Chart 11434)							
Rock Key							
1053.4	- Buoy C	24-27-12.400N 081-51-35.800W				Yellow can.	Private aid.
1053.6	Key West Buoy D	24-27-26.900N 081-51-38.900W				Yellow can.	Private aid.
Sand Key							
1054	- Buoy A	24-27-35.000N 081-52-17.500W				Yellow can.	Private aid.
1054.2	- Buoy B	24-27-00.100N 081-52-18.900W				Yellow can.	Private aid.
1054.4	- Buoy C	24-27-00.100N 081-52-57.200W				Yellow can.	Private aid.
1054.6	- Buoy D	24-27-36.400N 081-52-56.600W				Yellow can.	Private aid.
1055.1	- Light	24-27-20.958N 081-52-38.330W	FI (2)W 15s	40	13	40	
1060	Western Dry Rocks Daybeacon K	24-26-47.017N 081-55-36.631W					NB on pile.
1070	COSGROVE SHOAL LIGHT	24-27-28.459N 082-11-06.177W	FI W 6s	54	9	On hexagonal pyramidal skeleton tower on piles.	
1080	<i>Twenty Eight Foot Shoal Lighted Buoy 2</i>	24-25-48.257N 082-25-31.637W	FI R 4s		5	Red.	
1085	HALFMOON SHOAL LIGHT WR2	24-33-29.797N 082-28-25.687W	FI R 6s	19	5	TR on dolphin.	
1090.1	<i>Rebecca Shoal Lighted Buoy 4</i>	24-34-43.624N 082-35-26.731W	FI R 6s		5	Red.	
Fort Jefferson							
1100	- <i>Lighted Buoy A</i>	24-33-59.700N 082-54-01.020W	FI Y 2.5s			Yellow.	Private aid.
1105	- Buoy B	24-33-59.820N 082-56-00.180W				Yellow can.	Private aid.
1110	- <i>Lighted Buoy C</i>	24-34-00.060N 082-58-00.780W	FI Y 4s			Yellow.	Private aid.
1115	- Buoy D	24-36-29.820N 082-58-00.240W				Yellow can.	Private aid.
1165	- Buoy N	24-38-14.640N 082-47-12.180W				Yellow can.	Private aid.
1170	- <i>Lighted Buoy O</i>	24-36-59.280N 082-48-01.200W	FI Y 6s			Yellow.	Private aid.
1175	- Buoy P	24-35-59.100N 082-50-00.780W				Yellow can.	Private aid.
1180	- Buoy Q	24-35-00.240N 082-52-00.180W				Yellow can.	Private aid.
SOMBRERO KEY TO DRY TORTUGAS (Chart 11434)							
1185	PULASKI SHOAL LIGHT On east side of shoal.	24-41-36.038N 082-46-22.804W	FI W 6s	56	9	Skeleton tower on 3-legged jacket.	AIS: MMSI 993672016
GULF OF MEXICO (Florida) - Seventh District							
SOMBRERO KEY TO DRY TORTUGAS (Chart 11434)							
1190	NEW GROUND ROCKS LIGHT	24-39-59.775N 082-26-38.992W	FI W 4s	19	5	NB on pile.	
1195	ELLIS ROCK LIGHT	24-38-56.932N 082-11-02.449W	FI W 2.5s	16	5	NB on dolphin.	
1200	SMITH SHOAL LIGHT On northeast end of shoal	24-43-05.835N 081-55-17.561W	FI W 6s	54	9	Skeleton tower on 3-legged jacket.	
EAST CAPE TO MORMON KEY							
1205 15650	EAST CAPE LIGHT 2	25-05-00.032N 081-04-57.809W	FI R 4s	16	5	TR on dolphin.	
1210	NORTHWEST CAPE LIGHT 4	25-12-49.781N 081-11-45.461W	FI R 2.5s	16	5	TR on pile.	
1215	BROAD CREEK LIGHT 6	25-26-19.432N 081-12-12.295W	FI R 6s	18	5	TR on pile.	
1220	LOSTMANS RIVER LIGHT 8	25-32-33.528N 081-14-59.064W	FI R 2.5s	18	5	TR on pile.	

(1) No.	(2) Name and Location	(3) Position	(4) Characteristic	(5) Height	(6) Range	(7) Structure	(8) Remarks
GULF OF MEXICO (Florida) - Seventh District							
EAST CAPE TO MORMON KEY							
1225	PAVILION KEY LIGHT 10	25-40-55.277N 081-21-23.609W	FI R 4s	18	5	TR on pile.	
CHATHAM RIVER TO CLAM PASS							
1230	CAPE ROMANO SHOALS LIGHT	25-41-25.193N 081-38-46.526W	FI W 4s	18	6	NW on dolphin.	
ESTERO BAY TO LEMON BAY (Chart 11426)							
1245	Sanibel Island Light	26-27-10.528N 082-00-51.332W	FI (2)W 6s	98	13	Brown square pyramidal skeleton tower, enclosing stair cylinder. 98	
1247	<i>Sanibel-Captiva CR Research LB A</i>	26-28-04.220N 082-13-48.940W	FI Y 4s			Yellow.	Private aid.
1250	Captiva Island Obstruction Daybeacon	26-29-01.287N 082-11-05.342W				NW on pile worded DANGER SUBMERGED JETTY.	Private aid.
Redfish Pass							
1255	- <i>Lighted Buoy 1</i>	26-33-08.346N 082-12-55.824W	FI G 2.5s			Green.	Private aid.
1257	- Buoy 2	26-33-07.340N 082-12-38.329W				Red.	Private aid.
1260	- Buoy 4	26-33-11.689N 082-12-23.318W				Red nun.	Private aid.
1265	- Buoy 5	26-33-15.579N 082-12-08.182W				Green can.	Private aid.
1270	- Daybeacon 7	26-33-10.430N 082-11-48.760W				SG on pile.	Private aid.
1271	- Daybeacon 9	26-33-03.880N 082-11-42.070W				SG on pile.	Private aid.
1272	- LIGHT 10	26-32-56.890N 082-11-36.480W	FI R 2.5s				Private aid.
1273	- Daybeacon 11	26-32-57.870N 082-11-35.020W				SG on pile.	Private aid.
1274	- Daybeacon 12	26-32-50.610N 082-11-25.680W				TR on pile.	Private aid.
1275	- Daybeacon 13	26-32-51.530N 082-11-24.980W				SG on pile.	Private aid.
1276	- Daybeacon 14	26-32-44.780N 082-11-15.790W				TR on pile.	Private aid.
1277	- Daybeacon 15	26-32-45.390N 082-11-15.250W				SG on pile.	Private aid.
1278	- Daybeacon 16	26-32-38.620N 082-11-06.050W				TR on pile.	Private aid.
1279	- Daybeacon 17	26-32-39.220N 082-11-05.500W				SG on pile.	Private aid.
1280	- Daybeacon 18	26-32-32.500N 082-10-56.170W				TR on pile.	Private aid.
1281	- Daybeacon 19	26-32-33.090N 082-10-55.690W				SG on pile.	Private aid.
1282	- LIGHT 20	26-32-31.690N 082-10-54.280W	FI R 2.5s				Private aid.
1283	- Daybeacon 21	26-32-40.820N 082-10-43.960W				SG on pile.	Private aid.
1284	- Daybeacon 22	26-32-47.570N 082-10-33.430W				TR on pile.	Private aid.
1285	- Daybeacon 23	26-32-57.590N 082-10-20.490W				SG on pile.	Private aid.
1286	- Daybeacon 24	26-33-02.680N 082-10-11.860W				TR on pile.	Private aid.
1305 19965	Port Boca Grande Light	26-43-02.401N 082-15-39.267W	Oc W 4s	41	12	White frame dwelling on south end of island. 41	

(1) No.	(2) Name and Location	(3) Position	(4) Characteristic	(5) Height	(6) Range	(7) Structure	(8) Remarks
GULF OF MEXICO (Florida) - Seventh District							
ESTERO BAY TO LEMON BAY (Chart 11426)							
Gasparilla Island Phosphate Dock							
1305.2	GASPARILLA ISLAND SOUTH OBSTRUCTION LIGHT	26-43-09.000N 082-15-39.000W				NW on pile worded DANGER SUBMERGED PILINGS.	Private aid.
1305.4	GAPARILLA ISLAND WEST OBSTRUCTION LIGHT	26-43-14.000N 082-15-26.000W				NW on pile worded DANGER SUBMERGED PILINGS.	Private aid.
1305.6	GASPARILLA ISLAND NORTH OBSTRUCTION LIGHT	26-43-15.000N 082-15-39.000W				NW on pile worded DANGER SUBMERGED PILING.	Private aid.
LEMON BAY TO PASSAGE KEY INLET							
1315	VENICE FISHING PIER NORTH OBSTRUCTION LIGHT	27-04-20.203N 082-27-11.648W	F R	16		On pile.	Private aid.
1325 21430	VENICE INLET LIGHT 1	27-06-45.774N 082-28-12.897W	FI G 6s	20	5	SG on pile.	
1340	Sarasota County Artificial Reef Buoy M7	27-16-15.000N 082-47-48.000W				Yellow can.	Private aid.
1345 21585	NEW PASS SHOAL LIGHT	27-18-55.179N 082-35-53.135W	Q W	16	4	MR on pile.	
1351	<i>Longboat Pass Channel Approach Lighted Buoy LP</i>	27-26-06.024N 082-42-10.065W	Mo (A) W		6	Red and White verticle stripes.	
Gulf Coast - Key West to Mississippi River (Chart 11006)							
1367	<i>Scripps Wave Lighted Buoy A</i>	27-20-54.700N 084-16-30.200W	FI (5)Y 20s			Yellow can. Marked "Wave Buoy"	Private aid.
TAMPA BAY AND ST. JOSEPH SOUND (Chart 11412)							
1370	Egmont Key Light	27-36-02.878N 082-45-38.465W	FI W 15s	85	13	White tower. 85	
1375 22280	EGMONT CHANNEL RANGE FRONT LIGHT	27-36-48.919N 082-45-53.305W	FI W 2.5s (NIGHT) FI W 2.5s (DAY)			On tower.	AIS: MMSI 993672351 Day range visible 1° each side of rangeline. Night range visible 0.5° each side of rangeline. Lighted throughout 24 hours.
1375.1	EGMONT CHANNEL RANGE FRONT LIGHT PASSING LIGHTS	27-36-48.919N 082-45-53.305W	FI W 2.5s			On the same structure as Egmont Channel Range Front Light.	Two synchronized passing lights visible all around located on the NW and SE corners of platform.
1380 22285	EGMONT CHANNEL RANGE REAR LIGHT 2,743 yards, 083° from front light.	27-36-58.002N 082-44-22.384W	Iso W 6s (NIGHT) Iso W 6s (DAY)			On tower.	AIS: MMSI 993672352 Day range visible 1° each side of rangeline. Night range visible 0.5° each side of rangeline. Lighted throughout 24 hours.
1380.1	EGMONT CHANNEL RANGE REAR LIGHT PASSING LIGHTS	27-36-58.002N 082-44-22.384W	FI W 2.5s			On the same structure as Egmont Channel Range Rear Light.	Two synchronized passing lights visible all around located on the NW and SE corners of platform.
1385 21835	<i>Southwest Channel Entrance Lighted Bell Buoy 1</i>	27-32-19.802N 082-48-35.962W	FI G 2.5s		5	Green.	
1387	<i>USF COMPS Lighted Buoy C10</i>	27-10-08.400N 082-55-40.800W	FI Y 4s			Yellow can.	Private aid.
1387.1	<i>USF COMPS Lighted Buoy C12</i>	27-30-14.400N 083-42-46.800W	FI Y 4s			Yellow can.	Private aid.
1387.2	<i>USF COMPS Lighted Buoy C13</i>	26-00-43.200N 083-05-24.000W	FI Y 4s			Yellow can.	Private aid.
1390 22225	<i>Tampa Bay Lighted Buoy T</i>	27-35-18.750N 083-00-42.566W	Mo (A) W		6	Red and white stripes with red spherical topmark.	AIS: MMSI 993672025
1395	<i>Pinellas Spotter Lighted Buoy A</i>	27-42-59.400N 083-05-42.000W	FI Y 2.5s			Yellow.	Private aid.
1400 25455	PASS-A-GRILLE ENTRANCE LIGHT PG	27-40-34.708N 082-46-01.135W	Mo (A) W	16	5	MR on pile.	
1410	Long Key North Breakwater Obstruction Daybeacon	27-44-16.101N 082-45-17.364W				NW on pile on breakwater worded DANGER ROCK GROINS.	Private aid.

(1) No.	(2) Name and Location	(3) Position	(4) Characteristic	(5) Height	(6) Range	(7) Structure	(8) Remarks
GULF OF MEXICO (Florida) - Seventh District							
TAMPA BAY AND ST. JOSEPH SOUND (Chart 11412)							
1425 25575	JOHNS PASS LIGHT JP	27-46-29.801N 082-48-01.469W	Mo (A) W	16	6	MR on pile.	
Windjammers Racing							
1505 25680	CLEARWATER PASS CHANNEL LIGHT 1	27-58-11.603N 082-50-50.721W	FI G 2.5s	18	5	SG on pile.	
1505.5 25680.5	CLEARWATER PASS CHANNEL LIGHT 2	27-58-06.625N 082-50-18.442W	FI R 2.5s	16	5	TR on pile.	
1510	CLEARWATER FISHING PIER NORTH OBSTRUCTION LIGHT	27-58-40.000N 082-49-56.000W	F R			On pier.	Private aid.
1515	CLEARWATER FISHING PIER SOUTH OBSTRUCTION LIGHT	27-58-39.000N 082-49-56.200W	F R			On pier.	Private aid.
1535 26070	ANCLOTE ANCHORAGE SOUTH ENTRANCE LIGHT 1	28-08-17.029N 082-51-57.388W	FI G 2.5s	16	5	SG on pile.	
Pasco County Fish Haven							
1555	ANCLOTE KEY LIGHT	28-10-02.000N 082-50-44.000W	FI (4)W 30s	110		Brown skeleton tower with black lantern.	Private aid.
ANCLOTE KEYS TO CRYSTAL RIVER							
1560 26110	ANCLOTE ANCHORAGE NORTH ENTRANCE LIGHT 2	28-15-03.231N 082-52-54.250W	FI R 2.5s	16	5	TR on pile.	
1563	Pasco County Art Reef Buoy H	28-22-19.800N 082-56-57.600W				Yellow can.	Private aid.
1565	ST MARTINS OUTER SHOAL LIGHT 10	28-25-50.211N 082-55-04.870W	FI R 4s	16	5	TR on dolphin.	At west point of shoal.
1566.1	Minnow Creek Obstruction Daybeacon A	28-27-50.000N 082-41-19.000W				NW on pile worded ROCKS.	Private aid.
1566.2	Minnow Creek Obstruction Daybeacon B	28-30-02.000N 082-39-06.000W				NW on pile worded ROCKS.	Private aid.
1566.3	Minnow Creek Obstruction Daybeacon C	28-30-01.000N 082-39-05.000W				NW on pile worded ROCKS.	Private aid.
1566.4	Minnow Creek Obstruction Daybeacon D	28-30-01.000N 082-39-05.000W				NW on pile worded DANGER SHOAL.	Private aid.
1566.5	Minnow Creek Obstruction Daybeacon E	28-30-02.000N 082-39-44.000W				NW on pile worded ROCKS.	Private aid.
1566.6	Minnow Creek Obstruction Daybeacon F	28-30-02.000N 082-39-48.000W				NW on pile worded ROCKS.	Private aid.
1570	Reef Ball Reef Center Buoy	28-30-08.000N 082-58-48.000W				Yellow can.	Private aid.
1575	Ben Dickson Reef Center Buoy	28-31-07.100N 082-58-06.900W				Yellow can.	Private aid.
Richardson Reef							
1580	- Center Buoy	28-30-54.000N 082-56-18.000W				Yellow can.	Private aid.
1585	Champion Reef Center Buoy	28-36-04.500N 082-56-05.000W				Yellow can.	Private aid.
ANCLOTE KEYS TO CRYSTAL RIVER							
1590 28365	HOMOSASSA BAY ENTRANCE LIGHT 2	28-41-25.520N 082-48-38.916W	FI R 4s	16	5	TR on pile.	
1605	<i>Crystal River Lighted Buoy 2</i>	28-47-30.952N 082-58-35.422W	FI R 4s		5	Red.	
CRYSTAL RIVER TO HORSESHOE POINT							
1615	SEAHORSE REEF LIGHT	28-58-31.211N 083-09-13.280W	FI W 6s	31	7	White square skeleton tower on piles.	
1620 29755	CEDAR KEYS MAIN CHANNEL LIGHT 1	29-04-00.362N 083-04-33.044W	FI G 4s	16	5	SG on pile.	
1625 29920	CEDAR KEYS NORTHWEST CHANNEL APPROACH LIGHT 2	29-08-28.965N 083-07-51.209W	FI R 2.5s	16	5	TR on pile.	
HORSESHOE POINT TO ROCK ISLAND (Chart 11407)							
1645 30360	HORSESHOE BEACH APPROACH LIGHT 2	29-23-16.209N 083-20-24.450W	FI R 4s	16	5	TR on pile.	

(1) No.	(2) Name and Location	(3) Position	(4) Characteristic	(5) Height	(6) Range	(7) Structure	(8) Remarks
GULF OF MEXICO (Florida) - Seventh District							
Steinhatchee River							
1660 30455	- LIGHT 1	29-39-23.275N 083-27-22.614W	FI G 4s	30	5	SG on dolphin.	
HORSESHOE POINT TO ROCK ISLAND (Chart 11407)							
Big Bend							
1665	<i>Fishermans Rest Fish Haven Lighted Buoy A</i>	29-39-50.000N 083-37-49.000W	FI Y 6s			Yellow.	Private aid.
Keaton Beach							
1675	- LIGHT 1	29-48-50.062N 083-37-43.769W	FI G 2.5s	16	5	SG on pile.	
SOUTH CAROLINA - Seventh District							
MYRTLE GROVE SOUND AND CAPE FEAR RIVER TO CASINO CREEK (Chart 11534)							
Little River Inlet							
1680 15	- <i>Lighted Buoy LR</i>	33-49-49.513N 078-32-27.325W	Mo (A) W		5	Red and white stripes with red spherical topmark.	AIS: MMSI 993672126
1685 25	- NORTH JETTY LIGHT 2	33-50-31.490N 078-32-39.490W	FI R 4s	24	5	TR on dolphin.	
1690 30	- SOUTH JETTY LIGHT 1	33-50-29.468N 078-32-50.518W	FI G 4s	24	5	SG on dolphin.	
1695	- Buoy 4	33-50-45.900N 078-32-47.518W				Red nun.	
1695.5	- Buoy 5	33-50-58.193N 078-32-47.098W				Green can.	
1700	- Buoy 6	33-50-59.565N 078-32-42.579W				Red nun.	
1705	- LIGHT 7	33-51-06.268N 078-32-48.864W	FI G 2.5s	12	5	SG on pile.	
1710	- LIGHT 8	33-51-07.660N 078-32-43.768W	FI R 4s	12	5	TR on pile.	
1715	- Buoy 9	33-51-18.406N 078-32-58.084W				Green can.	
1720	- <i>Lighted Buoy 10</i>	33-51-23.991N 078-33-01.360W	Q R		4	Red nun.	
1725	- Daybeacon 11	33-51-22.568N 078-33-11.578W				SG on pile.	
1730	- Daybeacon 12	33-51-25.984N 078-33-12.362W				TR on pile.	
1735	- Buoy 14	33-51-21.110N 078-33-31.010W				Red nun.	
1740	- LIGHT 15	33-51-16.752N 078-33-37.995W	FI G 4s		5	SG on pile.	
1745	- Buoy 16	33-51-18.914N 078-33-46.392W				Red nun.	
1750	- <i>Lighted Buoy 18</i>	33-51-26.336N 078-34-07.575W	FI R 2.5s		5	Red.	
1750.5	- Daybeacon 19	33-51-37.205N 078-34-22.966W				SG on pile.	
1755	- Daybeacon 20	33-51-54.249N 078-34-26.085W				TR on pile.	
1755.5	- Daybeacon 22	33-52-03.911N 078-34-22.865W				TR on pile.	
Murrells Inlet							
1760 75	- <i>Lighted Buoy MI</i>	33-30-39.308N 079-00-44.721W	Mo (A) W		5	Red and white stripes with red spherical topmark.	
1765	- SOUTH JETTY LIGHT 1	33-31-22.615N 079-01-37.337W	Q G	27	4	SG on dolphin.	
1770	- NORTH JETTY LIGHT 2	33-31-27.163N 079-01-33.185W	Q R	20	4	TR on dolphin.	
1775	- Buoy 4	33-31-38.126N 079-01-48.856W				Red nun.	
1778	- Buoy 4A	33-31-40.144N 079-01-57.010W				Red nun.	
1780	- <i>Lighted Buoy 6</i>	33-31-43.522N 079-02-04.141W	Q R		4	Red.	

(1) No.	(2) Name and Location	(3) Position	(4) Characteristic	(5) Height	(6) Range	(7) Structure	(8) Remarks
SOUTH CAROLINA - Seventh District							
MYRTLE GROVE SOUND AND CAPE FEAR RIVER TO CASINO CREEK (Chart 11534)							
Murrells Inlet							
1790	- Buoy 8	33-31-50.625N 079-02-06.507W				Red nun.	
1795	- <i>Lighted Buoy 7</i>	33-31-49.936N 079-02-10.319W	FI G 2.5s		5	Green.	
1795.1	- Buoy 7A	33-31-55.719N 079-02-07.219W				Green can.	
1795.5	- Buoy 9	33-32-03.408N 079-02-05.662W				Green can.	
1800	- LIGHT 10	33-32-09.487N 079-01-58.361W	FI R 4s	12	3	TR on pile.	
1805	- <i>Lighted Buoy 11</i>	33-32-48.530N 079-01-28.704W	FI G 4s		5	Green.	
1815	- Buoy 14	33-32-58.393N 079-01-31.378W				Red nun.	
1820	- Buoy 16	33-33-03.969N 079-01-30.205W				Red nun.	
1825	- Buoy 17	33-33-07.955N 079-01-23.062W				Green can.	
1830	- Buoy 19	33-33-11.220N 079-01-16.322W				Green can.	
1830.5	- Buoy 19A	33-33-14.329N 079-01-16.346W				Green can.	
1835	- Buoy 21	33-33-17.319N 079-01-17.046W				Green can.	
1840	- Buoy 23	33-33-19.783N 079-01-22.127W				Green can.	
1845	- Daybeacon 24	33-33-19.501N 079-01-31.787W				TR on pile.	
1850	- Buoy 25	33-33-10.856N 079-01-39.903W				Green can.	
1851	- Buoy 26	33-33-12.221N 079-01-41.176W				Red nun.	
1855	- Buoy 27	33-33-10.819N 079-01-43.841W				Green can.	
WINYAH BAY (Chart 11532)							
Winyah Bay Channel							
1865 125	<i>Winyah Bay Lighted Buoy WB</i>	33-11-37.162N 079-05-10.925W	Mo (A) W		6	Red and white stripes with red spherical topmark.	AIS: MMSI 993672111
1870	Winyah Bay North Jetty End Buoy 2N	33-12-13.974N 079-08-52.229W				Red nun.	
1875	WINYAH BAY RANGE A FRONT LIGHT	33-11-34.048N 079-10-04.788W	Iso W 4s (NIGHT) FI W 2.5s (DAY)	13 19		Skeleton tower piles.	Visible 0.5° each side of rangeline (Day). Visible 10° each side of rangeline (Night). Lighted throughout 24 hours.
1875.5	WINYAH BAY RANGE A FRONT PASSING LIGHT	33-11-33.987N 079-10-05.129W	FI W 2.5s	17	5	On same structure as Winyah Bay Range A Front Light.	
1880	WINYAH BAY RANGE A REAR LIGHT 875 yards, 270° from front light.	33-11-34.042N 079-10-35.676W	Iso W 6s (NIGHT) Iso W 6s (DAY)	40 44		Skeleton tower on piles.	Visible 0.5° each side of range line (Day). Visible 10° each side of range line (Night). Lighted throughout 24 hours.
1885	- <i>Lighted Bell Buoy 4</i>	33-11-37.229N 079-07-13.176W	FI R 4s		5	Red.	
1890	- <i>Lighted Buoy 5</i>	33-11-30.902N 079-08-02.123W	FI G 2.5s		5	Green.	
1890.5	- <i>Lighted Buoy 5A</i>	33-11-30.441N 079-08-34.166W	FI G 4s		5	Green.	
1895	- <i>Lighted Buoy 6</i>	33-11-36.758N 079-08-02.425W	FI R 2.5s		5	Red.	
1895.5	- <i>Lighted Buoy 6A</i>	33-11-37.830N 079-08-34.031W	FI R 4s		5	Red.	

(1) No.	(2) Name and Location	(3) Position	(4) Characteristic	(5) Height	(6) Range	(7) Structure	(8) Remarks
SOUTH CAROLINA - Seventh District							
WINYAH BAY (Chart 11532)							
Winyah Bay Channel							
1900	- Lighted Buoy 7	33-11-31.098N 079-09-07.914W	Q G		4	Green.	
1905	- Lighted Buoy 8	33-11-37.566N 079-09-06.768W	Q R		4	Red.	
1910	WINYAH BAY RANGE B FRONT LIGHT	33-11-58.884N 079-10-57.978W	Q G		20	KRW on dolphin.	Visible 1.5° each side of rangeline.
1915	WINYAH BAY RANGE B REAR LIGHT 308 yards, 285.1° from front light.	33-12-00.692N 079-11-06.032W	Iso G 6s		48	KRW on skeleton tower on piles.	Visible 1.5° each side of rangeline.
1920	- Lighted Buoy 9	33-11-43.613N 079-10-07.764W	FI G 2.5s		5	Green.	
1925	- Lighted Buoy 10	33-11-50.023N 079-10-04.958W	FI R 2.5s		5	Red.	
1930	- Lighted Buoy 11	33-11-51.478N 079-10-38.800W	Q G		3	Green.	
1935	- Lighted Buoy 12	33-11-59.728N 079-10-38.089W	Q R		4	Red.	
1940	WINYAH BAY RANGE C FRONT LIGHT	33-14-28.696N 079-11-50.043W	Q W		21	KRW on square skeleton tower on piles. On same structure as Winyah Bay Lower Range E Front Light.	Visible 4° each side of rangeline.
1945	WINYAH BAY RANGE C REAR LIGHT 1,218 yards, 341.9° from front light.	33-14-48.456N 079-11-57.695W	Iso W 6s		48	KRW on square skeleton tower on piles.	Visible 4° each side of rangeline.
1950	- Lighted Buoy 13	33-12-22.102N 079-11-05.204W	Q G		4	Green.	
1955	- Lighted Buoy 14	33-12-32.989N 079-11-02.155W	Q R		4	Red.	
1958	Coast Guard Mooring Buoy WB	33-13-54.025N 079-11-30.017W				White can with blue band labeled CG.	
1960	- Lighted Buoy 15	33-13-54.175N 079-11-40.282W	FI G 2.5s		5	Green.	
1965	- Lighted Buoy 16	33-13-56.246N 079-11-35.014W	FI R 2.5s		5	Red.	
1970	WINYAH BAY RANGE D FRONT LIGHT	33-15-25.885N 079-12-59.718W	Q W		22	KRW on dolphin.	Visible 4° each side of rangeline.
1975	WINYAH BAY RANGE D REAR LIGHT 696 yards, 322.5° from front light.	33-15-42.287N 079-13-14.687W	Iso W 6s		40	KRW on square skeleton tower.	Visible 4° each side of rangeline.
1980	- Lighted Buoy 17	33-14-51.024N 079-12-33.191W	FI G 2.5s		5	Green.	
1990	- Lighted Buoy 18	33-15-07.406N 079-12-38.589W	Q R		4	Red.	
1995	- LIGHT 19	33-15-11.892N 079-12-56.367W	Q G		16	4	SG on dolphin.
2000	WINYAH BAY LOWER RANGE E FRONT LIGHT	33-14-28.710N 079-11-50.063W	Q W		22	KRW on skeleton tower on piles. On same structure as Winyah Bay Range C Front Light.	Visible 2° each side of rangeline.
2005	WINYAH BAY LOWER RANGE E REAR LIGHT 777 yards, 130.4° from front light.	33-14-13.753N 079-11-29.176W	Iso W 6s		46	KRW on skeleton tower on piles.	Visible 2° each side of rangeline.
Belle Isle Marina							
2015	- Daybeacon 2	33-18-23.000N 079-17-21.500W				TR on pile.	Private aid.
2020	- Daybeacon 3	33-18-07.200N 079-16-54.600W				SG on dolphin.	Private aid.

(1) No.	(2) Name and Location	(3) Position	(4) Characteristic	(5) Height	(6) Range	(7) Structure	(8) Remarks
SOUTH CAROLINA - Seventh District							
WINYAH BAY (Chart 11532)							
Winyah Bay Channel							
Belle Isle Marina							
2025	- Daybeacon 4	33-18-25.000N 079-17-24.500W				TR on dolphin.	Private aid.
2030	- Daybeacon 5	33-18-22.200N 079-17-24.500W				SG on pile.	Private aid.
Winyah Bay Channel							
2045	WINYAH BAY UPPER RANGE E FRONT LIGHT	33-18-22.303N 079-17-16.721W	Q W	20		KRW on dolphin.	Visible 1.5° each side of rangeline. Passing light visible all around.
2050	WINYAH BAY UPPER RANGE E REAR LIGHT 569 yards, 310.4° from front light.	33-18-33.032N 079-17-31.902W	Iso W 6s	41		KRW on square skeleton tower.	Visible 1.5° each side of rangeline.
2055	- Lighted Buoy 21	33-15-34.082N 079-13-25.499W	FI G 2.5s		5	Green.	
2060	- Lighted Buoy 22	33-16-01.945N 079-13-56.609W	FI R 2.5s		5	Red.	
2065	- Lighted Buoy 23	33-16-17.942N 079-14-26.363W	FI G 6s		5	Green.	
2070	- Lighted Buoy 24	33-16-41.521N 079-14-49.463W	FI R 4s		5	Red.	
2075	Winyah Bay Entrance Tide Gage Daybeacon	33-16-24.601N 079-15-26.183W				NW on pile worded TIDE GAUGE.	Maintained by U.S. Army Corps of Engineers. Private aid.
2080	- Lighted Buoy 25	33-16-58.055N 079-15-22.139W	FI G 4s		5	Green.	
2085	- Lighted Buoy 26	33-17-24.307N 079-15-50.389W	FI R 6s		5	Red.	
2090	- Lighted Buoy 27	33-17-41.557N 079-16-23.290W	FI G 2.5s		5	Green.	
2095	- Lighted Buoy 28	33-18-03.286N 079-16-44.354W	FI R 2.5s		5	Red.	
2100 34095	- Lighted Buoy 30	33-18-28.325N 079-17-06.804W	Q R		4	Red with yellow square.	
2105 34090	- Lighted Buoy 32	33-18-40.645N 079-17-08.786W	FI R 2.5s		5	TR-SY.	
2110 34085	- LIGHT 33	33-18-53.299N 079-17-16.733W	FI G 4s	16	5	SG-TY on dolphin.	
2115	RABBIT ISLAND CHANNEL RANGE FRONT LIGHT	33-20-25.193N 079-16-55.674W	Q R	25		KRW-I on tower on pile.	Visible 1.5° each side of range line.
2120	RABBIT ISLAND CHANNEL RANGE REAR LIGHT 1,130 yards, 009.1° front light.	33-20-56.444N 079-16-49.578W	Iso R 6s	48		KRW on tower on pile.	Visible 1.5° each side of range line.
2125 34080	- Lighted Buoy 34	33-19-08.025N 079-17-07.704W	FI R 4s		5	Red with yellow square.	
2130 34075	- Lighted Buoy 36	33-19-52.914N 079-16-59.155W	FI R 2.5s		5	Red with yellow square.	
2135 34070	- LIGHT 37	33-20-05.084N 079-17-05.097W	FI G 2.5s	16	5	SG-TY on pile.	
2140 34065	- Lighted Buoy 38	33-20-18.126N 079-16-49.202W	Q R		4	Red with yellow square.	
2145 34060	- Lighted Buoy 39	33-20-43.072N 079-16-43.476W	Q G		4	Green with yellow triangle.	
2150 34055	- LIGHT 40	33-20-44.984N 079-16-32.318W	Q R	16	4	TR-SY on dolphin.	
Sampit Point							
2155	- CHANNEL LIGHT 41	33-20-57.619N 079-16-46.943W	FI G 2.5s	16	5	SG on pile.	
2160	- CHANNEL LIGHT 42	33-21-00.727N 079-16-42.275W	FI R 4s	16	5	TR on dolphin.	
2165	- CHANNEL LIGHT S	33-21-22.231N 079-16-54.281W	FI (2+1)R 6s	16	5	JR on dolphin.	

(1) No.	(2) Name and Location	(3) Position	(4) Characteristic	(5) Height	(6) Range	(7) Structure	(8) Remarks
SOUTH CAROLINA - Seventh District							
WINYAH BAY (Chart 11532)							
Winyah Bay Channel							
Sampit Point							
2170	- CHANNEL LIGHT 44	33-21-51.649N 079-17-10.739W	FI R 4s	16	5	TR on pile.	
2175	- CHANNEL LIGHT 46	33-21-55.075N 079-17-17.525W	FI R 4s	16	5	TR on dolphin.	
2180	SAMPIT RIVER SIDE CHANNEL LIGHT 47	33-21-51.403N 079-17-25.469W	FI G 4s	12	5	SG on dolphin.	
2185	SAMPIT RIVER SIDE CHANNEL LIGHT 48	33-21-59.737N 079-17-16.505W	FI R 4s	16	5	TR on pile.	
Great Pee Dee River							
2195	- Daybeacon 2	33-21-12.553N 079-16-18.563W				TR on pile.	
2200	- Daybeacon 3	33-21-29.707N 079-16-15.665W				SG on pile.	
2205	- Daybeacon 4	33-21-26.995N 079-16-09.743W				TR on pile.	
2210	- Daybeacon 6	33-21-42.247N 079-15-59.513W				TR on pile.	
2215	- Daybeacon 9	33-22-10.729N 079-15-51.401W				SG on west span of bridge structure.	
2220	- Daybeacon 10	33-22-10.297N 079-15-49.325W				TR on dolphin.	
WINYAH BAY ENTRANCE TO ISLE OF PALMS (Chart 11531)							
Clarks Creek							
2230	- Lighted Buoy 2	32-59-46.372N 079-28-35.707W	FI R 4s		5	Red nun.	
2245	- Lighted Buoy 5	33-00-13.364N 079-28-39.833W	Q G		4	Green.	
2247	- Lighted Buoy 6	33-00-34.389N 079-28-35.771W	FI R 2.5s		5	Red nun.	
2310	Five Fathom Creek Daybeacon 11	33-01-00.158N 079-28-36.782W				SG on pile.	
2315	Five Fathom Creek Daybeacon 12	33-01-31.693N 079-28-28.775W				TR on pile.	
2320	Five Fathom Creek Daybeacon 13	33-02-00.457N 079-28-20.129W				SG on pile.	
2325	Five Fathom Creek Daybeacon 14	33-02-15.182N 079-28-18.878W				TR on pile.	
2330	Five Fathom Creek Daybeacon 16	33-02-42.480N 079-28-45.658W				TR on pile.	
2335	Five Fathom Creek Daybeacon 17	33-02-58.675N 079-28-35.814W				SG on pile.	
2340	Five Fathom Creek Daybeacon 18	33-03-05.107N 079-28-13.802W				TR on pile.	
2345	TOWN CREEK LIGHT 20	33-04-01.261N 079-27-54.713W	FI R 2.5s	12	5	TR on pile.	
2350	Town Creek Daybeacon 21	33-04-08.539N 079-27-55.163W				SG on pile.	
2355	TOWN CREEK LIGHT 22	33-04-17.857N 079-27-55.091W	FI R 6s	16	5	TR on pile.	
2360	Town Creek Daybeacon 24	33-04-26.563N 079-27-46.577W				TR on pile.	
2365	Town Creek Daybeacon 25	33-04-35.707N 079-27-38.963W				SG on pile.	
CHARLESTON ENTRANCE (Chart 11528)							
Charleston Harbor							
2370 200	Charleston Entrance Lighted Buoy C	32-35-39.590N 079-32-15.909W	Mo (A) W		6	Red and white stripes with red spherical topmark.	RACON: K (- . -) AIS: MMSI 993672420
2370.2	- Channel Lighted Buoy 2	32-36-37.784N 079-34-17.230W	Q R		4	Red.	
2370.21	- Channel Lighted Buoy 2A	32-37-35.732N 079-36-18.610W	FI R 2.5s		5	Red.	

(1) No.	(2) Name and Location	(3) Position	(4) Characteristic	(5) Height	(6) Range	(7) Structure	(8) Remarks
SOUTH CAROLINA - Seventh District							
CHARLESTON ENTRANCE (Chart 11528)							
Charleston Harbor							
2370.4	- Channel Lighted Buoy 4	32-38-29.102N 079-38-10.424W	FI R 4s		5	Red.	
2370.6	- Channel Lighted Buoy 6	32-39-22.490N 079-40-01.998W	Q R		4	Red.	
2370.7	- Channel Lighted Buoy 7	32-39-53.527N 079-41-35.690W	FI G 2.5s		5	Green.	
2375	- Channel Lighted Buoy 8	32-40-03.917N 079-41-28.758W	FI R 2.5s		5	Red.	
2375.5	- Channel Lighted Buoy 9	32-40-37.139N 079-43-06.985W	FI G 4s		5	Green.	
2380	- Channel Lighted Buoy 10	32-40-47.411N 079-43-00.182W	FI R 4s		5	Red.	
2385	FORT SUMTER RANGE FRONT LIGHT	32-45-04.379N 079-52-14.996W	Q W	26		On skeleton tower.	Visible 1.5° each side of range line. Lighted throughout 24 hours.
2388	FORT SUMTER RANGE FRONT LIGHT PASSING LIGHTS	32-45-04.385N 079-52-14.641W	FI W 2.5s	24	5	On the same structure as Fort Sumter Range Front Light.	Two synchronized passing lights visible all around located on the N and S corners of platform.
2390	FORT SUMTER RANGE REAR LIGHT 3,665 yards, 298.6° from front light.	32-45-57.632N 079-54-06.982W	Iso W 6s	170		On skeleton tower on piles.	Visible 1.5° each side of range line. Lighted throughout 24 hours.
2393	FORT SUMTER RANGE REAR LIGHT PASSING LIGHTS	32-45-57.638N 079-54-06.927W	FI W 6s	50	5	On the same structure as Fort Sumter Range Rear Light.	Two synchronized passing lights visible all around located on the N and S corners of platform.
2395.5	- Channel Lighted Buoy 11	32-41-16.555N 079-44-29.774W	FI G 6s		5	Green.	
2400	- Channel Lighted Buoy 12	32-41-24.373N 079-44-17.790W	FI R 6s		4	Red.	
2400.2	- Channel Lighted Buoy 13	32-41-57.889N 079-45-56.485W	FI G 2.5s		5	Green.	
2400.5	- Channel Lighted Buoy 14	32-42-08.209N 079-45-49.702W	FI R 2.5s		5	Red.	
2405	- Channel Lighted Buoy 15	32-42-46.095N 079-47-38.209W	FI G 4s		5	Green.	
2410	- Channel Lighted Buoy 16	32-42-56.428N 079-47-31.356W	FI R 4s		5	Red.	
2415	- Channel Lighted Buoy 17	32-43-17.760N 079-48-43.111W	Q G		4	Green.	
2420	- Channel Lighted Bell Buoy 18	32-43-26.915N 079-48-36.915W	Q R		4	Red.	
2425	- Channel Lighted Buoy 19	32-43-47.463N 079-49-44.897W	FI G 4s		5	Green.	
2430	- Channel Lighted Buoy 20	32-43-56.294N 079-49-39.068W	FI R 4s		5	Red.	
2435	- Channel Lighted Buoy 21	32-44-17.351N 079-50-48.469W	Q G		4	Green.	
2440	- Channel Lighted Bell Buoy 22	32-44-25.821N 079-50-40.639W	Q R		4	Red.	
2445	- South Jetty Buoy 2	32-43-51.341N 079-51-00.328W				Red nun.	
2450	- South Jetty Buoy 1	32-43-51.034N 079-51-05.514W				Green can.	
2455	MOUNT PLEASANT RANGE FRONT LIGHT	32-46-19.944N 079-52-52.139W	FI W 2.5s	18		Skeleton tower on piles.	Visible 1.5° each side of rangeline. Lighted throughout 24 hours.
2460	MOUNT PLEASANT RANGE REAR LIGHT 666 yards, 317.6° from front light.	32-46-34.580N 079-53-07.890W	Iso W 6s	52		Skeleton tower on piles.	Visible 1.5° each side of rangeline. 2 F R lights marking top of Cooper River Bridge are visible when using this range. Lighted throughout 24 hours.

(1) No.	(2) Name and Location	(3) Position	(4) Characteristic	(5) Height	(6) Range	(7) Structure	(8) Remarks
SOUTH CAROLINA - Seventh District							
CHARLESTON HARBOR (Chart 11524)							
Charleston Harbor							
2465	- Channel Lighted Buoy 23	32-44-33.538N 079-51-06.028W	FI G 2.5s		5	Green.	
2470	- Channel Lighted Buoy 24	32-44-57.012N 079-51-17.479W	FI R 2.5s		5	Red.	
2475	- Rock Groin Buoy 2	32-45-19.598N 079-51-28.971W				Red nun.	
2478	Fort Moultrie Monitoring Daybeacon	32-45-26.373N 079-51-32.184W				NW on MPW.	Private aid.
2480	- Channel Lighted Buoy 25	32-45-25.669N 079-52-03.797W	FI G 4s		5	Green.	
Charleston Harbor North Channel							
2485	REBELLION REACH RANGE FRONT LIGHT	32-46-53.616N 079-54-11.823W	FI G 2.5s		16	On skeleton tower on piles.	Visible 0.5° each side of range line. Lighted throughout 24 hours.
2490	REBELLION REACH RANGE REAR LIGHT 447 yards, 305.8° from front light.	32-47-02.018N 079-54-25.317W	Iso G 6s		46	On skeleton tower on piles.	Visible 0.5° each side of rangeline. Lighted throughout 24 hours.
2500	- Lighted Buoy 27	32-46-16.899N 079-53-19.609W	FI G 2.5s		5	Green.	
2505	- Lighted Buoy 28	32-46-22.879N 079-53-14.041W	FI R 2.5s		5	Red.	
2505.5	BENNIS REACH RANGE FRONT LIGHT	32-47-17.788N 079-55-28.629W	Q R (NIGHT) Q R (DAY)	29 29			
2506	BENNIS REACH RANGE REAR LIGHT 448 yards, 297° from front light.	32-47-23.952N 079-55-42.595W	Iso R 6s (NIGHT) Iso R 6s (DAY)	71 71			
2510	- Lighted Buoy 29	32-46-26.822N 079-53-42.068W	FI G 6s		5	Green.	
2530	- Lighted Buoy 31	32-46-38.221N 079-54-09.082W	FI G 4s		5	Green.	
2535	- Lighted Buoy 32	32-46-45.043N 079-54-04.907W	FI R 4s		5	Red.	
2540	- Lighted Buoy 34	32-46-58.568N 079-54-36.653W	Q R		4	Red.	
2545	HORSE REACH RANGE FRONT LIGHT	32-46-36.896N 079-54-30.380W	Q W		15	KRW on dolphin.	Visible all around; higher intensity on rangeline.
2550	HORSE REACH RANGE REAR LIGHT 545 yards, 145.2° from front light	32-46-23.490N 079-54-19.659W	Iso W 6s		30	KRW on skeleton tower on piles.	Visible 2° each side of rangeline.
2555	- Lighted Buoy 35	32-46-58.724N 079-54-53.915W	FI G 2.5s		5	Green.	
Charleston Harbor Marina							
2555.1	- SOUTH PIER LIGHT	32-47-06.174N 079-54-37.379W	Q W				Private aid.
2555.2	- SOUTHWEST PIER LIGHT	32-47-12.146N 079-54-40.105W	FI W 2.5s				Private aid.
2555.3	- NORTHWEST PIER LIGHT	32-47-15.401N 079-54-40.064W	FI W 4s				Private aid.
2555.4	- NORTH PIER LIGHT	32-47-18.932N 079-54-37.560W	FI W 6s				Private aid.
Patriots Point							
2560	- OBSTRUCTION LIGHT	32-47-19.635N 079-54-34.313W	F W		26	On dolphin.	Private aid.
2565	- Daybeacon 1	32-47-33.420N 079-54-34.560W				SG on pile.	Private aid.
2570.5	- Daybeacon 3	32-47-32.580N 079-54-33.060W				SG on pile.	Private aid.

(1) No.	(2) Name and Location	(3) Position	(4) Characteristic	(5) Height	(6) Range	(7) Structure	(8) Remarks
SOUTH CAROLINA - Seventh District							
CHARLESTON HARBOR (Chart 11524)							
Charleston Harbor							
Charleston Harbor North Channel							
2580	HOG ISLAND REACH RANGE FRONT LIGHT	32-46-52.069N 079-54-57.983W	FI W 2.5s	22			Visible 3° each side of rangeline. Lighted throughout 24 hours. Additional light synchronized with Range Front Light at 22 feet with nominal range of 5NM visible all around.
2585	HOG ISLAND REACH RANGE REAR LIGHT 141 yards, 172.4° from front light.	32-46-48.004N 079-54-57.547W	Iso W 6s	41			Visible 3° each side of rangeline. Lighted throughout 24 hours.
2590	- Lighted Buoy 36	32-47-17.153N 079-54-54.388W	FI R 2.5s		5	Red.	
2595	- Lighted Buoy 37	32-47-37.844N 079-55-07.905W	FI G 4s		5	Green.	
2600	- Lighted Buoy 38	32-47-47.083N 079-54-56.615W	FI R 4s		4	Red.	
Charleston Harbor							
2605	Hog Island Reach Channel Lighted Buoy 39	32-47-56.558N 079-55-03.717W	FI G 2.5s		4	Green.	
2610	ARTHUR RAVENEL BRIDGE RACON	32-48-14.634N 079-54-55.313W				On bridge.	RACON: B (- . . .) Aid maintained by State DOT Private aid.
2615	Hog Island Reach Channel Lighted Buoy 41	32-48-26.790N 079-54-58.567W	FI G 2.5s		5	Green.	
2620	Hog Island Reach Channel Lighted Buoy 42	32-48-15.736N 079-54-50.232W	FI R 2.5s		5	Red.	
Charleston Harbor South Channel							
2635 34570	- Lighted Buoy 2	32-45-34.431N 079-52-55.878W	FI R 2.5s		5	Red with yellow triangle.	
2640	Lower Middle Ground Anchorage Lighted Buoy L	32-45-51.761N 079-53-23.429W	FI Y 4s		5	Yellow.	
2645	Ripley Daybeacon	32-45-53.809N 079-54-19.065W				NW on pile worded DANGER SUBMERGED ROCK.	
2645.1	Charleston Water System Warning Lighted Buoy A	32-45-13.027N 079-53-55.013W	FI W 2.5s			White.	Private aid.
2645.2	Charleston Water System Warning Lighted Buoy B	32-45-15.341N 079-53-10.632W	FI W 4s			White.	Private aid.
2645.3	Charleston Water System Warning Lighted Buoy C	32-45-18.114N 079-52-38.524W	FI W 4s			White.	Private aid.
2645.4	Charleston Water System Warning Lighted Buoy D	32-45-12.202N 079-52-34.021W	FI W 3s			White.	Private aid.
2647 34573	ASHLEY RIVER LIGHT 1	32-45-30.303N 079-54-56.180W	FI G 2.5s	16	5	SG-SY on dolphin.	
2649	South Channel Obstruction Daybeacon A	32-45-19.048N 079-54-59.843W				NW on pile worded DANGER OBSTRUCTION.	Private aid.
2649.1	South Channel Obstruction Daybeacon B	32-45-15.699N 079-54-59.839W				NW on pile worded DANGER OBSTRUCTION.	Private aid.
2650 34575	BATTERY POINT LIGHT BP	32-45-37.476N 079-55-05.000W	FI (2+1)R 6s	16	5	JR on dolphin with yellow triangle.	
2655	- Lighted Buoy 4	32-45-50.714N 079-54-57.618W	FI R 4s		4	Red.	
2660	- Daybeacon 5	32-46-11.785N 079-55-22.348W				SG on pile.	
2685	- Daybeacon 6	32-46-44.167N 079-55-03.048W				TR on dolphin.	
2687	CORA Buoy J	32-46-40.500N 079-55-04.500W				Yellow can.	Private aid.
2688	CAROLINA YACHT CLUB LIGHT A	32-46-26.490N 079-55-25.300W	FI W 4s			On breakwater.	Private aid.
2688.1	CAROLINA YACHT CLUB LIGHT B	32-46-25.530N 079-55-25.380W	FI W 2.5s			On breakwater.	Private aid.

(1) No.	(2) Name and Location	(3) Position	(4) Characteristic	(5) Height	(6) Range	(7) Structure	(8) Remarks
SOUTH CAROLINA - Seventh District							
CHARLESTON HARBOR (Chart 11524)							
Charleston Harbor							
Charleston Harbor South Channel							
2688.2	CAROLINA YACHT CLUB LIGHT C	32-46-24.430N 079-55-25.460W	FI W 4s			On breakwater.	Private aid.
2688.3	CAROLINA YACHT CLUB LIGHT D	32-46-23.300N 079-55-25.550W	FI W 2.5s			On breakwater.	Private aid.
2688.4	CAROLINA YACHT CLUB LIGHT E	32-46-23.370N 079-55-26.750W	FI W 4s			On breakwater.	Private aid.
2688.5	CAROLINA YACHT CLUB LIGHT F	32-46-23.450N 079-55-28.260W	FI W 2.5s			On breakwater.	Private aid.
2688.6	CAROLINA YACHT CLUB LIGHT G	32-46-23.520N 079-55-29.380W	FI W 4s			On breakwater.	Private aid.
2688.7	CAROLINA YACHT CLUB LIGHT H	32-46-24.640N 079-55-29.260W	FI W 2.5s			On breakwater.	Private aid.
Cooper River							
2690	- Lighted Buoy 43	32-48-40.980N 079-55-00.861W	FI G 4s		5	Green.	
2695	- Lighted Buoy 44	32-48-57.266N 079-55-04.175W	FI R 6s		4	Red.	
2700	- Lighted Buoy 45	32-48-54.915N 079-55-16.910W	FI G 6s		5	Green.	
2705	DRUM ISLAND CHANNEL RANGE FRONT LIGHT	32-48-37.499N 079-54-37.107W	Q R (NIGHT) Q R (DAY)		21	KRW on skeleton tower on piles.	Visible 1.5° each side of rangeline. Additional light visible all around. Lighted throughout 24 hours.
2710	DRUM ISLAND CHANNEL RANGE REAR LIGHT 234 yards, 120.9° from front light.	32-48-34.819N 079-54-32.200W	Iso R 6s (NIGHT) Iso R 6s (DAY)		37	KRW on skeleton tower on piles.	Visible 1.5° each side of rangeline. Lighted throughout 24 hours.
2710.1	DRUM ISLAND CHANNEL RANGE REAR LIGHT PASSING LIGHT	32-48-34.819N 079-54-32.200W	FI W 6s		35 4	On the same structure as Drum Island Channel Range Rear Light.	Two synchronized passing lights visible all around located on two outer corner piles.
Town Creek Channel							
2715	- Lighted Buoy 2	32-47-43.433N 079-55-27.089W	Q R		4	Red.	
2725	- LIGHT 5	32-48-34.618N 079-55-57.904W	FI G 4s		12 5	SG on pile.	
2730	- Lighted Buoy 7	32-48-58.705N 079-55-45.830W	FI G 4s		4	Green.	
Cooper River							
2735	DRUM ISLAND PREFERRED CHANNEL LIGHT D On north point of spit.	32-49-01.039N 079-55-35.872W	FI (2+1)G 6s		12 5	JG on dolphin.	
2740	- Lighted Buoy 46	32-49-12.298N 079-55-30.706W	FI R 4s		4	Red.	
2750	- DIKE LIGHT 47	32-49-27.736N 079-55-55.552W	FI G 4s		22 5	SG on skeleton tower.	
2750.5	- MIDDLE DIKE OBSTRUCTION LIGHT	32-50-01.353N 079-56-02.041W	FI W 4s		21 5	NW on skeleton tower worded DANGER UNDERWATER DIKE.	
2751	- Lighted Buoy 47A	32-50-00.272N 079-55-52.233W	FI G 2.5s		4	Green.	
2752	HLK Terminal Lighted Buoy A	32-50-03.324N 079-55-55.223W	FI Y 2.5s		5	Yellow.	
2753	HLK Terminal Lighted Buoy B	32-50-06.646N 079-55-58.754W	Q Y		4	Yellow.	
2755	DANIEL ISLAND REACH RANGE FRONT LIGHT	32-50-59.708N 079-55-41.407W	Q W		16		Lighted throughout 24 hours.
2760	DANIEL ISLAND REACH RANGE REAR LIGHT 198 yards, 002.5° from front light.	32-51-05.582N 079-55-41.030W	Iso W 6s		38		Lighted throughout 24 hours.

(1) No.	(2) Name and Location	(3) Position	(4) Characteristic	(5) Height	(6) Range	(7) Structure	(8) Remarks
SOUTH CAROLINA - Seventh District							
CHARLESTON HARBOR (Chart 11524)							
Cooper River							
2765	- Lighted Buoy 48	32-49-31.815N 079-55-40.838W	FI R 4s		4	Red.	
Shipyards Creek Channel							
2770	- LIGHT 2	32-49-50.024N 079-56-07.724W	FI R 4s	12	5	TR on pile.	
2775	- LIGHT 4	32-49-51.156N 079-56-22.202W	FI R 4s	16	5	TR on pile.	
Charleston Marina							
2788	- BREAKWATER SOUTHEAST LIGHT	32-49-51.420N 079-56-02.100W	FI W 2.5s			On floating breakwater.	Private aid.
2788.1	- BREAKWATER SOUTHWEST LIGHT	32-49-51.420N 079-56-07.920W	Q W			On floating breakwater.	Private aid.
2788.2	- BREAKWATER NORTHWEST LIGHT	32-49-59.280N 079-56-04.560W	FI W 6s			On floating breakwater.	Private aid.
2788.3	- BREAKWATER NORTHEAST LIGHT	32-49-59.700N 079-56-01.260W	FI W 4s	4		On floating breakwater.	Private aid.
2788.4	- BREAKWATER NORTH ENTRANCE LIGHT	32-49-55.920N 079-56-01.140W	FI W 6s			On floating breakwater.	Private aid.
2788.5	- BREAKWATER SOUTH ENTRANCE LIGHT	32-49-54.540N 079-56-01.080W	FI W 6s			On floating breakwater.	Private aid.
Cooper River							
2790	- NORTH DEGAUSSING WEST PLATFORM LIGHT	32-49-58.000N 079-55-53.300W	Q G	12		White rectangular daymark on piles.	Maintained by U.S. Navy. Private aid.
2795	CLOUTER CREEK REACH RANGE FRONT LIGHT	32-50-55.039N 079-55-39.242W	Q W	22		Skeleton tower on piles.	Visible 1.5° each side of rangeline. Lighted throughout 24 hours.
2800	CLOUTER CREEK REACH RANGE REAR LIGHT 133 yards, 113° from front light.	32-50-53.452N 079-55-34.950W	Iso W 6s	38		Skeleton tower on piles.	Visible 1.5° each side of rangeline. Lighted throughout 24 hours.
2801	- Lighted Buoy 48A	32-50-39.935N 079-55-36.567W	Q R		4	Red.	
2803	- Lighted Buoy 49	32-50-36.098N 079-55-47.983W	FI G 4s		5	Green.	
2805	- DIKE LIGHT 49A	32-50-42.609N 079-55-52.225W	FI G 2.5s	20	5	SG on skeleton tower.	
2806	- EAST DIKE LIGHT	32-50-42.600N 079-55-53.880W	FI Y 4s			Mounted on Dike.	Private aid.
2806.1	- CENTER DIKE LIGHT	32-50-42.600N 079-55-56.940W	FI Y 2.5s			Mounted on Dike.	Private aid.
2806.2	- WEST DIKE LIGHT	32-50-42.600N 079-55-59.520W	FI Y 4s			Mounted on Dike.	Private aid.
2807	NOAA PIER R LIGHT A	32-51-04.612N 079-56-28.972W	FI Y 2.5s			On pier.	Private aid.
2808	NOAA PIER R LIGHT B	32-51-04.118N 079-56-28.568W	FI Y 2.5s			On pier.	Private aid.
2810	U.S. SOUTH NAVY PIER Q LIGHT (1)	32-51-06.630N 079-56-35.313W	F G			On pier.	Maintained by U.S. Navy. Private aid.
2815	U.S. SOUTH NAVY PIER P LIGHT (1)	32-51-10.430N 079-56-37.613W	F G			On pier.	Maintained by U.S. Navy. Private aid.
2820	U.S. NAVY PIER Z LIGHTS (2)	32-51-14.630N 079-57-03.313W	F G			On pier.	Maintained by U.S. Navy. Private aid.
2825	U.S. SOUTH NAVY PIER NORTH LIGHT (1)	32-51-11.730N 079-56-45.513W	F G			On pier.	Maintained by U.S. Navy. Private aid.
2830	U.S. SOUTH NAVY PIER M LIGHT	32-51-15.630N 079-56-52.313W	F G			On pier.	Maintained by U.S. Navy. Private aid.
2833	- Lighted Buoy 50	32-51-07.755N 079-56-04.161W	FI R 2.5s		5	Red.	
2840	- Lighted Buoy 50A	32-51-17.797N 079-56-30.239W	FI R 4s		5	Red.	
2845	U SOUTH NAVY PIER L LIGHT	32-51-19.430N 079-57-05.913W	F G			On pier.	Maintained by U.S. Navy. Private aid.

(1) No.	(2) Name and Location	(3) Position	(4) Characteristic	(5) Height	(6) Range	(7) Structure	(8) Remarks
SOUTH CAROLINA - Seventh District							
CHARLESTON HARBOR (Chart 11524)							
Cooper River							
2850	U SOUTH NAVY PIER K LIGHT (2)	32-51-22.530N 079-57-09.814W	F G			On pier.	Maintained by U.S. Navy. Private aid.
2855	- Lighted Buoy 52	32-51-33.509N 079-57-12.330W	FI R 4s		5	Red.	
2860	- Lighted Buoy 52A	32-51-49.746N 079-57-30.591W	FI R 6s		5	Red.	
2869	- LIGHT 53	32-52-07.585N 079-57-52.878W	FI G 2.5s	18	5	SG on dolphin.	
2870	- Lighted Buoy 54	32-52-16.814N 079-57-47.811W	FI R 2.5s		4	Red	
2875	- Lighted Buoy 54A	32-52-45.260N 079-57-54.898W	FI R 4s		5	Red.	
2880	CHEM MARINE SOUTH MOORING DOLPHIN LIGHT	32-52-50.129N 079-58-05.213W	F G			On dolphin.	Private aid.
2885	CHEM MARINE SOUTH BTG DOLPHIN LIGHT	32-52-51.428N 079-58-04.413W	F G			On dolphin.	Private aid.
2890	CHEM MARINE NORTH BTG DOLPHIN LIGHT	32-52-56.528N 079-58-04.013W	F G			On dolphin.	Private aid.
2895	CHEM MARINE NORTH MOORING DOLPHIN LIGHT	32-52-57.628N 079-58-04.213W	F G			On dolphin.	Private aid.
2897	- Lighted Buoy 55	32-52-28.180N 079-57-58.905W	FI G 4s		5	Green.	
2900	- Lighted Buoy 56	32-53-08.983N 079-57-53.018W	FI R 6s		4	Red.	
2905	- Buoy 56A	32-53-17.304N 079-57-50.374W				Red nun.	
2905.5	MARK CLARK I-526 BRIDGE RACON	32-53-30.000N 079-57-51.000W				On bridge.	RACON: B (- . . .) Private aid.
2910	- Buoy 56B	32-53-34.829N 079-57-45.115W				Red nun.	
2915	- Buoy 57	32-53-36.913N 079-57-52.621W				Green can.	
2920	- Lighted Buoy 58	32-53-43.809N 079-57-42.349W	FI R 2.5s		5		
2925	- Lighted Buoy 60	32-54-06.684N 079-57-23.196W	FI R 4s		5	Red.	
2926	- Lighted Buoy 60A	32-54-11.704N 079-57-03.368W	FI R 2.5s		5	Red.	
COOPER RIVER							
Cooper River							
2930	- Lighted Buoy 62	32-54-25.494N 079-56-46.103W	Q R		4	Red.	
CHARLESTON HARBOR (Chart 11524)							
Cooper River							
2931	Maybank Mooring Lighted Buoy 1A	32-54-30.534N 079-56-39.636W	FI W 4s			White with blue band.	Private aid.
2931.1	Maybank Mooring Lighted Buoy 1B	32-54-30.213N 079-56-40.170W	FI W 4s			White with blue band.	Private aid.
2931.2	Maybank Mooring Lighted Buoy 1C	32-54-28.523N 079-56-52.917W	FI W 4s			White with blue band.	Private aid.
2931.3	Maybank Mooring Lighted Buoy 1D	32-54-28.691N 079-56-53.542W	FI W 4s			White with blue band.	Private aid.
2931.4	Maybank Mooring Lighted Buoy 1E	32-54-30.645N 079-56-53.907W	FI W 4s			White with blue band.	Private aid.
2931.5	Maybank Mooring Lighted Buoy 1F	32-54-30.966N 079-56-53.373W	FI W 4s			White with blue band.	Private aid.
2931.6	Maybank Mooring Lighted Buoy 1G	32-54-32.657N 079-56-40.625W	FI W 4s			White with blue band.	Private aid.
2931.7	Maybank Mooring Lighted Buoy 1H	32-54-32.489N 079-56-40.001W	FI W 4s			White with blue band.	Private aid.
2931.8	Maybank Mooring Lighted Buoy 2A	32-54-33.159N 079-56-25.275W	FI W 4s			White with blue band.	Private aid.
2931.9	Maybank Mooring Lighted Buoy 2B	32-54-32.837N 079-56-25.871W	FI W 4s			White with blue band.	Private aid.

(1) No.	(2) Name and Location	(3) Position	(4) Characteristic	(5) Height	(6) Range	(7) Structure	(8) Remarks
SOUTH CAROLINA - Seventh District							
CHARLESTON HARBOR (Chart 11524)							
Cooper River							
2932	Maybank Mooring Lighted Buoy 2C	32-54-31.025N 079-56-38.014W	FI W 4s			White with blue band.	Private aid.
2932.1	Maybank Mooring Lighted Buoy 2D	32-54-31.322N 079-56-38.354W	FI W 4s			White with blue band.	Private aid.
2932.2	Maybank Mooring Lighted Buoy 2E	32-54-33.688N 079-56-38.795W	FI W 4s			White with blue band.	Private aid.
2932.3	Maybank Mooring Lighted Buoy 2F	32-54-34.058N 079-56-38.579W	FI W 4s			White with blue band.	Private aid.
2932.4	Maybank Mooring Lighted Buoy 2G	32-54-35.545N 079-56-26.198W	FI W 4s			White with blue band.	Private aid.
2932.5	Maybank Mooring Lighted Buoy 2H	32-54-35.333N 079-56-25.742W	FI W 4s			White with blue band.	Private aid.
COOPER RIVER							
Cooper River							
2935	- RANGE A FRONT LIGHT	32-54-36.459N 079-55-38.570W	Q W	29		On skeleton tower on piles.	Visible 4° each side of rangeline. Lighted throughout 24 hours.
2940	- RANGE A REAR LIGHT 319 yards, 081.2° from front light.	32-54-37.903N 079-55-27.479W	Iso W 6s	39		On white skeleton tower on piles.	Visible 4° each side of rangeline. Lighted throughout 24 hours.
2945	- Lighted Buoy 64	32-54-27.809N 079-56-22.885W	FI R 2.5s		5	Red.	
2950	- Lighted Buoy 65	32-54-34.961N 079-56-10.015W	FI G 4s		5	Green.	
2960	- Lighted Buoy 66	32-54-31.671N 079-55-59.925W	FI R 4s		5	Red.	
2965	- RANGE B FRONT LIGHT	32-54-24.396N 079-56-08.866W	Q G	15			Visible 4° each side of range line. Lighted throughout 24 hours.
2970	- RANGE B REAR LIGHT 318 yards, 214.3° from front light.	32-54-16.593N 079-56-15.168W	Iso G 6s	23			Visible 4° each side of range line. Lighted throughout 24 hours.
2975	- Lighted Buoy 67	32-54-44.351N 079-55-55.824W	Q G		4	Green.	
2980	- LIGHT 68	32-54-42.535N 079-55-44.699W	FI R 4s	12	5	TR on dolphin.	
2985	- LIGHT 69	32-54-54.781N 079-55-53.111W	FI G 4s	16	5	SG on dolphin.	
2995	- RANGE C FRONT LIGHT	32-56-01.213N 079-56-22.227W	Q G	27			Visible 1.5° each side of rangeline. Lighted throughout 24 hours.
3000	- RANGE C REAR LIGHT 200 yards, 328.8° from front light.	32-56-06.295N 079-56-25.880W	Iso G 6s	34			Visible 1.5° each side of rangeline. Lighted throughout 24 hours.
3005	- LIGHT 70	32-55-13.207N 079-55-42.755W	FI R 4s	12	5	TR on dolphin.	
3015	- AMMUNITION PIER LIGHT	32-55-42.000N 079-56-18.000W	F G			Skeleton tower on dolphin.	Maintained by U.S. Navy. Private aid.
3020	- LIGHT 72	32-55-50.683N 079-56-08.537W	FI R 6s	12	4	TR on dolphin.	
3025	- PIER A LIGHT A	32-56-08.624N 079-56-18.305W	F G	14		On dolphin.	Maintained by U.S. Navy. Private aid.
3035	- PIER A LIGHT B	32-56-17.624N 079-56-07.304W	F G			On dolphin.	Maintained by U.S. Navy. Private aid.
3040	- RANGE D/F FRONT LIGHT	32-56-23.355N 079-55-28.668W	Q W	12		KRW on dolphin.	Visible all around.
3045	- RANGE D REAR LIGHT 113 yards, 059° from front light.	32-56-25.088N 079-55-25.244W	Iso W 6s	25		KRW on tower on piles.	Visible all around.
3050	- Lighted Buoy 73	32-56-15.249N 079-55-50.923W	FI G 4s		5	Green.	

(1) No.	(2) Name and Location	(3) Position	(4) Characteristic	(5) Height	(6) Range	(7) Structure	(8) Remarks
SOUTH CAROLINA - Seventh District							
COOPER RIVER							
Cooper River							
3055	- RANGE E FRONT LIGHT	32-56-07.076N 079-55-50.119W	Q W	16		KRW on pile.	Visible all around.
3060	- RANGE E REAR LIGHT 183 yards, 208.4° from front light.	32-56-02.946N 079-55-52.827W	Iso W 6s	24		KRW on tower on piles.	Visible all around.
CHARLESTON HARBOR (Chart 11524)							
Cooper River							
3063	Snow Point Mooring Buoy A	32-56-27.752N 079-55-39.602W				White can with horizontal blue band.	Maintained by the U.S. Navy. Private aid.
COOPER RIVER							
Cooper River							
3065	- <i>Lighted Buoy 75</i>	32-56-32.649N 079-55-38.322W	Q G		3	Green.	
3070	- <i>Lighted Buoy 76</i>	32-56-37.060N 079-55-31.961W	FI R 4s		5	Red.	
3075	- RANGE F REAR LIGHT 560 yards, 152.5° from front light.	32-56-19.605N 079-55-26.428W	Iso W 6s	22		KRW on dolphin.	Visible all around.
3080	- <i>Lighted Buoy 80</i>	32-57-01.626N 079-55-44.191W	Q R		4	Red.	
3085	- <i>Lighted Buoy 81</i>	32-57-17.197N 079-55-33.615W	Q G		4	Green.	
3095	- LIGHT 82	32-57-09.742N 079-55-34.378W	FI R 2.5s	16	4	TR on pile.	
3100	- <i>Lighted Buoy 83</i>	32-57-25.213N 079-55-15.706W	FI G 4s		5	Green.	
3105	- LIGHT 84	32-57-26.180N 079-55-02.096W	FI R 2.5s	16	3	TR on pile.	
Amoco							
3110	- SOUTH MOORING DOLPHIN OBSTRUCTION LIGHT	32-57-35.022N 079-54-58.001W	FI R 6s			On concrete structure.	Private aid.
3115	- SOUTH BTG DOLPHIN OBSTRUCTION LIGHT	32-57-38.022N 079-54-57.301W	FI R 6s			On concrete structure.	Private aid.
3120	- NORTH BTG DOLPHIN OBSTRUCTION LIGHT	32-57-41.022N 079-54-57.301W	FI R 6s			On concrete structure.	Private aid.
3125	- NORTH MOORING DOLPHIN OBSTRUCTION LIGHT	32-57-44.022N 079-54-57.801W	FI R 6s			On concrete structure.	Private aid.
Cooper River							
3130	- LIGHT 86	32-57-47.587N 079-55-04.937W	FI R 4s	16	5	TR on pile.	
3135	- LIGHT 87	32-57-55.766N 079-55-32.095W	FI G 4s	16	3	SG on dolphin.	
3140	- LIGHT 88	32-58-01.025N 079-55-28.018W	FI R 2.5s	16	5	TR on pile.	
3145	BACK RIVER WATER INTAKE OBSTRUCTION LIGHT	32-58-03.800N 079-56-18.000W	Q W			NW on intake structure; worded DANGER WATER INTAKE.	Private aid.
3150	- LIGHT 89	32-58-11.695N 079-55-43.092W	FI G 2.5s	16	3	SG on pile.	
3153	- Daybeacon 90	32-58-11.199N 079-55-33.852W				TR on pile.	
3155	- LIGHT 91	32-58-26.785N 079-55-33.628W	Q G	16	4	SG on pile.	
3157	- LIGHT 92	32-58-19.037N 079-55-30.795W	Q R	16	4	TR on pile.	
3160	- LIGHT 93	32-58-26.583N 079-55-10.533W	FI G 2.5s	16	5	SG on pile.	
3165	- Daybeacon 95	32-58-24.605N 079-55-02.040W				SG on pile.	
3170	- LIGHT 97	32-58-26.478N 079-54-48.496W	Q G	16	4	SG on pile.	

(1) No.	(2) Name and Location	(3) Position	(4) Characteristic	(5) Height	(6) Range	(7) Structure	(8) Remarks
SOUTH CAROLINA - Seventh District							
COOPER RIVER							
Cooper River							
3175	- RANGE H FRONT LIGHT	32-58-25.947N 079-54-37.970W	Q W	11		KRW on pile.	
3180	- RANGE H REAR LIGHT 180 yards, 175.0° from front light.	32-58-20.635N 079-54-37.423W	Iso W 6s	20		KRW on skeleton tower on piles.	
3185.1	- LIGHT 99	32-58-38.040N 079-54-42.664W	FI G 2.5s	16	5	SG on pile.	
3190	- LIGHT 100	32-58-36.999N 079-54-34.687W	FI R 2.5s	16	3	TR on pile.	
3200	- LIGHT 104	32-59-04.153N 079-55-19.998W	Q R	16	4	TR on pile.	
3205	- SEWER OUTFALL LIGHT	32-59-02.620N 079-55-26.300W	FI W 2.5s			On dolphin.	Private aid.
3210	- MON STA OBSTRUCTION LIGHT D	32-59-30.620N 079-55-35.299W	Q W			NG on end of dock.	Maintained by U.S. Army. Private aid.
3215	- LIGHT 105	32-59-40.933N 079-55-27.962W	Q G	16	4	SG on pile.	
3225	- LIGHT 109	32-59-40.115N 079-54-51.973W	FI G 2.5s	16	5	SG on pile.	
3230	- RANGE I FRONT LIGHT 110	32-59-36.126N 079-54-44.720W	Q R	12		KRW on pile.	
3235	- RANGE I REAR LIGHT 83 yards, 097.3° from front light.	32-59-35.812N 079-54-41.829W	Iso R 6s	19		KRW on skeleton tower on piles.	
3240	- LIGHT 112	33-00-03.289N 079-54-11.183W	FI R 4s	16	3	TR on pile.	
3243	- Daybeacon 114	33-00-17.778N 079-54-00.760W				TR on pile.	
3245	- MON STA OBSTRUCTION LIGHT E	33-00-30.619N 079-55-17.298W	Q W			NG on end of dock.	Maintained by U.S. Army. Private aid.
3260	SOUTH CAROLINA GAS & ELEC NORTH PIER LIGHT	33-00-50.118N 079-55-22.397W	F W			On pier.	Private aid.
3265	SOUTH CAROLINA GAS & ELEC SOUTH PIER LIGHT	33-00-48.618N 079-55-22.297W	F W			On pier.	Private aid.
3270	- MON STA LIGHT C	33-03-30.616N 079-56-11.296W	Q W			NG on pile.	Maintained by U.S. Army. Private aid.
3275	DURHAM CANAL MON STA LIGHT B	33-03-54.616N 079-57-23.297W	Q W			NR on pile.	Maintained by U.S. Army. Private aid.
3285	- MON STA LIGHT A	33-04-36.616N 079-56-59.296W	Q W			NG on pile.	Maintained by U.S. Army. Private aid.
3287	Upper Cooper River Daybeacon 2	33-01-07.270N 079-54-42.150W				TR on pile.	Private aid.
3287.1	Upper Cooper River Daybeacon 3	33-01-09.530N 079-54-59.590W				SG on pile.	Private aid.
3287.2	Upper Cooper River Daybeacon 4	33-03-56.580N 079-55-16.500W				TR on pile.	Private aid.
3287.3	Upper Cooper River Daybeacon 6	33-04-02.580N 079-55-25.140W				TR on pile.	Private aid.
3287.4	Upper Cooper River Daybeacon 7	33-03-45.780N 079-55-43.680W				SG on pile.	Private aid.
3287.5	Upper Cooper River Daybeacon 9	33-04-08.520N 079-55-57.900W				SG on pile.	Private aid.
3287.6	Upper Cooper River Daybeacon 10	33-04-10.200N 079-55-48.600W				TR on pile.	Private aid.
3287.7	Upper Cooper River Daybeacon 11	33-04-27.840N 079-55-51.480W				SG on pile.	Private aid.
3287.8	Upper Cooper River Daybeacon 12	33-04-52.920N 079-55-46.680W				TR on pile.	Private aid.
3287.9	Upper Cooper River Daybeacon 13	33-05-06.900N 079-56-35.520W				SG on pile.	Private aid.
3288	Upper Cooper River Daybeacon 14	33-05-10.920N 079-56-25.800W				TR on pile.	Private aid.
3288.1	Upper Cooper River Daybeacon 16	33-05-15.600N 079-56-13.200W				TR on pile.	Private aid.

(1) No.	(2) Name and Location	(3) Position	(4) Characteristic	(5) Height	(6) Range	(7) Structure	(8) Remarks
SOUTH CAROLINA - Seventh District							
COOPER RIVER							
Cooper River							
3288.2	Upper Cooper River Daybeacon 18	33-05-18.420N 079-56-05.460W				TR on pile.	Private aid.
3288.3	Upper Cooper River Daybeacon 20	33-05-45.420N 079-56-42.180W				TR on pile.	Private aid.
3288.4	Upper Cooper River Daybeacon 21	33-06-03.900N 079-57-13.860W				SG on pile.	Private aid.
3288.5	Upper Cooper River Daybeacon 22	33-06-06.420N 079-57-04.140W				TR on pile.	Private aid.
3288.6	Upper Cooper River Daybeacon 24	33-06-13.920N 079-57-03.540W				TR on pile.	Private aid.
3288.7	Upper Cooper River Daybeacon 25	33-06-25.980N 079-57-20.340W				SG on pile.	Private aid.
3288.8	Upper Cooper River Daybeacon 26	33-06-36.600N 079-57-16.620W				TR on pile.	Private aid.
3288.9	Upper Cooper River Daybeacon 28	33-06-42.540N 079-57-13.680W				TR on pile.	Private aid.
3289	Upper Cooper River Daybeacon 29	33-06-47.760N 079-57-17.460W				SG on pile.	Private aid.
3289.1	Upper Cooper River Daybeacon 31	33-07-13.920N 079-57-54.780W				SG on pile.	Private aid.
CHARLESTON HARBOR (Chart 11524)							
Wando River							
3290	- RANGE A FRONT LIGHT	32-48-30.101N 079-55-05.867W	FI G 2.5s (NIGHT) FI G 2.5s (DAY)	21		On skeleton tower on piles.	Visible 0.5° each side of rangeline. Lighted throughout 24 hours.
3295	- RANGE A REAR LIGHT 156 yards, 222.5° from front light.	32-48-24.471N 079-55-12.119W	Iso G 6s (NIGHT) Iso G 6s (DAY)	38		On skeleton tower on piles.	Visible 0.5° each side of rangeline. Lighted throughout 24 hours.
Wando River Terminal <i>Buoys located 70 yards outside channel limit.</i>							
3300	- Lighted Buoy 2	32-48-51.690N 079-54-35.656W	FI R 2.5s		5	Red.	AIS: MMSI 993672487
3305	- Lighted Buoy 3	32-49-13.533N 079-54-24.023W	FI G 4s		5	Green.	
3310	- Lighted Buoy 4	32-49-08.071N 079-54-17.333W	FI R 4s		3	Red.	
3315	- Lighted Buoy 5	32-49-35.252N 079-54-00.028W	FI G 6s		5	Green.	
3320	- Lighted Buoy 6	32-49-37.998N 079-53-44.219W	FI R 2.5s		5	Red.	
Wando River							
3320.5	- Terminal Lighted Buoy 7	32-49-58.405N 079-53-54.607W	FI G 2.5s		5	Green	Marks Turning Basin.
3325	- Terminal Lighted Buoy 7A	32-50-15.580N 079-53-44.298W	FI G 4s		5	Green.	Marks Turning Basin.
3330	- Terminal Lighted Buoy 8	32-50-19.239N 079-53-29.894W	FI R 6s		5	Red.	
3335	- Buoy 10	32-50-53.846N 079-53-49.616W				Red nun.	
3340	- Buoy 11	32-51-25.865N 079-53-54.442W				Green can.	
3345	- Buoy 12	32-51-25.170N 079-53-49.658W				Red nun.	
3355	- LIGHT 14	32-51-45.631N 079-53-17.912W	Q R	16	4	TR on pile.	
3365	- LIGHT 17	32-52-14.013N 079-52-33.157W	FI G 2.5s	16	5	SG on pile.	
3380	- LIGHT 21	32-52-26.739N 079-51-26.064W	Q G	16	4	SG on pile.	
3385	- LIGHT 22	32-52-24.233N 079-51-17.716W	Q R	16	4	TR on pile.	

(1) No.	(2) Name and Location	(3) Position	(4) Characteristic	(5) Height	(6) Range	(7) Structure	(8) Remarks
SOUTH CAROLINA - Seventh District							
CHARLESTON HARBOR (Chart 11524)							
Wando River							
3390	- Daybeacon 23	32-52-31.311N 079-51-14.862W				SG on pile.	
3405	- Daybeacon 24	32-52-44.854N 079-50-47.728W				TR on pile.	
3410	- Daybeacon 25	32-52-53.631N 079-50-51.564W				SG on pile.	
3415	- Daybeacon 26	32-53-06.857N 079-50-39.822W				TR on dolphin.	
3425	- Daybeacon 27	32-53-14.868N 079-50-42.451W				SG on pile.	
3430	- Daybeacon 28	32-53-39.115N 079-50-38.232W				TR on pile.	
3455	- Daybeacon 30	32-54-21.166N 079-50-27.910W				TR on pile.	
3460	- Daybeacon 29	32-54-15.211N 079-50-34.625W				SG on pile.	
3465	- Daybeacon 31	32-54-30.790N 079-50-38.244W				SG on dolphin.	
3475	- Daybeacon 32	32-54-36.077N 079-50-32.380W				TR on pile.	
3480	- Daybeacon 33	32-54-36.231N 079-50-38.226W				SG on pile.	
3485	- Daybeacon 34	32-54-51.160N 079-50-23.182W				TR on pile.	
3490	- Daybeacon 37	32-55-08.955N 079-50-19.710W				SG on pile.	
3495	- Daybeacon 36	32-55-04.933N 079-50-15.180W				TR on pile.	
3500	- Daybeacon 39	32-55-31.485N 079-50-03.648W				SG on pile.	
3505	- Daybeacon 40	32-55-29.641N 079-49-56.642W				TR on pile.	
Mount Pleasant Channel							
3510	- Daybeacon 1	32-46-14.817N 079-52-20.824W				SG on pile.	
3515	- Daybeacon 2	32-46-15.156N 079-52-16.062W				TR on pile.	
3520	- Daybeacon 3	32-46-30.271N 079-52-21.056W				SG on pile.	
3525	- Buoy 4	32-46-31.783N 079-52-18.311W				Red nun.	
3530	- Buoy 6	32-46-45.061N 079-52-24.311W				Red nun.	
3535	- LIGHT 8	32-46-55.007N 079-52-32.831W	FI R 4s	12	5	TR on pile.	
3540	- Daybeacon 10	32-47-02.666N 079-52-43.143W				TR on pile.	
3545	- Daybeacon 12	32-47-05.215N 079-52-49.205W				TR on pile.	
3550	- Daybeacon 14	32-47-08.028N 079-52-58.044W				TR on pile.	
3555	- LIGHT 16	32-47-07.855N 079-53-11.225W	FI R 4s	12	5	TR on pile.	
Shem Creek							
3560	- RANGE FRONT LIGHT	32-47-20.106N 079-53-11.999W	Q W	15		KRW on pile.	
3565	- RANGE REAR LIGHT 90 yards, 000.5° from front light.	32-47-22.781N 079-53-11.972W	Iso W 6s	20		KRW on dolphin.	
Ashley River							
3580	Crab Bank Daybeacon	32-46-05.787N 079-55-39.636W				NW on pile worded DANGER SUBMERGED ROCK.	

(1) No.	(2) Name and Location	(3) Position	(4) Characteristic	(5) Height	(6) Range	(7) Structure	(8) Remarks
SOUTH CAROLINA - Seventh District							
CHARLESTON HARBOR (Chart 11524)							
Ashley River							
3585	- Lighted Buoy 2	32-46-04.651N	FI R 2.5s		5	Red with yellow triangle.	
34600		079-56-08.347W					
3590	- LIGHT 3	32-46-12.286N	FI G 6s	12	5	SG-SY on dolphin.	
34605		079-56-41.309W					
3605	- Daybeacon 6	32-47-35.933N				TR on pile.	
		079-58-17.662W					
3610	- Daybeacon 6A	32-47-49.215N				TR on dolphin.	
		079-58-21.740W					
3615	- Daybeacon 8	32-48-00.377N				TR on dolphin.	
		079-58-22.588W					
3620	- Daybeacon 9	32-48-11.693N				SG on dolphin.	
		079-58-27.497W					
3625	- Daybeacon 10	32-48-22.519N				TR on pile.	
		079-58-13.716W					
3630	- Daybeacon 12	32-48-33.331N				TR on pile.	
		079-58-04.308W					
3635	- Daybeacon 13	32-48-46.771N				SG on pile.	
		079-58-00.642W					
3640	- Daybeacon 15	32-49-20.665N				SG on pile.	
		079-57-56.154W					
3645	- Daybeacon 16	32-49-28.957N				TR on pile.	
		079-57-50.448W					
3650	- Daybeacon 18	32-50-01.760N				TR on dolphin.	
		079-58-08.894W					
3655	- Daybeacon 20	32-50-13.867N				TR on dolphin.	
		079-58-32.040W					
3660	- Daybeacon 21	32-50-13.304N				SG on pile.	
		079-59-12.647W					
3665	- Daybeacon 22	32-50-04.789N				TR on pile.	
		079-59-25.392W					
3670	- Daybeacon 23	32-49-53.317N				SG on pile.	
		079-59-49.854W					
3675	- Daybeacon 24	32-49-43.861N				TR on pile.	
		080-00-19.461W					
3680	- Daybeacon 25	32-49-40.729N				SG on pile.	
		080-00-30.360W					
3685	- Daybeacon 26	32-49-43.705N				TR on pile.	
		080-00-40.290W					
3690	- Daybeacon 28	32-50-00.627N				TR on pile.	
		080-01-15.327W					
3691	- Obstruction Daybeacon A	32-47-13.590N				NW on pile worded DANGER OBSTRUCTION.	Private aid.
		079-57-37.750W					
3691.1	- Obstruction Daybeacon B	32-47-13.367N				NW on pile worded DANGER OBSTRUCTION.	Private aid.
		079-57-37.478W					
3691.2	- Obstruction Daybeacon C	32-50-04.818N				NW on pile worded DANGER OBSTRUCTION.	Private aid.
		079-59-13.000W					
3691.3	- Obstruction Daybeacon D	32-50-05.095N				NW on pile worded DANGER OBSTRUCTION.	Private aid.
		079-59-12.779W					
STONO AND NORTH EDISTO RIVERS							
Stono Inlet							
Folly River							
3734	- Lighted Buoy 2	32-37-42.779N	FI R 2.5s		3	Red.	
		079-59-20.083W					
3735	- Buoy 3	32-37-43.640N				Green Can.	
		079-59-22.779W					
3735.1	- Buoy 4	32-37-50.985N				Red nun.	
		079-59-18.114W					
3735.3	- Buoy 6	32-37-58.360N				Red nun.	
		079-59-16.986W					
3740	- Buoy 7	32-37-51.229N				Green can.	
		079-59-21.163W					

(1) No.	(2) Name and Location	(3) Position	(4) Characteristic	(5) Height	(6) Range	(7) Structure	(8) Remarks
SOUTH CAROLINA - Seventh District							
STONO AND NORTH EDISTO RIVERS							
Stono Inlet							
Folly River							
3740.1	- Buoy 8	32-38-09.713N 079-59-11.131W				Red nun.	
3740.5	- Buoy 9	32-38-10.929N 079-59-12.651W				Green can.	
3740.6	- Buoy 10	32-38-24.595N 079-59-02.240W				Red nun.	
3745	- Buoy 11	32-38-24.986N 079-59-04.048W				Green can.	
3745.1	- Buoy 12	32-38-36.901N 079-58-49.880W				Red nun.	
3750.4	- Buoy 14	32-38-43.779N 079-58-35.713W				Red nun.	
3750.7	- Buoy 16	32-38-50.485N 079-58-14.423W				Red nun.	
3750.8	- Buoy 17	32-38-54.243N 079-57-53.457W				Green can.	
3750.9	- Buoy 17A	32-38-50.340N 079-58-05.375W				Green can.	
3760	- Buoy 19	32-39-03.206N 079-57-39.313W				Green can.	
Stono River							
3765	- Daybeacon 2	32-38-20.673N 080-00-48.751W				TR on pile.	
3770	- Preferred Channel Daybeacon A	32-38-27.224N 080-01-15.734W				JG on pile.	
3775	- Daybeacon 3	32-39-21.729N 080-00-48.776W				SG on pile.	
3775.5	- Daybeacon 3A	32-39-46.380N 080-00-09.769W				SG on pile..	
3780	- Daybeacon 4	32-39-50.937N 079-59-55.224W				TR on pile.	
3782	- Inshore Reef Buoy A	32-40-19.500N 080-00-00.000W					Private aid.
3783	- Inshore Reef Buoy B	32-40-27.300N 080-00-04.500W					Private aid.
3785	- Daybeacon 6	32-40-46.184N 080-00-13.557W				TR on pile.	
3790	- Daybeacon 7	32-41-10.834N 080-00-16.472W				SG on pile.	
3795	- Daybeacon 9	32-41-19.626N 079-59-46.835W				SG on pile.	
3800	- Daybeacon 10	32-41-24.222N 079-59-16.729W				TR on pile.	
3805	- Daybeacon 11	32-42-40.959N 079-59-18.383W				SG on pile.	
3810	- Daybeacon 12	32-43-04.242N 079-59-14.671W				TR on pile.	
3815	- Daybeacon 12A	32-43-16.550N 079-59-52.747W				TR on pile.	
3820	- Daybeacon 14	32-43-21.096N 080-00-07.957W				TR on pile.	
3822	- Obstruction Daybeacon A	32-43-23.269N 079-59-46.258W				NW on pile worded OBSTRUCTION.	Private aid.
3823	- Obstruction Daybeacon B	32-43-23.798N 079-59-47.330W				NW on pile worded OBSTRUCTION.	Private aid.
3825	- Daybeacon 15	32-43-52.312N 080-00-34.182W				SG on pile.	
3830	- Daybeacon 16	32-44-40.530N 080-00-28.393W				TR on pile.	
3835	- Daybeacon 16A	32-45-26.170N 080-00-26.729W				TR on pile.	
3840	- Daybeacon 17	32-45-41.459N 080-00-16.120W				SG on pile.	

(1) No.	(2) Name and Location	(3) Position	(4) Characteristic	(5) Height	(6) Range	(7) Structure	(8) Remarks
SOUTH CAROLINA - Seventh District							
STONO AND NORTH EDISTO RIVERS							
Stono Inlet							
Stono River							
3845	- Daybeacon 19	32-45-54.892N 080-00-12.280W				SG on pile.	
3850 34630	- PREFERRED CHANNEL LIGHT B	32-46-00.647N 080-00-06.081W	Fl (2+1)G 6s	16	5	JG-SY on pile.	
North Edisto River							
3855 265	- Entrance Lighted Buoy 2NE	32-31-21.399N 080-06-51.374W	Fl R 4s		5	Red.	
3865	- Entrance Lighted Buoy 6	32-31-38.851N 080-08-03.741W	Fl R 4s		5	Red.	
3870	- ENTRANCE RANGE FRONT LIGHT At point of shoal west side of entrance to Bohicket Creek.	32-34-57.120N 080-12-29.603W	Q W	21		KRW on dolphin.	Visible all around; higher intensity on rangeline.
3875	- ENTRANCE RANGE REAR LIGHT 1,119 yards, 315° from front light.	32-35-20.591N 080-12-57.361W	Iso W 6s	50		KRW on skeleton tower on piles.	Visible 4° each side of rangeline.
3880	- Inner Buoy 7	32-32-17.390N 080-09-21.551W				Green can.	Ra ref.
3885	- Inner Lighted Buoy 9	32-32-43.060N 080-09-51.938W	Fl G 4s		5	Green.	
3890	Steamboat Creek Daybeacon 2	32-36-53.511N 080-16-06.545W				TR on pile.	
Bohicket Creek							
3895	- Daybeacon 2	32-35-40.434N 080-11-50.707W				TR on pile.	
3900	- Daybeacon 4	32-35-49.681N 080-11-38.267W				TR on pile.	
3905	- Daybeacon 5	32-35-50.464N 080-11-08.513W				SG on pile.	
3910	- Daybeacon 7	32-35-41.728N 080-10-56.033W				SG on pile.	
3915	- Daybeacon 8	32-35-58.805N 080-10-32.262W				TR on pile.	
ST. HELENA SOUND							
South Edisto River							
3925	- Approach Buoy 1	32-26-52.387N 080-19-13.940W				Green can.	
3930	- Approach Buoy 3	32-28-16.364N 080-20-15.751W				Green can.	
3935	- LIGHT 4	32-29-36.587N 080-21-00.152W	Fl R 2.5s	16	5	TR on dolphin.	
3940	- Daybeacon 6	32-30-21.540N 080-21-21.594W				TR on pile.	
3945	- Daybeacon 7	32-31-31.646N 080-22-34.832W				SG on pile.	
3950	- Junction Daybeacon SE	32-32-13.788N 080-24-02.449W				JR on pile.	
3951	Fish Creek Obstruction Buoy A	32-31-03.700N 080-23-21.520W				White nun with orange bands and diamond worded DANGER.	Private aid.
3951.1	Fish Creek Obstruction Buoy B	32-31-03.810N 080-23-22.930W				White nun with orange bands and diamond worded DANGER.	Private aid.
3951.2	Fish Creek Obstruction Buoy C	32-29-39.360N 080-23-11.460W				White nun with orange bands and diamond worded DANGER.	Private aid.
3951.3	Fish Creek Obstruction Buoy D	32-29-16.500N 080-23-17.460W				White nun with orange bands and diamond worded DANGER.	Private aid.

(1) No.	(2) Name and Location	(3) Position	(4) Characteristic	(5) Height	(6) Range	(7) Structure	(8) Remarks
SOUTH CAROLINA - Seventh District							
ST. HELENA SOUND							
South Edisto River							
3951.4	Fish Creek Obstruction Buoy E	32-29-39.240N 080-23-09.660W				White nun with orange bands and diamond worded DANGER.	Private aid.
3951.5	Fish Creek Obstruction Buoy F	32-29-17.820N 080-23-16.440W				White nun with orange bands and diamond worded DANGER.	Private aid.
3952	Big Bay Creek Obstruction Daybeacon A	32-30-10.555N 080-19-25.904W				NW on pile worded DANGER OBSTRUCTION.	Private aid.
3952.1	Big Bay Creek Obstruction Daybeacon B	32-30-09.339N 080-19-25.150W				NW on pile worded DANGER OBSTRUCTION.	Private aid.
St. Helena Sound							
3955	St Helena Sound Entrance Buoy 1	32-21-39.624N 080-18-27.928W				Green can.	
3960	St Helena Sound Entrance Buoy 2	32-21-48.359N 080-19-09.333W				Red nun.	
3965	St Helena Sound Entrance Buoy 4	32-21-45.018N 080-20-02.014W				Red nun.	
3970	St Helena Sound Buoy 4B	32-23-45.635N 080-21-16.554W				Red nun.	
3975	St Helena Sound Buoy 4A	32-22-35.918N 080-20-51.686W				Red nun.	
3980	St Helena Sound Buoy 5 Marks east side of shoal.	32-24-33.314N 080-21-28.886W				Green can.	
3985	St Helena Sound Buoy 7	32-25-12.832N 080-21-41.816W				Green can.	
3990	St Helena Sound Buoy 9	32-25-45.251N 080-22-43.147W				Green can.	
3995	St Helena Sound Buoy 11	32-26-48.671N 080-24-19.757W				Green can.	
4010	Egg Bank Buoy 4	32-25-57.219N 080-26-36.197W					
4015	Egg Bank Buoy 6	32-25-41.911N 080-26-22.445W				Red nun.	
4020	Egg Bank Buoy 8	32-25-02.958N 080-26-15.480W				Red nun.	
4027	Harbor River Buoy 9	32-23-08.771N 080-28-49.368W				Green can.	
4029	Harbor River Buoy 10	32-22-41.078N 080-29-22.729W				Red Nun.	
4030	Harbor River Buoy 10A	32-22-31.984N 080-29-35.858W				Red nun.	
4032	Harbor River Buoy 11	32-22-26.747N 080-29-36.408W				Green can.	
4033	Harbor River Buoy 11A	32-22-20.851N 080-29-36.109W				Green can.	
4035.1	Story River Buoy 12	32-20-55.644N 080-28-56.514W				Red nun.	
4038	Old House Creek Buoy 14	32-20-24.276N 080-28-12.617W				Red nun.	
4040	COMBAHEE BANK LIGHT Near southeast end of bank.	32-28-03.813N 080-26-03.788W	FI W 4s	16	5	NR on dolphin.	
4045	Otter Island Daybeacon 1	32-29-08.261N 080-25-32.778W				SG on pile.	
4050	Otter Island Daybeacon 2	32-29-20.972N 080-25-15.954W				TR on pile.	
4055	St Helena Sound Buoy 12 On northwest point of bank.	32-28-06.836N 080-26-51.902W				Red nun.	
4060	St Helena Sound Lighted Buoy 13	32-29-22.862N 080-29-23.088W	FI G 4s		5	Green.	
4065	HUNTING ISLAND LIGHT	32-22-32.000N 080-26-15.500W	FFI W 30s	132		White tower with black top.	Private aid.

(1) No.	(2) Name and Location	(3) Position	(4) Characteristic	(5) Height	(6) Range	(7) Structure	(8) Remarks
SOUTH CAROLINA - Seventh District							
ST. HELENA SOUND							
St. Helena Sound							
4070	HUNTING ISLAND PIER LIGHT	32-20-24.703N 080-27-41.382W	F R			On pier.	Private aid.
PORT ROYAL SOUND (Chart 11516)							
Port Royal Sound							
4075 310	- Lighted Buoy P	32-05-08.316N 080-35-01.871W	Mo (A) W		5	Red and white stripes with red spherical topmark.	
4090	- Channel Lighted Buoy 4	32-05-55.224N 080-35-03.778W	FI R 4s		5	Red.	
4095	- Channel Lighted Buoy 5	32-05-55.194N 080-35-10.905W	FI G 4s		5	Green.	
4100	- Channel Lighted Buoy 6	32-06-49.129N 080-35-12.199W	FI R 2.5s		5	Red.	
4105	- Channel Lighted Buoy 7	32-06-47.901N 080-35-17.523W	FI G 2.5s		5	Green.	
4110	- Channel Lighted Buoy 8	32-07-38.314N 080-35-16.023W	FI R 4s		5	Red.	
4115	- Channel Lighted Bell Buoy 9	32-07-38.511N 080-35-23.080W	FI G 4s		5	Green.	
4120	- Channel Lighted Buoy 10	32-08-47.166N 080-35-22.406W	FI R 6s		5	Red.	
4125	- Channel Lighted Buoy 11	32-08-46.256N 080-35-31.085W	FI G 4s		5	Green.	
4130	- Channel Lighted Buoy 14	32-10-11.174N 080-35-32.159W	FI R 4s		5	Red.	
4135	- Lighted Buoy 15	32-10-11.271N 080-35-39.746W	Q G		4	Green.	
4140	- Lighted Buoy 19	32-11-03.960N 080-36-14.807W	FI G 4s		5	Green.	
4145	- Lighted Buoy 23	32-13-08.525N 080-37-44.371W	FI G 6s		5	Green.	
4155	- Lighted Bell Buoy 24	32-15-41.048N 080-39-19.007W	Q R		4	Red.	
4160	- Lighted Buoy 25	32-15-37.984N 080-39-29.681W	Q G		4	Green.	
Mackay Creek							
4170	- LIGHT 1	32-16-55.715N 080-44-51.168W	FI W 4s			SG on pile.	Private aid.
4175	- Daybeacon 3	32-16-36.139N 080-45-26.852W				SG on pile.	Private aid.
4180	- Daybeacon 5	32-16-19.757N 080-45-51.430W				SG on pile.	Private aid.
4185	- Daybeacon 6	32-15-49.946N 080-45-53.019W				TR on pile.	Private aid.
4190	- Daybeacon 8	32-15-33.775N 080-46-18.187W				TR on pile.	Private aid.
4195	- Daybeacon 9	32-15-30.495N 080-46-39.070W				SG on pile.	Private aid.
Moss Creek							
4200	- Daybeacon 1	32-14-50.383N 080-47-12.826W				SG on pile.	Private aid.
4205	- Daybeacon 2	32-14-53.053N 080-47-10.031W				TR on pile.	Private aid.
4210	- Daybeacon 4	32-14-58.431N 080-47-27.128W				TR on pile.	Private aid.
4215	- Daybeacon 6	32-14-55.224N 080-47-44.979W				TR on pile.	Private aid.
4220	- Daybeacon 8	32-15-03.026N 080-47-58.117W				TR on pile.	Private aid.
Beaufort River							
4235 35595	PARRIS ISLAND SPIT LIGHT 246	32-16-43.368N 080-39-58.950W	FI R 4s	16	5	TR-TY on dolphin.	
4245 35580	- Buoy 26	32-16-44.745N 080-39-13.406W				Red nun with yellow square.	

(1) No.	(2) Name and Location	(3) Position	(4) Characteristic	(5) Height	(6) Range	(7) Structure	(8) Remarks
SOUTH CAROLINA - Seventh District							
PORT ROYAL SOUND (Chart 11516)							
Beaufort River							
4250 35575	- Lighted Buoy 27	32-16-56.744N 080-39-18.206W	FI G 4s		5	Green with yellow triangle.	
4255 35570	- Buoy 29	32-17-42.242N 080-39-12.305W				Green can with yellow triangle.	
4260 35565	- Lighted Buoy 31	32-18-28.739N 080-39-07.705W	FI G 4s		5	Green with yellow triangle.	
4265 35560	- Lighted Buoy 31A	32-18-54.842N 080-39-04.759W	Q G		4	Green with yellow triangle.	
4280 35545	- Buoy 33	32-19-36.236N 080-39-22.004W				Green can with yellow triangle.	
4285 35540	- Buoy 36	32-20-22.634N 080-39-32.894W				Red nun with yellow square.	
4290 35525	- Lighted Buoy 37	32-20-36.633N 080-39-43.104W	Q G		4	Green with yellow triangle.	
4305 35520	- Buoy 39	32-21-26.331N 080-40-21.703W				Green can with yellow square.	
4310 35515	- Buoy 40	32-21-37.550N 080-40-20.543W				Red nun with yellow square.	
4325 35490	- Lighted Buoy 41	32-21-48.090N 080-40-38.193W	Q G		4	Green with yellow triangle.	
4330	Battery Creek Daybeacon 42	32-22-03.117N 080-40-53.656W				TR on pile.	
4335	BATTERY CREEK LIGHT 43	32-21-58.740N 080-41-04.732W	FI G 4s	12	5	SG on pile.	
4340	Port Royal Turning Basin Daybeacon 47	32-22-21.856N 080-41-48.508W				SG on pile.	
Baynard Cove Channel							
4355	Baynard Cove Creek Daybeacon 2	32-07-24.751N 080-49-29.393W				TR on pile.	Private aid.
4370	HAIG POINT LIGHT	32-08-42.746N 080-50-11.393W	FI W 14s			White square tower on house.	Private aid.
Harbour Town							
4375	- LIGHT 1	32-08-20.200N 080-48-59.200W	FI G 6s			SG on pile.	Private aid.
4380	- LIGHT 2	32-08-18.700N 080-48-59.600W	Q R			TR on pile.	Private aid.
4385	- LIGHT 3	32-08-18.149N 080-48-50.793W	Q G			SG on pile.	Private aid.
4390	- LIGHT 4	32-08-19.149N 080-48-50.493W	Q R			TR on pile.	Private aid.
4395	- LIGHTHOUSE	32-08-19.100N 080-48-45.400W	FI W 30s			Red and white bands on tower.	Private aid.
Beaufort River							
4400	Broad Creek Daybeacon 1	32-08-45.183N 080-48-45.971W				SG on pile.	
4405	Broad Creek Daybeacon 2	32-08-43.518N 080-48-30.150W				TR on pile.	
4410	Broad Creek Daybeacon 4	32-09-44.382N 080-47-34.511W				TR on pile.	
Wexford Harbor							
4415	Wexford Harbour Daybeacon 1	32-10-42.043N 080-45-39.590W				SG on pile.	Private aid.
4420	Wexford Harbour Daybeacon 3	32-10-40.944N 080-45-38.990W				SG on pile.	Private aid.
4425	Wexford Harbour Daybeacon 4	32-10-40.644N 080-45-40.390W				TR on pile.	Private aid.
4430	Wexford Harbour Daybeacon 5	32-10-38.744N 080-45-38.990W				SG on pile.	Private aid.
4435	Wexford Harbour Daybeacon 6	32-10-38.844N 080-45-41.090W				TR on pile.	Private aid.
4440	Wexford Harbour Daybeacon 7	32-10-36.644N 080-45-41.390W				SG on pile.	Private aid.
4445	Wexford Harbour Daybeacon 8	32-10-37.344N 080-45-43.290W				TR on pile.	Private aid.

(1) No.	(2) Name and Location	(3) Position	(4) Characteristic	(5) Height	(6) Range	(7) Structure	(8) Remarks
SOUTH CAROLINA - Seventh District							
PORT ROYAL SOUND (Chart 11516)							
Beaufort River							
Wexford Harbor							
4450	Wexford Harbour Daybeacon 9	32-10-34.744N 080-45-43.390W				SG on pile.	Private aid.
4455	Wexford Harbour Daybeacon 10	32-10-35.144N 080-45-45.290W				TR on pile.	Private aid.
4460	Wexford Harbour Daybeacon 12	32-10-34.644N 080-45-47.390W				TR on pile.	Private aid.
4465	Wexford Harbour Obstruction Daybeacon	32-10-33.244N 080-45-49.390W				NW on pile worded DANGER SHOALING.	Private aid.
Beaufort River							
4470	Broad Creek Daybeacon 7	32-10-47.334N 080-45-39.717W				SG on pile.	
4475	Broad Creek Daybeacon 8	32-11-00.213N 080-45-18.317W				TR on pile.	
4480	Broad Creek Daybeacon 10	32-11-05.767N 080-45-08.407W				TR on pile.	
4485	Broad Creek Daybeacon 11	32-11-07.389N 080-45-00.425W				SG on pile.	
4490	Broad Creek Daybeacon 13	32-11-00.743N 080-44-51.389W				SG on pile.	Private aid.
4495	Broad Creek Daybeacon 15	32-10-58.743N 080-44-41.389W				SG on pile.	Private aid.
4500	Broad Creek Daybeacon 17	32-10-59.743N 080-44-29.389W				SG on pile.	Private aid.
4505	BROAD CREEK LIGHT 18	32-11-04.742N 080-44-09.389W	FI R 6s			TR on pile.	Private aid.
4510	Broad Creek Daybeacon 19	32-11-05.742N 080-44-05.389W				SG on pile.	Private aid.
4515	Broad Creek Daybeacon 21	32-11-02.742N 080-44-02.389W				SG on pile.	Private aid.
Palmetto Dunes Marina							
4520	- WEST LIGHT 22	32-10-59.742N 080-43-59.389W	FI R 2.5s			TR on pile.	Private aid.
4525	- E LIGHT 23	32-11-00.742N 080-43-57.389W	FI G 2.5s			SG on pile.	Private aid.
GEORGIA - Seventh District							
SAVANNAH RIVER AND WASSAW SOUND (Chart 11512)							
Savannah River Entrance Channel							
4526	- Lighted Buoy 1SE	31-56-33.233N 080-37-03.488W	Q G		4	Green.	
4526.5	- Lighted Buoy 2SE	31-56-40.119N 080-37-01.350W	Q R		4	Red.	
4526.8	- V-AIS 3SE	31-56-55.707N 080-38-43.160W					AIS: MMSI 993672665
4526.9	- V-AIS 4SE	31-57-02.594N 080-38-41.024W					AIS: MMSI 993672640
4527	- Lighted Buoy 5SE	31-57-19.316N 080-40-27.986W	FI G 4s		5	Green.	
4527.5	- Lighted Buoy 6SE	31-57-26.204N 080-40-25.851W	FI R 4s		5	Red.	
4527.8	- V-AIS 7SE	31-57-41.171N 080-42-05.128W					AIS: MMSI 993672638
4527.9	- V-AIS 8SE	31-57-48.060N 080-42-02.995W					AIS: MMSI 993672630
4528	- Lighted Buoy 9SE	31-58-01.441N 080-43-35.321W	FI G 2.5s		4	Green.	
4528.5	- Lighted Buoy 10SE	31-58-08.887N 080-43-32.019W	FI R 2.5s		4	Red.	
Tybee Range							
4530	Tybee V-AIS T	31-56-09.548N 080-35-03.436W					AIS: MMSI 993672996
4535	- FRONT LIGHT	32-00-25.668N 080-48-44.269W	Q W	35		KRW on skeleton tower.	Visible 2° each side of rangeline.

(1) No.	(2) Name and Location	(3) Position	(4) Characteristic	(5) Height	(6) Range	(7) Structure	(8) Remarks
GEORGIA - Seventh District							
SAVANNAH RIVER AND WASSAW SOUND (Chart 11512)							
Tybee Range							
4540	Tybee Light	32-01-20.040N	F W	144	19	Octagonal, brick tower, upper and lower one third black, middle white. 144	Lighted throughout 24 hours.
345	3,883 yards, 298° from front light.	080-50-44.478W					
4545	- Channel V-AIS 1	31-58-17.495N 080-44-12.034W					AIS: MMSI 993672147
4550	- Channel V-AIS 2	31-58-24.486N 080-44-07.675W					AIS: MMSI 993672148
4555	- Lighted Buoy 3	31-58-43.444N 080-45-09.377W	FI G 4s		5	Green.	
4560	- Lighted Buoy 4	31-58-50.450N 080-45-04.998W	FI R 4s		5	Red.	
4565	- Lighted Buoy 5	31-59-09.611N 080-46-06.939W	FI G 2.5s		5	Green.	
4570	- Lighted Buoy 6	31-59-16.148N 080-46-02.285W	FI R 2.5s		5	Red.	
4575	- Lighted Buoy 7	31-59-39.757N 080-47-07.039W	Q G		4	Green.	
Bloody Point Range							
4580	- Lighted Bell Buoy 8	31-59-45.959N 080-46-59.478W	Q R		4	Red.	
4580.1	- Lighted Buoy 8A	32-00-02.064N 080-47-17.832W	FI R 4s		5	Red.	
4585	- FRONT LIGHT	32-02-33.152N 080-49-41.613W	FI W 2.5s (NIGHT) FI W 2.5s (DAY)	15 13		On square skeleton tower on piles.	Visible 1.5° each side of range line both Day and Night.
4585.5	- FRONT PASSING LIGHT	32-02-31.354N 080-49-39.928W	FI W 2.5s	17	5	On same structure as Bloody Point Range Front Light.	
4590	- REAR LIGHT 2,152 yards, 322.3° from front light.	32-03-23.708N 080-50-27.460W	Iso W 6s (NIGHT) Iso W 6s (DAY)	52 54		On square skeleton tower on piles.	Visible 1.5° each side of range line both Day and Night.
4590.5	- REAR PASSING LIGHT	32-03-18.024N 080-50-22.147W	FI W 4s	21	5	On same structure as Bloody Point Range Rear Light.	
4595	- Lighted Buoy 9	32-00-24.891N 080-47-50.696W	FI G 2.5s		5	Green.	
4600	- Lighted Buoy 10	32-00-28.536N 080-47-42.844W	FI R 2.5s		5	Red.	
4605	- Lighted Buoy 11	32-01-09.065N 080-48-30.578W	FI G 4s		5	Green.	AIS: MMSI 993672355
4610	- Lighted Buoy 12	32-01-13.719N 080-48-23.553W	FI R 4s		5	Red.	AIS: MMSI 993672356
4615	- Lighted Buoy 13	32-01-48.945N 080-49-14.351W	Q G		4	Green.	
4620	- Lighted Buoy 14	32-01-58.405N 080-49-06.527W	FI R 2.5s		5	Red.	
Jones Island Range							
4625	- FRONT LIGHT	32-02-31.880N 080-51-10.749W	Q W (NIGHT) Q W (DAY)	19			Visible 1.5° each side of rangeline. Lighted throughout 24 hours.
4630	- REAR LIGHT 599 yards, 288.9° from front light.	32-02-37.644N 080-51-30.511W	Iso W 6s	42			Visible 1.5° each side of rangeline. Lighted throughout 24 hours.
4635	- Lighted Buoy 15	32-02-02.387N 080-49-48.215W	FI G 2.5s		5	Green.	
4640	- Lighted Bell Buoy 17	32-02-12.121N 080-50-30.945W	FI G 4s		5	Green.	
4645	- Lighted Buoy 18	32-02-22.491N 080-50-25.914W	FI R 4s		5	Red.	

(1) No.	(2) Name and Location	(3) Position	(4) Characteristic	(5) Height	(6) Range	(7) Structure	(8) Remarks
GEORGIA - Seventh District							
SAVANNAH RIVER AND WASSAW SOUND (Chart 11512)							
South Channel							
4650	- Lighted Buoy 1	32-01-50.711N 080-51-12.192W	FI G 4s		5	Green.	
4655	- Buoy 3 Marks sewer outfall.	32-01-38.658N 080-51-19.972W				Green can.	
4660	- Daybeacon 5 (Savannah)	32-01-16.610N 080-51-53.063W				SG on pile.	
4661	COCKSPUR LIGHTHOUSE	32-01-21.660N 080-52-48.000W	FI W 4s			"Structure and Daymark Privately Maintained."	Private aid.
4665	LAZARETTO CREEK LIGHT 2	32-01-05.655N 080-52-54.358W	FI R 4s	16	5	TR on pile.	
4675	Lazaretto Creek Lighted Buoy WR3 Marks obstruction.	32-00-33.263N 080-53-11.339W	FI G 2.5s		5	Green.	
Calibogue Sound Entrance							
4683	- Lighted Buoy 2	32-03-54.567N 080-49-48.938W	Q R		4	Red.	
4685	- Lighted Buoy 3	32-03-54.692N 080-49-59.494W	Q G		4	Green.	
4690	- Buoy 4	32-04-59.011N 080-49-26.946W				Red nun.	
4695	- Lighted Buoy 5	32-05-04.585N 080-49-56.554W	FI G 6s		5	Green.	
4700	- Lighted Buoy 6	32-06-19.211N 080-49-46.919W	FI R 6s		5	Red.	
4705	- Daybeacon 7	32-06-32.475N 080-50-20.633W				SG on pile.	
Tybee Knoll Cut Range							
4710	- FRONT LIGHT	32-02-00.058N 080-53-54.413W	Q W	46		KRW on square skeleton tower on piles.	Visible 2° each side of rangeline.
4715	- REAR LIGHT 906 yards, 263.7° from front light.	32-01-57.114N 080-54-25.782W	Iso W 6s	65		KRW on square skeleton tower.	Visible 2° each side of rangeline.
4720	SAVANNAH RIVER NORTH JETTY LIGHT	32-02-28.997N 080-50-57.065W	FI W 4s	16	5	NW on pile worded DANGER SUBMERGED JETTY.	
4725	SAVANNAH RIVER SOUTH JETTY LIGHT	32-02-04.646N 080-51-03.951W	FI W 2.5s	16	5	NW on pile worded DANGER SUBMERGED JETTY.	
4730	- Lighted Buoy 20	32-02-16.953N 080-51-26.372W	FI R 4s		5	Red.	
4735	- Lighted Buoy 21	32-02-05.604N 080-52-23.358W	FI G 4s		5	Green.	AIS: MMSI 993672360
4740	- Lighted Buoy 24	32-02-07.991N 080-53-25.017W	FI R 4s		5	Red.	
4745	- Lighted Buoy 25	32-02-01.948N 080-53-30.363W	FI G 4s		5	Green.	
Savannah River							
4750	- SHIP DOCK EAST LIGHT	32-02-14.666N 080-53-56.798W	Q R			On dolphin.	Private aid.
4755	- SHIP DOCK WEST LIGHT	32-02-15.466N 080-54-02.299W	Q R			On dolphin.	Private aid.
4760	- BARGE DOCK EAST LIGHT	32-02-16.266N 080-54-09.399W	Q R			On dolphin.	Private aid.
4765	- BARGE DOCK WEST LIGHT	32-02-17.365N 080-54-17.399W	Q R			On dolphin.	Private aid.
New Channel Range							
4770	- FRONT LIGHT	32-02-21.478N 080-55-37.170W	Q G	29		KRW on skeleton tower on piles.	Visible all around; higher intensity on rangeline.
4775	- REAR LIGHT 1,202 yards, 279.3° from front light.	32-02-27.253N 080-56-18.504W	Iso G 6s	58		KRW on skeleton tower on piles.	Visible 2° each side of rangeline.

(1) No.	(2) Name and Location	(3) Position	(4) Characteristic	(5) Height	(6) Range	(7) Structure	(8) Remarks
GEORGIA - Seventh District							
SAVANNAH RIVER AND WASSAW SOUND (Chart 11512)							
Savannah River							
New Channel Range							
4780	- Lighted Buoy 26	32-02-20.189N 080-55-06.517W	FI R 4s		5	Red.	
Long Island Crossing							
4783	- Range Lighted Buoy 27	32-02-43.564N 080-55-53.490W	FI G 4s		5	Green.	
4785	- Range Lighted Buoy 28	32-02-31.460N 080-55-29.666W	FI R 4s		5	Red.	
4790	- LOWER RANGE FRONT LIGHT	32-02-08.794N 080-55-11.451W	Q G	26		KRW on skeleton tower on piles.	Visible 1.5° each side of rangeline.
4795	- LOWER RANGE REAR LIGHT 899 yards, 139.1° from front light.	32-01-48.635N 080-54-50.919W	Iso G 6s	59		KRW on skeleton tower on piles.	Visible 1.5° each side of rangeline.
4800	- UPPER RANGE FRONT LIGHT	32-04-23.541N 080-57-29.199W	Q R (NIGHT) Q R (DAY)	25			Visible 1.5° each side of rangeline. Additional light visible all around. Lighted throughout 24 hours.
4805	- UPPER RANGE REAR LIGHT 387 yards, 318° from front light.	32-04-32.217N 080-57-38.072W	Iso R 6s (NIGHT) Iso R 6s (DAY)	53			Visible 1.5° each side of rangeline.
4806	- UPPER RANGE REAR LIGHT PASSING LIGHTS	32-04-32.217N 080-57-38.072W	FI W 4s			On the same structure as Long Island Crossing Upper Range Rear Light.	Two synchronized passing lights visible all around located on the NW and SE corners of platform.
4810	- Range Lighted Buoy 30	32-03-02.268N 080-56-00.853W	FI R 4s		5	Red.	
4813	- Range Lighted Buoy 31	32-03-43.347N 080-56-54.571W	FI G 4s		5	Green.	
4815	- Range Lighted Buoy 32	32-03-38.584N 080-56-38.718W	FI R 4s		5	Red.	
4820	- Range Lighted Buoy 33	32-04-00.182N 080-57-10.118W	FI G 4s		5	Green.	
Lower Flats Range							
4825	- Lighted Buoy 35	32-04-17.023N 080-57-44.698W	FI G 4s		5	Green.	
4830	- FRONT LIGHT	32-04-17.220N 080-57-17.026W	Q R (NIGHT) Q R (DAY)	23 26		On dolphin.	Visible 1.5° each side of rangeline. Secondary light visible all around. Lighted throughout 24 hours.
4835	- REAR LIGHT 900 yards, 099.3° from front light.	32-04-16.788N 080-57-13.637W	Iso R 6s (NIGHT) Iso R 6s (DAY)	35 36		On skeleton tower on piles.	Visible 1.5° each side of rangeline. Lighted throughout 24 hours.
4835.5	- REAR LIGHT PASSING LIGHT	32-04-16.788N 080-57-13.637W	FI W 2.5s	15		On same structure as Lower Flats Range Rear Light.	Two synchronized passing lights visible all around located on the NW and SE corners of platform.
4840	- Lighted Buoy 36	32-04-29.505N 080-58-18.535W	FI R 4s		5	Red.	
4845	ELBA ISLAND LIGHT 37	32-04-22.499N 080-58-30.520W	FI G 4s	16	5	SG on pile.	
4850	ELBA ISLAND LIGHT 39	32-04-32.979N 080-58-55.255W	FI G 4s	16	5	SG on dolphin.	
4855	Elba Island Lighted Buoy 40	32-04-40.979N 080-58-49.219W	FI R 4s		5	Red.	
Upper Flats Range							
4880	- FRONT LIGHT	32-04-35.135N 080-59-04.135W	Q R (NIGHT) Q R (DAY)	19 22		KRW on dolphin.	Visible 1.5° each side of rangeline. Additional light visible all around. Lighted throughout 24 hours.

(1) No.	(2) Name and Location	(3) Position	(4) Characteristic	(5) Height	(6) Range	(7) Structure	(8) Remarks
GEORGIA - Seventh District							
SAVANNAH RIVER AND WASSAW SOUND (Chart 11512)							
Savannah River							
Upper Flats Range							
4885	- REAR LIGHT 377 yards, 157.1° from front light.	32-04-24.366N 080-58-58.988W	Iso R 6s (NIGHT) Iso R 6s (DAY)	45 42		KRW on skeleton tower on piles.	Visible 1.5° each side of rangeline.
4885.1	- REAR LIGHT PASSING LIGHT	32-04-24.366N 080-58-58.988W	FI W 2.5s	15	4	On same structure as Upper Flats Range Rear Light.	Passing Light Installed on SE corner set to FL W 4s visible all around.
Elba Island Basin							
4890	- RANGE FRONT LIGHT	32-05-49.034N 080-59-38.894W	Q W (NIGHT) Q W (DAY)	18			Visible 4° each of rangeline. Lighted throughout 24 hours.
4895	- RANGE REAR LIGHT 106 yards, 337.6° from front light.	32-05-58.608N 080-59-43.523W	Iso W 6s	45			Visible 4° each side of rangeline. Lighted throughout 24 hours.
4900	SOUTH ENERGY LNG TERM SOUTH MOORING LIGHT	32-05-06.753N 080-59-29.401W	FI W 2.5s			On dolphin.	Private aid.
4901	Southern Energy LNG Terminal Front Range Daybeacon	32-04-54.250N 080-59-37.970W				KRW on pile.	Private aid.
4902	Southern Energy LNG Terminal Rear Range Daybeacon	32-04-54.300N 080-59-38.590W				KRW on pile.	Private aid.
4905	SOUTH ENERGY LNG TERM NORTH MOORING LIGHT	32-05-20.452N 080-59-32.801W	FI W 2.5s			On dolphin.	Private aid.
4908.1	ELBA ISLAND TURNING BASIN LIGHT A	32-04-58.156N 080-59-00.851W	FI Y 4s	16	5	NY on pile.	
4908.2	ELBA ISLAND TURNING BASIN LIGHT B	32-05-08.034N 080-59-05.680W	FI Y 2.5s	16	5	NY on pile.	
4908.3	ELBA ISLAND TURNING BASIN LIGHT C	32-05-20.185N 080-59-11.938W	FI Y 6s	16	5	NY on pile.	
4908.4	ELBA ISLAND TURNING BASIN LIGHT D	32-05-30.554N 080-59-16.977W	FI Y 2.5s	16	5	NY on pile.	
4910	ELBA ISLAND TRAINING WALL LIGHT 42	32-05-35.059N 080-59-22.068W	FI R 4s	16	5	TR on pile.	
The Bight Channel							
4915	- LIGHT 43	32-05-25.963N 080-59-37.408W	FI G 4s	16	5	SG on pile.	
4920	- LIGHT 44	32-06-01.800N 080-59-56.793W	FI R 4s	16	5	TR on pile.	
4925	- LIGHT 45	32-05-52.650N 081-00-05.523W	FI G 4s	16	5	SG on dolphin.	
4930	- LIGHT 46	32-06-09.397N 081-00-15.499W	FI R 4s	16	5	TR on dolphin.	
4935	- LIGHT 47	32-05-58.612N 081-00-32.108W	FI G 4s	16	5	SG on pile.	
4940	- LIGHT 48	32-06-10.692N 081-00-32.042W	FI R 4s	16	5	TR on dolphin.	
Fort Jackson							
4945	- LOWER RANGE FRONT LIGHT	32-06-07.638N 081-00-45.439W	Q G	23			Visible 1.5° each side of rangeline. Lighted throughout 24 hours.
4950	- LOWER RANGE REAR LIGHT 221 yards, 033.3° from front light.	32-06-13.131N 081-00-41.200W	Iso G 6s	45			Visible 1.5° each side of rangeline. Lighted throughout 24 hours.
4955	- INBOUND RANGE FRONT LIGHT	32-05-10.656N 081-01-29.226W	FI G 2.5s	19			Visible 4° each side of rangeline. Lighted throughout 24 hours.
4960	- INBOUND RANGE REAR LIGHT 157 yards, 213.4° from front light.	32-05-06.753N 081-01-32.248W	Iso G 6s	43			Visible 4° each side of rangeline. Lighted throughout 24 hours.

(1) No.	(2) Name and Location	(3) Position	(4) Characteristic	(5) Height	(6) Range	(7) Structure	(8) Remarks
GEORGIA - Seventh District							
SAVANNAH RIVER AND WASSAW SOUND (Chart 11512)							
Savannah River							
Fort Jackson							
4965	ELBA ISLAND LIGHT 49	32-05-46.950N 081-00-52.960W	FI G 4s	16	5	SG on dolphin.	
Oglethorpe Range							
4970	<i>Barnwell Island Flats Lighted Buoy 50</i>	32-05-31.962N 081-01-17.443W	FI R 4s		5	Red.	
4975	<i>Barnwell Island Flats Lighted Buoy 52</i>	32-05-18.550N 081-01-35.086W	FI R 4s		5	Red.	
4980	- FRONT LIGHT	32-05-23.335N 081-01-10.869W	Q R	23		KRW on skeleton tower on piles.	Visible 2° each side of rangeline.
4985	- REAR LIGHT 513 yards, 066.8° from front light.	32-05-29.337N 081-00-54.425W	Iso R 6s	36		KRW on skeleton tower on concrete base.	Visible 2° each side of rangeline.
SAVANNAH RIVER (Chart 11514)							
Savannah River							
Oglethorpe Range							
4995	FORT OGLETHORPE LIGHT 53	32-04-57.237N 081-02-11.884W	FI G 4s	14	5	SG on pyramidal shaft.	
5000	<i>Fig Island Jetty Lighted Buoy 54</i>	32-04-57.628N 081-02-30.853W	FI R 4s		5	Red.	
5005	FIG ISLAND JETTY LIGHT 56	32-04-53.186N 081-02-53.352W	FI R 4s	16	5	TR on pile.	
5010	FIG ISLAND LIGHT 57 120 feet outside channel limit.	32-04-47.490N 081-03-36.659W	FI G 4s	16	5	SG on dolphin.	
5015	ACL TURNING BASIN LIGHT 58	32-04-54.224N 081-03-59.718W	FI R 4s	16	5	TR on pile.	
5020	ACL TURNING BASIN LIGHT 60	32-04-52.206N 081-04-14.654W	FI R 4s	16	5	TR on pile.	
5030	MARSH ISLAND TURNING BASIN LIGHT 4	32-06-41.736N 081-07-15.909W	FI R 2.5s	16	5	TR on pile.	
5035	MARSH ISLAND TURNING BASIN LIGHT 6	32-06-49.638N 081-07-24.067W	FI R 2.5s	16	5	TR on pile.	
Kings Island Turning Basin							
5045	- RANGE FRONT LIGHT	32-07-34.972N 081-08-04.074W	Q Y	15		KYB on pile.	Visible all around.
5050	- RANGE REAR LIGHT 65 yards, 148.3° from front light.	32-07-33.159N 081-08-02.243W	Iso Y 6s	24		KYB on pile.	Visible all around.
5055	- LIGHT 12	32-07-54.457N 081-08-04.241W	FI R 6s	16	5	TR on pile.	
5060	- LIGHT 14	32-08-07.970N 081-08-14.219W	FI R 4s	16	5	TR on pile.	
5065	- LIGHT 16	32-08-11.304N 081-08-23.108W	FI R 2.5s	16	5	TR on pile.	
Port Wentworth Channel							
5090	- LIGHT 22	32-08-41.905N 081-08-25.029W	FI R 6s	16	5	TR on pile.	
5115	- Daybeacon 24	32-09-07.021N 081-08-44.150W				TR on pile.	
5117	- Buoy 24A	32-09-07.665N 081-08-50.594W				Red nun.	
5120	- LIGHT 26	32-09-10.163N 081-08-58.670W	FI R 4s	16	5	TR on pile.	
5145	- LIGHT 28	32-09-14.288N 081-09-05.467W	FI R 4s	16	5	TR on pile.	
5150	- LIGHT 30	32-09-18.020N 081-09-08.756W	FI R 4s	16	5	TR on pile.	
5155	- LIGHT 32	32-09-22.686N 081-09-09.949W	FI R 4s	16	5	TR on pile.	
5160	- LIGHT 34	32-09-28.568N 081-09-12.485W	FI R 4s	16	5	TR on pile.	
5165	- Daybeacon 36	32-09-38.830N 081-09-15.383W				TR on pile.	

(1) No.	(2) Name and Location	(3) Position	(4) Characteristic	(5) Height	(6) Range	(7) Structure	(8) Remarks
GEORGIA - Seventh District							
SAVANNAH RIVER							
Upper Savannah River							
5295	Southern Nuclear Operating Co Obstruction Daybeacon A	33-08-52.000N 081-45-09.000W				NW on pile worded DANGER.	Private aid.
5295.1	Southern Nuclear Operating Co Obstruction Daybeacon B	33-08-53.000N 081-45-09.010W				NW on pile worded DANGER.	Private aid.
5555	- Daybeacon 96	33-25-51.311N 081-55-08.017W				TR on pile.	
5565	- Obstruction Buoy A	33-28-06.613N 081-56-05.246W				White with a orange diamond.	
5570	- Obstruction Buoy B	33-28-12.178N 081-56-29.649W				White with a orange diamond.	
5575	- Obstruction Buoy C	33-28-20.935N 081-56-56.786W				White with a orange diamond.	
5576	- Obstruction Buoy D	33-28-33.022N 081-57-23.019W				White with a orange diamond.	
5577	- Obstruction Buoy E	33-28-37.026N 081-57-30.013W				White with a orange diamond.	
5578	- Obstruction Buoy F	33-28-41.033N 081-57-38.007W				White with a orange diamond.	
SAVANNAH RIVER AND WASSAW SOUND (Chart 11512)							
Wassaw Sound							
5580 435	- Lighted Buoy 2W	31-51-32.982N 080-53-00.768W	FI R 4s		5	Red.	
5585	- Lighted Buoy 4	31-52-18.521N 080-53-41.458W	FI R 6s		5	Red.	
5595	- Lighted Buoy 8	31-53-24.539N 080-53-30.297W	FI R 2.5s		5	Red.	
5600	- Buoy 9	31-53-48.812N 080-53-59.402W				Green can.	
5605	- Lighted Buoy 10	31-54-02.247N 080-53-50.262W	FI R 6s		5	Red.	
5610	- Buoy 11	31-54-10.811N 080-54-38.403W				Green can.	
5615	- Buoy 13	31-54-32.170N 080-55-15.550W				Green can.	
5620	- Lighted Buoy 14	31-55-05.630N 080-55-20.342W	FI R 2.5s		5	Red.	
5625	Bull River Buoy 1	31-55-42.492N 080-55-20.119W				Green can.	
5630	Bull River Buoy 3	31-56-14.076N 080-55-53.383W				Green can.	
5635	Bull River Daybeacon 5	31-56-52.233N 080-56-14.668W				SG on pile.	
5640	Bull River Daybeacon 6	31-57-30.761N 080-56-02.588W				TR on pile.	
5645	BULL RIVER NORTH OBSTRUCTION LIGHT	31-58-17.237N 080-55-47.379W	FI Y 6s		20	NW on pile.	Private aid.
5645.3	BULL RIVER EAST OBSTRUCTION LIGHT	31-58-12.020N 080-55-42.511W	Q Y		20	NW on pile.	Private aid.
5645.5	BULL RIVER WEST OBSTRUCTION LIGHT	31-58-05.744N 080-56-04.027W	FI Y 4s		20	NW on pile.	Private aid.
5645.7	BULL RIVER SOUTH OBSTRUCTION LIGHT	31-58-00.737N 080-55-59.202W	FI Y 2.5s		20	NW on pile.	Private aid.
Half Moon River Reef							
5650	- Southeast Obstruction Daybeacon	31-57-46.778N 080-56-34.395W				NW on pile worded DANGER SUBMERGED REEF.	Private aid.
5655	- Northeast Obstruction Daybeacon	31-57-50.778N 080-56-34.395W				NW on pile worded DANGER SUBMERGED REEF.	Private aid.
5660	- Northwest Obstruction Daybeacon	31-57-50.778N 080-56-44.396W				NW on pile worded DANGER SUBMERGED REEF.	Private aid.

(1) No.	(2) Name and Location	(3) Position	(4) Characteristic	(5) Height	(6) Range	(7) Structure	(8) Remarks
GEORGIA - Seventh District							
SAVANNAH RIVER AND WASSAW SOUND (Chart 11512)							
Wassaw Sound							
Half Moon River Reef							
5665	- Southwest Obstruction Daybeacon	31-57-46.778N 080-56-44.395W				NW on pile worded DANGER SUBMERGED REEF.	Private aid.
Wilmington River							
5670	CABBAGE ISLAND SPIT LIGHT 16	31-55-08.454N 080-56-44.508W	FI R 4s	16	5	TR on pile.	
5675	Cabbage Island Spit Shoal Daybeacon	31-55-40.458N 080-57-28.584W				NW on pile worded DANGER SHOAL.	
5680	WASSAW ISLAND LIGHT 17	31-55-10.848N 080-57-50.734W	FI G 4s	16	5	SG on pile.	
5685	ROMERLY MARSH LIGHT 19	31-55-57.972N 080-58-34.602W	FI G 4s	16	5	SG on pile.	
5690	Romerly Creek Marsh Obstruction Daybeacon	31-55-51.000N 080-59-08.391W				NW on pile worded DANGER SUBMERGED REEF.	Private aid.
5695	Cabbage Island Daybeacon 20	31-56-10.128N 080-58-13.840W				TR on pile.	
5697	Romerly Marsh Daybeacon 21	31-56-28.409N 080-59-02.998W				SG on pile.	
5700	CABBAGE ISLAND LIGHT 22	31-57-14.857N 081-00-03.062W	FI R 6s	12	5	TR on pile.	
5702	LANDINGS HARBOR LIGHT 1	31-57-30.200N 081-00-38.190W	F G	10			Private aid.
5702.1	LANDINGS HARBOR LIGHT 2	31-57-30.490N 081-00-38.580W	F R	10			Private aid.
Skidaway Island							
5705	- LIGHT 23	31-58-27.234N 081-00-36.561W	FI G 6s	16	5	SG on pile.	
5710	- LIGHT 25	31-59-12.734N 081-00-16.422W	FI G 2.5s	16	5	SG on pile.	
5715	- LIGHT 27	32-00-24.826N 081-00-24.321W	FI G 4s	12	5	SG on pile.	
5720	- LIGHT 29	32-00-33.583N 081-00-36.340W	FI G 6s	16	5	SG on pile.	
OSSABAW AND ST. CATHERINES SOUNDS							
Ossabaw Sound							
5730	- Entrance Lighted Buoy OS	31-47-48.292N 080-56-09.925W	Mo (A) W		6	Red and white stripes with red spherical topmark.	
5735	- Buoy 1	31-47-48.826N 080-58-50.388W				Green can.	
5740	- Preferred Channel Buoy N	31-48-04.825N 080-59-11.388W				Red and green bands; nun.	
5745	- North Channel Buoy 5	31-50-06.320N 080-59-38.394W				Green can.	
5750	- North Channel Buoy 7	31-51-05.565N 081-00-13.889W				Green can.	
5755	- North Channel Buoy 9	31-51-35.887N 081-01-34.342W				Green can.	
5760	- North Channel Daybeacon 10	31-51-43.061N 081-02-05.577W				TR on pile.	
5763	- North Channel Buoy 10A	31-51-38.819N 081-02-55.784W				Red nun.	
5765	- North Channel Buoy 11	31-51-36.340N 081-03-08.351W				Green can.	
5770	- North Channel Daybeacon 12	31-51-52.194N 081-03-26.300W				TR on pile.	
5775	- South Channel Buoy 4	31-48-19.825N 080-59-59.389W				Red nun.	
5780	- South Channel Daybeacon 5	31-49-16.356N 081-02-00.915W				SG on pile.	

(1) No.	(2) Name and Location	(3) Position	(4) Characteristic	(5) Height	(6) Range	(7) Structure	(8) Remarks
GEORGIA - Seventh District							
OSSABAW AND ST. CATHERINES SOUNDS							
Ossabaw Sound							
5785	- SOUTH CHANNEL LIGHT 6	31-50-20.909N 081-03-07.987W	Fl R 4s	12	5	TR on dolphin.	
St. Catherines Sound							
5790 450	- Lighted Buoy STC	31-40-13.023N 081-00-12.018W	Mo (A) W		6	Red and white stripes with red spherical topmark.	
5795	St Catherines Sound Lighted Buoy 2	31-40-20.920N 081-03-29.929W	Fl R 2.5s		5	Red.	
5800	St Catherines Sound Buoy 1	31-40-12.223N 081-03-41.218W				Green can.	
5805	St Catherines Sound Buoy 3	31-41-13.829N 081-04-18.375W				Green can.	
5810	St Catherines Sound Lighted Buoy 5	31-41-58.923N 081-05-15.018W	Fl G 2.5s		5	Green.	
5820	St Catherines Sound Buoy 7	31-42-41.223N 081-08-17.318W				Green can.	
5825	Medway River Daybeacon 2	31-42-57.292N 081-11-16.697W				TR on pile.	
SAPELO AND DOBOY SOUNDS							
Sapelo Sound							
5835	- Buoy S	31-31-13.440N 081-03-52.844W				Red and white stripes with red spherical topmark; can.	
5840	- Buoy 2	31-31-59.000N 081-05-13.448W				Red nun.	
5845	- Buoy 3	31-32-08.333N 081-07-01.043W				Green can.	
5847	Four Mile Island North Obstruction Daybeacon	31-32-11.000N 081-17-19.000W				NW on pile.	Private aid.
5848	Four Mile Island South Obstruction Daybeacon	31-32-05.000N 081-17-30.000W				NW on pile.	Private aid.
5850	- Buoy 5	31-32-00.035N 081-07-59.962W				Green can.	
5855	- Buoy 6	31-31-57.503N 081-09-07.425W				Red nun.	
5860	- Buoy 8	31-32-05.255N 081-09-44.184W				Red nun.	
5865	- Buoy 10	31-32-28.827N 081-10-42.361W				Red nun.	
5870	- Daybeacon 11	31-32-14.273N 081-12-25.188W				SG on pile.	
Sapelo River							
5875	- Daybeacon 2	31-31-59.609N 081-17-10.512W				TR on pile.	
5880	- Daybeacon 3	31-32-30.776N 081-18-40.837W				SG on pile.	
5885	- Daybeacon 4	31-32-47.603N 081-18-56.599W				TR on pile.	
5890	- Daybeacon 5	31-32-41.963N 081-19-11.899W				SG on pile.	
5891	- Buoy 5A	31-32-43.695N 081-20-31.565W				Green can.	
5892	- Buoy 5B	31-32-33.184N 081-20-41.097W				Green can.	
5895	- Buoy 6	31-32-11.031N 081-20-44.733W				Red nun.	
5900	- Buoy 8	31-32-00.987N 081-20-46.997W				Red nun.	
5905	- Buoy 10	31-31-49.902N 081-21-23.693W				Red nun.	
Doboy Sound							
5910 490	- Lighted Buoy D	31-21-14.096N 081-11-24.048W	Mo (A) W		5	Red and white stripes with red spherical topmark.	

(1) No.	(2) Name and Location	(3) Position	(4) Characteristic	(5) Height	(6) Range	(7) Structure	(8) Remarks
GEORGIA - Seventh District							
SAPELO AND DOBOY SOUNDS							
Doboy Sound							
5920	- Buoy 2	31-21-29.023N 081-12-10.018W				Red nun.	
5925	- Buoy 3	31-21-35.724N 081-13-33.757W				Green can.	
5930	- Buoy 4	31-21-51.123N 081-14-11.106W				Red nun.	
5935	- Buoy 5	31-21-50.841N 081-14-38.354W				Green can.	
5940	- Buoy 6	31-22-11.929N 081-15-12.780W				Red nun.	
5945	- LIGHT 8	31-22-38.239N 081-16-52.214W	FI R 6s	12	5	TR on pile.	
5946	SAPELO ISLAND LT	31-23-28.000N 081-17-08.000W	FI W 45s			Conical tower with red and white horizontal stripes.	Private aid.
ALTAMAHA SOUND							
Hampton River							
5970	- Daybeacon 11	31-14-12.743N 081-19-24.618W				SG on pile.	
5975	- Daybeacon 12	31-14-43.523N 081-19-56.118W				TR on pile.	
5980	- Daybeacon 14	31-15-44.783N 081-19-42.258W				TR on pile.	
5985	- Daybeacon 15	31-15-43.033N 081-19-14.743W				SG on pile.	
5990	- Daybeacon 17	31-15-43.403N 081-19-02.598W				SG on pile.	
5995	- Daybeacon 18	31-16-09.835N 081-18-46.052W				TR on pile.	
6000	- Daybeacon 19	31-17-20.543N 081-19-29.778W				SG on pile.	
6005	- Daybeacon 21	31-17-50.843N 081-20-44.958W				SG on pile.	
6010	- Daybeacon 22	31-17-45.023N 081-22-09.198W				TR on pile.	
6015	- Daybeacon 23	31-18-00.388N 081-22-24.355W				SG on pile.	
6020	- Daybeacon 25	31-17-37.223N 081-22-50.479W				SG on pile.	
6025	- Daybeacon 27	31-16-56.243N 081-22-57.079W				SG on pile.	
6026	CLOISTER HOTEL BREAKWATER NORTH OBSTRUCTION LIGHT	31-10-48.000N 081-20-48.000W	FI W 2.5s			NW on pile worded DANGER OBSTRUCTION.	Private aid.
6027	CLOISTER HOTEL NORTH OBSTRUCTION LIGHT	31-10-48.000N 081-20-48.000W	FI W 2.5s			NW on pile worded DANGER OBSTRUCTION.	Private aid.
ST SIMONS SOUND (Chart 11506)							
St Simons Sound							
6030 515	<i>St. Simons Lighted Buoy STS</i>	31-02-49.022N 081-14-25.218W	Mo (A) W		5	Red and white stripes with red spherical topmark.	AIS: MMSI 993672091
6033 518	<i>Brunswick Spoil Area Lighted Buoy C</i>	31-02-33.463N 081-15-22.762W	FI Y 2.5s		4	Yellow.	
6035	- <i>Entrance Lighted Buoy 1</i>	31-03-55.480N 081-16-28.794W	Q G		4	Green.	
6040	- <i>Entrance Lighted Buoy 2</i>	31-04-02.094N 081-16-23.705W	Q R		4	Red.	
6045	- <i>Entrance Lighted Buoy 3</i>	31-04-39.947N 081-17-44.564W	FI G 2.5s		5	Green.	
6050	- <i>Entrance Lighted Buoy 4</i>	31-04-44.159N 081-17-41.336W	FI R 2.5s		5	Red.	
6055	- <i>Entrance Lighted Buoy 5</i>	31-05-06.653N 081-18-31.154W	FI G 4s		5	Green.	

(1) No.	(2) Name and Location	(3) Position	(4) Characteristic	(5) Height	(6) Range	(7) Structure	(8) Remarks
GEORGIA - Seventh District							
ST SIMONS SOUND (Chart 11506)							
St Simons Sound							
6060	- Entrance Lighted Buoy 6	31-05-10.799N 081-18-27.978W	FI R 4s		5	Red.	
6065	- Entrance Lighted Buoy 7	31-05-33.112N 081-19-17.828W	FI G 2.5s		5	Green.	
6070	- Entrance Lighted Buoy 8	31-05-37.243N 081-19-14.665W	FI R 2.5s		5	Red.	
6075	- Entrance Lighted Buoy 9	31-05-59.553N 081-20-04.568W	FI G 4s		5	Green.	
6080	- Entrance Lighted Buoy 10	31-06-03.705N 081-20-01.341W	FI R 4s		5	Red.	
6085	- Entrance Lighted Bell Buoy 11	31-06-26.033N 081-20-51.186W	FI G 4s		5	Green.	
6090	- Entrance Lighted Buoy 12	31-06-30.156N 081-20-48.018W	FI R 4s		5	Red.	
6095	- Entrance Lighted Buoy 13	31-06-52.493N 081-21-37.870W	FI G 2.5s		5	Green.	
6100	- Entrance Lighted Buoy 14	31-06-57.210N 081-21-34.237W	FI R 2.5s		5	Red.	
6105	- Entrance Lighted Bell Buoy 15	31-07-23.814N 081-22-33.163W	Q G		4	Green.	
6110	- Entrance Lighted Buoy 16	31-07-24.069N 081-22-20.203W	Q R		4	Red.	
6115	- Lighted Buoy 17	31-07-33.178N 081-23-23.075W	FI G 2.5s		5	Green.	
6120	ST SIMONS NORTH TOWER LIGHT	31-08-54.901N 081-25-05.831W	Iso R 6s	146		On tower.	Visible 2° each side of 303° bearing.
6125	ST SIMONS SOUTH TOWER LIGHT	31-08-50.331N 081-25-04.028W	Iso R 6s	147		On tower.	Visible 2° each side of 303° bearing.
6130	PLANTATION CREEK RANGE FRONT LIGHT	31-08-13.943N 081-25-59.707W	Q R	16		KRW on dolphin.	Visible 2° each side of rangeline.
6135	PLANTATION CREEK RANGE REAR LIGHT 1,381 yards, 285.0° from front light.	31-08-24.543N 081-26-45.762W	Iso R 6s	44		KRW on skeleton tower on piles.	Visible 2° each side of rangeline.
6140	- Lighted Buoy 19	31-07-40.676N 081-24-12.600W	FI G 2.5s		5	Green.	
6145 37255	- Lighted Buoy 20	31-07-37.001N 081-24-49.383W	Q R		4	Red with yellow triangle.	
6147	Frederica River Daybeacon 1	31-08-27.992N 081-25-17.180W				SG on pile.	
Frederica River							
6150	- Daybeacon 2	31-08-44.180N 081-25-17.325W				TR on pile.	
6153	Frederica River Daybeacon 3	31-08-55.462N 081-25-26.744W				SG on pile.	
6155	- Daybeacon 5	31-09-09.105N 081-25-24.904W				SG on dolphin.	
6165	- Daybeacon 7	31-09-31.586N 081-25-20.321W				SG on pile.	
6170	FREDERICKA YACHT CLUB OBSTRUCTION LIGHT	31-09-54.000N 081-25-06.000W	FI W 4s			On pier.	Private aid.
St Simons Sound							
6180 37245	JEKYLL ISLAND RANGE FRONT LIGHT 1	31-06-06.272N 081-26-06.317W	Q G	17		SG-SY and KRW on dolphin.	Visible 1.5° each side of rangeline. Passing light visible all around.
6182 37247	JEKYLL ISLAND RANGE FRONT LIGHT PASSING LIGHT	31-06-06.235N 081-26-06.264W	Q G		4	On same structure as Jekyll Island Range Front Light 1.	
6183	JEKYLL ISLAND RANGE REAR LIGHT 1127 yards, 217° from front light.	31-05-39.563N 081-26-29.744W	Iso G 6s	47		KRW on skeleton tower on piles.	Visible 1.5° each side of rangeline.

(1) No.	(2) Name and Location	(3) Position	(4) Characteristic	(5) Height	(6) Range	(7) Structure	(8) Remarks
GEORGIA - Seventh District							
ST SIMONS SOUND (Chart 11506)							
St Simons Sound							
6185.5 37257	- Lighted Buoy 20A	31-06-46.017N 081-25-34.017W	FI R 2.5s		5	Red.	
6185.7 37259	- Lighted Buoy 21	31-06-30.089N 081-25-41.017W	Q G		4	Green.	
6190 37260	- Lighted Buoy 22	31-06-32.022N 081-25-59.095W	FI R 4s		5	Red with yellow triangle.	
6195	CEDAR HAMMOCK RANGE FRONT LIGHT	31-06-00.904N 081-28-05.090W	Q G		16	KRW on dolphin.	Visible 2° each side of rangeline.
6200	CEDAR HAMMOCK RANGE REAR LIGHT 1,411 yards, 255.3° from front light.	31-05-50.246N 081-28-52.163W	Iso G 6s		45	KRW on skeleton tower on piles.	Visible 2° each side of rangeline.
6205	CEDAR HAMMOCK OUTBOUND RANGE FRONT LIGHT	31-06-37.639N 081-25-23.131W	Q W		18	KRW on dolphin.	
6210	CEDAR HAMMOCK OUTBOUND RANGE REAR LIGHT 191 yards, 075.2° from front light.	31-06-39.088N 081-25-16.745W	Iso W 6s		27	KRW on dolphin.	Visible all around.
6215	- Lighted Buoy 24	31-06-18.037N 081-27-02.722W	Q R		4	Red.	
6220	Brunswick Point Cut Lighted Buoy 26	31-06-37.447N 081-27-59.536W	FI R 4s		5	Red.	
6225	Brunswick Point Cut Lighted Buoy 27	31-06-32.094N 081-28-02.544W	FI G 2.5s		5	Green.	
6226	Brunswick Point Cut Lighted Buoy 28	31-06-58.892N 081-28-59.669W	FI R 2.5s		5	Red.	
6227	Brunswick Point Cut Lighted Buoy 29	31-06-55.291N 081-29-02.702W	FI G 2.5s		5	Green.	
6228	Brunswick Point Cut Lighted Buoy 30	31-07-08.049N 081-29-18.072W	Q R		4	Red.	
Brunswick River							
6230 37249	BRUNSWICK POINT CUT RANGE FRONT LIGHT 2	31-05-59.416N 081-26-23.093W	Q W (NIGHT) Q W (DAY) FI R 4s		27	TR-TY on skeleton tower on piles.	Visible 1.5° each side of rangeline. Secondary light visible all around. Lighted throughout 24 hours.
6235	BRUNSWICK POINT CUT RANGE REAR LIGHT 629 yards, 112.8° from front light.	31-05-52.168N 081-26-03.080W	Iso W 6s (NIGHT) Iso W 6s (DAY)		48	On skeleton tower on piles.	Visible 1.5° each side of rangeline. Lighted throughout 24 hours.
6240	TURTLE RIVER LOWER RANGE FRONT LIGHT	31-07-54.965N 081-31-40.812W	Q W		16	On dolphin.	Visible 1.5° each side of rangeline. Lighted throughout 24 hours.
6245	TURTLE RIVER LOWER RANGE REAR LIGHT 517 yards, 292.8° from front light.	31-08-00.948N 081-31-57.257W	Iso W 6s		34	On skeleton tower on piles. On same structure as Upper Ranger Rear Light.	Visible 1.5° each side of rangeline. Lighted throughout 24 hours.
Plantation Creek							
6250	- Daybeacon 1	31-07-16.403N 081-28-49.159W				SG on pile.	
6255	- LIGHT 2	31-07-15.383N 081-28-47.539W	FI R 2.5s		16	5	TR on pile.
6260	- Daybeacon 3	31-07-18.023N 081-28-46.399W				SG on pile.	
6265	- Daybeacon 4	31-07-17.203N 081-28-45.047W				TR on pile.	
Brunswick River							
6270	BRUNSWICK HARBOR RANGE FRONT LIGHT	31-09-06.197N 081-30-02.357W	Q R		14	KRW on dolphin.	Visible 1.5° each side of rangeline.
6275	BRUNSWICK HARBOR RANGE REAR LIGHT 1,416 yards, 343.8° from front light.	31-09-46.570N 081-30-16.039W	Iso R 6s		43	KRW on skeleton tower on piles.	Visible 1.5° each side of rangeline.

(1) No.	(2) Name and Location	(3) Position	(4) Characteristic	(5) Height	(6) Range	(7) Structure	(8) Remarks
GEORGIA - Seventh District							
ST SIMONS SOUND (Chart 11506)							
St Simons Sound							
Brunswick River							
6280	<i>Andrews Island Spit Lighted Buoy A</i>	31-07-13.136N 081-29-37.954W	Fl (2+1)R 6s		5	Red and green bands.	
6285	BRUNSWICK HARBOR CHANNEL LIGHT 2	31-07-29.183N 081-29-25.399W	Fl R 4s	12	5	TR on pile.	
6290	Brandy Point Jetty Daybeacon	31-07-30.924N 081-29-39.563W				NW on pile worded DANGER SUBMERGED JETTY.	
6296	EAST RIVER TURNING BASIN LIGHT A	31-07-39.617N 081-29-42.184W	Fl Y 2.5s	16	4	NY on pile.	
6297	EAST RIVER TURNING BASIN LIGHT B	31-07-43.077N 081-29-46.920W	Fl Y 6s	16	4	NY on pile.	
6298	EAST RIVER TURNING BASIN LIGHT C	31-07-52.020N 081-29-49.639W	Fl Y 6s	16	4	NY on pile.	
6299	EAST RIVER TURNING BASIN LIGHT D	31-07-58.225N 081-29-46.157W	Fl Y 4s	16	4	NY on pile.	
6305	ANDREWS ISLAND SPIT RANGE FRONT LIGHT Marks the easterly extremity of shoal.	31-06-56.932N 081-29-33.575W	Q Y	10		KYB on pile.	
6310	ANDREWS ISLAND SPIT RANGE REAR LIGHT 134 yards, 179.7° from front light.	31-06-52.535N 081-29-33.686W	Iso Y 6s	18		KYB on pile.	
Turtle River							
6315	- <i>Lighted Buoy 1</i>	31-07-04.887N 081-29-29.154W	Fl G 4s		5	Green.	
6320	- <i>Lighted Buoy 2</i>	31-07-27.474N 081-30-12.911W	Fl R 4s		5	Red.	
6322	- <i>Lighted Buoy 2A</i>	31-07-39.363N 081-30-41.096W	Fl R 2.5s		5	Red.	
6324	- <i>Lighted Buoy 3</i>	31-07-29.281N 081-30-41.096W	Fl G 2.5s		5	Green.	
6325	- LIGHT 4	31-08-01.853N 081-31-12.383W	Q R	12	4	TR on pile.	
Colonels Island							
6330	- RANGE FRONT LIGHT	31-07-52.684N 081-32-08.953W	Q G	120		KRW on pile.	Range lights are 50 feet off center line of channel. Lighted throughout 24 hours. Private aid.
6335	- RANGE REAR LIGHT 240 yards, 278.9° from front light.	31-07-53.759N 081-32-16.937W	Iso G 6s	140		KRW on pile.	Range lights are 50 feet off center line of channel. Lighted throughout 24 hours. Private aid.
6340	- OUTBOUND RANGE FRONT LIGHT	31-07-39.943N 081-30-27.349W	Q R	17		KRW on dolphin.	
6345	- OUTBOUND RANGE REAR LIGHT 251 yards, 98.6° from front light.	31-07-38.829N 081-30-18.773W	Iso R 6s	26		KRW on skeleton tower on piles.	
Turtle River							
6350	BLYTHE ISLAND RANGE FRONT LIGHT	31-09-23.417N 081-31-58.224W	Q W	21		KRW on dolphin.	Visible 4° each side of rangeline.
6355	BLYTHE ISLAND RANGE REAR LIGHT 714 yards, 337.6° from front light.	31-09-43.027N 081-32-07.573W	Iso W 6s	39		KRW on skeleton tower.	Visible 4° each side of rangeline.
6360	- <i>Lighted Buoy 6</i>	31-08-59.004N 081-31-43.307W	Q R		4	Red.	
6365	- UPPER RANGE FRONT LIGHT	31-08-44.315N 081-31-48.347W	Q W	13		KRW on skeleton tower on piles.	Visible 4° each side of rangeline.
6370	- UPPER RANGE REAR LIGHT 1,490 yards, 190° from front light.	31-08-00.948N 081-31-57.257W	Iso W 6s	34		KRW on skeleton tower on piles. On same structure as Lower Range Rear Light.	Visible 4° each side of rangeline.

(1) No.	(2) Name and Location	(3) Position	(4) Characteristic	(5) Height	(6) Range	(7) Structure	(8) Remarks
GEORGIA - Seventh District							
ST SIMONS SOUND (Chart 11506)							
St Simons Sound							
Turtle River							
6375	- Buoy 8	31-09-33.851N 081-31-36.186W				Red nun.	
6380	- LIGHT 9	31-10-16.763N 081-31-34.159W	FI G 4s	16	5	SG on pile.	
6385	- Daybeacon 10	31-10-54.143N 081-31-27.199W				TR on pile.	
6390	GEORGIA POWER COMPANY DIKE LIGHT	31-12-52.000N 081-33-03.000W	F R			On pier.	Private aid.
6395	HERMITAGE ISLAND PLANT OUTFALL OBSTRUCTION LIGHT	31-13-15.122N 081-33-48.974W	Q W			NW on dolphin worded DANGER SUBMERGED PIPELINE.	Private aid.
ST. ANDREW SOUND AND SATILLA RIVER							
Satilla River							
6435	RACCOON KEY SPLIT LIGHT 2	31-00-20.313N 081-26-12.741W	FI R 2.5s	16	4	TR on pile.	
6440	Horseshoe Shoal Daybeacon 3	30-59-54.815N 081-26-40.195W				SG on pile.	
6443	- Daybeacon 4	31-00-00.167N 081-27-11.058W				TR on pile.	
6444	- Daybeacon 5	30-59-25.628N 081-27-42.365W				SG on pile.	
6445	- LIGHT 6	30-59-24.335N 081-27-58.118W	FI R 6s	16	5	TR on pile.	
6448	- Daybeacon 7	30-58-35.316N 081-28-11.494W				SG on pile.	
6450	- Daybeacon 8	30-58-27.685N 081-28-31.403W				TR on pile.	
6455	- Daybeacon 10	30-57-50.543N 081-28-49.458W				TR on pile.	
6457	- LIGHT 11	30-57-31.599N 081-29-01.175W	FI G 2.5s	16	5	SG on pile.	
6458	- Daybeacon 12	30-57-42.986N 081-29-03.390W				TR on pile.	
GEORGIA AND FLORIDA - Seventh District							
DOBOY SOUND TO FERNANDINA (Chart 11502)							
St Marys Approach							
6460 560	<i>St. Marys Entrance Lighted Buoy STM</i>	30-42-54.054N 081-14-38.666W	Mo (A) W		6	Red and white stripes with red spherical topmark.	AIS: MMSI 993672157
6515	<i>St Marys Entrance Lighted Buoy 1</i>	30-42-46.369N 081-17-32.271W	FI G 4s		5	Green.	
6520	<i>St Marys Entrance Lighted Buoy 2</i>	30-42-52.777N 081-17-32.956W	FI R 4s		5	Red.	
6522	<i>Scripps Wave Lighted Buoy D</i>	30-42-32.080N 081-17-31.780W	FI (5)Y 20s			Yellow sphere marked "Wave Buoy".	Private aid.
St Marys Entrance							
6525	- RANGE FRONT LIGHT	30-42-28.500N 081-27-52.725W	FI W 2.5s (NIGHT) FI W 2.5s (DAY)	19 22		KRW on tower. On same structure as Cumberland Sound Obstruction Light.	DAY: Visible on range line only. NIGHT: Visible 4° each side of range line.
6525.5 37920	- RANGE FRONT LIGHT PASSING LIGHT	30-42-27.649N 081-27-53.545W	FI W 2.5s	37	5	On same structure as St. Marys Entrance Range Front Light.	
6530	- RANGE REAR LIGHT 1,936 yards, 267.8° from front light.	30-42-26.245N 081-28-59.195W	Iso W 6s (NIGHT) Iso W 6s (DAY)	95 87		KRW on tower.	DAY: Visible on range line only. NIGHT: Visible 4° each side of range line. Lighted throughout 24 hours.
6535	- <i>Lighted Buoy 3</i>	30-42-44.630N 081-18-37.031W	FI G 2.5s		5	Green.	
6540	- <i>Lighted Buoy 4</i>	30-42-50.965N 081-18-38.164W	FI R 2.5s		5	Red.	

(1) No.	(2) Name and Location	(3) Position	(4) Characteristic	(5) Height	(6) Range	(7) Structure	(8) Remarks
GEORGIA AND FLORIDA - Seventh District							
CUMBERLAND SOUND - FERNANDINA HARBOR TO KINGS BAY (Chart 11503)							
St Marys Entrance							
6550	- Lighted Buoy 6	30-42-47.649N 081-19-59.054W	FI R 4s		5	Red.	
6555	- Lighted Buoy 7	30-42-41.876N 081-20-00.595W	FI G 4s		5	Green.	
6560	- Lighted Buoy 8	30-42-45.542N 081-20-48.066W	FI R 6s		5	Red.	
6565	- Lighted Buoy 9	30-42-40.323N 081-20-47.527W	FI G 6s		5	Green.	
6570	- Lighted Buoy 10	30-42-43.748N 081-21-33.535W	FI R 2.5s		5	Red.	
6575	- Lighted Buoy 11	30-42-38.803N 081-21-33.315W	FI G 2.5s		5	Green.	
6580	- Lighted Buoy 12	30-42-42.104N 081-22-23.336W	FI R 4s		5	Red.	
6585	- Lighted Buoy 13	30-42-37.089N 081-22-23.168W	FI G 4s		5	Green.	
6590	- Lighted Buoy 14	30-42-40.510N 081-23-11.033W	FI R 6s		5	Red.	
6595	- Lighted Buoy 15	30-42-35.534N 081-23-11.340W	FI G 6s		5	Green.	
6600	- Lighted Buoy 16	30-42-38.889N 081-23-59.378W	FI R 2.5s		5	Red.	AIS: MMSI 993672017
6605	- Lighted Buoy 17	30-42-33.516N 081-23-58.627W	FI G 2.5s		5	Green.	
6610	St Marys North Jetty Lighted Buoy 2NJ	30-43-06.877N 081-24-09.544W	Q R		4	Red.	
6615	St Marys South Jetty Buoy B	30-42-28.257N 081-24-05.643W				White can with orange bands and diamond worded JETTY.	
6620	St Marys North Jetty Buoy C	30-43-06.942N 081-24-57.646W				White can with orange bands and diamond worded JETTY.	
6625	St Marys South Jetty Buoy D	30-42-19.924N 081-24-33.041W				White can with orange bands and diamond worded JETTY.	
6630	- Lighted Buoy 18	30-42-37.046N 081-24-53.228W	FI R 6s		5	Red.	
6635	- Lighted Buoy 19	30-42-32.093N 081-24-53.344W	FI G 6s		5	Green.	
6650	- Lighted Buoy 20	30-42-35.307N 081-25-45.365W	Q R		4	Red.	
6655	- Lighted Buoy 21	30-42-30.377N 081-25-45.147W	Q G		5	Green.	
6660	- Turning Basin Lighted Buoy C	30-42-25.870N 081-26-19.363W	FI Y 2.5s		5	Yellow.	
6665	- Turning Basin Lighted Buoy D	30-42-38.765N 081-26-19.173W	FI Y 2.5s		5	Yellow.	
6670	- Turning Basin Lighted Buoy E	30-42-25.001N 081-26-52.388W	FI Y 2.5s		5	Yellow.	
6675	- Turning Basin Lighted Buoy F	30-42-36.556N 081-26-50.769W	FI Y 2.5s		5	Yellow.	
6680	St Marys Daybeacon N	30-42-48.501N 081-27-13.608W				NR on pile.	Ra ref.
6685	St Marys Daybeacon S	30-42-20.876N 081-27-09.210W				NG on dolphin.	Ra ref.
Cumberland Sound							
6690 37870	- UPPER RANGE A FRONT LIGHT	30-43-30.508N 081-29-41.025W	Q W		18	KRW-I on dolphin.	Visible all around; higher intensity on rangeline.
6695 37875	- UPPER RANGE A REAR LIGHT 771 yards, 294.3° from front light.	30-43-39.907N 081-30-05.176W	Iso W 6s		48	KRW on skeleton tower on piles.	Visible all around; higher intensity on rangeline.

(1) No.	(2) Name and Location	(3) Position	(4) Characteristic	(5) Height	(6) Range	(7) Structure	(8) Remarks
GEORGIA AND FLORIDA - Seventh District							
CUMBERLAND SOUND - FERNANDINA HARBOR TO KINGS BAY (Chart 11503)							
Cumberland Sound							
6700	- Lighted Buoy 22	30-42-41.375N 081-27-26.350W	Q R		4	Red.	
6705	- Lighted Buoy 23	30-42-37.775N 081-27-33.350W	FI G 2.5s		5	Green.	
6710 37910	- Lighted Buoy 24	30-42-51.575N 081-27-54.451W	FI R 4s		5	Red with yellow square.	
6715 37915	- Lighted Buoy 25	30-42-46.875N 081-27-56.851W	FI G 4s		5	Green with yellow triangle.	
6720 37885	- LIGHT A	30-43-10.041N 081-28-19.120W	FI W 6s	16	5	NB on pile.	
6725 37895	- Lighted Buoy 26	30-43-03.874N 081-28-24.352W	FI R 4s		5	Red with yellow square.	
INTRACOASTAL WATERWAY (Georgia) - Seventh District							
ST SIMONS SOUND TO TOLOMATO RIVER (Chart 11489)							
St Simons Sound-Fernandina Beach							
6727	Coast Guard Mooring Buoy SM	30-42-57.622N 081-28-49.218W				White can with blue band labeled CG.	
GEORGIA AND FLORIDA - Seventh District							
CUMBERLAND SOUND - FERNANDINA HARBOR TO KINGS BAY (Chart 11503)							
Cumberland Sound							
6730 37890	- Lighted Buoy 27	30-43-00.875N 081-28-33.005W	FI G 2.5s		5	Green with yellow triangle.	
6735 37900	- LOWER RANGE A RANGE FRONT LIGHT	30-42-19.780N 081-26-39.719W	Q W		15	KRW-I on dolphin.	Visible all around; higher intensity on rangeline.
6740 37905	- LOWER RANGE A RANGE REAR LIGHT 196 yards, 114.5° from front light.	30-42-17.375N 081-26-33.648W	Iso W 6s	34	W 10	KRW on skeleton tower.	Obscured from 180° to 096°. Higher intensity on rangeline.
6745 37860	- RANGE FRONT LIGHT A-1	30-43-36.412N 081-29-31.513W	Q R	17		KRW-I on dolphin.	Visible all around.
6750 37865	- RANGE REAR LIGHT A-1 316 yards, 301.6° from front light.	30-43-41.326N 081-29-40.769W	Iso R 6s	29		KRW on tower on piles.	Visible all around.
6755 37880	- Lighted Buoy 28	30-43-16.739N 081-28-45.346W	Q R		4	Red with yellow square.	
6760 37845	- RANGE FRONT LIGHT A-2	30-44-14.260N 081-29-27.197W	Q W	16		KRW-I on dolphin.	Visible all around; higher intensity on rangeline.
6765 37850	- RANGE REAR LIGHT A-2 76 yards, 330° from front light.	30-44-16.218N 081-29-28.504W	Iso W 6s	32		KRW on tower on piles.	Visible all around; higher intensity on rangeline.
6770 37855	- Lighted Buoy 29	30-43-29.364N 081-29-04.036W	FI G 2.5s		5	Green with yellow triangle.	
6773 37843	- SHOAL LIGHT A	30-43-39.001N 081-28-52.178W	FI W 4s	12	5	NW on pile worded SHOAL.	
6775 37840	- Lighted Buoy 30	30-43-41.374N 081-28-58.353W	FI R 2.5s		5	Red with yellow square.	
6780 37815	- RANGE B FRONT LIGHT	30-44-25.603N 081-29-12.128W	Q G	16		KRW-I on pile.	Visible 4° each side of rangeline.
6785 37820	- RANGE B RANGE REAR LIGHT 390 yards, 350.1° from front light.	30-44-37.002N 081-29-14.618W	Iso G 6s	30		KRW on skeleton tower on piles.	Visible 4° each side of rangeline.
St Marys River							
6790	- LIGHT 2	30-43-41.905N 081-29-25.552W	FI R 4s	12	5	TR on pile.	
6795	- LIGHT 3	30-43-23.362N 081-31-51.258W	FI G 4s	16	5	SG on pile.	
6800	- Daybeacon 5	30-43-15.562N 081-31-57.258W				SG on pile.	
6805	- Daybeacon 6	30-42-57.742N 081-32-05.118W				TR on pile.	
6810	- Daybeacon 8	30-42-37.167N 081-32-01.849W				TR on pile.	

(1) No.	(2) Name and Location	(3) Position	(4) Characteristic	(5) Height	(6) Range	(7) Structure	(8) Remarks
GEORGIA AND FLORIDA - Seventh District							
CUMBERLAND SOUND - FERNANDINA HARBOR TO KINGS BAY (Chart 11503)							
Cumberland Sound							
St Marys River							
6815	- LIGHT 10	30-42-31.582N 081-32-07.098W	FI R 4s	16	5	TR on pile.	
6820	- Daybeacon 12	30-42-41.083N 081-32-26.341W				TR on pile.	
6825	- LIGHT 13	30-42-58.462N 081-32-42.318W	FI G 4s	16	5	SG on pile.	
6830	<i>St. Marys River East Mooring Lighted Buoy</i>	30-43-05.300N 081-32-56.500W	FI W 2.5s			White.	Private aid.
6835	<i>St. Marys River West Mooring Lighted Buoy</i>	30-43-05.500N 081-33-02.000W	FI W 2.5s			White.	Private aid.
Cumberland Sound							
6837 37837	- SHOAL LIGHT B	30-43-56.464N 081-28-59.430W	FI W 4s	12	5	NW on pile worded SHOAL.	
6840 37835	- <i>Lighted Buoy 31</i>	30-44-00.892N 081-29-10.313W	FI G 4s		5	Green with yellow triangle.	
6845 37830	- <i>Lighted Buoy 32</i>	30-44-09.190N 081-29-03.875W	Q R		4	Red with yellow square.	
6847 37827	- SHOAL LIGHT C	30-45-25.837N 081-28-57.304W	FI W 4s	12	5	NW on pile worded SHOAL.	
6850 37770	- UPPER RANGE C FRONT LIGHT	30-45-36.506N 081-28-59.550W	Q W	20		KRW-I on dolphin.	Visible all around; higher intensity on rangeline.
6855 37775	- UPPER RANGE C REAR LIGHT 930 yards, 004° from front light.	30-46-04.046N 081-28-57.252W	Iso W 6s	55		KRW on skeleton tower. On same structure as Kings Bay Lower Range E Rear Light.	Visible all around; higher intensity on rangeline.
6865 37810	- <i>Lighted Buoy 33</i>	30-44-31.318N 081-29-07.458W	FI G 6s		5	Green with yellow triangle.	
6867 37808	- SHOAL LIGHT D	30-44-27.022N 081-29-10.818W	FI W 4s	12	5	NW on pile worded SHOAL.	
6870 37805	- <i>Lighted Buoy 34</i>	30-44-30.874N 081-29-01.654W	FI R 4s		5	Red with yellow square.	
6872 37803	- SHOAL LIGHT E	30-44-43.826N 081-28-52.600W	FI W 4s	12	5	NW on pile worded SHOAL.	
6873 37804	- SHOAL LIGHT F	30-44-41.002N 081-29-09.729W	FI W 4s	12	5	NW on pile worded SHOAL.	
6875 37800	- <i>Lighted Buoy 35</i>	30-44-51.869N 081-29-05.946W	FI G 2.5s		5	Green with yellow triangle.	
6880 37785	- LOWER RANGE C RANGE FRONT LIGHT	30-43-13.662N 081-29-11.303W	Q R	15		KRW-I on pile.	Visible 1.5° each side of rangeline. Passing light displays FI G 4s, at a height of 12ft, nominal range is 4M, visible from 212° to 159°.
6885 37790	- LOWER RANGE C RANGE REAR LIGHT 463 yards, 184° from front light.	30-43-03.478N 081-29-12.171W	Iso R 6s	31		KRW on dolphin.	Visible 1.5° each side of rangeline.
6892 37798	- SHOAL LIGHT G	30-45-09.931N 081-28-55.696W	FI W 4s	12	5	NW on pile worded SHOAL.	
6894 37793	- SHOAL LIGHT H	30-45-16.334N 081-29-08.710W	FI W 4s	12	5	NW on pile worded SHOAL.	
6895 37780	- <i>Lighted Buoy 36</i>	30-45-14.686N 081-28-58.586W	FI R 2.5s		5	Red with yellow square.	
6900	Cumberland Island Wreck Daybeacon Marks partially submerged crane.	30-45-30.808N 081-28-35.552W				NW on pile worded "Danger Wreck"	
6905 37740	- RANGE D FRONT LIGHT	30-46-45.078N 081-29-17.761W	Q R	20		KRW-I on piles.	
6910 37745	- RANGE D REAR LIGHT 2025 yards, 350.5° from front light.	30-47-44.512N 081-29-28.393W	Iso R 6s	50		KRW-I on skeleton tower on piles.	

(1) No.	(2) Name and Location	(3) Position	(4) Characteristic	(5) Height	(6) Range	(7) Structure	(8) Remarks
GEORGIA AND FLORIDA - Seventh District							
CUMBERLAND SOUND - FERNANDINA HARBOR TO KINGS BAY (Chart 11503)							
Cumberland Sound							
6911 37746	- REAR RANGE D PASSING LIGHT	30-47-44.512N 081-29-28.393W	Q W	10	5	Passing light on same structure as Cumberland Sound Range D Rear Light.	(2) Synchronized Q W lights installed, one located on the northeast corner and one located on the southeast corner of platform for Cumberland Sound Range D Rear Light. Passing light is visible all around platform.
6915 37765	- Lighted Buoy 37	30-45-35.848N 081-29-08.041W	FI G 4s		5	Green with yellow triangle.	
6920 37760	- Lighted Buoy 39	30-45-52.952N 081-29-11.353W	FI G 6s		5	Green with yellow triangle.	
6925 37755	- Lighted Buoy 40	30-45-55.373N 081-29-05.556W	FI R 6s		5	Red with yellow square.	
6927 37753	- SHOAL LIGHT I	30-46-00.160N 081-29-03.937W	FI W 4s	12	5	NW on pile worded SHOAL.	
6930 37750	- Lighted Buoy 41	30-46-19.566N 081-29-16.610W	FI G 2.5s		5	Green with yellow triangle.	
Kings Bay							
6935 37710	- LOWER RANGE E FRONT LIGHT	30-46-23.384N 081-29-09.011W	Q W	18		KRW-I on pile.	Light obscured from 250° to 120°. Higher intensity on rangeline.
6940 37715	- LOWER RANGE E REAR LIGHT 736 yards, 152.3° from front light.	30-46-04.046N 081-28-57.252W	Iso W 6s	55		KRW on skeleton tower. On same structure as Cumberland Sound Range C Rear Light.	Visible all around; higher intensity on rangeline.
6945 37700	- UPPER RANGE E FRONT LIGHT	30-47-34.574N 081-29-52.372W	Q W	16		KRW-I on dolphin.	Visible all around.
6950 37705	- UPPER RANGE E REAR LIGHT 232 yards, 332.1° from front light.	30-47-40.649N 081-29-56.105W	Iso W 6s	34		KRW on dolphin.	Visible all around.
6955 37735	- Lighted Buoy 43	30-46-30.202N 081-29-20.508W	FI G 4s		5	Green with yellow triangle.	
6960 37730	- NAVIGATION LIGHT	30-46-35.422N 081-29-35.118W	FI W 4s	16	5	NW on pile.	
6965	- North Degaussing Range Front Daybeacon	30-46-53.140N 081-29-21.642W				KYB on piles.	Maintained by U.S. Navy. Aid maintained by U.S. Navy.
6967	MSF Range Sensor Daybeacon DR	30-46-48.982N 081-29-17.141W				NB on pile.	Maintained by U.S. Navy. Aid maintained by U.S. Navy.
6970	- North Degaussing Range Rear Daybeacon 50 yards, 062.9° from front daybeacon.	30-46-53.817N 081-29-20.112W				KYB on piles.	Maintained by U.S. Navy. Aid maintained by U.S. Navy.
6975	- South Degaussing Range Front Daybeacon	30-46-43.330N 081-29-15.659W				KYB on piles.	Maintained by U.S. Navy. Aid maintained by U.S. Navy.
6980	- South Degaussing Range Rear Daybeacon 34 yards, 048.6° from front daybeacon.	30-46-44.001N 081-29-14.778W				KYB on pile.	Maintained by U.S. Navy. Aid maintained by U.S. Navy.
6985 37725	- LIGHT 44	30-47-02.902N 081-29-27.858W	FI R 4s	16	5	TR-SY on pile.	
6990 37720	- Lighted Buoy 45	30-47-01.086N 081-29-38.828W	FI G 2.5s		5	Green with yellow triangle.	
6995	- LIGHT 46	30-47-32.388N 081-29-46.527W	Q R	16	4	TR on pile.	
7000	- LIGHT 48	30-47-48.311N 081-30-17.903W	FI R 4s	16	5	TR on pile.	
7005	- LIGHT 50	30-48-02.602N 081-30-39.858W	FI R 6s	16	5	TR on pile.	
7010	- LIGHT 52	30-48-09.836N 081-30-53.508W	FI R 4s	16	5	TR on pile.	

(1) No.	(2) Name and Location	(3) Position	(4) Characteristic	(5) Height	(6) Range	(7) Structure	(8) Remarks
GEORGIA AND FLORIDA - Seventh District							
CUMBERLAND SOUND - FERNANDINA HARBOR TO KINGS BAY (Chart 11503)							
Cumberland Sound							
Kings Bay							
7015	- LIGHT 53	30-48-13.342N 081-31-11.178W	FI G 4s	16	5	SG on pile.	
7020	- LIGHT 54	30-48-18.479N 081-31-06.166W	FI R 6s	16	5	TR on pile.	
7025	- LIGHT 56	30-48-24.165N 081-31-10.302W	FI R 4s	16	5	TR on pile.	
7030	- LIGHT 58	30-48-38.310N 081-31-12.740W	FI R 6s	16	5	TR on pile.	
7035	- LIGHT 60	30-48-42.961N 081-31-17.569W	FI R 2.5s	16	5	TR on pile.	
Amelia River							
7045 37925	- Lighted Buoy 2	30-42-14.776N 081-27-51.451W	FI R 2.5s		5	Red with yellow triangle.	
7050 37930	- Lighted Buoy 1	30-42-16.686N 081-27-39.898W	Q G		4	Green with yellow square.	
7055 37935	- Lighted Buoy 3	30-42-02.732N 081-27-43.977W	FI G 6s		5	Green with yellow square.	
7060 37940	- Lighted Buoy 4	30-41-48.075N 081-27-48.150W	FI R 4s		5	Red with yellow triangle.	
7065 37945	- Lighted Buoy 5	30-41-47.970N 081-27-42.427W	FI G 2.5s		5	Green with yellow square.	
7070 37950	- Lighted Buoy 6	30-41-18.176N 081-27-37.849W	FI R 2.5s		5	Red with yellow triangle.	
7075 37955	- LIGHT 7	30-41-19.119N 081-27-31.144W	FI G 4s	16	5	SG-SY on dolphin.	
7079	Old Town Reach Obstruction Daybeacon 1	30-41-08.400N 081-27-30.700W				NW on pile worded DANGER SUBMERGED PIPELINE.	Private aid.
7080 37960	- Lighted Buoy 8	30-41-03.076N 081-27-40.149W	Q R		4	Red with yellow triangle.	
7085 37965	- Lighted Buoy 10	30-40-31.576N 081-28-00.349W	FI R 2.5s		5	Red with yellow triangle.	
7090 37970	- LIGHT 12	30-40-12.502N 081-28-06.318W	FI R 4s	12	5	TR-TY on dolphin.	
7095 37975	- Daybeacon 14	30-39-58.282N 081-28-20.058W				TR-TY on pile.	
7100 37980	- Daybeacon 16	30-39-51.382N 081-28-38.238W				TR-TY on pile.	
7103 37983	- Daybeacon 18	30-39-56.528N 081-29-03.557W				TR-TY on pile.	
Soap Creek							
7104	- LIGHT 1	30-40-01.920N 081-30-17.760W	FI G 2s			SG on pile.	Private aid.
7104.1	- LIGHT 2	30-40-01.020N 081-30-19.740W	FI R 2s			TR on pile.	Private aid.
7104.2	- Shoal Buoy A	30-40-01.860N 081-30-15.900W				Orange stripe top and bottom. Orange diamond worded DANGER SHOAL.	Private aid.
7104.3	- LIGHT 3	30-40-00.060N 081-30-17.820W	FI G 4s			SG on pile.	Private aid.
7104.4	OYSTER BAY YACHT CLUB DOCK LIGHT A	30-39-59.340N 081-30-19.080W	FI W 4s			Located on the end of dock.	Private aid.
7104.5	OYSTER BAY YACHT CLUB DOCK LIGHT B	30-39-52.860N 081-30-14.820W	FI W 4s			Located on the end of dock.	Private aid.
7104.6	- Shoal Daybeacon B	30-40-01.320N 081-30-20.280W				NW on pile worded SHOAL.	Private aid.
Cumberland Sound							
Amelia River							
7105 37984	Fernandina Beach Daybeacon 18A	30-39-52.619N 081-29-07.927W				TR-TY on pile.	

(1) No.	(2) Name and Location	(3) Position	(4) Characteristic	(5) Height	(6) Range	(7) Structure	(8) Remarks
FLORIDA - Seventh District							
ST. JOHNS RIVER (Chart 11491)							
St Johns Approach							
7112.9	St Johns River V-AIS Pilot Boarding Area A	30-21-53.092N 081-10-32.213W					AIS: MMSI 993672255
7113	- V-AIS 1SJA	30-21-47.273N 081-12-19.429W					AIS: MMSI 993672250
7113.1	- <i>Lighted Buoy 2SJA</i>	30-22-01.690N 081-12-20.287W	FI R 2.5s		5	Red.	
7113.2	- <i>Lighted Buoy 4SJA</i>	30-22-04.140N 081-13-45.083W	Q R		4	Red.	
7113.3	- V-AIS 5SJA	30-21-47.584N 081-14-04.967W					AIS: MMSI 993672270
7113.4	- V-AIS 6SJA	30-22-06.403N 081-14-17.443W					AIS: MMSI 993672249
7113.5	- <i>Lighted Buoy 7SJA</i>	30-22-38.111N 081-16-16.523W	FI G 4s		5	Green.	
7113.6	- <i>Lighted Buoy 8SJA</i>	30-22-50.410N 081-16-10.795W	FI R 4s		5	Red.	
7113.7	- V-AIS 9SJA	30-23-15.934N 081-17-52.629W					AIS: MMSI 993672998
7113.8	- <i>Lighted Buoy 10SJA</i>	30-23-33.267N 081-18-10.218W	Q R		4	Red.	
7113.9	- V-AIS 11SJA	30-23-25.884N 081-18-35.449W					AIS: MMSI 993672273
St. Johns River							
7115	ST JOHNS BAR CUT RANGE FRONT LIGHT	30-24-14.133N 081-25-39.659W	FI W 2.5s (NIGHT) FI W 2.5s (DAY)	17 19		On tower on piles.	Visible 0.5° each side of rangeline (Day). Visible 1.5° each side of rangeline (Night).
7120	ST JOHNS BAR CUT RANGE REAR LIGHT 2,329 yards, 276.7° from front light.	30-24-22.163N 081-26-58.895W	Iso W 6s (NIGHT) Iso W 6s (DAY) (DAY)	84 82		Skeleton tower on piles.	Visible 0.5° each side of rangeline (Day). Visible 1.5° each side of rangeline (Night).
7122	St Johns River V-AIS Pilot Boarding Area B	30-23-35.390N 081-19-08.416W					AIS: MMSI 993672066
7123	St Johns River Entrance V-AIS 1	30-23-35.752N 081-20-06.845W					AIS: MMSI# 993672262
7124	St Johns River Entrance V-AIS 2	30-23-44.173N 081-20-04.908W					AIS: MMSI 993672257
7125	<i>St Johns River Entrance Lighted Buoy 3</i>	30-23-45.238N 081-21-38.282W	FI G 4s		5	Green.	
7130	<i>St Johns River Entrance Lighted Buoy 4</i>	30-23-53.659N 081-21-36.347W	FI R 4s		5	Red.	
7135	<i>St Johns River Lighted Buoy 5</i>	30-23-47.557N 081-22-25.953W	Q G		4	Green.	AIS: MMSI 993672019
7140	<i>St Johns River Lighted Bell Buoy 6</i>	30-23-59.867N 081-22-25.173W	Q R		4	Red.	
7145	<i>St Johns River Lighted Buoy 7</i>	30-23-52.906N 081-23-04.812W	FI G 4s		5	Green.	
7150	<i>St Johns River Lighted Buoy 8</i>	30-24-01.937N 081-23-00.875W	FI R 4s		5	Red.	
Mayport Basin							
7155	- RANGE FRONT LIGHT	30-23-34.990N 081-24-57.503W	Q G		69	KRW on skeleton tower.	Visible 4° each side of rangeline.
7160	- RANGE REAR LIGHT 98 yards, 255° from front light.	30-23-34.225N 081-25-00.738W	Iso G 6s		81	KRW on tower.	Visible 4° each side of rangeline.
7165	- <i>Preferred Channel Lighted Buoy</i>	30-23-56.376N 081-23-40.041W	FI (2+1)G 6s		5	Green and red bands.	
7170	- <i>Channel Lighted Buoy 1</i>	30-23-51.128N 081-23-34.721W	FI G 4s		5	Green.	
7175	- Channel Buoy 1A	30-23-46.987N 081-23-54.706W				Green can.	
7180	- Channel Buoy 2	30-23-52.722N 081-23-56.895W				Red nun.	

(1) No.	(2) Name and Location	(3) Position	(4) Characteristic	(5) Height	(6) Range	(7) Structure	(8) Remarks
FLORIDA - Seventh District							
ST. JOHNS RIVER (Chart 11491)							
Mayport Basin							
7185	- Channel Lighted Buoy 4	30-23-49.484N 081-24-08.476W	FI R 4s		4	Red.	
St. Johns River							
7190	St Johns River Lighted Buoy 10	30-24-08.794N 081-24-07.417W	FI R 4s		5	Red.	
7195	St Johns River Lighted Buoy 11	30-24-06.496N 081-25-05.399W	FI G 4s		5	Green.	
7200	PILOT TOWN CUT RANGE FRONT LIGHT	30-24-20.775N 081-24-49.668W	Q R		20	KRW on pile.	Visible 1.5° each side of rangeline.
7205	PILOT TOWN CUT RANGE REAR LIGHT 133 yards, 069° from front light.	30-24-22.201N 081-24-45.414W	Iso R 6s		38	KRW on skeleton tower.	Visible 1.5° each side of rangeline.
7210	NAVY FUEL PIER LIGHT (MAYPORT)	30-24-00.864N 081-25-17.311W	F G			On pile.	Maintained by U.S. Navy. Private aid.
7215	MAYPORT CUT RANGE FRONT LIGHT	30-24-12.522N 081-25-42.319W	Q R		19	KRW on skeleton tower on piles.	Visible 1.5° each side of rangeline.
7220	MAYPORT CUT RANGE REAR LIGHT 170 yards, 023° from front light.	30-24-17.180N 081-25-40.075W	Iso R 6s		36	KRW on skeleton tower on piles.	Visible 1.5° each side of rangeline.
7225	PILOT TOWN FERRY TERMINAL EAST LIGHT	30-23-42.864N 081-26-05.313W	F R			On dolphin.	Private aid.
7230	MAYPORT FERRY TERMINAL EAST LIGHT	30-23-42.864N 081-25-54.212W	F G			On dolphin.	Private aid.
Sherman Cut							
7235	- RANGE FRONT LIGHT	30-22-44.416N 081-26-45.272W	Q G		23	KRW on skeleton tower.	Visible all around; higher intensity on rangeline.
7240	- RANGE REAR LIGHT 428 yards, 222° from front light.	30-22-34.913N 081-26-55.006W	Iso G 6s		52	KRW on skeleton tower on piles.	Visible 4° each side of rangeline.
7245	- Lighted Buoy 17	30-23-10.180N 081-26-12.363W	FI G 4s		5	Green.	
7250	- Lighted Buoy 18	30-23-16.982N 081-26-20.167W	FI R 4s		5	Red.	AIS: MMSI 993672661
7255	- Lighted Buoy 20	30-23-04.285N 081-26-33.281W	FI R 4s		5	Red.	
7257	- OBSTRUCTION LIGHT	30-22-45.480N 081-26-45.859W	FI W 2.5s			NW on platform.	Private aid.
Mile Point							
7260	- LOWER RANGE FRONT LIGHT	30-22-43.856N 081-27-10.570W	Q G		25	KRW on skeleton tower on piles. On same structure as Mile Point Upper Range Front Light.	Visible all around.
7260.1	- LOWER FRONT RANGE PASSING LIGHT	30-22-43.856N 081-27-10.570W	FI W 4s		12 4		Located on northeast corner of platform for Mile Point Lower Range Front Light.
7265	- LOWER RANGE REAR LIGHT 116 yards, 245° from front light.	30-22-42.413N 081-27-14.202W	Iso G 6s		35	KRW on skeleton tower.	Visible all around.
7265.1	- LOWER REAR RANGE PASSING LIGHT	30-22-42.413N 081-27-14.202W	FI W 2.5s		12 4		Located on southwest corner of platform for Mile Point Lower Range Rear Light.
7270	- Lighted Buoy 22	30-22-55.383N 081-26-55.286W	FI R 4s		5	Red.	
7280	- Lighted Buoy 24	30-23-01.211N 081-27-21.773W	FI R 4s		5	Red.	
7281	- LIGHT A	30-22-43.556N 081-27-03.329W	FI Y 2.5s		4	NY on pile.	
7282	- LIGHT B	30-22-45.909N 081-27-17.211W	FI Y 2.5s		12 4	NY on pile.	

(1) No.	(2) Name and Location	(3) Position	(4) Characteristic	(5) Height	(6) Range	(7) Structure	(8) Remarks
FLORIDA - Seventh District							
ST. JOHNS RIVER (Chart 11491)							
St. Johns River							
Mile Point							
7283	- LIGHT C	30-22-50.137N 081-27-27.528W	FI Y 2.5s		4	NY on pile.	
7287	- UPPER RANGE FRONT LIGHT	30-22-43.856N 081-27-10.570W	Q G	25		KRW on skeleton tower on piles. On same structure as Mile Point Lower Range Front Light.	Visible all around.
7290	- UPPER RANGE REAR LIGHT 435 yards, 130° from front light.	30-22-34.586N 081-26-57.564W	Iso G 6s	49		KRW on skeleton tower on piles.	Visible 1.5° each side of range line.
7293	ATLANTIC DRY DOCK E PIER LIGHT	30-23-08.659N 081-27-35.457W	FI W 4s			On pier.	Private aid.
7293.5	ATLANTIC DRY DOCK WEST PIER LIGHT	30-23-08.428N 081-27-35.344W	FI W 6s			On pier.	Private aid.
St. Johns River							
7295	TRAINING WALL RANGE FRONT LIGHT	30-23-46.596N 081-28-38.681W	Q W	16		KRW on skeleton tower on piles.	Visible 1.5° each side of range line.
7300	TRAINING WALL RANGE REAR LIGHT 600 yards, 309.4° from range front light.	30-23-57.899N 081-28-54.563W	Iso W 6s	46		KRW on skeleton tower on piles.	Visible 1.5° each side of range line.
White Shells Cut							
7305	- Lighted Buoy 25	30-23-28.938N 081-28-23.598W	FI G 4s		4	Green.	AIS: MMSI 993672634
7310	SHORT CUT LIGHT 26	30-23-39.626N 081-28-18.772W	FI R 4s	16	5	TR on pile.	
7315	- Lighted Buoy 27	30-23-36.523N 081-28-49.752W	FI G 4s		4	Green.	AIS: MMSI 993672521
7316	- Lighted Buoy 29	30-23-32.500N 081-29-05.831W	FI G 4s		4	Green.	
7320	- RANGE FRONT LIGHT	30-23-46.830N 081-28-42.230W	Q R	19		KRW on skeleton tower on piles.	Visible 1.5° each side of rangeline.
7325	- RANGE REAR LIGHT 368 yards, 062° from front light.	30-23-51.977N 081-28-31.122W	Iso R 6s	47		KRW on skeleton tower on piles.	Visible 1.5° each side of rangeline.
7327	BUCK ISLAND CELL OUTFALL LIGHT A	30-23-27.240N 081-28-45.460W	FI W 3s			NW on pile.	Private aid.
7327.5	BUCK ISLAND CELL OUTFALL LIGHT B	30-23-27.220N 081-28-45.320W	FI W 3s			NW on pile.	Private aid.
St. Johns River							
7329	St Johns Bluff Lighted Buoy 30	30-23-31.564N 081-29-28.980W	FI R 2.5s		4	Red.	
7330	ST JOHNS BLUFF LIGHT 31	30-23-18.703N 081-29-30.477W	FI G 4s	16	5	SG on dolphin.	
7335	ST JOHNS BLUFF LIGHT S	30-23-13.093N 081-29-47.941W	FI W 4s	16	5	NB on pile.	
Fulton Cutoff							
7340	- Lighted Buoy 34	30-23-29.010N 081-29-58.931W	FI R 4s		5	Red.	AIS: MMSI 993672500
7345	- Lighted Buoy 35	30-23-24.685N 081-30-21.841W	Q G		4	Green.	
7350	- RANGE FRONT LIGHT	30-23-35.960N 081-30-09.360W	Q W	19		KRW on dolphin.	Visible 4° each side of range line.
7355	- RANGE REAR LIGHT 996 yards, 079° from front light.	30-23-41.632N 081-29-35.863W	Iso W 6s	109		KRW on tower on concrete base.	Visible 4° each side of range line.
7360	- LIGHT 36	30-23-35.458N 081-30-33.191W	Q R	12	4	TR on dolphin.	
7365	- Lighted Buoy 37	30-23-25.931N 081-30-38.993W	FI G 2.5s		5	Green.	AIS: MMSI 993672407
7367	Back River Daybeacon 1	30-23-37.087N 081-30-53.024W				SG on pile.	

(1) No.	(2) Name and Location	(3) Position	(4) Characteristic	(5) Height	(6) Range	(7) Structure	(8) Remarks
FLORIDA - Seventh District							
ST. JOHNS RIVER (Chart 11491)							
St. Johns River							
Fulton Cutoff							
7370	- LIGHT	30-23-34.929N 081-30-54.942W	FI W 2.5s	16	5	NB on pile.	
7375	DAMES POINT CUTOFF RANGE FRONT LIGHT	30-22-59.540N 081-33-44.756W	Q W	19		KRW on pile.	Visible 4° each side of range line.
7380	DAMES POINT CUTOFF RANGE REAR LIGHT 957 yards, 259.0° from range front light.	30-22-54.100N 081-34-16.927W	Iso W 6s	49		KRW on skeleton tower on pile structure.	Visible 4° each side of range line.
7385	<i>Blount Island Turning Basin Lighted Buoy 43</i>	30-23-13.906N 081-32-05.722W	FI G 6s		5	Green.	
Blount Island							
7390	- <i>Turning Basin Lighted Buoy 42</i>	30-23-24.041N 081-31-44.378W	FI R 6s		5	Red.	
St. Johns River							
7391.1	Mill Cove Daybeacon 1	30-22-39.600N 081-32-13.800W				SG on pile.	Private aid.
7391.2	Mill Cove Daybeacon 2	30-22-37.200N 081-32-13.800W				Tr on pile.	Private aid.
7391.3	Mill Cove Daybeacon 3	30-22-34.800N 081-32-06.600W				SG on pile.	Private aid.
7391.4	Mill Cove Daybeacon 4	30-22-33.600N 081-32-07.800W				TR on pile.	Private aid.
7391.5	Mill Cove Daybeacon 5	30-22-31.800N 081-32-00.000W				SG on pile.	Private aid.
7391.6	Mill Cove Daybeacon 6	30-22-30.000N 081-32-01.200W				TR on pile.	Private aid.
7391.7	Mill Cove Daybeacon 7	30-22-33.600N 081-31-55.200W				SG on pile.	Private aid.
7391.8	Mill Cove Daybeacon 8	30-22-31.800N 081-31-54.000W				TR on pile.	Private aid.
7391.9	Mill Cove Daybeacon 9	30-22-35.400N 081-31-48.600W				SG on pile.	Private aid.
7392	Mill Cove Daybeacon 10	30-22-34.200N 081-31-48.000W				TR on pile.	Private aid.
7392.1	Mill Cove Daybeacon 11	30-22-37.200N 081-31-43.200W				SG on pile.	Private aid.
7392.2	Mill Cove Daybeacon 12	30-22-36.000N 081-31-42.000W				TR on pile.	Private aid.
7392.3	Mill Cove Daybeacon 13	30-22-39.600N 081-31-37.200W				SG on pile.	Private aid.
7392.4	Mill Cove Daybeacon 14	30-22-37.200N 081-31-36.600W				TR on pile.	Private aid.
7392.5	Mill Cove Daybeacon 15	30-22-40.800N 081-31-31.200W				SG on pile.	Private aid.
7392.6	Mill Cove Daybeacon 16	30-22-39.600N 081-31-31.800W				TR on pile.	Private aid.
7392.7	Mill Cove Daybeacon 17	30-22-43.200N 081-31-25.800W				SG on pile.	Private aid.
7392.8	Mill Cove Daybeacon 18	30-22-41.400N 081-31-25.200W				TR on pile.	Private aid.
7392.9	Mill Cove Daybeacon 19	30-22-45.000N 081-31-19.800W				SG on pile.	Private aid.
Mill Cove							
7393	- Daybeacon 20	30-22-43.200N 081-31-18.600W				TR on pile.	Private aid.
Lonnie Wurm Channel							
7393.1	- Daybeacon 1	30-22-53.200N 081-34-47.700W				SG on pile.	Private aid.
St. Johns River							
Lonnie Wurm Channel							
7393.3	- Daybeacon 2	30-22-53.500N 081-34-48.400W				TR on pile.	Private aid.

(1) No.	(2) Name and Location	(3) Position	(4) Characteristic	(5) Height	(6) Range	(7) Structure	(8) Remarks
FLORIDA - Seventh District							
ST. JOHNS RIVER (Chart 11491)							
St. Johns River							
Lonnie Wurm Channel							
7393.5	- Daybeacon 3	30-22-45.800N 081-34-52.400W				SG on pile.	Private aid.
7393.7	- Daybeacon 4	30-22-46.200N 081-34-53.100W				TR on pile.	Private aid.
7393.9	- Daybeacon 5	30-22-39.800N 081-34-56.300W				SG on pile.	Private aid.
7394	- Daybeacon 6	30-22-40.100N 081-34-56.900W				TR on pile.	Private aid.
7394.3	- Daybeacon 7	30-22-35.400N 081-34-59.000W				SG on pile.	Private aid.
7394.5	- Daybeacon 8	30-22-35.800N 081-34-59.700W				TR on pile.	Private aid.
Blount Island							
7395	- <i>Turning Basin Lighted Buoy 45</i>	30-23-08.811N 081-32-35.679W	FI G 4s		5	Green.	
7396	- Turning Basin Buoy A	30-23-06.806N 081-32-10.255W				Yellow can.	
7397	- <i>Turning Basin Buoy B</i>	30-23-05.274N 081-32-19.313W				Yellow can.	
7398	- <i>Turning Basin Buoy C</i>	30-23-03.724N 081-32-28.439W				Yellow can.	
7400	- CHANNEL RANGE FRONT LIGHT	30-22-58.865N 081-33-18.128W	Q W	18		KRW on dolphin.	Visible 1.5° each side of rangeline.
7405	- CHANNEL RANGE REAR LIGHT 331 yards, 197.2° from front light.	30-22-49.479N 081-33-21.489W	Iso W 6s	42		KRW on tower.	Visible 1.5° each side of rangeline.
7410	- CHANNEL LIGHT 1	30-23-21.476N 081-33-15.651W	FI G 4s	12	5	SG on dolphin.	
7415	CELOTEX MOORING DOLPHIN LIGHT	30-23-24.861N 081-33-11.330W	Q W			On dolphin.	Private aid.
7420	- WHARF SOUTHEAST LIGHT	30-23-42.000N 081-32-58.010W	F R			On wharf.	Private aid.
7425	- WHARF SOUTHWEST LIGHT	30-23-43.310N 081-32-59.511W	F R			On wharf.	Private aid.
7430	- WHARF NORTHWEST LIGHT	30-23-49.001N 081-32-57.311W	F R			On wharf.	Private aid.
7435	- WHARF NORTHEAST LIGHT	30-23-51.411N 081-32-55.500W	F R			On wharf.	Private aid.
St. Johns River							
7450	QUARANTINE ISLAND UPPER RANGE FRONT LIGHT	30-22-58.761N 081-33-40.044W	Q G	20		KRW on pile.	Visible all around; higher intensity on rangeline.
7455	QUARANTINE ISLAND UPPER RANGE REAR LIGHT 301 yards, 152.6° from front light.	30-22-51.383N 081-33-34.239W	Iso G 6s	37		KRW on tower.	Visible 2° each side of rangeline.
7456	DAMES POINT OBSTRUCTION LIGHT	30-23-14.060N 081-33-32.490W	FI W 2.5s			NW on platform.	Private aid.
7457	<i>Dames Point Lighted Buoy 49</i>	30-23-24.557N 081-34-04.281W	FI G 2.5s		5	Green.	
7459	Trapac Turning Basin Buoy A	30-23-25.612N 081-34-09.007W				Yellow can.	
7461	Trapac Turning Basin Buoy B	30-23-34.029N 081-34-15.589W				Yellow can.	
7463	Trapac Turning Basin Buoy C	30-23-42.845N 081-34-22.118W				Yellow can.	
Brills Cut							
7470	- <i>Lighted Buoy 51</i>	30-23-47.901N 081-34-23.215W	FI G 4s		5	Green.	
7475	- RANGE FRONT LIGHT	30-24-44.773N 081-35-20.119W	Q R	18		KRW on pile.	Visible all around; higher intensity on rangeline.

(1) No.	(2) Name and Location	(3) Position	(4) Characteristic	(5) Height	(6) Range	(7) Structure	(8) Remarks
FLORIDA - Seventh District							
ST. JOHNS RIVER (Chart 11491)							
St. Johns River							
Brills Cut							
7480	- RANGE REAR LIGHT 248 yards, 316.7° from front light.	30-24-50.142N 081-35-25.985W	Iso R 6s	47		KRW on skeleton tower. On same structure as Drummond Creek Range Rear Light.	Visible all around; higher intensity on rangeline.
7485	- V-AIS 53	30-24-13.572N 081-34-49.793W					AIS: MMSI 993672447
7486	- Buoy 53A	30-24-13.590N 081-34-55.221W				Green can.	
St. Johns River							
7490	<i>Dunn Creek Cut Lighted Buoy 55</i>	30-24-29.522N 081-35-13.724W	FI G 4s		5	Green.	
7495	<i>Dunn Creek Cut Lighted Buoy 57</i>	30-24-31.932N 081-35-41.886W	FI G 4s		5	Green.	
Drummond Creek							
7497	BP TERMINAL PIER WEST OBSTRUCTION LIGHT	30-24-32.800N 081-36-07.500W	FI W 2.5s			On pier.	Private aid.
7497.5	BP TERMINAL PIER EAST OBSTRUCTION LIGHT	30-24-33.900N 081-36-05.700W	FI W 2.5s			On pier.	Private aid.
7500	- <i>Cut Lighted Buoy 59</i>	30-24-24.022N 081-36-08.318W	FI G 4s		5	Green.	
7505	- <i>Lighted Buoy 58</i>	30-24-25.482N 081-36-16.918W	FI R 4s		5	Red.	
7507	JEA DRUMMOND POINT OUTFALL LIGHT A	30-24-28.180N 081-36-23.910W	FI W 3s			NW on pile.	Private aid.
7507.1	JEA DRUMMOND POINT OUTFALL LIGHT B	30-24-28.410N 081-36-23.640W	FI W 3s			NW on pile.	Private aid.
7507.2	JEA DRUMMOND POINT OUTFALL LIGHT C	30-24-28.140N 081-36-24.410W	FI W 2.5s			NW on pile.	Private aid.
7510	- <i>Lighted Buoy 60</i>	30-24-04.882N 081-36-56.359W	FI R 2.5s		4	Red.	
7515	- RANGE FRONT LIGHT	30-24-43.536N 081-35-38.233W	Q R	26		KRW on dolphin.	Visible all around; higher intensity on rangeline.
7520	- RANGE REAR LIGHT 421 yards, 058.1° from front light.	30-24-50.142N 081-35-25.985W	Iso R 6s	47		KRW on skeleton tower. On same structure as Brills Cut Range Rear Light.	Visible all around; higher intensity on rangeline.
7525	- <i>Lighted Buoy 61</i>	30-23-51.002N 081-37-10.339W	FI G 4s		5	Green.	
Trout River							
7530	- RANGE FRONT LIGHT	30-24-01.942N 081-37-20.025W	Q R	70		KRW on skeleton tower on piles.	Visible 1.5° each side of rangeline.
7535	- RANGE REAR LIGHT 315 yards, 016.3° from front light.	30-24-10.921N 081-37-16.986W	Iso R 6s	94		KRW on skeleton tower on piles.	Visible 1.5° each side of rangeline.
7540	- <i>Cut Lighted Buoy 63</i>	30-23-33.142N 081-37-25.829W	FI G 2.5s		5	Green.	
7545	- <i>Cut Lighted Buoy 64</i>	30-23-28.257N 081-37-33.805W	FI R 2.5s		5	Red.	
7550	- Daybeacon 2	30-23-23.302N 081-37-54.798W				TR on pile.	
7555	- Daybeacon 3	30-23-18.982N 081-38-00.678W				SG on pile.	
Maxwell Boat Ramp Channel							
7557	- Daybeacon 1	30-24-06.000N 081-39-53.900W				SG on pile.	Private aid.
7557.3	- Daybeacon 2	30-24-07.400N 081-39-53.250W				TR on pile.	Private aid.
7557.5	- Daybeacon 3	30-24-08.900N 081-39-53.250W				SG on pile.	Private aid.
7557.7	- Daybeacon 4	30-24-08.600N 081-39-52.300W				TR on pile.	Private aid.

(1) No.	(2) Name and Location	(3) Position	(4) Characteristic	(5) Height	(6) Range	(7) Structure	(8) Remarks
FLORIDA - Seventh District							
ST. JOHNS RIVER (Chart 11491)							
St. Johns River							
Maxwell Boat Ramp Channel							
7557.9	- Daybeacon 5	30-24-10.000N 081-39-52.100W				SG on pile.	Private aid.
7558	- Daybeacon 6	30-24-09.750N 081-39-51.400W				TR on pile.	Private aid.
7558.3	- Daybeacon 7	30-24-10.900N 081-39-51.300W				SG on pile.	Private aid.
7558.5	- Daybeacon 8	30-24-10.800N 081-39-50.700W				TR on pile.	Private aid.
7558.7	- Daybeacon 9	30-24-11.600N 081-39-51.300W				SG on pile.	Private aid.
7558.9	- Daybeacon 11	30-24-12.100N 081-39-50.850W				SG on pile.	Private aid.
Ribault River Channel							
7559	- Lighted Buoy 1	30-24-18.852N 081-40-34.008W	FI G 4s			Green.	Private aid.
7559.1	- Lighted Buoy 2	30-23-45.230N 081-41-21.122W	FI R 2.5s			Red.	Private aid.
7559.15	- Lighted Buoy 3	30-23-52.464N 081-41-29.478W	FI G 4s			Green.	Private aid.
7559.2	- Lighted Buoy 5	30-24-04.309N 081-41-41.733W	FI G 2.5s			Green.	Private aid.
7559.25	- Lighted Buoy 6	30-23-55.776N 081-41-59.214W	FI R 4s			Red.	Private aid.
7559.3	- Lighted Buoy 7	30-23-59.526N 081-42-06.114W	FI G 2.5s			Green.	Private aid.
7559.35	- Lighted Buoy 8	30-23-58.656N 081-42-11.430W	FI R 4s			Red.	Private aid.
7559.4	- Lighted Buoy 9	30-23-57.348N 081-42-14.568W	FI G 2.5s			Green.	Private aid.
7559.45	- Lighted Buoy 11	30-23-59.232N 081-42-20.226W	FI G 4s			Green.	Private aid.
7559.5	- Lighted Buoy 13	30-23-55.560N 081-42-30.270W	FI G 2.5s			Green.	Private aid.
7559.55	- Lighted Buoy 14	30-23-52.050N 081-42-30.836W	FI R 4s			Red.	Private aid.
7559.6	- Lighted Buoy 16	30-23-47.856N 081-42-30.432W	FI R 2.5s			Red.	Private aid.
7559.65	- Lighted Buoy 18	30-23-44.148N 081-42-33.228W	FI R 4s			Red.	Private aid.
7559.7	- Lighted Buoy 19	30-23-45.750N 081-42-37.932W	FI G 2.5s			Green.	Private aid.
Trout River							
7560	- Cut Lighted Buoy 66	30-23-07.150N 081-37-41.052W	FI R 4s		5	Red.	
7565	- Cut Lighted Buoy 67	30-23-02.458N 081-37-36.712W	FI G 4s		5	Green.	
7570	- Cut Lighted Buoy 68	30-22-52.835N 081-37-46.017W	FI R 4s		5	Red.	
Long Branch							
7575	- Lighted Buoy 69	30-22-44.360N 081-37-41.209W	FI G 2.5s		5	Green.	
7580	SHELL TERMINAL SOUTH DOLPHIN LIGHT	30-22-22.250N 081-37-48.000W	F Y			On pier.	Private aid.
7585	SHELL TERMINAL NORTH DOLPHIN LIGHT	30-22-24.000N 081-37-48.000W	F Y			On pier.	Private aid.
7590	- Lighted Buoy 71	30-22-21.518N 081-37-37.263W	Q G		4	Green.	
7595	Chaseville Middle Ground Shoal Daybeacon N	30-22-35.400N 081-37-37.220W				NW on pile worded DANGER SHOAL.	
7600	Chaseville Middle Ground Shoal Daybeacon S	30-22-26.613N 081-37-28.792W				NW on pile worded DANGER SHOAL.	
7605	Chaseville Middle Ground Buoy	30-22-06.868N 081-37-14.917W				Green and red bands; can.	

(1) No.	(2) Name and Location	(3) Position	(4) Characteristic	(5) Height	(6) Range	(7) Structure	(8) Remarks
FLORIDA - Seventh District							
ST. JOHNS RIVER (Chart 11491)							
St. Johns River							
Long Branch							
7610	- RANGE FRONT LIGHT	30-21-40.963N 081-36-50.004W	FI W 2.5s	21			Visible 5.5° each side of rangeline. Lighted throughout 24 hours.
7615	- RANGE REAR LIGHT 95 yards, 129.5° from front light.	30-21-39.169N 081-36-47.496W	Iso W 6s	33			Visible 5.5° each side of rangeline. Lighted throughout 24 hours.
Terminal Channel							
7620	- <i>Lighted Buoy 75</i>	30-20-49.761N 081-37-08.527W	FI G 4s		5	Green.	
7630	- LIGHT 77	30-20-15.804N 081-37-15.064W	FI G 4s	16	5	SG on dolphin.	
7635	- <i>Lighted Buoy 78</i>	30-20-13.632N 081-37-25.297W	FI R 4s		5	Red.	
7640	- <i>Lighted Buoy 79</i>	30-19-20.744N 081-37-27.486W	FI G 4s		5	Green.	
7645	<i>Commodore Point Shoal Lighted Buoy 80</i> Off shoal.	30-18-54.984N 081-37-47.646W	Q R		4	Red.	
7650	<i>Commodore Point Rock Lighted Buoy 81</i> Marks rocky shoal.	30-18-54.536N 081-38-13.578W	FI G 4s		5	Green.	
7655	JACKSONVILLE SHIPYARDS PIER 6 LIGHT	30-19-13.862N 081-38-40.341W	FI R 2.5s			On dolphin.	Private aid.
7660	JACKSONVILLE SHIPYARDS PIER 1 WEST LIGHT	30-19-03.862N 081-39-05.342W	Q R			On pier.	Private aid.
7665	<i>Commodore Point Lighted Buoy 82</i>	30-18-59.344N 081-38-12.167W	FI R 4s		5	Red.	
ST. JOHNS RIVER (Chart 11492)							
St. Johns River							
7670	Winter Point Daybeacon At north end of shoal.	30-18-26.422N 081-40-42.018W				NW on pile worded DANGER SHOAL.	
7675	WINTER POINT LIGHT 1	30-17-48.776N 081-40-24.686W	FI G 4s	16	5	SG on pile.	
7680	WINTER POINT LIGHT 2	30-17-37.709N 081-40-38.130W	FI R 4s	16	5	TR on dolphin.	
7685	Ortega River Shoal Daybeacon Marks south end of shoal.	30-17-31.968N 081-40-51.482W				NW on pile worded DANGER SHOAL.	
7695	WINTER POINT LIGHT 3	30-16-46.812N 081-40-15.532W	FI G 2.5s	16	5	SG on dolphin.	
7696	<i>Ortega River Lighted Buoy 2</i>	30-17-10.980N 081-42-02.280W	FI R 2.5s			Red.	Private aid.
7696.1	<i>Ortega River Lighted Buoy 4</i>	30-17-07.810N 081-42-14.740W	FI R 4s			Red.	Private aid.
7696.2	Ortega River Daybeacon 5	30-17-05.570N 081-42-05.770W				SG on pile.	Private aid.
7696.3	<i>Ortega River Lighted Buoy 6</i>	30-16-56.720N 081-42-18.610W	FI R 6s			Red.	Private aid.
7696.4	<i>Ortega River Lighted Buoy 7</i>	30-16-57.070N 081-42-12.220W	FI G 4s			Green.	Private aid.
7696.5	<i>Ortega River Lighted Buoy 8</i>	30-16-46.790N 081-42-29.180W	FI R 2.5s			Red.	Private aid.
7696.6	<i>Ortega River Lighted Buoy 9</i>	30-16-39.840N 081-42-25.220W	FI G 4s			Green.	Private aid.
7696.7	<i>Ortega River Lighted Buoy 10</i>	30-16-39.760N 081-42-36.560W	FI R 6s			Red.	Private aid.
7696.8	<i>Ortega River Lighted Buoy 11</i>	30-16-31.140N 081-42-42.180W	FI G 2.5s			Green.	Private aid.
7696.9	<i>Ortega River Lighted Buoy 12</i>	30-16-05.000N 081-43-17.290W	FI R 4s			Red.	Private aid.
7697	<i>Ortega River Lighted Buoy 13</i>	30-16-13.440N 081-43-04.740W	FI G 2.5s			Green.	Private aid.

(1) No.	(2) Name and Location	(3) Position	(4) Characteristic	(5) Height	(6) Range	(7) Structure	(8) Remarks
FLORIDA - Seventh District							
ST. JOHNS RIVER (Chart 11492)							
St. Johns River							
7725	CHRISTOPHER POINT LIGHT 5	30-15-08.567N 081-39-27.980W	FI G 4s	16	5	SG on pile.	
7765	GOODBYS CREEK LIGHT 1	30-13-02.062N 081-37-30.198W	FI G 6s	16	5	SG on pile.	
7765.1	Goodbys Creek Channel Buoy 2	30-13-00.840N 081-37-29.460W				Red nun.	Private aid.
7765.2	Goodbys Creek Channel Buoy 3	30-13-01.260N 081-37-29.160W				Green can.	Private aid.
7765.3	Goodbys Creek Channel Buoy 4	30-12-57.180N 081-37-21.900W				Red nun.	Private aid.
7765.4	Goodbys Creek Channel Buoy 5	30-12-57.660N 081-37-21.660W				Green can.	Private aid.
7765.5	Goodbys Creek Channel Buoy 6	30-12-56.700N 081-37-19.620W				Red nun.	Private aid.
7765.6	Goodbys Creek Channel Buoy 7	30-12-57.180N 081-37-19.200W				Green can.	Private aid.
7765.7	Goodbys Creek Channel Buoy 8	30-12-56.820N 081-37-08.820W				Red nun.	Private aid.
7765.8	Goodbys Creek Channel Buoy 9	30-12-57.300N 081-37-08.940W				Green can.	Private aid.
7765.9	Goodbys Creek Channel Buoy 10	30-12-57.180N 081-36-57.000W				Red nun.	Private aid.
7766	Goodbys Creek Channel Buoy 11	30-12-57.660N 081-36-56.940W				Green can.	Private aid.
7767	Goodbys Creek East Obstruction Daybeacon	30-13-11.466N 081-36-49.331W				NW on pile worded DANGER SUBMERGED PIPELINE.	Private aid.
7767.1	Goodbys Creek West Obstruction Daybeacon	30-13-11.666N 081-36-51.331W				NW on pile worded DANGER SUBMERGED PIPELINE.	Private aid.
7770	BEAUCLERC BLUFF LIGHT 9	30-12-12.982N 081-39-14.238W	FI G 2.5s	16	5	SG on pile.	
7780	ORANGE PARK LIGHT 10	30-09-30.802N 081-41-23.958W	FI R 4s	16	5	TR on dolphin.	
Villas Continental Club							
7785	- Daybeacon 1	30-09-31.865N 081-41-29.339W				SG on pile.	Private aid.
7790	- Daybeacon 2	30-09-32.865N 081-41-33.339W				TR on pile.	Private aid.
7795	- Daybeacon 3	30-09-32.865N 081-41-39.340W				SG on pile.	Private aid.
7800	- Daybeacon 4	30-09-33.848N 081-41-39.368W				TR on pile.	Private aid.
7805	- Daybeacon 5	30-09-33.865N 081-41-46.340W				SG on pile.	Private aid.
7810	MANDARIN POINT LIGHT 11	30-09-18.319N 081-40-47.648W	FI G 4s	16	5	SG on dolphin.	
7815	Doctors Lake Inlet Daybeacon 2	30-09-02.003N 081-41-33.865W				TR on pile.	
Whitney Sail Center							
7820	- Daybeacon 1	30-08-23.866N 081-41-59.339W				SG on pile.	Private aid.
7825	- Daybeacon 3	30-08-51.865N 081-41-59.340W				SG on pile.	Private aid.
7830	- Daybeacon 5	30-08-49.265N 081-41-59.340W				SG on pile.	Private aid.
7835	- Daybeacon 6	30-08-49.265N 081-42-01.340W				TR on pile.	Private aid.
St. Johns River							
7845	RAGGED POINT LIGHT 12	30-07-14.409N 081-40-48.033W	FI R 4s	12	5	TR on pile.	
7850.1	RAGGED POINT LIGHT 13	30-07-02.182N 081-40-13.458W	FI G 6s	12	5	SG on pile.	

(1) No.	(2) Name and Location	(3) Position	(4) Characteristic	(5) Height	(6) Range	(7) Structure	(8) Remarks
FLORIDA - Seventh District							
ST. JOHNS RIVER (Chart 11492)							
St. Johns River							
7860	Hibernia Daybeacon 16	30-04-02.302N 081-41-15.258W				TR on pile.	
7865	NEW SWITZERLAND POINT LIGHT 17	30-03-40.282N 081-40-23.598W	FI G 4s	18	5	SG on pile.	
7870	NEW SWITZERLAND POINT LIGHT 17A	30-02-27.442N 081-40-31.338W	FI G 6s	16	5	SG on dolphin.	
7875	POPO POINT LIGHT 18	30-01-26.722N 081-40-33.078W	FI R 2.5s	16	5	TR on pile.	
7880	POPO POINT LIGHT 19	30-01-20.145N 081-40-16.739W	FI G 4s	16	5	SG on pile.	
7885	GREEN COVE SPRINGS LIGHT 20	29-59-49.338N 081-39-07.578W	FI R 4s	16	5	TR on dolphin.	
7890	SHANDS BRIDGE PIER LIGHT	29-59-02.872N 081-37-57.319W	FI W 4s			On pier.	Private aid.
7895	RED BAY POINT LIGHT 22	29-58-29.744N 081-36-42.749W	FI R 4s	18	5	TR on pile.	
7900	BAYARD POINT LIGHT 24	29-56-15.982N 081-36-01.818W	FI R 4s	19	5	TR on pile.	
7905	PICOLATA FLATS LIGHT 25	29-55-14.027N 081-36-02.284W	FI G 4s	19	5	SG on dolphin.	
7910	Ferreira Point Daybeacon 27 On point of shoal.	29-52-54.411N 081-35-24.426W				SG on pile.	
7920	SOLANO POINT LIGHT 31	29-51-47.902N 081-35-00.378W	FI G 2.5s	10	5	SG on pile.	
7935	TOCOI CUT ENTRANCE LIGHT 33	29-48-58.094N 081-33-49.713W	FI G 4s	16	5	SG on pile.	
7940	RACY POINT CUT RANGE FRONT LIGHT	29-47-50.665N 081-32-59.817W	Q G	16		KRW on dolphin.	Visible all around; higher intensity on rangeline.
7945	RACY POINT CUT RANGE REAR LIGHT 335 yards, 001.0° from front light.	29-48-00.611N 081-32-59.619W	Iso G 6s	27		KRW on skeleton tower on pile structure.	Visible 4° each side of rangeline.
7950	NINE MILE POINT LIGHT 36	29-46-27.862N 081-33-09.618W	FI R 2.5s	12	5	TR on dolphin.	
7955	FEDERAL POINT LIGHT 37	29-45-00.322N 081-32-57.918W	FI G 4s	17	5	SG on dolphin.	
7960	MASONS CREEK LIGHT 38	29-44-08.326N 081-33-20.213W	FI R 4s	16	5	TR on dolphin.	
7962	BODINE POINT LIGHT 39	29-43-32.352N 081-33-51.268W	FI G 2.5s	14	3	SG on pile.	
7965	DANCY POINT LIGHT 41	29-42-33.047N 081-34-50.917W	Q G	12		SG on dolphin.	
7975	VERDIERE POINT LIGHT 40	29-43-00.502N 081-34-26.658W	FI R 2.5s	12	5	TR on pile.	
7980	FORRESTER POINT LIGHT 41A	29-42-36.202N 081-37-02.418W	FI G 4s	12	5	SG on dolphin.	
7985	FORRESTER POINT LIGHT 42	29-42-28.582N 081-37-56.118W	FI R 4s	16	5	TR on pile.	
Seminole Plant							
7995	- DISCHARGE PIPE OBSTRUCTION LIGHT	29-42-37.885N 081-38-07.869W	FI W 6s			NW on single pile worded DANGER DISCHARGE PIPE.	Private aid.
8000	- Northwest Obstruction Daybeacon	29-42-37.885N 081-38-07.939W				NW on single pile worded DANGER DISCHARGE PIPE.	Private aid.
8005	- Northeast Obstruction Daybeacon	29-42-37.885N 081-38-07.879W				NW on single pile worded DANGER DISCHARGE PIPE.	Private aid.
8010	- Southeast Obstruction Daybeacon	29-42-37.885N 081-38-07.819W				NW on single pile worded DANGER DISCHARGE PIPE.	Private aid.

(1) No.	(2) Name and Location	(3) Position	(4) Characteristic	(5) Height	(6) Range	(7) Structure	(8) Remarks
FLORIDA - Seventh District							
ST. JOHNS RIVER (Chart 11492)							
St. Johns River							
Seminole Plant							
8015	SEMINOLE PFM ITK STR OBSTRUCTION LIGHT	29-42-43.085N 081-38-12.299W	FI W 2.5s			NW on single pile worded DANGER DISCHARGE PIPE.	Private aid.
St. Johns River							
8020	FORRESTER POINT LIGHT 42A	29-41-44.704N 081-38-14.197W	FI R 2.5s	16	5	TR on dolphin.	
Rice Creek							
8030	- Entrance Channel Daybeacon 2	29-41-43.821N 081-38-17.478W				TR on pile.	
8045	- Entrance Channel Daybeacon 3	29-41-39.501N 081-38-18.198W				SG on pile.	
8047	- ENTRANCE LIGHT 5	29-41-45.261N 081-38-53.058W	FI G 2.5s	16	5	SG on pile.	
Putnam County Barge Port							
8050	- Buoy 1	29-41-42.886N 081-38-39.799W				Green can.	Private aid.
8055	- Daybeacon 2	29-41-40.886N 081-38-44.299W				TR on pile.	Private aid.
8060	- Daybeacon 3	29-41-32.886N 081-38-49.299W				SG on pile.	Private aid.
8065	- Daybeacon 4	29-41-18.886N 081-39-04.299W				TR on pile.	Private aid.
8070	- Daybeacon 5	29-41-16.886N 081-39-04.299W				SG on pile.	Private aid.
8075	- Buoy 6	29-41-16.885N 081-41-05.804W				Red nun.	Private aid.
Rice Creek							
8080	- Entrance Channel Daybeacon 4	29-41-45.981N 081-38-47.898W				TR on pile.	
8085	- Entrance Channel Daybeacon 6	29-41-52.161N 081-38-58.398W				TR on pile.	
8090	- Entrance Channel Daybeacon 7	29-41-52.821N 081-39-03.702W				SG on pile.	
8095	- ENTRANCE CHANNEL LIGHT 8	29-41-57.501N 081-39-06.978W	FI R 4s	16	5	TR on dolphin.	
8100	- LIGHT 9	29-42-03.081N 081-39-12.738W	FI G 4s	16	5	SG on dolphin.	
8115	- Daybeacon 11	29-42-04.221N 081-39-32.478W				SG on pile.	
St. Johns River							
8135	FORRESTER POINT UPPER RANGE FRONT LIGHT	29-41-14.917N 081-38-11.284W	Q W	15		KRW on dolphin.	Visible all around; higher intensity on rangeline.
8140	FORRESTER POINT UPPER RANGE REAR LIGHT 592 yards, 332° from front light.	29-41-30.452N 081-38-20.739W	Iso W 6s	38		KRW on skeleton tower on piles.	Visible 4° each side of rangeline.
Crystal Cove Marina							
8145	- Daybeacon 1	29-40-34.887N 081-38-06.796W				SG on pile.	Private aid.
8150	- Daybeacon 2	29-40-38.887N 081-38-06.296W				TR on pile.	Private aid.
8155	- Daybeacon 4	29-40-39.887N 081-38-16.296W				TR on pile.	Private aid.
8160	- Daybeacon 5	29-40-35.887N 081-38-26.797W				SG on pile.	Private aid.
8165	- Daybeacon 6	29-40-41.886N 081-38-36.297W				TR on pile.	Private aid.
8170	- Daybeacon 7	29-40-37.886N 081-38-46.498W				SG on pile.	Private aid.
St. Johns River							
8175	Palatka Daybeacon 43	29-40-17.901N 081-37-34.458W				SG on pile.	

(1) No.	(2) Name and Location	(3) Position	(4) Characteristic	(5) Height	(6) Range	(7) Structure	(8) Remarks
FLORIDA - Seventh District							
ST. JOHNS RIVER (Chart 11492)							
St. Johns River							
8180	PALATKA LIGHT 44	29-40-04.101N 081-37-29.958W	FI R 6s	12	5	TR on pile.	
8185	LOWER PALATKA LIGHT 47 On point of shoal.	29-39-22.281N 081-37-02.598W	FI G 4s	16	5	SG on pile.	
8190	PALATKA LIGHT 48	29-39-02.454N 081-37-19.861W	FI R 4s	12	5	TR on pile.	
8195	UPPER PALATKA LIGHT 1	29-38-34.428N 081-37-22.203W	FI G 4s	12	5	SG on pile.	
8200	UPPER PALATKA LIGHT 2	29-38-17.846N 081-37-23.259W	FI R 4s	16	5	TR on pile.	
8205	Upper Palatka Daybeacon 3	29-38-13.219N 081-37-00.228W				SG on pile.	
Devils Elbow							
8210	- LIGHT 4	29-38-01.941N 081-36-50.418W	FI R 4s	16	5	TR on pile.	
8215	- LIGHT 6	29-38-31.281N 081-36-12.378W	FI R 4s	16	5	TR on pile.	
8225	- LIGHT 8	29-38-27.092N 081-35-52.907W	FI R 4s	16	3	TR on pile.	
St. Johns River							
8235	RIVERCREST LIGHT 10 On shoal opposite Rivercrest.	29-37-57.501N 081-35-33.198W	FI R 4s	16	5	TR on pile.	
8240	PUTNAM POWER PLANT BARGE SLIPWAY NORTH OBSTRUCTION LIGHT	29-37-34.891N 081-35-25.286W	Q G			On concrete barge slipway.	Private aid.
8245	PUTNAM POWER PLANT BARGE SLIPWAY SOUTH OBSTRUCTION LIGHT	29-37-33.891N 081-35-25.286W	Q G			On concrete barge slipway.	Private aid.
8250	RIVERCREST LIGHT 11	29-37-33.321N 081-35-45.318W	FI G 4s	16	5	SG on dolphin.	
8255	SAN MATEO LIGHT 12	29-36-36.861N 081-35-50.238W	FI R 4s	16	5	TR on dolphin.	
8260	EDGEWATER LIGHT 13	29-35-47.481N 081-36-28.878W	FI G 4s	16	3	SG on dolphin.	
8265	RAT ISLAND LIGHT 15	29-35-23.061N 081-37-20.478W	FI G 4s	12	5	SG on pile.	
8270	CRESCENT LAKE LIGHT 16	29-35-30.921N 081-38-03.738W	FI R 4s	16	5	TR on pile.	
ST. JOHNS RIVER							
St. Johns River							
Murphy Island							
8275	- Daybeacon 18	29-35-42.054N 081-38-28.602W				TR on pile.	
8280	- LIGHT 19	29-35-50.721N 081-38-54.798W	FI G 2.5s	12	5	SG on pile.	
8285	- LIGHT 20	29-35-55.498N 081-39-04.225W	FI R 4s	16	5	TR on pile.	
8290	- LIGHT 22 Marks shoal off Horseshoe Point.	29-35-49.780N 081-39-19.000W	FI R 4s	16	5	TR on dolphin.	
8295	- LIGHT 23	29-35-52.564N 081-39-49.763W	FI G 2.5s	16	5	SG on pile.	
8300	- Daybeacon 25	29-35-33.458N 081-40-15.051W				SG on pile.	
8305	- LIGHT 26	29-35-32.008N 081-40-22.965W	FI R 4s	16	5	TR on dolphin.	
St. Johns River							
8310	Buffalo Bluff Daybeacon 27	29-35-43.211N 081-40-49.813W				SG on pile.	
8315	BUFFALO BLUFF LIGHT 28	29-35-16.701N 081-41-01.021W	FI R 4s	16	5	TR on dolphin.	
8320	BUFFALO BLUFF LIGHT 29	29-35-10.521N 081-40-58.398W	FI G 2.5s	12	5	SG on pile.	

(1) No.	(2) Name and Location	(3) Position	(4) Characteristic	(5) Height	(6) Range	(7) Structure	(8) Remarks
FLORIDA - Seventh District							
ST. JOHNS RIVER							
St. Johns River							
8325	SEVEN SISTERS ISLAND LIGHT 30	29-34-49.011N 081-41-08.813W	FI R 4s	16	5	TR on pile.	
8330	SEVEN SISTERS ISLAND LIGHT 31	29-34-18.111N 081-41-30.714W	FI G 4s	16	5	SG on pile.	
8335	SEVEN SISTERS ISLAND LIGHT 33	29-33-51.183N 081-41-51.153W	FI G 4s	16	5	SG on pile.	
8340	Cross Florida Greenway Daybeacon C	29-33-34.437N 081-42-06.881W				JR on pile.	
8345	Seven Sisters Island Daybeacon 33A	29-33-33.921N 081-41-56.718W				SG on pile.	
8350	SEVEN SISTERS ISLAND LIGHT 34	29-33-10.298N 081-42-00.990W	FI R 4s	16	5	TR on pile.	
8355	Horse Landing Daybeacon 35	29-32-46.300N 081-42-07.174W				SG on pile.	
8360	HORSE LANDING LIGHT 37	29-32-25.162N 081-42-13.613W	FI G 4s	12	5	SG on pile.	
8365	HORSE LANDING LIGHT 38	29-32-08.241N 081-41-52.038W	FI R 4s	16	5	TR on pile.	
8370	POSSUM BLUFF LIGHT 40	29-32-11.213N 081-41-32.211W	FI R 4s	16	5	TR on pile.	
8375	GRAND VIEW LIGHT 40A	29-31-19.749N 081-40-49.662W	FI R 2.5s	16	5	TR on pile.	
8380	NASHUA LIGHT 41	29-30-38.985N 081-40-48.035W	FI G 2.5s	16	5	SG on dolphin.	
8385	NASHUA LIGHT 42	29-30-18.400N 081-40-45.200W	FI R 4s	16	5	TR on dolphin.	
8390	Nashua Daybeacon 42A	29-30-27.249N 081-40-45.941W				TR on pile.	
8395	TURKEY ISLAND LIGHT 43	29-29-58.341N 081-40-59.598W	FI G 4s	16	5	SG on dolphin.	
8400	Turkey Island Daybeacon 44	29-29-50.280N 081-41-06.857W				TR on pile.	
8405	STEPHENS POINT LIGHT 45	29-29-32.871N 081-41-05.972W	FI G 4s	16	5	SG on pile.	
8410	Stephens Point Shoal Daybeacon	29-29-22.078N 081-41-03.737W				NW on pile worded DANGER SHOAL.	
8415	Stephens Point Daybeacon 46	29-29-17.241N 081-40-47.958W				TR on pile.	
8420	WELAKA LIGHT 48	29-29-05.421N 081-40-34.938W	FI R 4s	16	5	TR on dolphin.	
8425	WELAKA LIGHT 50	29-28-29.823N 081-40-37.589W	FI R 4s	16	5	TR on pile.	
8430	OKLAWAHA LIGHT 52	29-28-11.841N 081-41-13.338W	FI R 4s	16	5	TR on pile.	
Little Lake George							
8435	- LIGHT 53	29-27-45.957N 081-41-09.773W	FI G 4s	16	5	SG on dolphin.	
8440	- Daybeacon 53A	29-27-29.127N 081-41-09.870W				SG on pile.	
8445	- Daybeacon 53B	29-27-12.801N 081-41-09.918W				SG on pile.	
8450	- Daybeacon 54	29-27-45.657N 081-41-12.191W				TR on pile.	
8455	- LIGHT 55	29-26-58.881N 081-41-09.858W	FI G 4s	16	5	SG on dolphin.	
8460	- Daybeacon 55A	29-26-42.981N 081-41-09.498W				SG on pile.	
8465	- Daybeacon 55B	29-26-28.160N 081-41-09.778W				SG on pile.	
8470	- Daybeacon 56	29-26-58.269N 081-41-11.581W				TR on pile.	
St. Johns River							
8475	Norwalk Point Daybeacon 57	29-26-14.901N 081-41-09.378W				SG on pile.	

(1) No.	(2) Name and Location	(3) Position	(4) Characteristic	(5) Height	(6) Range	(7) Structure	(8) Remarks
FLORIDA - Seventh District							
ST. JOHNS RIVER							
St. Johns River							
8480	NORWALK POINT LIGHT 58	29-26-11.829N 081-41-11.156W	FI R 4s	16	5	TR on pile.	
8485	NORWALK POINT LIGHT 59	29-26-02.471N 081-40-58.412W	FI G 4s	16	5	SG on pile.	
8490	Mount Royal Daybeacon 60	29-25-54.084N 081-40-31.123W				TR on pile.	
8493	Mount Royal Daybeacon 61	29-25-53.565N 081-40-15.534W				SG on pile.	
8495	MOUNT ROYAL LIGHT 61A	29-25-51.518N 081-40-05.584W	FI G 4s	12	5	SG on pile.	
8500	CLAY ELECTRIC OBSTRUCTION LIGHT	29-25-54.899N 081-39-59.284W	Q W			Transmission tower.	Private aid.
8505	Mount Royal Daybeacon 62	29-25-42.045N 081-39-31.932W				TR on pile.	
8510	MOUNT ROYAL LIGHT 63	29-25-45.321N 081-39-31.998W	FI G 4s	16	5	SG on dolphin.	
8512	Mount Royal Daybeacon 63A	29-25-20.974N 081-39-17.156W				SG on pile.	
Fort Gates							
8515	- Daybeacon 64	29-25-20.335N 081-39-19.182W				TR on pile.	
8520	- LIGHT 65	29-25-10.941N 081-39-11.778W	FI G 4s	16	5	SG on dolphin.	
8525	- LIGHT 67	29-24-50.721N 081-39-26.518W	FI G 4s	16	5	SG on pile.	
8530	- Daybeacon 67A	29-24-12.141N 081-39-25.878W				SG on pile.	
St. Johns River							
8535	BLACK POINT LIGHT 68	29-23-31.281N 081-39-27.138W	FI R 4s	16	5	TR on pile.	
8540	GEORGETOWN LIGHT 70	29-23-11.481N 081-38-37.578W	FI R 4s	12	5	TR on pile.	
8545	GEORGETOWN LIGHT 72	29-22-39.726N 081-37-41.496W	FI R 4s	16	5	TR on dolphin.	
Lake George							
8550	GEORGETOWN LIGHT 73	29-22-16.851N 081-37-23.711W	Q G	15	4	SG on dolphin.	
8560	- Daybeacon 1	29-20-42.861N 081-36-55.518W				SG on pile.	
8565	- LIGHT 2	29-20-42.525N 081-36-58.710W	FI R 4s	12	5	TR on pile.	
8570	- Daybeacon 3	29-19-37.521N 081-36-38.238W				SG on pile.	
8575	- Daybeacon 4	29-18-29.181N 081-36-25.818W				TR on pile.	
8580	- LIGHT 5	29-18-30.021N 081-36-21.978W	FI G 4s	16	5	SG on dolphin.	
8585	- Daybeacon 6	29-16-36.654N 081-35-54.991W				TR on pile.	
8590	- LIGHT 7	29-16-36.561N 081-35-51.558W	FI G 4s	12	5	SG on pile.	
Silver Glen Springs Run							
8595	- Buoy 1	29-14-54.000N 081-38-03.800W				Green can.	Private aid.
8600	- Buoy 3	29-14-52.800N 081-38-02.400W				Green can.	Private aid.
8605	- Buoy 4	29-14-54.362N 081-38-05.964W				Red nun.	Private aid.
8610	- Buoy 5	29-14-52.803N 081-38-03.926W				Green can.	Private aid.
8615	- Buoy 6	29-14-53.138N 081-38-14.445W				Red nun.	Private aid.
8620	- Buoy 7	29-14-51.594N 081-38-16.526W				Green can.	Private aid.

(1) No.	(2) Name and Location	(3) Position	(4) Characteristic	(5) Height	(6) Range	(7) Structure	(8) Remarks
FLORIDA - Seventh District							
ST. JOHNS RIVER							
St. Johns River							
Silver Glen Springs Run							
8625	- Buoy 8	29-14-49.441N 081-38-19.705W				Red nun.	Private aid.
8630	- Buoy 9	29-14-47.778N 081-38-20.137W				Green can.	Private aid.
8635	- Buoy 10	29-14-48.600N 081-38-19.100W				Red nun.	Private aid.
8640	- Buoy 11	29-14-46.086N 081-38-22.848W				Green can.	Private aid.
8645	- Buoy 13	29-14-43.936N 081-38-24.745W				Green can.	Private aid.
8650	- Buoy 15	29-14-42.320N 081-38-26.887W				Green can.	Private aid.
8655	- Buoy 16	29-14-41.812N 081-38-28.622W				Red nun.	Private aid.
8660	- Buoy 17	29-14-41.449N 081-38-28.417W				Green can.	Private aid.
8665	- Buoy 18	29-14-41.222N 081-38-30.181W				Red nun.	Private aid.
8670	- Buoy 19	29-14-40.830N 081-38-30.048W				Green can.	Private aid.
8675	- Buoy 20	29-14-40.790N 081-38-32.175W				Red nun.	Private aid.
8680	- Buoy 21	29-14-40.272N 081-38-31.830W				Green can.	Private aid.
8685	- Buoy 22	29-14-40.556N 081-38-33.626W				Red nun.	Private aid.
8690	- Buoy 23	29-14-40.016N 081-38-33.579W				Green can.	Private aid.
8695	- Buoy 24	29-14-47.000N 081-38-23.000W				Red nun.	Private aid.
8700	- Buoy 25	29-14-39.948N 081-38-35.174W				Green can.	Private aid.
8705	- Buoy 27	29-14-40.196N 081-38-36.283W				Green can.	Private aid.
8710	- Buoy 1A	29-14-43.188N 081-38-27.880W				Green can.	Private aid.
8715	- Buoy 2A	29-14-43.605N 081-38-28.122W				Red nun.	Private aid.
8720	- Buoy 3A	29-14-42.720N 081-38-28.964W				Green can.	Private aid.
8725	- Buoy 5A	29-14-41.949N 081-38-30.548W				Green can.	Private aid.
8730	- Buoy 6A	29-14-42.316N 081-38-30.638W				Red nun.	Private aid.
8735	- Buoy 8A	29-14-41.845N 081-38-32.866W				Red nun.	Private aid.
8740	- Buoy 9A	29-14-47.000N 081-38-23.000W				Green can.	Private aid.
8745	- Buoy 10A	29-14-41.996N 081-38-35.203W				Red nun.	Private aid.
8750	- Pref Buoy A	29-14-47.000N 081-38-23.000W				Red and green bands; nun.	Private aid.
Lake George							
8755	- Daybeacon 9	29-15-18.861N 081-35-28.698W				SG on pile.	
8760	- LIGHT 10	29-14-19.941N 081-35-18.978W	FI R 4s	12	5	TR on pile.	
8765	- Daybeacon 11	29-14-20.541N 081-35-15.078W				SG on pile.	
8770	- Daybeacon 13	29-12-55.365N 081-34-51.246W				SG on pile.	
8775	- LIGHT 14	29-12-41.389N 081-34-49.608W	FI R 2.5s	15	5	TR on pile.	

(1) No.	(2) Name and Location	(3) Position	(4) Characteristic	(5) Height	(6) Range	(7) Structure	(8) Remarks
FLORIDA - Seventh District							
ST. JOHNS RIVER							
St. Johns River							
Volusia							
8795	- GUIDE PILES LIGHT 15	29-12-30.681N 081-34-43.578W	FI G 4s	12	5	SG on pile.	
8800	- LIGHT 17	29-12-22.881N 081-34-39.078W	FI G 4s	12	5	SG on pile.	
8803	- Daybeacon 17A	29-12-07.862N 081-34-17.714W				SG on pile.	
8805	- LIGHT 18	29-12-05.179N 081-34-19.806W	FI R 4s	16	5	TR on pile.	
8810	- LIGHT 19	29-12-05.181N 081-33-44.898W	FI G 4s	16	5	SG on pile.	
8815	- LIGHT 21	29-11-55.041N 081-33-30.618W	FI G 4s	16	5	SG on dolphin.	
8820	- LIGHT 23	29-11-39.621N 081-33-25.158W	FI G 4s	16	5	SG on dolphin.	
St. Johns River							
8825	Blue Island Daybeacon 24	29-11-24.321N 081-33-18.918W				TR on pile.	
8830	Blue Island Daybeacon 26	29-10-48.546N 081-32-38.678W				TR on pile.	
8835	MORRISON ISLAND LIGHT 28	29-10-42.547N 081-32-20.277W	FI R 4s	16	5	TR on dolphin.	
8840	LUNGREN ISLAND LIGHT 1	29-08-45.251N 081-30-59.073W	FI G 4s	16	5	SG on pile.	
8845	Lungren Island Daybeacon 3	29-08-39.251N 081-30-55.673W				SG on pile.	
8850	MANHATTEN LIGHT 4	29-08-12.112N 081-30-50.414W	FI R 4s	16	5	TR on dolphin.	
8855	MANHATTEN LIGHT 5	29-08-00.252N 081-30-33.472W	FI G 4s	17	5	SG on dolphin.	
8860	Island Daybeacon 6	29-07-47.532N 081-30-28.491W				TR on pile.	
8865	BLUFFTON LIGHT 8	29-07-24.864N 081-30-18.681W	FI R 4s	17	5	TR on dolphin.	
Lake Dexter							
8870	- Daybeacon 10	29-06-56.765N 081-30-27.346W				TR on pile.	
8873	- Buoy 11	29-06-55.751N 081-30-22.500W				Green can.	
8875	- LIGHT 12	29-06-44.784N 081-30-25.723W	FI R 4s	17	5	TR on dolphin.	
8880	- Daybeacon 13	29-06-28.262N 081-30-11.859W				SG on pile.	
8885	- LIGHT 15	29-06-07.133N 081-29-58.951W	FI G 4s	12	5	SG on pile.	
St. Johns River							
8890	IDLEWILDE LIGHT 16	29-05-54.276N 081-30-09.030W	Q R	16	4	TR on pile.	
8895	KIMBALL ISLAND LIGHT 18	29-05-43.157N 081-28-21.666W	FI R 4s	17	5	TR on dolphin.	
8900	KIMBALL ISLAND LIGHT 20	29-05-38.257N 081-27-32.364W	FI R 4s	17	5	TR on dolphin.	
8905	KIMBALL ISLAND LIGHT 21	29-05-19.131N 081-27-24.804W	FI G 4s	17	5	SG on pile.	
8910	Adams Lake Daybeacon 23	29-04-49.657N 081-27-20.145W				SG on pile.	
8915	Horseshoe Daybeacon 24	29-03-42.103N 081-27-01.697W				TR on pile.	
8920	ST FRANCIS LIGHT 26	29-02-15.863N 081-25-03.157W	FI R 4s	17	5	TR on dolphin.	
8925	St Francis Daybeacon 28	29-02-17.589N 081-24-53.670W				TR on pile.	
8930	ST FRANCIS LIGHT 30	29-02-08.667N 081-24-40.260W	FI R 4s	17	5	TR on dolphin.	

(1) No.	(2) Name and Location	(3) Position	(4) Characteristic	(5) Height	(6) Range	(7) Structure	(8) Remarks
FLORIDA - Seventh District							
ST. JOHNS RIVER							
St. Johns River							
8935	Revolving Bend Cutoff Daybeacon 31	29-02-00.883N 081-24-11.695W				SG on pile.	
8940	REVOLVING BEND LIGHT 32	29-01-58.641N 081-24-12.534W	FI R 4s	17	5	TR on dolphin.	
8945	REVOLVING BEND LIGHT 34	29-01-46.767N 081-24-00.840W	FI R 4s	17	5	TR on dolphin.	
Hermitage Point							
8950	- LIGHT 35	29-01-32.079N 081-23-40.308W	FI G 4s	17	5	SG on dolphin.	
8955	- Daybeacon 36	29-01-26.031N 081-23-37.614W				TR on pile.	
8960	- Daybeacon 38	29-01-14.703N 081-23-28.674W				TR on pile.	
St. Johns River							
8965	HERMITAGE POINT LIGHT 39	29-01-09.351N 081-23-21.552W	FI G 4s	17	5	SG on dolphin.	
8970	HAPPY HILL LIGHT 41	28-59-52.617N 081-22-38.202W	FI G 4s	17	5	SG on dolphin.	
8975	DRIGGERS ISLAND LIGHT 42	28-59-37.365N 081-22-32.886W	FI R 4s	17	5	TR on dolphin.	
Riverside							
8980	- Daybeacon 43	28-59-37.353N 081-22-27.846W				SG on pile.	
8985	- LIGHT 45	28-59-37.743N 081-22-15.282W	FI G 4s	17	5	SG on dolphin.	
8990	- Daybeacon 46	28-59-34.407N 081-22-00.930W				TR on pile.	
8995	- LIGHT 47	28-59-36.411N 081-21-55.692W	FI G 4s	17	5	SG on dolphin.	
St. Johns River							
9000	BERESFORD PENINSULA LIGHT 49	28-58-59.265N 081-21-16.254W	FI G 4s	17	5	SG on dolphin.	
9005	BERESFORD PENINSULA LIGHT 50	28-58-35.103N 081-21-39.321W	FI R 4s	17	5	TR on dolphin.	
Hontoun Island							
9010	- Daybeacon 55	28-58-32.595N 081-21-24.348W				SG on pile.	
9015	- LIGHT 56	28-58-30.783N 081-21-22.770W	FI R 4s	17	5	TR on dolphin.	
9020	- Daybeacon 58	28-58-42.009N 081-21-04.992W				TR on pile.	
9025	- LIGHT 60	28-58-42.867N 081-20-59.760W	FI R 4s	12	5	TR on pile.	
9030	Lake Beresford Daybeacon 61	28-58-45.072N 081-20-56.898W				SG on pile.	
9035	- Daybeacon 62	28-58-40.065N 081-20-55.524W				TR on pile.	
9040	BERESFORD CUTOFF LIGHT 63	28-58-25.389N 081-20-46.812W	FI G 4s	17	5	SG on dolphin.	
9045	Beresford Cutoff Daybeacon 65	28-58-22.017N 081-20-48.772W				SG on pile.	
9050	- LIGHT 66	28-57-57.039N 081-21-03.048W	FI R 4s	17	5	TR on pile.	
9055	- LIGHT 67	28-57-29.991N 081-20-59.934W	FI G 4s	17	5	SG on dolphin.	
St. Johns River							
9060	STARKE CUTOFF LIGHT 69	28-56-55.119N 081-20-45.468W	FI G 4s	17	5	SG on dolphin.	
9065	Starks Cutoff Daybeacon 70	28-56-50.739N 081-20-44.052W				TR on pile.	
9070	BLUE SPRING LIGHT 71	28-56-36.951N 081-20-32.160W	FI G 4s	17	5	SG on dolphin.	
9075	BLUE SPRING LIGHT 73	28-56-20.805N 081-20-41.778W	FI G 4s	17	5	SG on dolphin.	

(1) No.	(2) Name and Location	(3) Position	(4) Characteristic	(5) Height	(6) Range	(7) Structure	(8) Remarks
FLORIDA - Seventh District							
ST. JOHNS RIVER							
St. Johns River							
9080	Snake Creek Cutoff Daybeacon 75	28-56-17.523N 081-20-48.108W				SG on pile.	
9085	Snake Creek Cutoff Daybeacon 77	28-55-59.370N 081-21-02.724W				SG on pile.	
9090	SNAKE CREEK CUTOFF LIGHT 79	28-55-54.675N 081-21-05.934W	FI G 4s	17	5	SG on dolphin.	
9095	PINE ISLAND LIGHT 80	28-55-47.301N 081-21-20.382W	FI R 4s	17	5	TR on dolphin.	
9100	PINE ISLAND LIGHT 81	28-55-22.833N 081-21-07.614W	FI G 4s	17	5	SG on dolphin.	
9105	Dutchmans Bend Daybeacon 83	28-55-18.753N 081-21-10.836W				SG on pile.	
9110	Indian Flats Daybeacon 84	28-54-25.035N 081-21-37.038W				TR on pile.	
9115	INDIAN FLATS LIGHT 85	28-54-24.951N 081-21-34.248W	FI G 4s	17	5	SG on dolphin.	
9120	FLORIDA BEND LIGHT 87	28-54-11.733N 081-21-24.720W	FI G 4s	12	5	SG on pile.	
9125	FLORIDA BEND LIGHT 88	28-54-02.413N 081-21-29.818W	FI R 4s	17	5	TR on dolphin.	
9130	Florida Bend Daybeacon 89	28-53-59.357N 081-21-25.517W				SG on pile.	
9135	Flower Island Daybeacon 90	28-53-51.265N 081-21-23.393W				TR on pile.	
9140	FLOWER ISLAND LIGHT 91	28-53-40.965N 081-21-14.436W	FI G 4s	17	4	SG on dolphin.	
9145	HIGH BLUFF LIGHT 92	28-53-15.963N 081-21-23.598W	FI R 4s	17	5	TR on pile.	
9150	PALMETTO REACH LIGHT 93	28-53-00.968N 081-21-55.119W	FI G 4s	17	5	SG on dolphin.	
9155	Wekiva Cutoff Daybeacon 95	28-52-58.629N 081-21-57.416W				SG on pile.	
9160	WEKIVA BEND CUTOFF LIGHT 96	28-52-41.517N 081-22-00.318W	FI R 4s	17	5	TR on dolphin.	
9165	Wekiva Bend Daybeacon 97	28-52-43.569N 081-21-58.422W				SG on pile.	
9170	MANUEL LANDING LIGHT 99	28-52-17.853N 081-21-35.202W	FI G 4s	17	5	SG on dolphin.	
9175	MANUEL LANDING LIGHT 101	28-52-11.415N 081-21-44.574W	FI G 4s	12	5	SG on pile.	
Fort Florida							
9180	- LIGHT 102	28-51-53.600N 081-21-52.045W	FI R 4s	17	5	TR on pile.	
9185	- Daybeacon 104	28-51-50.880N 081-21-37.480W				TR on pile.	
9190	- Daybeacon 106	28-51-47.041N 081-21-17.259W				TR on pile.	
9195	- LIGHT 107	28-51-47.835N 081-21-07.854W	FI G 4s	17	5	SG on dolphin.	
Butchers Bend							
9200	- LIGHT 109	28-51-27.249N 081-21-02.538W	FI G 4s	17	5	SG on pile.	
9205	- Daybeacon 110	28-51-27.573N 081-21-06.264W				TR on pile.	
9210	- Cutoff Daybeacon 111	28-51-13.383N 081-21-16.422W				SG on pile.	
9215	- LIGHT 112	28-51-12.435N 081-21-20.694W	FI R 4s	17	5	TR on dolphin.	
St. Johns River							
9220	ALEXANDER ISLAND LIGHT 113	28-50-52.383N 081-21-11.718W	FI G 4s	17	5	SG on dolphin.	
9225	ALEXANDER ISLAND LIGHT 114	28-50-45.303N 081-20-52.200W	FI R 4s	17	5	TR on dolphin.	

(1) No.	(2) Name and Location	(3) Position	(4) Characteristic	(5) Height	(6) Range	(7) Structure	(8) Remarks
FLORIDA - Seventh District							
ST. JOHNS RIVER							
St. Johns River							
9230	LAKE MONROE LIGHT 115	28-50-50.823N 081-20-29.274W	FI G 4s	12	5	SG on pile.	
9235	LAKE MONROE LIGHT 116	28-50-26.733N 081-20-05.136W	FI R 4s	17	5	TR on dolphin.	
Lake Monroe							
9240	- BAR LIGHT 1	28-50-04.132N 081-18-58.462W	FI G 4s	17	5	SG on pile.	
Monroe Cut							
9250	- LIGHT 2	28-49-58.797N 081-18-32.688W	FI R 4s	16	5	TR on dolphin.	
9255	- Daybeacon 4	28-49-57.111N 081-18-10.872W				TR on pile.	
9260	- Daybeacon 6	28-49-54.699N 081-17-47.442W				TR on pile.	
9265	- Daybeacon 7	28-49-54.695N 081-17-20.254W				SG on pile.	
9270	- LIGHT 8	28-49-51.549N 081-17-17.544W	FI R 2.5s	16	5	TR on dolphin.	
Sanford Cut							
9275	- Daybeacon 9	28-49-52.797N 081-17-13.081W				SG on pile.	
9330	- Daybeacon 10	28-49-33.489N 081-16-54.347W				TR on pile.	
9370	- Daybeacon 12	28-49-15.771N 081-16-30.821W				TR on pile.	
9375	- Daybeacon 14	28-49-00.111N 081-16-12.887W				TR on pile.	
9380	- LIGHT 13	28-49-01.707N 081-16-10.097W	FI G 4s	16	5	SG on dolphin.	
St. Johns River							
Sanford Spoil Bank							
9385	- Shoal Daybeacon	28-49-08.559N 081-16-04.979W				NW on pile.	
9395	- Daybeacon 4	28-49-04.065N 081-15-56.795W				TR on pile.	
9400	- Daybeacon 6	28-48-58.821N 081-15-44.111W				TR on pile.	
9405	Lake Monroe Fad Buoy A	28-49-52.000N 081-16-35.000W				Yellow Nun.	Private aid.
9410	Lake Monroe Fad Buoy B	28-50-55.000N 081-15-13.000W				Yellow nun.	Private aid.
9415	Monroe Harbor Daybeacon 6	28-48-55.000N 081-15-50.800W				TR on pile.	Private aid.
St. Johns River							
9420	MOTHERS ARM LIGHT 2	28-48-59.880N 081-14-33.797W	Q R		4	TR on pile	
9425	Mothers Arms Daybeacon 4	28-49-00.609N 081-14-22.805W				TR on pile.	
9430	Woodruff Creek Cutoff Daybeacon 5	28-48-55.893N 081-14-07.367W				SG on pile.	
9440	Lake Washington North Obstruction Daybeacon	28-10-01.048N 080-45-17.201W				NW on pile worded DANGER HYACINTH BARRIER.	Private aid.
9445	Lake Washington South Obstruction Daybeacon	28-09-53.549N 080-45-17.501W				NW on pile worded DANGER HYACINTH BARRIER.	Private aid.
9450	ST JOHNS RIVER WEIR OBSTRUCTION LIGHT	28-09-55.049N 080-46-05.203W	Q W			NW on pile worded DANGER SUBMERGED WEIR.	Private aid.

(1) No.	(2) Name and Location	(3) Position	(4) Characteristic	(5) Height	(6) Range	(7) Structure	(8) Remarks
FLORIDA - Seventh District							
ST. JOHNS RIVER							
St. Johns River							
9455	St Johns River Weir E Obstruction Daybeacon	28-09-57.349N 080-46-04.003W				NW on pile worded DANGER WEIR AHEAD on east side; DANGER LEAVING AREA on west side.	Private aid.
9460	St Johns River Weir West Obstruction Daybeacon	28-09-57.349N 080-46-08.003W				NW on pile worded DANGER WEIR AHEAD on west side; DANGER LEAVING AREA on east side.	Private aid.
9465	Ten Mile Canal Hyacinth Bar East Obstruction Daybeacon	27-59-38.072N 080-47-30.209W				NW on pile worded DANGER HYACINTH BARRIER.	Private aid.
9470	Ten Mile Canal Hyacinth Bar West Obstruction Daybeacon	27-59-38.072N 080-47-30.209W				NW on pile worded DANGER HYACINTH BARRIER.	Private aid.
AMELIA ISLAND TO ST AUGUSTINE (Chart 11488)							
St. Augustine Inlet							
<i>Positions of buoys frequently shifted with changing conditions. Use only with local knowledge.</i>							
9475	<i>St Augustine Lighted Whistle</i>	29-54-54.723N	Mo (A) W		5	Red and white stripes with red spherical topmark.	
585	<i>Buoy STA</i>	081-15-16.824W					
9480	St Augustine Inlet Buoy 2	29-54-53.895N 081-15-52.489W				Red nun.	
9485	St Augustine Inlet Buoy 3	29-54-48.211N 081-15-56.419W				Green can.	
9490	St Augustine Inlet Buoy 4	29-54-48.169N 081-16-18.651W				Red nun.	
9495	<i>St Augustine Inlet Lighted Buoy 5</i>	29-54-39.847N 081-16-32.054W	Q G		4	Green	
9497	<i>St Augustine Inlet Lighted Buoy 6</i>	29-54-44.001N 081-16-40.802W	FI R 4s		5	Red.	
9500	<i>St Augustine Inlet Lighted Buoy 7</i>	29-54-34.051N 081-16-56.923W	FI G 4s		5	Green.	
9505	St Augustine Inlet Buoy 8	29-54-34.951N 081-17-13.362W				Red nun.	
9510	St Augustine Inlet Buoy 10	29-54-32.880N 081-17-20.823W				Red nun.	
TOLOMATO RIVER TO PALM SHORES (Chart 11485)							
Ponce de Leon Inlet							
9515	- <i>Lighted Bell Buoy 2</i>	29-04-46.031N	FI R 2.5s		5	Red.	
615		080-53-29.015W					
9520	- NORTH JETTY LIGHT	29-04-42.964N 080-54-29.208W	Q W	25	5	NR on tower.	
9525	- <i>Lighted Buoy 3</i>	29-04-39.100N 080-53-46.928W	FI G 4s		5	Green.	
9530	- <i>Lighted Buoy 4</i>	29-04-44.999N 080-53-59.977W	FI R 4s		5	Red.	
9535.1	- Buoy 5	29-04-39.242N 080-54-05.421W				Green can.	
9540	- <i>Lighted Buoy 7</i>	29-04-37.349N 080-55-04.904W	Q G		4	Green.	
9543	- Buoy 7A	29-04-33.601N 080-55-09.212W				Green can.	
9544	- Buoy 7B	29-04-24.879N 080-55-11.906W				Green can.	
9545	- <i>Lighted Buoy 8</i>	29-04-39.597N 080-55-08.199W	FI R 4s		5	Red.	
9546	- Buoy 8A	29-04-33.683N 080-55-14.843W				Red nun.	
9547	- Buoy 8B	29-04-26.529N 080-55-16.992W				Red nun.	
9550	- <i>Lighted Buoy 9</i>	29-04-12.611N 080-55-13.216W	FI G 2.5s		5	Green.	

(1) No.	(2) Name and Location	(3) Position	(4) Characteristic	(5) Height	(6) Range	(7) Structure	(8) Remarks
FLORIDA - Seventh District							
TOLOMATO RIVER TO PALM SHORES (Chart 11485)							
Ponce de Leon Inlet							
9555	- Lighted Buoy 10	29-04-11.237N 080-55-16.296W	FI R 2.5s		5	Red.	
9565	- LIGHT 11	29-03-48.510N 080-54-57.141W	FI G 4s	20	5	SG on skeleton tower.	
9570	- LIGHT 12	29-03-34.855N 080-54-54.125W	FI R 2.5s	14	5	TR on pile.	
CAPE CANAVERAL TO BETHEL SHOAL (Chart 11476)							
Canaveral Harbor							
9573	Canaveral Approach Entrance Channel V-AIS	28-21-30.861N 080-30-20.117W					AIS: MMSI 993672645
9575	- APPROACH CHANNEL RANGE FRONT LIGHT	28-25-00.451N 080-35-03.825W	FI W 2.5s (NIGHT) FI W 2.5s (DAY)		25	On skeleton tower.	Visible 1.5° each side of rangeline (night). Visible 0.5° each side of rangeline (Day). Lighted throughout 24 hours.
9580	- APPROACH CHANNEL RANGE REAR LIGHT 1934 yards, 309.9° from front light.	28-25-37.275N 080-35-53.682W	Iso W 6s (NIGHT) Iso W 6s (DAY)	86		On skeleton tower.	Visible 1.5° each side of range line (Night). Visible 0.5° each side of rangeline (Day). Lighted throughout 24 hours.
9585	- Approach Channel Lighted Buoy 3	28-22-32.035N 080-31-48.195W	FI G 2.5s		5	Green.	
9590	- Approach Channel Lighted Buoy 4	28-22-36.535N 080-31-44.194W	FI R 2.5s		5	Red.	
9595	- Approach Channel Lighted Buoy 5	28-23-10.211N 080-32-40.667W	FI G 4s		5	Green.	
9600	- Approach Channel Lighted Buoy 6	28-23-14.634N 080-32-35.196W	FI R 4s		5	Red.	
PORT CANAVERAL HARBOR (Chart 11478)							
Canaveral Harbor							
9605	- Approach Channel Lighted Buoy 7	28-23-47.461N 080-33-30.217W	FI G 6s		5	Green.	
9610	- Approach Channel Lighted Buoy 8	28-23-51.699N 080-33-25.699W	FI R 6s		5	Red.	
9615	- Approach Channel Lighted Buoy 9	28-24-08.165N 080-33-58.368W	FI G 2.5s		5	Green.	
9625	- Entrance Channel Lighted Buoy 10	28-24-37.241N 080-34-28.628W	Q R		4	Red.	
9630	- ENTRANCE CHANNEL RANGE FRONT LIGHT	28-24-35.811N 080-37-36.837W	FI G 2.5s		28	KRW on skeleton tower on piles.	
9635	- ENTRANCE CHANNEL RANGE REAR LIGHT 668 yards, 269.8° from front light.	28-24-35.931N 080-38-02.597W	Iso G 6s		65	KRW on skeleton tower on piles.	
9640	- Entrance Channel Lighted Buoy 11	28-24-21.206N 080-34-20.729W	Q G		4	Green.	AIS: MMSI 993672020
9645	- Entrance Channel Lighted Buoy 12	28-24-37.840N 080-35-01.546W	FI R 4s		5	Red.	
9650	- Entrance Channel Lighted Buoy 13	28-24-29.417N 080-34-46.018W	FI G 4s		5	Green.	
9650.1	CAPE CANAVERAL SOUTH JETTY LIGHT	28-24-28.164N 080-35-11.892W	FI W 2.5s		20	5	NW on skeleton tower.
9650.5	- Entrance Channel Lighted Buoy 13A	28-24-32.330N 080-35-15.617W	FI G 2.5s		5	Green.	
9655	- ENTRANCE CHANNEL LIGHT 14	28-24-38.841N 080-35-37.001W	FI R 4s		17	5	TR on dolphin.
East Basin							
9660	- RANGE FRONT LIGHT	28-25-09.860N 080-35-53.667W	Q R		20	KRW on skeleton tower.	Visible all around; higher intensity on rangeline.
9665	- RANGE REAR LIGHT 336 yards, 326.1° from front light.	28-25-18.146N 080-35-59.977W	Iso R 6s	44		KRW on skeleton tower.	Visible all around; higher intensity on rangeline.
9670	CANAVERAL HARBOR ENTRANCE CHANNEL LIGHT 12A	28-24-38.741N 080-35-21.721W	FI R 2.5s		12	5	TR on dolphin.

(1) No.	(2) Name and Location	(3) Position	(4) Characteristic	(5) Height	(6) Range	(7) Structure	(8) Remarks
FLORIDA - Seventh District							
PORT CANAVERAL HARBOR (Chart 11478)							
Canaveral Harbor							
East Basin							
9680	- LIGHT 5	28-24-56.872N 080-35-51.926W	FI G 4s	12	5	SG on pile.	
9685	- LIGHT 7	28-25-12.327N 080-35-49.545W	FI G 6s	12	5	SG on pile.	
Canaveral Harbor							
9685.5	- Entrance Channel Lighted Buoy 14A	28-24-38.369N 080-36-09.158W	FI R 4s		5	Red.	
9690	- Entrance Channel Lighted Buoy 15	28-24-33.586N 080-36-57.119W	FI G 2.5s		5	Green.	
9705	- Entrance Channel Lighted Buoy 19	28-24-33.557N 080-37-14.209W	FI G 4s		5	Green.	
PALM SHORES TO WEST PALM BEACH (Chart 11472)							
Sebastian Inlet Channel							
9730	- Daybeacon 1A	27-51-25.434N 080-27-04.001W				SG on pile.	Private aid.
9735	- Daybeacon 2	27-51-27.629N 080-27-07.749W				TR on pile.	Private aid.
9735.1	- Buoy 2A	27-51-21.919N 080-27-17.362W				Red nun.	Private aid.
9740	- Buoy 3	27-51-17.806N 080-27-15.345W				Green can.	Private aid.
9740.1	- Buoy 3A	27-51-14.129N 080-27-22.204W				Green can.	Private aid.
9745	- Buoy 4	27-51-16.000N 080-27-25.000W				Red nun.	Private aid.
9750	- Daybeacon 5	27-51-12.829N 080-27-29.651W				SG on pile.	Private aid.
9755	- Daybeacon 6	27-51-16.032N 080-27-31.658W				TR on pile.	Private aid.
9760	- Daybeacon 7	27-51-11.512N 080-27-35.568W				SG on pile.	Private aid.
9765	- Daybeacon 8	27-51-15.550N 080-27-36.786W				TR on pile.	Private aid.
9770	- Daybeacon 9	27-51-09.965N 080-27-40.683W				SG on pile.	Private aid.
9775	- Daybeacon 10	27-51-13.978N 080-27-42.085W				TR on pile.	Private aid.
9780	- Daybeacon 11	27-51-08.049N 080-27-44.970W				SG on pile.	Private aid.
9785	- Daybeacon 12	27-51-10.477N 080-27-47.138W				TR on pile.	Private aid.
9790	- Daybeacon 13	27-51-04.951N 080-27-48.801W				SG on pile.	Private aid.
9795	- Daybeacon 14	27-51-06.571N 080-27-51.781W				TR on pile.	Private aid.
9800	- Daybeacon 15	27-51-00.817N 080-27-52.090W				SG on pile.	Private aid.
9805	- Daybeacon 16	27-51-02.346N 080-27-54.318W				TR on pile.	Private aid.
9810	- Daybeacon 17	27-50-57.252N 080-27-55.168W				SG on pile.	Private aid.
9810.1	- Daybeacon 18	27-50-58.572N 080-27-57.212W				TR on pile.	Private aid.
9810.2	- Daybeacon 19	27-50-54.333N 080-27-58.080W				SG on pile.	Private aid.
9810.3	- Daybeacon 20	27-50-55.335N 080-27-59.423W				TR on pile.	Private aid.
9810.4	- Daybeacon 21	27-50-51.925N 080-28-00.436W				SG on pile.	Private aid.
9810.5	- Daybeacon 21A	27-50-51.083N 080-28-01.812W				SG on pile.	Private aid.
9810.51	Sebastian Inlet Daybeacon 21B	27-50-50.462N 080-28-04.858W				SG on pile.	Private aid.

(1) No.	(2) Name and Location	(3) Position	(4) Characteristic	(5) Height	(6) Range	(7) Structure	(8) Remarks
FLORIDA - Seventh District							
PALM SHORES TO WEST PALM BEACH (Chart 11472)							
Sebastian Inlet Channel							
9810.6	- Daybeacon 22	27-50-53.886N 080-28-01.427W				TR on pile.	Private aid.
9810.7	- Daybeacon 23	27-50-50.600N 080-28-07.494W				SG on pile.	Private aid.
9810.8	- Daybeacon 24	27-50-52.765N 080-28-08.090W				TR on pile.	Private aid.
9810.9	- Daybeacon 25	27-50-51.006N 080-28-13.299W				SG on pile.	Private aid.
9811	- Daybeacon 22A	27-50-53.017N 080-28-03.552W				SG on pile.	Private aid.
9812	- Daybeacon 26	27-50-52.545N 080-28-12.645W				TR on pile.	Private aid.
9812.1	- Daybeacon 27	27-50-51.262N 080-28-18.704W				SG on pile.	Private aid.
9812.2	- Daybeacon 28	27-50-52.724N 080-28-18.388W				TR on pile.	Private aid.
9812.3	- Daybeacon 29	27-50-51.128N 080-28-23.791W				SG on Pile.	Private aid.
9812.4	- Daybeacon 30	27-50-52.691N 080-28-24.754W				TR on pile.	Private aid.
FORT PIERCE HARBOR (Chart 11475)							
Fort Pierce Inlet							
9815 675	- Lighted Buoy 2	27-28-39.026N 080-15-25.216W	FI R 4s		5	Red.	
9815.1	- Lighted Buoy 3	27-28-27.222N 080-16-13.004W	FI G 2.5s		5	Green	
9815.2	- Lighted Buoy 4	27-28-31.797N 080-16-13.056W	FI R 2.5s		5	Red	
9815.3	- Lighted Buoy 5	27-28-19.960N 080-17-00.456W	FI G 4s		5	Green	AIS: MMSI 993672008
9815.4	- Lighted Buoy 6	27-28-24.611N 080-16-55.759W	FI R 4s		5	Red	AIS: MMSI 993672009
9820	- ENTRANCE RANGE FRONT LIGHT	27-28-09.763N 080-18-12.379W	Q G		18	KRW on skeleton tower on piles.	Visible 4° each side of rangeline.
9825	- ENTRANCE RANGE REAR LIGHT 1,295 yards, 259.2° from front light.	27-28-02.791N 080-18-54.805W	Iso G 6s		50	KRW on skeleton tower on piles.	Visible 4° each side of range line.
Fort Pierce Inlet Inner Harbor							
9830	- Lighted Buoy 7	27-28-14.217N 080-17-34.662W	FI G 2.5s		5	Green.	
9835	- Lighted Buoy 8	27-28-17.120N 080-17-35.116W	FI R 2.5s		5	Red.	
9840	- Lighted Buoy 9	27-28-12.122N 080-17-50.127W	Q G		4	Green.	
9843	- OUTBOUND RANGE FRONT LIGHT	27-28-16.255N 080-17-49.682W	Q G		20	KRW on skeleton tower on piles.	Visible 1.5° each side of rangeline.
9844	- OUTBOUND RANGE REAR LIGHT 265 yards, 061.7° from front light.	27-28-19.981N 080-17-41.890W	Iso G 6s		38	KRW on skeleton tower on piles.	Visible 1.5° each side of rangeline.
9845	- Lighted Buoy 10	27-28-12.894N 080-17-59.043W	Q R		4	Red.	
9850	- Lighted Buoy 11	27-28-07.409N 080-18-05.207W	FI G 2.5s		4	Green.	
Banty Saunders Recreational Area							
9860	- Daybeacon 2	27-28-08.537N 080-18-20.478W				TR on pile.	Private aid.
9865	- Daybeacon 3	27-28-05.037N 080-18-25.378W				SG on pile.	Private aid.
9870	- Daybeacon 5	27-28-08.437N 080-18-27.878W				SG on pile.	Private aid.
9875	- Daybeacon 6	27-28-10.537N 080-18-25.778W				TR on pile.	Private aid.

(1) No.	(2) Name and Location	(3) Position	(4) Characteristic	(5) Height	(6) Range	(7) Structure	(8) Remarks
FLORIDA - Seventh District							
FORT PIERCE HARBOR (Chart 11475)							
Fort Pierce Inlet Inner Harbor							
Banty Saunders Recreational Area							
9880	- Daybeacon 8	27-28-27.836N 080-18-37.578W				TR on pile.	Private aid.
9885	- Daybeacon 9	27-28-31.736N 080-18-39.978W				SG on pile.	Private aid.
9890	- Daybeacon 11	27-28-41.436N 080-18-38.278W				SG on pile.	Private aid.
9895	- Daybeacon 12	27-28-41.236N 080-18-37.578W				TR on pile.	Private aid.
9900	- Daybeacon 14	27-28-44.536N 080-18-51.879W				TR on pile.	Private aid.
9905	- Daybeacon 15	27-28-40.536N 080-18-53.779W				SG on pile.	Private aid.
9910	- Daybeacon 16	27-28-37.036N 080-19-04.079W				TR on pile.	Private aid.
9915	- Daybeacon 17	27-28-32.036N 080-19-10.779W				SG on pile.	Private aid.
9920	- Daybeacon 18	27-28-31.136N 080-19-15.279W				TR on pile.	Private aid.
9925	- Daybeacon 19	27-28-27.436N 080-19-18.779W				SG on pile.	Private aid.
9930	- Daybeacon 20	27-28-26.636N 080-19-23.080W				TR on pile.	Private aid.
9935	- Daybeacon 21	27-28-24.636N 080-19-24.280W				SG on pile.	Private aid.
Fort Pierce Inlet Inner Harbor							
9950	- Lighted Buoy 12	27-28-00.096N 080-18-27.145W	FI R 4s		5	Red.	
9955	- Lighted Buoy 13	27-27-57.617N 080-18-25.660W	FI G 4s		5	Green.	
9960	- Lighted Buoy 14	27-27-50.412N 080-18-47.425W	FI R 6s		5	Red.	
9965	- Lighted Buoy 15	27-27-47.901N 080-18-46.051W	FI G 6s		5	Green.	
9970 45120	- LIGHT 16	27-27-42.747N 080-19-05.859W	Q R	17	4	TR on pile.	
9975 45125	- LIGHT 17	27-27-38.395N 080-19-04.902W	Q G	16	4	SG on pile.	
9983	Fort Pierce Inlet Turning Basin Lighted Buoy B	27-27-28.904N 080-19-14.110W	FI Y 6s		3	Yellow.	
9985	Fort Pierce City Marina Channel Daybeacon 2	27-27-25.320N 080-19-07.140W				TR on pile.	Private aid.
9985.2	FORT PIERCE CITY MARINA CHANNEL LIGHT 3A	27-27-21.420N 080-19-06.600W	FI G 2.5s			SG on pile.	Private aid.
9985.4	Fort Pierce City Marina Channel Daybeacon 4A	27-27-22.860N 080-19-06.240W				TR on pile.	Private aid.
9985.5	Fort Pierce City Marina Channel Daybeacon 5	27-27-21.180N 080-19-08.520W				SG on pile.	Private aid.
9985.6	Fort Pierce City Marina Channel Daybeacon 6	27-27-22.680N 080-19-09.480W				TR on pile.	Private aid.
9985.7	Fort Pierce City Marina Channel Daybeacon 7	27-27-20.340N 080-19-10.440W				SG on pile.	Private aid.
9985.8	Fort Pierce City Marina Channel Daybeacon 8	27-27-21.120N 080-19-09.480W				TR on pile.	Private aid.
9985.9	Fort Pierce City Marina Channel Daybeacon 9	27-27-18.300N 080-19-14.100W				SG on pile.	Private aid.
9986	FORT PIERCE CITY MARINA CHANNEL LIGHT 10	27-27-19.740N 080-19-14.700W	FI R 6s			TR on pile.	Private aid.
9986.1	Fort Pierce City Marina Channel Daybeacon 11	27-27-17.280N 080-19-16.140W				SG on pile.	Private aid.
9986.2	FORT PIERCE CITY MARINA CHANNEL LIGHT 12	27-27-18.420N 080-19-16.920W	FI R 4s			TR on pile.	Private aid.
9986.3	FORT PIERCE CITY MARINA CHANNEL LIGHT 13	27-27-14.760N 080-19-17.340W	FI G 6s			SG on pile.	Private aid.

(1) No.	(2) Name and Location	(3) Position	(4) Characteristic	(5) Height	(6) Range	(7) Structure	(8) Remarks
FLORIDA - Seventh District							
FORT PIERCE HARBOR (Chart 11475)							
Fort Pierce Inlet Inner Harbor							
9986.4	Fort Pierce City Marina Channel Daybeacon 14	27-27-13.920N 080-19-20.400W				TR on pile.	Private aid.
9990	Causeway Cove Daybeacon 2	27-27-21.760N 080-18-48.520W				TR on pile.	Private aid.
9990.1	Causeway Cove North Shoal Daybeacon A	27-27-23.130N 080-18-46.350W				NW on pile worded DANGER SHOAL	Private aid.
9990.2	Causeway Cove North Shoal Daybeacon B	27-27-24.180N 080-18-43.700W				NW on pile worded DANGER SHOAL	Private aid.
9990.3	Causeway Cove North Shoal Daybeacon C	27-27-24.770N 080-18-40.120W				NW on pile worded DANGER SHOAL	Private aid.
9990.4	Causeway Cove South Shoal Daybeacon A	27-27-27.750N 080-18-45.940W				NW on pile worded DANGER SHOAL	Private aid.
9990.5	Causeway Cove South Shoal Daybeacon B	27-27-22.470N 080-18-42.720W				NW on pile worded DANGER SHOAL	Private aid.
9990.6	Causeway Cove South Shoal Daybeacon C	27-27-22.590N 080-18-39.160W				NW on pile worded DANGER SHOAL	Private aid.
PALM SHORES TO WEST PALM BEACH (Chart 11472)							
St. Lucie Inlet							
9995 720	St. Lucie Entrance Lighted Buoy 2	27-10-01.166N 080-08-22.623W	FI R 4s		5	Red.	AIS: MMSI 993672007
10000	ST LUCIE INLET LIGHT 3	27-09-59.216N 080-08-56.044W	FI G 2.5s	16	5	SG on pile.	
10003	ST LUCIE INLET LIGHT 4	27-10-03.309N 080-08-56.193W	FI R 2.5s	16	5	TR on pile.	
Sailfish Point Marina Channel							
10005	- Daybeacon 1	27-10-10.178N 080-09-48.161W				SG on pile.	Private aid.
10010	- Daybeacon 2	27-10-11.177N 080-09-48.161W				TR on pile.	Private aid.
10020	- Daybeacon 4	27-10-13.177N 080-09-58.161W				TR on pile.	Private aid.
10025	- Daybeacon 5	27-10-16.177N 080-10-09.161W				SG on pile.	Private aid.
10030	- Daybeacon 6	27-10-16.177N 080-10-08.161W				TR on pile.	Private aid.
10035	- Daybeacon 7	27-10-14.580N 080-10-09.590W				SG on pile.	Private aid.
10040	- Buoy 8	27-10-22.210N 080-10-15.444W				Red nun.	Private aid.
10045	- Buoy 9A	27-10-19.360N 080-10-15.480W				Green can.	Private aid.
10047	- Buoy 9B	27-10-27.500N 080-10-17.380W				Green can.	Private aid.
10050	- Buoy 10	27-10-23.888N 080-10-15.980W				Red nun.	Private aid.
10055	- Daybeacon 11	27-10-37.970N 080-10-16.630W				SG on pile.	Private aid.
10060	- Daybeacon 12	27-10-38.176N 080-10-14.162W				TR on pile.	Private aid.
10065	- Daybeacon 13	27-10-43.080N 080-10-15.110W				SG on pile.	Private aid.
10067	- Buoy 13A	27-10-46.000N 080-10-12.700W				Green can.	Private aid.
Sailfish Point Channel							
10070	Sailfish Point Marina Channel Daybeacon 14	27-10-43.176N 080-10-14.162W				TR on pile.	Private aid.
10075	- Daybeacon 15	27-10-55.500N 080-10-16.000W				SG on pile.	Private aid.
10080	- Daybeacon 16	27-10-53.000N 080-10-14.000W				TR on pile.	Private aid.
10085	- Daybeacon 17	27-11-00.500N 080-10-04.000W				SG on pile.	Private aid.
10090	- Daybeacon 18	27-11-00.096N 080-10-02.000W				TR on pile.	Private aid.

(1) No.	(2) Name and Location	(3) Position	(4) Characteristic	(5) Height	(6) Range	(7) Structure	(8) Remarks
FLORIDA - Seventh District							
PALM SHORES TO WEST PALM BEACH (Chart 11472)							
St. Lucie Inlet							
Sailfish Point Channel							
10095	- Daybeacon 19	27-11-09.640N 080-09-56.860W				SG on pile.	Private aid.
10100	- Daybeacon 20	27-11-07.400N 080-09-55.000W				TR on pile.	Private aid.
10105	- Daybeacon 21	27-11-19.000N 080-09-48.000W				SG on pile.	Private aid.
10110	- Daybeacon 22	27-11-15.000N 080-09-46.000W				TR on pile.	Private aid.
10115	- Daybeacon 23	27-11-23.000N 080-09-48.500W				SG on pile.	Private aid.
10120	- Daybeacon 24	27-11-24.000N 080-09-46.000W				TR on pile.	Private aid.
St. Lucie Inlet							
10125	St Lucie Inlet Buoy 5	27-09-59.610N 080-09-13.148W				Green can.	
10130	St Lucie Inlet Buoy 6	27-10-03.377N 080-09-13.587W				Red nun.	
10135	St Lucie Inlet Buoy 7	27-09-58.656N 080-09-35.771W				Green can.	
10140	<i>St Lucie Inlet Lighted Buoy 8</i>	27-10-04.698N 080-09-37.641W	Q R		3	Red.	
10145	ST LUCIE INLET LIGHT 9	27-09-56.938N 080-09-47.862W	FI G 4s	14	5	SG on pile.	
10155	St Lucie Inlet Daybeacon 12	27-09-56.820N 080-09-57.884W				TR on pile.	
10160	St Lucie Inlet Daybeacon 14	27-09-53.062N 080-10-11.512W				TR on pile.	
10165	St Lucie Inlet Daybeacon 16	27-09-53.656N 080-10-18.258W				TR on pile.	
10170	St Lucie Inlet Daybeacon 17	27-09-53.611N 080-10-37.728W				SG on pile.	
10175 745	<i>Lake Worth Lighted Buoy LW</i>	26-46-21.596N 080-00-36.230W	Mo (A) W		6	Red and white stripes with red spherical topmark.	AIS: MMSI 993672006
10176	Southern Port Salerno Daybeacon 1	27-08-48.700N 080-11-42.360W				SG on pile.	Private aid.
10177	Southern Port Salerno Daybeacon 2	27-08-49.140N 080-11-42.800W				TR on pile.	Private aid.
10178	Southern Port Salerno Daybeacon 3	27-08-49.020N 080-11-42.180W				SG on pile.	Private aid.
10179	Southern Port Salerno Daybeacon 4	27-08-49.320N 080-11-42.800W				TR on pile.	Private aid.
Lake Worth Inlet							
10180	- <i>Lighted Buoy 2</i>	26-46-23.715N 080-01-25.050W	FI R 2.5s		5	Red.	
10185	LAKE WORTH ENTRANCE RANGE FRONT LIGHT	26-46-21.516N 080-02-30.973W	FI G 2.5s		19		Visible 5.5° each side of range line.
10190	LAKE WORTH ENTRANCE RANGE REAR LIGHT 439 yards, 271° from front light.	26-46-21.851N 080-02-45.507W	Iso G 6s		53		Visible 5.5° each side of range line.
10195	- <i>Lighted Buoy 3</i>	26-46-16.009N 080-01-46.443W	FI G 4s		5	Green.	AIS: MMSI 993672005
10200	- <i>Lighted Buoy 4</i>	26-46-23.179N 080-01-59.901W	FI R 4s		5	Red.	
10205	- <i>Lighted Buoy 5</i>	26-46-18.997N 080-02-09.993W	FI G 6s		5	Green.	
10205.5	- <i>Lighted Buoy 6</i>	26-46-23.472N 080-02-10.389W	Q R		4	Red.	
10210	- <i>Lighted Buoy 7</i>	26-46-18.368N 080-02-17.861W	FI G 2.5s		5	Green.	

(1) No.	(2) Name and Location	(3) Position	(4) Characteristic	(5) Height	(6) Range	(7) Structure	(8) Remarks
FLORIDA - Seventh District							
PALM SHORES TO WEST PALM BEACH (Chart 11472)							
Lake Worth Inlet							
Singer Island Channel							
10211	- Buoy 1	26-46-28.459N 080-02-24.795W				Green can.	
10211.5	- Daybeacon 3	26-46-41.665N 080-02-28.432W				SG on pile.	
10211.8	- Daybeacon 3A	26-46-45.416N 080-02-28.007W				SG on pile.	
10212	- LIGHT 5	26-46-53.452N 080-02-29.095W	FI G 4s	16	5	SG on dolphin.	
10212.3	- Daybeacon 6	26-46-55.275N 080-02-28.129W				TR on pile.	
10212.5	- Daybeacon 7	26-46-55.032N 080-02-31.764W				SG on pile.	
10213	- Daybeacon 8	26-46-55.973N 080-02-36.718W				TR on pile.	
10213.5	- Daybeacon 9	26-46-54.611N 080-02-37.585W				SG on pile.	
Lake Worth Inlet							
10215	- LIGHT 8	26-46-20.377N 080-02-24.959W	FI R 4s	16	5	TR on pile.	
10220	Palm Beach Channel Daybeacon 2	26-46-05.823N 080-02-35.467W				TR on pile.	
10225	Palm Beach Channel Daybeacon 4	26-45-48.719N 080-02-33.099W				TR on pile.	
10230	Palm Beach Channel Daybeacon 6	26-45-35.167N 080-02-33.155W				TR on pile.	
10235	- LIGHT 9	26-46-13.635N 080-02-30.593W	FI G 6s	16	5	SG on dolphin.	
10240	- LIGHT 10	26-46-16.339N 080-02-37.200W	FI R 6s	16	5	TR on dolphin.	
10245	- LIGHT 11	26-46-07.693N 080-02-40.231W	FI G 4s	16	5	SG on pile.	
10250	- LIGHT 12	26-46-11.039N 080-02-51.763W	FI R 4s	12	5	TR on pile.	
10255	- LIGHT 13	26-45-55.265N 080-02-47.493W	FI G 2.5s	16	5	SG on pile.	
10260 46715	LAKE WORTH SOUTH LIGHT 1	26-45-55.215N 080-02-57.106W	Q G	12	4	SG-SY on pile.	
JUPITER INLET TO FOWEY ROCKS (Chart 11466)							
Boynton Inlet							
10270	- North Jetty Danger Daybeacon	26-32-43.720N 080-02-32.270W				NW on pile worded DANGER	Private aid.
Boca Raton Inlet							
10272	Central Boca Raton Beach Danger Daybeacon	26-20-27.180N 080-04-11.450W				NW on pile worded DANGER GROIN.	Private aid.
10275	DEERFIELD FISHING PIER NORTH LIGHT	26-18-59.000N 080-04-25.000W	F R	20		On pier.	Private aid.
10280	DEERFIELD FISHING PIER SOUTH LIGHT	26-18-58.405N 080-04-24.999W	F R	20		On pier.	Private aid.
10285 780	Hillsboro Inlet Entrance Lighted Buoy HI	26-15-07.907N 080-04-27.857W	Mo (A) W		5	Red and white stripes with red spherical topmark.	AIS: MMSI 993672673
Hillsboro Inlet							
10290	- ENTRANCE LIGHT 1	26-15-17.005N 080-04-46.933W	FI G 4s	16	5	SG on dolphin.	
10293	- ENTRANCE LIGHT 2	26-15-23.024N 080-04-43.957W	FI R 2.5s	16	5	TR on pile.	
10300	- Daybeacon 3	26-15-19.575N 080-04-48.441W				SG on pile.	
10302	- ENTRANCE LIGHT 4	26-15-25.031N 080-04-48.775W	FI R 4s	16	5	TR on dolphin	
10303	- Entrance Daybeacon 5	26-15-23.288N 080-04-50.394W				SG on pile.	

(1) No.	(2) Name and Location	(3) Position	(4) Characteristic	(5) Height	(6) Range	(7) Structure	(8) Remarks
FLORIDA - Seventh District							
JUPITER INLET TO FOWEY ROCKS (Chart 11466)							
Hillsboro Inlet							
10304	- Entrance Shl Daybeacon	26-15-23.061N 080-04-50.857W				NW on pile worded DANGER SHOAL.	
FORT LAUDERDALE (Chart 11470)							
Port Everglades							
10305 800	- Lighted Buoy PE	26-05-30.307N 080-04-45.886W	Mo (A) W		6	Red and white stripes with red spherical topmark.	AIS: MMSI 993672004
10310	- Lighted Buoy 2	26-05-41.629N 080-05-25.202W	FI R 2.5s		5	Red.	
10315	- Lighted Buoy 3	26-05-32.732N 080-05-25.072W	FI G 2.5s		5	Green.	
10320	- ENTRANCE RANGE FRONT LIGHT	26-05-36.728N 080-07-26.386W	F G		85	KRW on skeleton tower.	Visible 4° each side of rangeline. AIS: MMSI 993672002
10325	- ENTRANCE RANGE REAR LIGHT 924 yards, 269.2° from front light.	26-05-36.520N 080-07-56.808W	F R W G (NIGHT) F R W G (DAY) (Directional)		133	KRW on skeleton tower.	FI R 268.250° to 268.675°, F R 268.675° to 269.325°, AI W R 269.325° to 269.925°, W phase increasing with bearing, F W 269.925° to 270.075°, AI W G 270.075 to 270.675°, G phase increasing with bearing, F G 270.675° to 271.325°, FI G 271.325° to 271.750°, Obscured from 271.750° to 268.250°. AIS: MMSI 993672003
10330	- LIGHT 4	26-05-40.451N 080-06-07.802W	FI R 4s		16 5	TR on dolphin.	
10335	- LIGHT 5	26-05-33.432N 080-06-08.626W	FI G 4s		16 5	SG on pile.	
10340	- LIGHT 6	26-05-40.294N 080-06-31.852W	FI R 2.5s		16 5	TR on dolphin.	
10345	- LIGHT 7	26-05-33.976N 080-06-31.998W	FI G 2.5s		16 5	SG on dolphin.	
10347	- NORTH REGULATORY LIGHT	26-05-40.942N 080-06-41.050W	FI W 4s		16 4	NW on piles worded "WARNING SLOW SPEED MINIMUM WAKE" inbound "RESUME NORMAL SPEED SAFE OPERATION" outbound.	
10349	- SOUTH REGULATORY LIGHT	26-05-33.453N 080-06-40.907W	FI W 4s		16 4	NW on piles worded "WARNING SLOW SPEED MINIMUM WAKE" inbound "RESUME NORMAL SPEED SAFE OPERATION" outbound.	
10350	- LIGHT 9	26-05-33.632N 080-06-43.738W	FI G 4s		16 5	SG on dolphin.	
10355 47485	- TURNING BASIN LIGHT 11	26-05-26.760N 080-06-49.597W	FI G 2.5s		16 5	SG-SY on dolphin.	
10360 47480	- TURNING BASIN LIGHT 12	26-05-40.014N 080-06-56.488W	Q R		16 5	TR-SY on dolphin.	
10365 47490	- PIER 7 LIGHT	26-05-24.714N 080-06-57.960W	F W		15	On pier.	Private aid.
10370 47475	<i>Stranahan River Lighted Buoy</i> 30	26-05-47.331N 080-07-03.471W	FI R 4s		4	Red with yellow triangle.	
10375 47495	Coast Guard Station Daybeacon 1	26-05-23.296N 080-06-48.541W				SG on pile.	
10380 47500	COAST GUARD STATION BREAKWATER LIGHT PE	26-05-22.233N 080-06-48.074W	FI W 2.5s		5 4	On breakwater.	

(1) No.	(2) Name and Location	(3) Position	(4) Characteristic	(5) Height	(6) Range	(7) Structure	(8) Remarks
FLORIDA - Seventh District							
FORT LAUDERDALE (Chart 11470)							
Port Everglades Southport							
10435 47565	- PIER LIGHT	26-03-58.338N 080-06-55.017W	F R	9		On pier.	Private aid.
10440 47570	DANIA SOUND DANGER LIGHT	26-03-54.697N 080-06-49.939W	FI W 2.5s	16	5	NW on pile worded DANGER ROCKS.	
MIAMI HARBOR (Chart 11468)							
Miami Main Channel							
10455 895	<i>Miami Lighted Buoy M</i>	25-46-05.934N 080-04-59.951W	Mo (A) W		7	Red and white stripes with red spherical topmark.	RACON: M (- -) AIS: MMSI 993672000
10460	- ENTRANCE RANGE FRONT LIGHT	25-45-13.238N 080-07-17.825W	Q W	25		Large single steel pile w/platform.	Lighted throughout 24 hours.
10465	- ENTRANCE RANGE REAR LIGHT 670 yards, 249.5° from front light.	25-45-06.568N 080-07-37.835W	Iso W 6s	49		Large single steel pile w/platform.	Lighted throughout 24 hours. Passing light visible all around.
10466	- ENTRANCE RANGE REAR PASSING LIGHT	25-45-06.568N 080-07-37.835W	FI W 4s		5	On same structure as Miami Main Channel Entrance Range Rear Light.	Passing light visible all around. Located on the NW and SE corners of the platform.
10470	- <i>Lighted Buoy 1</i>	25-45-47.375N 080-05-23.673W	FI G 2.5s		5	Green.	
10475	- <i>Lighted Buoy 2</i>	25-45-45.075N 080-05-51.174W	FI R 4s		5	Red.	
10480	- <i>Lighted Buoy 3</i>	25-45-39.875N 080-05-48.974W	FI G 4s		5	Green.	
10485	- <i>Lighted Buoy 4</i>	25-45-33.962N 080-06-23.255W	Q R		5	Red.	AIS: MMSI 993672001
10490	- <i>Lighted Buoy 5</i>	25-45-25.502N 080-06-32.451W	FI G 2.5s		5	Green.	
10495	- <i>Lighted Buoy 6</i>	25-45-30.576N 080-06-46.776W	FI R 2.5s		5	Red.	
10500	- <i>Lighted Buoy 7</i>	25-45-18.808N 080-06-53.020W	Q G		5	Green.	
10503	BENT LIGHT	25-45-11.048N 080-06-28.821W	FI W 4s	15		NR on MPW.	Private aid.
10505	GOVERNMENT CUT RANGE FRONT LIGHT	25-45-14.878N 080-06-37.775W	FI G 2.5s (NIGHT) FI W 2.5s (DAY)	25		Large single steel pile w/platform.	Night Light Visible 4° each side of rangeline. Passing light visible all around.
10510	GOVERNMENT CUT RANGE REAR LIGHT 785 yards, 114.8° from front light.	25-44-58.208N 080-05-57.895W	Iso G 6s (NIGHT) Iso W 6s (DAY)	50		Large single steel pile w/skeleton tower.	Night Light Visible 1.5° each side of rangeline.
10511	GOVERNMENT CUT RANGE REAR PASSING LIGHT	25-44-58.208N 080-05-57.895W	FI W 2.5s		5	On same structure as Governemnt Cut Range Rear Light.	Passing light visible all around. Located on the NW and SE corners of the lower platform.
10515	- <i>Lighted Buoy 8</i>	25-45-30.976N 080-06-58.277W	Q R		5	Red.	
10520	- <i>Lighted Buoy 9</i>	25-45-26.813N 080-07-12.032W	FI G 2.5s		5	Green.	
10525	- <i>Lighted Buoy 10</i>	25-45-34.922N 080-07-16.093W	FI R 2.5s		5	Red.	
10530	- <i>Lighted Buoy 11</i>	25-45-34.828N 080-07-31.519W	Q G		5	Green.	
10535	- <i>Lighted Buoy 12</i>	25-45-39.581N 080-07-28.852W	Q R		5	Red.	
10540	- LIGHT 13	25-45-43.383N 080-07-53.929W	FI G 4s	16	5	SG on dolphin.	
10545	- <i>Lighted Buoy 14</i>	25-45-50.678N 080-07-56.096W	FI R 2.5s		5	Red.	
10550	- LIGHT 15	25-45-51.773N 080-08-14.387W	FI G 2.5s	16	5	SG on dolphin.	
10555	- <i>Lighted Buoy 16</i>	25-46-01.911N 080-08-23.825W	FI R 4s		5	Red.	

(1) No.	(2) Name and Location	(3) Position	(4) Characteristic	(5) Height	(6) Range	(7) Structure	(8) Remarks
FLORIDA - Seventh District							
MIAMI HARBOR (Chart 11468)							
Miami Main Channel							
10557	<i>Meloy Channel Shoal Lighted Buoy</i>	25-46-08.951N 080-08-32.121W	FI W 4s		4		
10560	MIAMI BEACH MARINA PIER OBSTRUCTION LIGHT	25-46-02.357N 080-08-20.164W	Q W			On pile.	Private aid.
10565	MIAMI BEACH MARINA BREAKWATER SOUTH LIGHT	25-46-09.357N 080-08-20.164W	Q W			On pile.	Private aid.
10570	MIAMI BEACH MARINA BREAKWATER NORTH LIGHT	25-46-13.356N 080-08-28.665W	Q W			On pile.	Private aid.
10575	- <i>Lighted Buoy 18</i>	25-46-07.802N 080-08-32.573W	Q R		4	Red.	
Fishermans Channel							
10585	- LIGHT 3	25-45-51.938N 080-08-44.275W	FI G 2.5s	16	5	SG on pile.	
Fisher Island							
10590	- MARINA CHANNEL LIGHT 1	25-45-33.958N 080-08-41.465W	FI G 4s			SG on pile.	Private aid.
10595	- MARINA CHANNEL LIGHT 2	25-45-33.058N 080-08-40.265W	FI R 4s			TR on pile.	Private aid.
10600	- Marina Channel South Obstruction Daybeacon	25-45-33.500N 080-08-42.200W				NW on pile worded DANGER SUBMERGED JETTY.	Private aid.
10605	- Marina Channel North Obstruction Daybeacon	25-45-35.000N 080-08-40.365W				NW on pile worded DANGER SUBMERGED JETTY.	Private aid.
10610	- MARINA CHANNEL LIGHT 3	25-45-36.258N 080-08-40.200W	FI G 4s			SG on pile.	Private aid.
10615	- MARINA CHANNEL LIGHT 4	25-45-35.900N 080-08-39.800W	FI R 4s			TR on pile.	Private aid.
10620	- BREAKWATER LIGHT 1	25-45-26.258N 080-08-31.865W	FI G 4s		7	SG on pile.	Private aid.
10625	North Largo Yacht Club Marina Daybeacon 18A	25-10-19.039N 080-21-56.298W				TR on pile.	Private aid.
10630	North Largo Yacht Club Marina Daybeacon 18B	25-10-21.639N 080-21-53.798W				NW on pile worded DANGER SUBMERGED JETTY.	Private aid.
10635	- BREAKWATER WEST OBSTRUCTION LIGHT	25-45-21.558N 080-08-32.265W	Q W		7	NW on pile worded DANGER SUBMERGED JETTY.	Private aid.
10640	- Breakwater Center Obstruction Daybeacon	25-45-20.058N 080-08-30.165W				NW on pile worded DANGER SUBMERGED JETTY.	Private aid.
10645	- BREAKWATER EAST OBSTRUCTION LIGHT	25-45-17.658N 080-08-27.265W	Q W		7	NW on pile worded DANGER SUBMERGED JETTY.	Private aid.
10650	- Breakwater East Obstruction Daybeacon	25-45-18.458N 080-08-25.165W				NW on pile worded DANGER SUBMERGED JETTY.	Private aid.
Fishermans Channel							
10655	- LIGHT 5	25-45-51.974N 080-09-03.064W	Q G	16	5	SG on pile.	
10660	- LIGHT 7	25-45-52.381N 080-09-19.484W	FI G 2.5s	16	5	SG on pile.	
10665	- LIGHT 9	25-45-52.695N 080-09-30.865W	Q G	16	5	SG on pile.	
10675	LUMMUS ISLAND TURNING BASIN LIGHT A	25-45-54.086N 080-09-49.653W	FI Y 2.5s	16	4	NY on pile.	
10680	LUMMUS ISLAND TURNING BASIN LIGHT B	25-45-53.878N 080-09-58.353W	FI Y 4s	16	4	NY on pile.	

(1) No.	(2) Name and Location	(3) Position	(4) Characteristic	(5) Height	(6) Range	(7) Structure	(8) Remarks
FLORIDA - Seventh District							
MIAMI HARBOR (Chart 11468)							
Fishermans Channel							
10680.3	LUMMUS ISLAND TURNING BASIN LIGHT C	25-45-54.125N 080-10-08.147W	FI Y 2.5s	16	4	NY on pile.	
10680.5	LUMMUS ISLAND TURNING BASIN LIGHT D	25-45-58.285N 080-10-12.691W	Q Y	16	4	NY on pile.	
10680.7	LUMMUS ISLAND TURNING BASIN LIGHT E	25-46-02.607N 080-10-14.029W	FI Y 4s	16	4	NY on pile.	
10685	- LIGHT 11	25-46-09.228N 080-10-13.456W	Q G	16	4	SG on pile.	
10690	- LIGHT 13	25-46-13.463N 080-10-22.933W	FI G 2.5s	16	5	SG on pile.	
10692	DODGE ISLAND MOORING OBSTRUCTION LIGHT	25-46-21.000N 080-10-27.600W	FI W 4s			NW on pile.	Private aid.
10695	- LIGHT 15	25-46-19.038N 080-10-35.424W	Q G	16	5	SG on pile.	
10700	Dodge Island Turning Basin Daybeacon A	25-46-17.043N 080-10-43.904W				NY on pile.	
10705	Dodge Island Turning Basin Daybeacon B	25-46-18.266N 080-10-46.253W				NY on pile.	
10710	- Daybeacon 16	25-46-23.930N 080-10-50.302W				TR on pile.	
10715	- LIGHT 17	25-46-21.029N 080-10-49.201W	FI G 2.5s	16	5	SG on pile.	
10715.5	- LIGHT 18	25-46-22.932N 080-10-54.066W	FI R 4s	16	5	TR on pile.	
MSRC Boundary							
10720	- Daybeacon A	25-46-29.000N 080-10-45.100W				NY on pile.	Private aid.
10725	- Daybeacon B	25-46-29.300N 080-10-44.400W				NY on pile.	Private aid.
10735	- Shoal Daybeacon	25-46-34.800N 080-10-50.600W				NW on pile worded DANGER SHOAL AREA.	Private aid.
Miami Main Channel							
10740	- Lighted Buoy 19	25-46-02.167N 080-08-40.801W	FI G 4s		5	Green.	
Miami Turning Basin							
10750	- Articulated Light A	25-47-04.729N 080-10-48.883W	Iso W 6s		4	NR on mast.	
10755	- Articulated Light B	25-47-10.646N 080-10-54.587W	Iso W 6s		4	NR on mast.	
10760	- Articulated Light C	25-47-08.535N 080-11-03.195W	Iso W 6s		4	NR on mast.	
10765	- Articulated Light D	25-47-01.347N 080-11-05.986W	Iso W 6s		4	NR on mast.	
10770	- Articulated Light E	25-46-54.811N 080-11-00.309W	Iso W 6s		4	NR on mast.	
10775 48470	BISCAYNE BAY LIGHT 50	25-46-54.072N 080-10-52.588W	FI R 2.5s	12	4 W 6	TR-TY on pile. NR "F"	White from 034° to 116°. Non-Lateral Red F Facing Main Ship Channel.
INTRACOASTAL WATERWAY (Florida) - Seventh District							
MIAMI TO MARATHON							
Biscayne Bay							
10780	Miami River Channel Daybeacon 1	25-46-15.462N 080-11-03.690W				SG on pile.	
10785	Miami River Channel Daybeacon 3	25-46-13.240N 080-11-14.122W				SG on pile.	
FLORIDA - Seventh District							
WEST PALM BEACH TO MIAMI (Chart 11467)							
Biscayne Bay							
Bear Cut							
10790	- Daybeacon 2	25-43-33.979N 080-08-01.665W				TR on pile.	

(1) No.	(2) Name and Location	(3) Position	(4) Characteristic	(5) Height	(6) Range	(7) Structure	(8) Remarks
FLORIDA - Seventh District							
WEST PALM BEACH TO MIAMI (Chart 11467)							
Biscayne Bay							
Cape Florida Channel							
10794	- Daybeacon 1	25-40-53.727N 080-10-31.984W				SG on pile.	
10795	- Daybeacon 2	25-41-04.251N 080-10-46.179W				TR on pile.	
10800	- LIGHT 4	25-41-06.561N 080-11-01.305W	FI R 2.5s	16	5	TR on pile.	
MIAMI TO ELLIOTT KEY							
Biscayne Bay							
Biscayne Channel							
10810	- LIGHT 1	25-38-41.317N 080-08-02.343W	FI G 2.5s	16	5	SG on dolphin.	
10815	- LIGHT 2	25-38-50.081N 080-08-04.259W	FI R 2.5s	16	5	TR on pile.	
10820	- LIGHT 3	25-39-04.079N 080-08-39.897W	FI G 4s	12	5	SG on pile.	
10825	- Daybeacon 4	25-39-06.735N 080-08-36.961W				TR on pile.	
10830	- LIGHT 6	25-39-13.949N 080-08-58.657W	FI R 4s	12	5	TR on dolphin.	
10835	- Daybeacon 7	25-39-10.118N 080-09-06.075W				SG on pile.	
10840	- Daybeacon 8	25-39-12.944N 080-09-10.065W				TR on pile.	
10845	- Daybeacon 10	25-39-16.503N 080-09-34.857W				TR on pile.	
10845.5	- Daybeacon 11	25-39-10.696N 080-09-30.271W				SG on pile.	
10850	- Daybeacon 12	25-39-16.209N 080-09-57.363W				TR on pile.	
10850.5	- Daybeacon 13	25-39-09.272N 080-09-55.310W				SG on pile.	
10855	- Daybeacon 14	25-39-15.968N 080-10-14.120W				TR on pile.	
10860	- LIGHT 15	25-39-07.190N 080-10-28.089W	FI G 4s	16	5	SG on pile.	
10865	- Daybeacon 16	25-39-14.866N 080-10-29.132W				TR on pile.	
10865.5	- Daybeacon 17	25-39-09.479N 080-10-48.749W				SG on pile.	
10870	- Daybeacon 18	25-39-15.437N 080-10-49.027W				TR on pile.	
10875	- Daybeacon 19	25-39-17.600N 080-11-05.709W				SG on pile.	
10880	- LIGHT 20	25-39-23.687N 080-11-06.998W	FI R 2.5s	16	5	TR on pile.	
10885	- LIGHT 21	25-39-20.276N 080-11-10.551W	FI G 2.5s	16	5	SG on pile.	
10886	Miami Springs Boat Club Shoal Buoy West	25-38-31.120N 080-10-58.800W				White nun with orange worded DANGER SHOAL.	Private aid.
10887	Miami Springs Boat Club Shoal Buoy North	25-38-31.120N 080-10-57.360W				White nun with orange worded DANGER SHOAL.	Private aid.
10888	Miami Springs Boat Club Shoal Buoy East	25-38-27.510N 080-10-48.360W				White nun with orange worded DANGER SHOAL.	Private aid.
10889	Miami Springs Boat Club Shoal Buoy South	25-38-28.480N 080-10-49.480W				White nun with orange worded DANGER SHOAL.	Private aid.
Hawk Channel							
10890	Soldier Key Daybeacon 2	25-35-46.422N 080-07-33.418W				TR on pile.	
10895	Fowey Rocks Daybeacon 3	25-35-41.520N 080-06-56.979W				SG on pile.	

(1) No.	(2) Name and Location	(3) Position	(4) Characteristic	(5) Height	(6) Range	(7) Structure	(8) Remarks
FLORIDA - Seventh District							
MIAMI TO ELLIOTT KEY							
Hawk Channel							
10900	Soldier Key Daybeacon 4	25-34-13.077N 080-07-57.134W				TR on pile.	
10905	Ragged Key Daybeacon 7	25-31-01.218N 080-08-16.253W				SG on pile.	
10907	Lewis Cut Shoal East Buoy	25-31-09.960N 080-10-13.260W				White and orange can, worded DANGER SHOAL.	Private aid.
10907.5	Lewis Cut Shoal West Buoy	25-31-10.020N 080-10-22.800W				White and orange can, worded DANGER SHOAL.	Private aid.
10910	BOWLES BANK LIGHT 8	25-30-26.281N 080-08-44.011W	FI R 4s	16	5	TR on pile.	
10915	Bache Shoal Daybeacon 9	25-29-47.479N 080-08-38.735W				SG on pile.	
10920	BACHE SHOAL LIGHT 11BS On southwest edge of shoal.	25-29-11.811N 080-08-56.225W	FI G 6s	18	5	SG on dolprin.	
MIAMI TO MARATHON AND FLORIDA BAY							
Hawk Channel							
10925	Bache Shoal Daybeacon 13	25-28-39.988N 080-09-13.540W				SG on pile.	
Elliott Key							
10930	- Daybeacon 14	25-27-47.577N 080-10-04.564W				TR on pile.	
10935	- Daybeacon 15	25-27-28.020N 080-09-41.807W				SG on pile.	
10940	- LIGHT 16	25-26-48.206N 080-10-12.788W	FI R 6s	16	5	TR on pile.	
10945	- Daybeacon 17	25-26-02.628N 080-09-54.617W				SG on pile.	
10950	- Daybeacon 18	25-25-24.161N 080-10-45.835W				TR on pile.	
10955	- Daybeacon 19	25-23-33.065N 080-10-58.764W				SG on pile.	
10960	Pacific Reef Daybeacon 2	25-22-29.942N 080-09-13.262W				TR on pile.	
10965	Pacific Reef Daybeacon 3	25-22-25.182N 080-09-35.429W				SG on pile.	
10970	Pacific Reef Daybeacon 4	25-22-50.862N 080-10-43.007W				TR on pile.	
10975	- LIGHT 20	25-23-08.169N 080-11-29.772W	FI R 4s	16	5	TR on pile.	
Caesar Creek							
10980	- Daybeacon 1	25-23-05.618N 080-11-39.350W				SG on pile.	
10985	- Daybeacon 2	25-23-06.449N 080-11-40.106W				TR on pile.	
10990	- Daybeacon 3	25-23-04.272N 080-11-49.040W				SG on pile.	
10995	- Daybeacon 4	25-23-05.442N 080-11-48.980W				TR on pile.	
11000	- Daybeacon 5	25-23-04.779N 080-12-00.543W				SG on pile.	
11005	- Daybeacon 5A	25-23-03.106N 080-12-15.012W				SG on pile.	
11010	- Daybeacon 6	25-23-06.830N 080-11-59.258W				TR on pile.	
11015	- Daybeacon 7	25-23-00.711N 080-12-27.300W				SG on pile.	
11020	- Daybeacon 8	25-23-02.348N 080-12-27.392W				TR on pile.	
11025	- Daybeacon 9	25-23-00.581N 080-12-36.633W				SG on pile.	
11030	- Daybeacon 10	25-23-02.365N 080-12-36.307W				TR on pile.	

(1) No.	(2) Name and Location	(3) Position	(4) Characteristic	(5) Height	(6) Range	(7) Structure	(8) Remarks
FLORIDA - Seventh District							
MIAMI TO MARATHON AND FLORIDA BAY							
Hawk Channel							
Caesar Creek							
11035	- Daybeacon 11	25-23-01.593N 080-12-53.298W				SG on pile.	
11040	- Daybeacon 12	25-23-04.592N 080-12-53.517W				TR on pile.	
11045	- Daybeacon 13	25-23-01.086N 080-13-03.865W				SG on pile.	
11050	- Daybeacon 14	25-23-01.816N 080-13-13.415W				TR on pile.	
11055	- Daybeacon 15	25-22-58.835N 080-13-16.454W				SG on pile.	
11060	- Daybeacon 16	25-23-02.083N 080-13-19.880W				TR on pile.	
11065	- Daybeacon 17	25-23-01.525N 080-13-27.464W				SG on pile.	
11070	- Daybeacon 18	25-23-15.082N 080-13-40.497W				TR on pile.	
11075	- Daybeacon 19	25-23-12.749N 080-13-42.941W				SG on pile.	
11080	- Daybeacon 20	25-23-39.337N 080-13-50.338W				TR on pile.	
11085	- Daybeacon 21	25-23-38.142N 080-13-52.842W				SG on pile.	
11090	- Daybeacon 22	25-23-49.022N 080-14-07.438W				TR on pile.	
11095	- Daybeacon 23	25-23-46.226N 080-14-12.190W				SG on pile.	
11100	- Daybeacon 24	25-23-52.312N 080-14-11.082W				TR on pile.	
11105	- Daybeacon 25	25-24-04.005N 080-14-12.665W				SG on pile.	
11110	- Junction Daybeacon A	25-24-05.447N 080-14-11.063W				JR on pile.	
11115	- Daybeacon 27	25-24-09.342N 080-14-20.375W				SG on pile.	
11120	- Daybeacon 28	25-24-10.496N 080-14-19.519W				TR on pile.	
11125	- Buoy 29	25-24-14.474N 080-14-28.202W				Green can.	
11130	- Buoy 30	25-24-15.363N 080-14-27.765W				Red nun.	
11135	- Northeast Channel Daybeacon 2	25-24-03.839N 080-14-08.292W				TR on pile.	
11140	- Northeast Channel Daybeacon 3	25-24-14.134N 080-14-00.106W				SG on pile.	
11145	- Northeast Channel Daybeacon 4	25-24-13.241N 080-13-58.815W				TR on pile.	
11150	- Northeast Channel Daybeacon 5	25-24-19.494N 080-13-53.434W				SG on pile.	
11155	- Northeast Channel Daybeacon 6	25-24-19.044N 080-13-52.646W				TR on pile.	
Old Rhodes Key							
11160	- Daybeacon 21	25-21-24.191N 080-11-43.423W				SG on pile.	
11165	- LIGHT 22	25-20-53.274N 080-12-20.193W	FI R 2.5s	12	5	TR on pile.	
11170	- Daybeacon 23	25-20-09.404N 080-12-33.950W				SG on pile.	
11175	- Daybeacon 24	25-20-07.739N 080-12-58.519W				TR on pile.	
Hawk Channel							
11177	Broad Creek Daybeacon 1	25-20-02.900N 080-14-34.000W				SG on pile.	Private aid.

(1) No.	(2) Name and Location	(3) Position	(4) Characteristic	(5) Height	(6) Range	(7) Structure	(8) Remarks
FLORIDA - Seventh District							
MIAMI TO MARATHON AND FLORIDA BAY							
Hawk Channel							
11177.1	Broad Creek Daybeacon 2	25-20-03.600N 080-14-33.300W				TR on pile.	Private aid.
11177.2	Broad Creek Daybeacon 3	25-20-08.200N 080-14-40.800W				SG on pile.	Private aid.
11177.3	Broad Creek Daybeacon 6	25-20-12.800N 080-14-44.400W				TR on pile.	Private aid.
11177.4	Broad Creek Daybeacon 8	25-20-17.800N 080-14-46.900W				TR on pile.	Private aid.
11177.5	Broad Creek Daybeacon 9	25-20-24.800N 080-14-50.000W				SG on pile.	Private aid.
11177.6	Broad Creek Daybeacon 13	25-20-37.300N 080-15-05.300W				SG on pile.	Private aid.
11177.7	Broad Creek Daybeacon 17	25-20-59.400N 080-15-21.800W				SG on pile.	Private aid.
11177.8	Broad Creek Daybeacon 20	25-21-12.000N 080-15-40.400W				TR on pile.	Private aid.
11177.9	Broad Creek Daybeacon 23	25-21-08.300N 080-16-11.400W				SG on pile.	Private aid.
11178	Broad Creek Daybeacon 24	25-21-09.000N 080-16-14.600W				TR on pile.	Private aid.
11178.1	Broad Creek Daybeacon 26	25-21-07.100N 080-16-18.100W				TR on pile.	Private aid.
11178.2	Broad Creek Daybeacon 27	25-21-05.100N 080-16-28.700W				SG on pile.	Private aid.
11178.3	Broad Creek Daybeacon 29	25-21-00.000N 080-16-35.200W				SG on pile.	Private aid.
11178.4	Broad Creek Daybeacon 30	25-21-01.000N 080-16-35.900W				TR on pile.	Private aid.
Angelfish Creek							
11180	- LIGHT 2	25-19-42.408N 080-15-00.735W	FI R 4s	12	5	TR on pile.	
11185	- Daybeacon 1	25-19-41.681N 080-15-01.407W				SG on pile.	
11190	- Daybeacon 2A	25-19-47.292N 080-15-05.346W				TR on pile.	
11195	- Daybeacon 3	25-19-44.052N 080-15-03.381W				SG on pile.	
11200	- Daybeacon 3A	25-19-45.513N 080-15-04.660W				SG on pile.	
11205	- Daybeacon 4	25-19-53.871N 080-15-11.391W				TR on pile.	
11210	- Daybeacon 5	25-20-00.279N 080-15-20.211W				SG on pile.	
11215	- LIGHT 6	25-19-56.933N 080-15-14.206W	FI R 4s	12	5	TR on pile.	
11220	- Daybeacon 8	25-20-03.483N 080-15-18.933W				TR on pile.	
11225	- Daybeacon 10	25-20-04.812N 080-16-13.839W				TR on pile.	
11230	- Daybeacon 12	25-20-07.122N 080-16-41.504W				TR on pile.	
11235	- LIGHT 14	25-20-09.434N 080-16-49.064W	FI R 4s	12	5	TR on pile.	
Villa Channel							
11240	- Daybeacon 1	25-18-48.917N 080-15-52.188W				SG on pile.	Private aid.
11245	- Daybeacon 2	25-18-50.417N 080-15-51.688W				TR on pile.	Private aid.
11250	- Daybeacon 3	25-18-50.417N 080-15-54.688W				SG on pile.	Private aid.
11255	- Daybeacon 4	25-18-51.417N 080-15-54.188W				TR on pile.	Private aid.
11260	- Daybeacon 5	25-18-51.517N 080-15-57.188W				SG on pile.	Private aid.

(1) No.	(2) Name and Location	(3) Position	(4) Characteristic	(5) Height	(6) Range	(7) Structure	(8) Remarks
FLORIDA - Seventh District							
MIAMI TO MARATHON AND FLORIDA BAY							
Hawk Channel							
Villa Channel							
11265	- Daybeacon 6	25-18-53.417N 080-15-55.688W				TR on pile.	Private aid.
11270	- Daybeacon 7	25-18-53.417N 080-16-01.188W				SG on pile.	Private aid.
11275	- Daybeacon 8	25-18-53.917N 080-15-59.488W				TR on pile.	Private aid.
11280	- Daybeacon 9	25-18-54.917N 080-16-04.688W				SG on pile.	Private aid.
11285	- Daybeacon 10	25-18-56.617N 080-16-04.188W				TR on pile.	Private aid.
11290	- Daybeacon 11	25-18-56.417N 080-16-09.088W				SG on pile.	Private aid.
11295	- Daybeacon 12	25-18-57.917N 080-16-08.188W				TR on pile.	Private aid.
11300	- Daybeacon 13	25-18-57.917N 080-16-11.188W				SG on pile.	Private aid.
11305	- Daybeacon 14	25-18-58.917N 080-16-10.188W				TR on pile.	Private aid.
11310	- Daybeacon 15	25-18-58.917N 080-16-14.088W				SG on pile.	Private aid.
11315	- Daybeacon 16	25-18-59.317N 080-16-14.088W				TR on pile.	Private aid.
11320	- Daybeacon 17	25-18-58.917N 080-16-15.188W				SG on pile.	Private aid.
11325	- Daybeacon 18	25-18-59.317N 080-16-15.188W				TR on pile.	Private aid.
11330	- Daybeacon 19	25-18-58.917N 080-16-19.189W				SG on pile.	Private aid.
11335	- Daybeacon 20	25-18-59.317N 080-16-19.189W				TR on pile.	Private aid.
11340	- Daybeacon 21	25-18-58.917N 080-16-20.389W				SG on pile.	Private aid.
11345	OCEAN REEF HARBOR ENTRANCE LIGHT 2	25-18-30.977N 080-16-03.363W	FI R 4s	16	5	TR on pile.	
Dispatch Creek Channel							
11350	- Daybeacon 3	25-18-31.318N 080-16-11.688W				SG on pile.	Private aid.
11355	- Daybeacon 4	25-18-33.418N 080-16-11.188W				TR on pile.	Private aid.
11360	- Daybeacon 5	25-18-31.918N 080-16-13.688W				SG on pile.	Private aid.
11365	- Daybeacon 6	25-18-33.918N 080-16-14.188W				TR on pile.	Private aid.
11370	- Daybeacon 7	25-18-33.418N 080-16-17.189W				SG on pile.	Private aid.
11375	- Daybeacon 8	25-18-35.418N 080-16-17.089W				TR on pile.	Private aid.
11380	- Daybeacon 9	25-18-33.618N 080-16-19.589W				SG on pile.	Private aid.
11385	- Daybeacon 10	25-18-36.018N 080-16-19.689W				TR on pile.	Private aid.
11390	- Daybeacon 11	25-18-33.918N 080-16-23.189W				SG on pile.	Private aid.
11395	- Daybeacon 12	25-18-35.918N 080-16-22.189W				TR on pile.	Private aid.
11400	- Daybeacon 13	25-18-34.918N 080-16-25.089W				SG on pile.	Private aid.
11405	- Daybeacon 14	25-18-36.418N 080-16-24.789W				TR on pile.	Private aid.
11410	- Daybeacon 15	25-18-35.618N 080-16-28.189W				SG on pile.	Private aid. Private aid.
11415	- Daybeacon 16	25-18-36.518N 080-16-27.989W				TR on pile.	Private aid.

(1) No.	(2) Name and Location	(3) Position	(4) Characteristic	(5) Height	(6) Range	(7) Structure	(8) Remarks
FLORIDA - Seventh District							
MIAMI TO MARATHON AND FLORIDA BAY							
Hawk Channel							
Dispatch Creek Channel							
11420	- Daybeacon 17	25-18-35.918N 080-16-32.089W				SG on pile.	Private aid.
11425	- Daybeacon 18	25-18-36.918N 080-16-32.089W				TR on pile.	Private aid.
11430	- Daybeacon 19	25-18-36.318N 080-16-36.589W				SG on pile.	Private aid.
11435	- Daybeacon 20	25-18-37.518N 080-16-35.289W				TR on pile.	Private aid.
Harbor Course Creek							
11440	- Daybeacon 1	25-18-37.700N 080-16-59.000W				SG on pile.	Private aid.
11445	- Daybeacon 2	25-18-37.000N 080-17-00.500W				TR on pile.	Private aid.
Hawk Channel							
11450	Turtle Harbor West Shoal Daybeacon 2	25-19-22.103N 080-12-38.829W				TR on pile.	
11455	TURTLE HARBOR WEST SHOAL PREFERRED CHANNEL LIGHT	25-18-15.665N 080-12-50.284W	FI (2+1)G 6s	16	4	JG on pile.	
11460	Turtle Harbor Daybeacon 1	25-17-03.916N 080-12-28.477W				SG on pile.	
11465	Turtle Harbor Daybeacon 3	25-16-50.465N 080-12-52.039W				SG on pile.	
11470	Turtle Harbor Daybeacon 4	25-16-39.836N 080-13-23.391W				TR on pile.	
11475	Turtle Harbor Daybeacon 5	25-16-11.891N 080-13-14.707W				SG on pile.	
11480	Turtle Harbor Daybeacon 6	25-16-20.723N 080-13-40.639W				TR on pile.	
11485	KEY LARGO LIGHT 25	25-17-12.067N 080-14-40.768W	FI G 6s	16	5	SG on pile.	
11490	Key Largo Daybeacon 27	25-15-57.152N 080-15-38.975W				SG on pile.	
11495	Key Largo Daybeacon 29	25-14-16.663N 080-17-00.453W				SG on pile.	
11500	BASIN HILLS LIGHT 31BH	25-13-06.719N 080-17-58.266W	FI G 4s	25	5	SG on skeleton structure on piles.	
11505	KEY LARGO LIGHT 32	25-10-36.803N 080-20-22.003W	FI R 2.5s	16	5	TR on pile.	
Garden Cove							
11540	- Daybeacon 1	25-10-34.438N 080-21-04.196W				SG on pile.	Private aid.
11545	- Daybeacon 2	25-10-39.438N 080-21-06.196W				TR on pile.	Private aid.
11550	- Daybeacon 3	25-10-30.439N 080-21-09.196W				SG on pile.	Private aid.
11555	- Daybeacon 4	25-10-33.439N 080-21-12.196W				TR on pile.	Private aid.
11560	- Daybeacon 5	25-10-24.439N 080-21-15.196W				SG on pile.	Private aid.
11565	- Daybeacon 6	25-10-26.439N 080-21-17.196W				TR on pile.	Private aid.
11570	- Daybeacon 7	25-10-18.439N 080-21-20.196W				SG on pile.	Private aid.
11575	- Daybeacon 8	25-10-23.439N 080-21-23.197W				TR on pile.	Private aid.
11580	- Daybeacon 9	25-10-19.000N 080-21-25.600W				SG on pile.	Private aid.
11585	- Daybeacon 10	25-10-21.000N 080-21-25.700W				TR on pile.	Private aid.
11590	- Daybeacon 11	25-10-18.000N 080-21-30.200W				SG on pile.	Private aid.

(1) No.	(2) Name and Location	(3) Position	(4) Characteristic	(5) Height	(6) Range	(7) Structure	(8) Remarks
FLORIDA - Seventh District							
MIAMI TO MARATHON AND FLORIDA BAY							
Hawk Channel							
Garden Cove							
11595	- Daybeacon 11A	25-10-17.500N 080-21-35.000W				SG on pile.	Private aid.
11600	- Daybeacon 12	25-10-20.500N 080-21-30.300W				TR on pile.	Private aid.
11605	- Daybeacon 13	25-10-18.000N 080-21-43.000W				SG on pile.	Private aid.
11610	- Daybeacon 14	25-10-20.500N 080-21-43.100W				TR on pile.	Private aid.
11615	- Daybeacon 15	25-10-17.600N 080-21-49.200W				SG on pile.	Private aid.
11620	- Daybeacon 16	25-10-20.000N 080-21-49.300W				TR on pile.	Private aid.
11625	- Daybeacon 17	25-10-16.200N 080-21-55.000W				SG on pile.	Private aid.
11630	- Daybeacon 18	25-10-18.300N 080-21-55.100W				TR on pile.	Private aid.
11635	- Daybeacon 19	25-10-13.800N 080-22-01.000W				SG on pile.	Private aid.
Hawk Channel							
11640	Garden Cove Daybeacon 21	25-10-02.000N 080-22-03.000W				SG on pile.	Private aid.
11645	Garden Cove Daybeacon 22	25-09-59.000N 080-22-03.000W				TR on pile.	Private aid.
11650	Garden Cove Daybeacon 24	25-09-57.000N 080-21-58.000W				TR on pile.	Private aid.
11655	Garden Cove Daybeacon 25	25-09-59.800N 080-21-52.000W				SG on pile.	Private aid.
11660	Garden Cove Daybeacon 26	25-09-56.000N 080-21-53.000W				TR on pile.	Private aid.
11665	Garden Cove Daybeacon 27	25-09-38.000N 080-22-01.000W				SG on pile.	Private aid.
11670	Garden Cove Daybeacon 29	25-08-29.000N 080-23-07.000W				SG on pile.	Private aid.
11675	Key Largo Daybeacon 32A	25-08-50.783N 080-21-11.687W				TR on pile.	
11680	Key Largo Daybeacon 33	25-08-19.368N 080-20-00.979W				SG on pile.	
John Pennekamp Coral Reef State Park							
11695	John Pennekamp Coral Reef Park Buoy F	25-06-40.448N 080-20-39.195W				Orange and white bands; barrel.	Private aid.
11705	Carysfort North Reef N Obstruction Daybeacon	25-13-41.000N 080-12-26.000W				NW on pile worded DANGER SHOAL.	Private aid.
11705.5	Carysfort North Reef South Obstruction Daybeacon	25-13-11.700N 080-12-42.400W				NW on pile worded DANGER SHOAL.	Private aid.
11725	Key Largo Dry Rocks Obstruction Daybeacon	25-07-27.200N 080-17-56.500W				NW on pile worded DANGER SHOAL.	Private aid.
11730	Grecian Rocks Obstruction Daybeacon	25-06-42.000N 080-18-11.500W				NW on pile worded DANGER SHOAL.	Private aid.
11735	Cannon Patch Obstruction Daybeacon	25-06-37.000N 080-20-21.000W				NW on pile worded DANGER SHOAL.	Private aid.
11740	Mosquito Bank Obstruction Daybeacon	25-04-42.000N 080-22-30.000W				NW on pile worded DANGER SHOAL.	Private aid.
11745	White Bank Obstruction Daybeacon	25-02-26.230N 080-22-17.154W				NW on pile worded DANGER SHOAL.	Private aid.
11750	French Reef Obstruction Daybeacon	25-02-08.660N 080-21-00.795W				NW on pile worded DANGER SHOAL.	Private aid.
11755	Sand Island Obstruction Daybeacon	25-01-11.100N 080-22-06.600W				NW on pile worded DANGER SHOAL.	Private aid.
11760	Molasses Reef North Obstruction Daybeacon	25-00-50.488N 080-22-22.825W				NW on pile worded DANGER SHOAL.	Private aid.
11765	Molasses Reef South Obstruction Daybeacon	25-00-37.834N 080-22-40.662W				NW on pile worded DANGER SHOAL.	Private aid.

(1) No.	(2) Name and Location	(3) Position	(4) Characteristic	(5) Height	(6) Range	(7) Structure	(8) Remarks
FLORIDA - Seventh District							
MIAMI TO MARATHON AND FLORIDA BAY							
Hawk Channel							
Port Largo Channel							
11765.1	- Daybeacon 4	25-04-54.500N 080-25-46.100W				TR on pile.	Private aid.
11765.2	- Daybeacon 6	25-05-06.200N 080-25-49.500W				TR on pile.	Private aid.
11765.3	- LIGHT 7	25-05-17.400N 080-25-49.400W	FI G 2.5s			SG on pile.	Private aid.
11765.4	- Daybeacon 8	25-05-17.300N 080-25-51.900W				TR on pile.	Private aid.
Largo Sound Channel							
11770	- LIGHT 2	25-05-46.442N 080-23-50.560W	FI R 4s	16	5	TR on pile.	
11775	- Daybeacon 3	25-05-49.858N 080-24-09.802W				SG on pile.	
11780	- Daybeacon 4	25-05-51.163N 080-24-09.545W				TR on pile.	
11785	- Daybeacon 5	25-05-55.715N 080-24-30.237W				SG on pile.	
11790	- Daybeacon 6	25-05-56.251N 080-24-30.083W				TR on pile.	
11800	- Daybeacon 7	25-05-57.892N 080-24-39.104W				SG on pile.	
11810	- Daybeacon 8	25-05-58.580N 080-24-38.809W				TR on pile.	
11811	- Daybeacon 8A	25-06-00.178N 080-24-44.458W				TR on pile.	
11815	- LIGHT 9	25-05-59.653N 080-24-45.512W	Q G	16	4	SG on pile.	
11820	- Daybeacon 10	25-06-02.551N 080-24-45.989W				TR on pile.	
11825	- Daybeacon 11	25-06-07.299N 080-24-50.505W				SG on pile.	
11830	- Daybeacon 12	25-06-14.160N 080-24-51.554W				TR on pile.	
11835	- Daybeacon 13	25-06-22.690N 080-24-43.374W				SG on pile.	
11840	- Daybeacon 14	25-06-27.238N 080-24-38.544W				TR on pile.	
11845	- Daybeacon 16	25-06-56.482N 080-24-09.894W				TR on pile.	
11850	- Daybeacon 17	25-07-03.117N 080-24-07.446W				SG on pile.	
Newport Bay							
11851	- Daybeacon 1	25-06-53.400N 080-24-27.600W				SG on pile.	Private aid.
11851.1	- Daybeacon 2	25-06-55.800N 080-24-30.600W				TR on pile.	Private aid.
11851.2	- Daybeacon 3	25-06-55.200N 080-24-31.200W				SG on pile.	Private aid.
11851.3	- Daybeacon 4	25-06-53.400N 080-24-36.000W				TR on pile.	Private aid.
11851.4	- Daybeacon 5	25-06-52.200N 080-24-34.800W				SG on pile.	Private aid.
11851.5	- Daybeacon 6	25-06-51.600N 080-24-36.600W				TR on pile.	Private aid.
11851.6	- Daybeacon 7	25-06-48.000N 080-24-40.200W				SG on pile.	Private aid.
11851.7	- Daybeacon 8	25-06-48.000N 080-24-39.600W				TR on pile.	Private aid.
11851.8	- Daybeacon 9	25-06-46.800N 080-24-42.600W				SG on pile.	Private aid.
11851.9	- Daybeacon 10	25-06-44.400N 080-24-37.800W				TR on pile.	Private aid.

(1) No.	(2) Name and Location	(3) Position	(4) Characteristic	(5) Height	(6) Range	(7) Structure	(8) Remarks
FLORIDA - Seventh District							
MIAMI TO MARATHON AND FLORIDA BAY							
Newport Bay							
11852	- Daybeacon 11	25-06-48.000N 080-24-43.200W				SG on pile.	Private aid.
11852.1	- Daybeacon 13	25-06-44.400N 080-24-48.000W				SG on pile.	Private aid.
11852.2	- Daybeacon 15	25-06-40.200N 080-24-52.800W				SG on pile.	Private aid.
Newport Bay Auxiliary Channel							
11853	- Daybeacon 1	25-06-52.200N 080-24-36.000W				SG on pile.	Private aid.
11853.1	- Daybeacon 2	25-06-52.800N 080-24-35.400W				TR on pile.	Private aid.
11853.2	- Daybeacon 3	25-06-55.200N 080-24-39.600W				SG on pile.	Private aid.
11853.3	- Daybeacon 4	25-06-56.400N 080-24-37.800W				TR on pile.	Private aid.
Hawk Channel							
Largo Sound Channel							
11855	- Daybeacon 19	25-07-16.179N 080-24-09.852W				SG on pile.	
11860	- Daybeacon 20	25-07-25.825N 080-23-59.783W				TR on pile.	
11865	- Daybeacon 21	25-07-26.327N 080-24-00.415W				SG on pile.	
11870	- Daybeacon 22	25-07-34.989N 080-23-50.371W				TR on pile.	
11875	- Daybeacon 23	25-07-35.621N 080-23-50.959W				SG on pile.	
11880	MARVIN D ADAMS WATERWAY LIGHT A	25-08-12.963N 080-23-42.175W	FI W 4s	12	4	NR on Pile	
11885	MARVIN D ADAMS WATERWAY LIGHT B	25-08-21.397N 080-24-15.833W	FI W 6s	12	5	NR on pile.	
Hawk Channel							
11890	MOSQUITO BANK LIGHT 35	25-04-22.949N 080-23-34.199W	FI G 4s	37	5	SG on triangular pyramidal skeleton structure on piles.	
11895	MOSQUITO BANK LIGHT 2	25-04-36.077N 080-25-38.212W	FI R 2.5s	16	5	TR on pile.	
11896	Madeira Drive Canal Daybeacon 1	25-05-10.680N 080-25-58.140W				SG on pile.	Private aid.
11896.1	Madeira Drive Canal Daybeacon 2	25-05-10.740N 080-25-06.940W				TR on pile.	Private aid.
11896.2	Madeira Drive Canal Daybeacon 3	25-05-12.060N 080-26-00.120W				SG on pile.	Private aid.
11900	Hidden Bay Daybeacon 2	25-04-51.255N 080-26-10.607W				TR on pile.	Private aid.
11905	Hidden Bay Daybeacon 4	25-04-52.455N 080-26-14.207W				TR on pile.	Private aid.
Molasses Reef Marina							
11910	- JETTY LIGHT	25-04-29.000N 080-26-23.000W	FI W 6s	25		On roof of thatched hut.	Private aid.
11910.1	- CHANNEL LIGHT 1	25-04-28.800N 080-26-34.000W	FI G 2.5s			SG on pile.	Private aid.
11910.2	- CHANNEL LIGHT 2	25-04-28.800N 080-26-33.500W	Q R	10		TR on pile.	Private aid.
11910.3	- Channel Daybeacon 3	25-04-30.000N 080-26-35.000W				SG on pile.	Private aid.
11910.4	- Channel Daybeacon 5	25-04-31.500N 080-26-35.500W				SG on pile.	Private aid.
Hawk Channel							
11915	HARBORAGE YACHT CLUB ENTRANCE LIGHT 2	25-04-13.457N 080-27-48.211W	FI R 4s			TR on steel tower.	Private aid.
Mariners Club Marina							
11917.1	- Daybeacon 1	25-04-15.857N 080-27-32.510W				SG on pile.	Private aid.

(1) No.	(2) Name and Location	(3) Position	(4) Characteristic	(5) Height	(6) Range	(7) Structure	(8) Remarks
FLORIDA - Seventh District							
MIAMI TO MARATHON AND FLORIDA BAY							
Hawk Channel							
Mariners Club Marina							
11917.2	- Daybeacon 2	25-04-18.056N 080-27-29.510W				TR on pile.	Private aid.
11917.3	- Daybeacon 4	25-04-19.656N 080-27-31.310W				TR on pile.	Private aid.
11917.4	- Daybeacon 6	25-04-20.856N 080-27-32.510W				TR on pile.	Private aid.
11917.5	- Daybeacon 8	25-04-22.756N 080-27-33.410W				TR on pile.	Private aid.
Hawk Channel							
11920	Key Largo Daybeacon 37	25-02-16.761N 080-25-38.933W				SG on pile.	
11925	Key Largo Daybeacon 39 Northwest of shoal.	25-00-34.711N 080-27-28.343W				SG on pile.	
Molasses Reef							
11945	KEY LARGO OCEAN RESORT LIGHT 2	25-02-31.462N 080-29-17.215W	FI R 4s			TR on pile.	Private aid.
Key Largo Ocean Resort							
11946	- Daybeacon 1	25-02-28.623N 080-29-17.347W				SG on pile.	Private aid.
11947	- Daybeacon 2	25-02-28.401N 080-29-17.347W				TR on pile.	Private aid.
11948	- Daybeacon 3	25-02-30.975N 080-29-19.687W				SG on pile.	Private aid.
11949	- Daybeacon 4	25-02-31.057N 080-29-19.247W				TR on pile.	Private aid.
Harry Harris Park							
11950	- Daybeacon 1	25-01-24.900N 080-29-34.200W				SG on pile.	Private aid.
11955	- Daybeacon 2	25-01-25.800N 080-29-33.200W				TR on pile.	Private aid.
11960	- Daybeacon 3	25-01-26.800N 080-29-33.200W				SG on pile.	Private aid.
11965	- Daybeacon 4	25-01-27.800N 080-29-36.300W				TR on pile.	Private aid.
11970	- Daybeacon 5	25-01-27.600N 080-29-38.100W				SG on pile.	Private aid.
11975	- Daybeacon 6	25-01-28.300N 080-29-37.400W				TR on pile.	Private aid.
Ocean Point							
11980	- Daybeacon 2	25-01-02.700N 080-29-55.000W				TR on pile.	Private aid.
11985	- Daybeacon 3	25-01-02.700N 080-29-56.000W				SG on pile.	Private aid.
11990	- Daybeacon 4	25-01-04.980N 080-29-53.800W				TR on pile.	Private aid.
11995	- Daybeacon 5	25-01-05.000N 080-29-55.700W				SG on pile.	Private aid.
12000	- Daybeacon 6	25-01-07.100N 080-29-56.500W				TR on pile.	Private aid.
12005	- Daybeacon 7	25-01-07.001N 080-29-58.000W				SG on pile.	Private aid.
Blue Waters Trailer Village							
12010	BLUE WATER TRAILER VILL LIGHT 1	25-00-47.466N 080-30-17.218W	FI G 6s			SG on pile.	Private aid.
12015	Blue Water Trailer Vill Daybeacon 2	25-00-48.466N 080-30-16.218W				TR on pile.	Private aid.
12020	Blue Water Trailer Vill Daybeacon 3	25-00-48.666N 080-30-19.218W				SG on pile.	Private aid.
12025	Blue Water Trailer Vill Daybeacon 4	25-00-49.466N 080-30-17.218W				TR on pile.	Private aid.
12030	Blue Water Trailer Vill Daybeacon 5	25-00-49.466N 080-30-20.218W				SG on pile.	Private aid.

(1) No.	(2) Name and Location	(3) Position	(4) Characteristic	(5) Height	(6) Range	(7) Structure	(8) Remarks
FLORIDA - Seventh District							
MIAMI TO MARATHON AND FLORIDA BAY							
Hawk Channel							
Blue Waters Trailer Village							
12035	Blue Water Trailer Vill Daybeacon 6	25-00-51.466N 080-30-19.218W				TR on pile.	Private aid.
Hawk Channel							
12040	TAVERNIER KEY LIGHT 2	25-00-13.765N 080-28-57.305W	FI R 4s	16	5	TR on pile.	
12045	Tavernier Key Daybeacon 3	25-00-07.110N 080-29-25.667W				SG on pile.	
12050	Tavernier Key Daybeacon 4	25-00-16.667N 080-30-26.172W				TR on pile.	
12055	Tavernier Ocn Shores Daybeacon 2	25-00-39.467N 080-30-33.218W				TR on pile.	Private aid.
12060	Tavernier Ocn Shores Daybeacon 4	25-00-43.467N 080-30-37.218W				TR on pile.	Private aid.
Tavernier Creek							
12065	- LIGHT	24-59-12.936N 080-31-22.128W	FI W 6s	16	5	NR on pile.	
12070	- Daybeacon 1	24-59-26.352N 080-31-27.410W				SG on pile.	
12075	- Daybeacon 2	24-59-26.802N 080-31-26.659W				TR on pile.	
12080	- Daybeacon 3	24-59-28.969N 080-31-32.219W				SG on pile.	Private aid.
12085	- Daybeacon 4	24-59-31.469N 080-31-29.219W				TR on pile.	Private aid.
12090	- Daybeacon 5	24-59-33.469N 080-31-35.219W				SG on pile.	Private aid.
12095	- Daybeacon 6	24-59-35.969N 080-31-33.719W				TR on pile.	Private aid.
12100	- Daybeacon 7	24-59-39.469N 080-31-39.219W				SG on pile.	Private aid.
12105	- Daybeacon 8	24-59-40.969N 080-31-36.219W				TR on pile.	Private aid.
12110	- Daybeacon 9	24-59-45.469N 080-31-44.220W				SG on pile.	Private aid.
12115	- Daybeacon 10	24-59-48.469N 080-31-41.720W				TR on pile.	Private aid.
12120	- Daybeacon 12	24-59-56.468N 080-31-44.220W				TR on pile.	Private aid.
12125	- Daybeacon 13	24-59-53.468N 080-31-47.220W				SG on pile.	Private aid.
12130	- Daybeacon 14	25-00-54.466N 080-32-44.221W				TR on pile.	Private aid.
12135	- Daybeacon 15	25-00-55.466N 080-32-47.221W				SG on pile.	Private aid.
12140	- Daybeacon 16	25-00-56.466N 080-32-46.221W				TR on pile.	Private aid.
12145	- Daybeacon 17	25-00-49.066N 080-32-58.021W				SG on pile.	Private aid.
12150	- Daybeacon 18	25-00-55.866N 080-32-54.721W				TR on pile.	Private aid.
Hawk Channel							
12155	Coral Harbour Club Daybeacon 1	24-58-15.672N 080-33-04.120W				SG on pile.	Private aid.
12160	CORAL HARBOUR CLUB LIGHT 2	24-58-16.672N 080-33-03.220W	FI R 4s			TR on pile.	Private aid.
Ocean Harbor							
12165	Ocean Harbour Daybeacon 1	24-57-58.500N 080-33-28.000W				SG on pile.	Private aid.
12170	Ocean Harbour Daybeacon 2	24-57-58.500N 080-33-27.700W				TR on pile.	Private aid.
12175	Ocean Harbour Daybeacon 3	24-57-58.700N 080-33-28.000W				SG on pile.	Private aid.

(1) No.	(2) Name and Location	(3) Position	(4) Characteristic	(5) Height	(6) Range	(7) Structure	(8) Remarks
FLORIDA - Seventh District							
MIAMI TO MARATHON AND FLORIDA BAY							
Hawk Channel							
Ocean Harbor							
12178	Founders Park Daybeacon 2	24-57-52.380N 080-34-10.630W				TR on pile.	Private aid.
12180	Ocean Harbour Daybeacon 4	24-57-58.700N 080-33-27.750W				TR on pile.	Private aid.
12185	Ocean Harbour Daybeacon 5	24-57-58.900N 080-33-28.150W				SG on pile.	Private aid.
12190	Ocean Harbour Daybeacon 6	24-57-58.900N 080-33-27.800W				TR on pile.	Private aid.
12195	HEN AND CHICKENS SHOAL LIGHT 40 Southeast of shoal.	24-55-58.706N 080-32-55.378W	FI R 2.5s	35	5	TR on triangular pyramidal structure on piles.	
Snake Creek							
12200	- LIGHT 2	24-56-28.966N 080-34-51.891W	FI R 4s	16	5	TR on pile.	
12205	- Daybeacon 1	24-56-28.030N 080-34-52.191W				SG on pile.	
12210	- Daybeacon 3	24-56-29.986N 080-34-54.815W				SG on pile.	
12215	- Daybeacon 4	24-56-32.671N 080-34-58.131W				TR on pile.	
12220	- Daybeacon 4A	24-56-36.082N 080-35-00.352W				TR on pile.	
12225	- Daybeacon 5	24-56-32.689N 080-34-59.486W				SG on pile.	
12230	- Daybeacon 6	24-56-38.625N 080-35-00.230W				TR on pile.	
12235	- Daybeacon 6A	24-56-44.079N 080-34-59.016W				TR on pile.	
12240	- Daybeacon 7	24-56-42.896N 080-35-01.314W				SG on pile.	
12245	- Daybeacon 7A	24-56-47.445N 080-35-03.197W				SG on pile.	
12250	- Daybeacon 8	24-56-54.607N 080-35-09.182W				TR on pile.	
12255	- Daybeacon 9	24-56-54.176N 080-35-12.421W				SG on pile.	
12260	- Daybeacon 10	24-58-06.897N 080-35-41.998W				TR on pile.	
12265	- LIGHT 12	24-58-11.746N 080-35-45.330W	FI R 2.5s	16	5	TR on pile.	
12270	East Key Shoal Daybeacon	24-59-13.614N 080-36-04.685W				NW on pile worded DANGER SHOALING.	Private aid.
Florida Bay							
12275	East Key Daybeacon 78A	24-58-51.360N 080-35-59.604W				TR on pile.	
12280	Cotton Key Daybeacon 80	24-57-56.793N 080-38-04.447W				TR on pile.	
12285	COTTON KEY LIGHT 81	24-57-53.897N 080-37-58.593W	FI G 2.5s	16	5	SG on pile.	
12290	Cotton Key Daybeacon 82	24-57-19.893N 080-38-46.275W				TR on pile.	
12295	Bay Hammock Daybeacon 1	24-56-05.476N 080-37-18.725W				SG on pile.	Private aid.
12300	Bay Hammock Daybeacon 3	24-56-03.476N 080-37-19.225W				SG on pile.	Private aid.
Shell Key							
12305	- Daybeacon 84	24-56-58.256N 080-39-10.769W				TR on pile.	
12310	- Daybeacon 86	24-56-37.915N 080-39-33.780W				TR on pile.	
12315	- LIGHT 87	24-56-25.870N 080-39-50.848W	FI G 4s	16	5	SG on pile.	

(1) No.	(2) Name and Location	(3) Position	(4) Characteristic	(5) Height	(6) Range	(7) Structure	(8) Remarks
FLORIDA - Seventh District							
MIAMI TO MARATHON AND FLORIDA BAY							
Florida Bay							
Shell Key							
12320	- Daybeacon 88	24-56-26.129N 080-39-54.787W				TR on pile.	
12325	- Daybeacon 89	24-56-23.816N 080-39-58.310W				SG on pile.	
12330	- LIGHT 90	24-56-23.542N 080-40-03.770W	FI R 4s	16	5	TR on pile.	
12335	- Daybeacon 91	24-56-22.087N 080-40-03.563W				SG on pile.	
12340	Lignumvitae Key Daybeacon 91A	24-55-19.465N 080-41-55.347W				SG on pile.	
Bowlegs Cut							
12345	- Daybeacon 92	24-54-25.037N 080-43-44.333W				TR-TY on pile.	
12350	- LIGHT 93	24-54-24.174N 080-43-43.581W	FI G 4s	16	5	SG-SY on pile.	
12355	- Daybeacon 94	24-54-17.457N 080-43-50.881W				TR-TY on pile.	
12360	- Daybeacon 95	24-54-15.320N 080-43-50.756W				SG-SY on pile.	
12365	- Daybeacon 97	24-54-07.595N 080-43-57.161W				SG-SY on pile.	
12370	- LIGHT 98	24-54-08.860N 080-43-58.029W	FI R 2.5s	16	5	TR-TY on pile.	
12375	LOWER MATECUMBE LIGHT 2	24-51-25.821N 080-44-45.907W	FI R 4s	12	5	TR on pile.	
Matecumbe Harbor							
12375.01	- Daybeacon 1	24-51-20.900N 080-44-42.800W				SG on pile.	Private aid.
12375.02	- Daybeacon 2	24-51-19.400N 080-44-43.000W				TR on pile.	Private aid.
12375.03	- Daybeacon 3	24-51-17.300N 080-44-41.200W				SG on pile.	Private aid.
12375.04	- Daybeacon 4	24-51-16.400N 080-44-41.600W				TR on pile.	Private aid.
12375.05	- Daybeacon 6	24-51-13.200N 080-44-40.100W				TR on pile.	Private aid.
12375.06	- Daybeacon 7	24-51-11.700N 080-44-37.300W				SG on pile.	Private aid.
12378	BAY HARBOUR LIGHT	24-51-23.300N 080-43-44.600W	FI R 4s				Private aid.
Bowlegs Cut							
12380	Lower Matecumbe Obstruction Daybeacon	24-50-57.973N 080-45-07.135W				NW on pile worded DANGER SUBMERGED PILING.	
Oceanside Isle							
12383	- Channel Buoy 1	24-50-03.000N 080-47-55.000W				Green can.	Private aid.
12383.3	- Channel Buoy 2	24-50-04.000N 080-47-54.000W				Red nun.	Private aid.
12383.5	- Channel Buoy 3	24-50-04.500N 080-47-56.000W				Green can.	Private aid.
12383.7	- Channel Buoy 4	24-50-05.500N 080-47-55.000W				Red nun.	Private aid.
12383.9	- Channel Buoy 5	24-50-06.000N 080-47-57.000W				Green can.	Private aid.
12384	- Channel Buoy 6	24-50-07.000N 080-47-56.500W				Red nun.	Private aid.
Long Key							
12385	- Daybeacon 1X	24-51-03.129N 080-47-45.168W				SG on pile.	
12390	- LIGHT 1 On north end of rock reef.	24-51-01.715N 080-49-57.271W	FI G 4s	12	5	SG on pile.	

(1) No.	(2) Name and Location	(3) Position	(4) Characteristic	(5) Height	(6) Range	(7) Structure	(8) Remarks
FLORIDA - Seventh District							
MIAMI TO MARATHON AND FLORIDA BAY							
Florida Bay							
Long Key							
12395	- Daybeacon 2 On east end of bank.	24-50-38.401N 080-51-48.982W				TR on pile.	
12400	- Bank Daybeacon 2X On south end of shoal on Old Dan Bank.	24-49-55.509N 080-49-47.346W				TR on pile.	
12405	- Bank Daybeacon 4X Marks shoal.	24-49-37.535N 080-50-09.672W				TR on pile.	
12410	Old Sweat Bank East End Daybeacon	24-49-08.826N 080-51-44.119W				NB on pile.	
12415	Old Sweat Bank Southwest End Daybeacon	24-48-48.240N 080-52-16.836W				NB on pile.	
Channel Key							
12420	- Daybeacon 4	24-49-16.197N 080-53-49.361W				TR on pile.	
12425	- LIGHT 5	24-48-43.437N 080-54-36.850W	FI G 4s	16	5	SG on pile.	
12430	- Daybeacon 7	24-48-42.891N 080-54-42.822W				SG on pile.	
12435	- Daybeacon 8	24-48-43.839N 080-54-45.714W				TR on pile.	
12440	- LIGHT 9	24-47-44.219N 080-55-40.492W	FI G 4s	16	5	SG on pile.	
12445	GRASSY KEY LIGHT 11	24-47-35.553N 080-57-32.185W	FI G 4s	16	5	SG on pile.	
12447	Bamboo Key Daybeacon 12	24-47-14.968N 081-00-00.184W				TR on pile.	
12447.5	Rachel Bank Daybeacon 14	24-45-41.154N 081-03-37.379W				TR on pile.	
12450	BAMBOO KEY LIGHT 13	24-46-21.001N 081-01-50.249W	FI G 6s	16	5	SG on pile.	
12455	Marathon Park Daybeacon 1	24-42-55.508N 081-05-46.264W				SG on pile.	Private aid.
12460	Marathon Park Daybeacon 2	24-42-55.008N 081-05-47.764W				TR on pile.	Private aid.
12475	Stirrup Key Channel Daybeacon 1	24-44-29.000N 081-02-43.500W				SG on pile.	Private aid.
12480	Stirrup Key Channel Daybeacon 2	24-44-29.000N 081-02-45.000W				TR on pile.	Private aid.
12485	Rachel Bank Daybeacon 15	24-44-46.224N 081-04-37.847W				SG on pile.	
12490	WILDFLOWER LIGHT 17	24-44-12.029N 081-06-14.429W	FI G 4s	12	5	SG on pile.	
12493	Rachel Bank Daybeacon 18	24-44-24.160N 081-06-21.140W				TR on pile.	
12495	JOHN SAWYER BANK SHOAL LIGHT	24-45-38.417N 081-06-47.134W	FI W 2.5s	16	5	NW on pile worded DANGER SHOAL.	
12497	Bethel Bank Daybeacon 19	24-43-28.360N 081-07-25.098W				SG on pile.	
12500	BETHEL BANK LIGHT 20	24-43-44.699N 081-07-30.402W	FI R 4s	16	5	TR on pile.	
Vaca Cut Channel							
12501	Vaca Cut Daybeacon 1	24-42-59.000N 081-00-55.500W				SG on pile.	Private aid.
12501.1	Vaca Cut Daybeacon 3	24-42-52.900N 081-01-21.700W				SG on pile.	Private aid.
12501.2	Vaca Cut Daybeacon 5	24-42-58.500N 081-01-37.400W				SG on pile.	Private aid.
12501.25	Vaca Cut Daybeacon 5A	24-43-07.200N 081-01-48.200W				SG on pile.	Private aid.
12501.3	Vaca Cut Daybeacon 7	24-43-15.300N 081-01-52.300W				SG on pile.	Private aid.
12501.35	Vaca Cut Daybeacon 7A	24-43-21.300N 081-01-54.400W				SG on pile.	Private aid.

(1) No.	(2) Name and Location	(3) Position	(4) Characteristic	(5) Height	(6) Range	(7) Structure	(8) Remarks
FLORIDA - Seventh District							
MIAMI TO MARATHON AND FLORIDA BAY							
Vaca Cut Channel							
12501.4	Vaca Cut Daybeacon 8	24-43-24.400N 081-01-48.900W				TR on pile.	Private aid.
12501.45	Vaca Cut Daybeacon 9	24-43-31.100N 081-01-49.800W				SG on pile.	Private aid.
12501.5	Vaca Cut Daybeacon 11	24-44-06.100N 081-01-34.900W				SG on pile.	Private aid.
12501.6	Vaca Cut Daybeacon 13	24-44-17.100N 081-01-25.300W				SG on pile.	Private aid.
12501.7	Vaca Cut Daybeacon 14	24-44-15.000N 081-01-20.000W				TR on pile.	Private aid.
12504	Knights Key Bank Shoal Daybeacon	24-42-28.800N 081-07-47.600W				NW on pile worded DANGER SHOAL.	Private aid.
Florida Bay							
Channel Key							
12505	KNIGHT KEY SHOAL LIGHT	24-42-55.551N 081-07-34.270W	FI W 2.5s	16	5	NW on pile worded DANGER SHOAL.	
12506	PIGEON KEY LIGHT 21	24-42-55.039N 081-09-06.114W	FI G 4s	16	5	SG on pile.	
12507	Pigeon Key Daybeacon 22	24-43-14.106N 081-09-09.241W				TR on pile.	
Florida Bay							
12508	Pigeon Key Shoal Daybeacon NE	24-42-47.200N 081-09-45.900W				NW on pile worded DANGER SHOAL.	Private aid.
12509	Pigeon Key Shoal Daybeacon NW	24-42-25.200N 081-09-45.900W				NW on pile worded DANGER SHOAL.	Private aid.
Moser Channel							
12510	- LIGHT 8	24-43-21.872N 081-10-13.268W	FI R 6s	16	5	TR on pile.	
12511	Red Bay Shoal Daybeacon A	24-44-25.200N 081-09-29.200W				NW on pile worded DANGER SHOAL.	Private aid.
12512	Red Bay Shoal Daybeacon B	24-44-57.500N 081-08-13.800W				NW on pile worded DANGER SHOAL.	Private aid.
12513	Red Bay Shoal Daybeacon C	24-44-19.200N 081-07-43.800W				NW on pile worded DANGER SHOAL.	Private aid.
12514	Red Bay Shoal Daybeacon D	24-45-26.200N 081-09-02.700W				NW on pile worded DANGER SHOAL.	Private aid.
12515	- Daybeacon 9	24-44-03.912N 081-10-51.020W				SG on pile.	
12520	- LIGHT 10	24-44-01.669N 081-10-14.889W	FI R 4s	16	5	TR on pile.	
12525	- LIGHT 12	24-45-14.898N 081-10-15.792W	FI R 2.5s	16	5	TR on pile.	
12530	- LIGHT 13	24-45-53.151N 081-10-24.433W	FI G 2.5s	16	5	SG on pile.	
12535	- Daybeacon 15	24-47-43.227N 081-10-05.793W				SG on pile.	
12540	- Daybeacon 16	24-48-13.167N 081-08-12.065W				TR on pile.	
12545	- LIGHT 17	24-48-56.647N 081-09-08.893W	FI G 4s	16	5	SG on pile.	
Moser Channel - Harbor Key							
Little Money Key							
12547	- Daybeacon 24	24-42-44.190N 081-11-16.740W				TR on pile.	
12550	- LIGHT 25	24-41-46.470N 081-12-26.843W	FI G 4s	16	5	SG on pile.	
12555	- Daybeacon 26	24-42-13.395N 081-13-23.383W				TR on pile.	
12557	- LIGHT 27	24-41-57.284N 081-14-17.188W	FI G 2.5s	16	5	SG on pile.	
12560	- Shoal Daybeacon	24-41-00.522N 081-14-27.888W				NW on pile worded DANGER SHOAL.	

(1) No.	(2) Name and Location	(3) Position	(4) Characteristic	(5) Height	(6) Range	(7) Structure	(8) Remarks
FLORIDA - Seventh District							
MIAMI TO MARATHON AND FLORIDA BAY							
Moser Channel - Harbor Key							
Tropical Bay							
12565	- Channel Daybeacon 1	24-41-29.812N 081-21-21.289W				SG on pile.	Private aid.
12570	- Channel Daybeacon 2	24-41-30.512N 081-21-21.289W				TR on pile.	Private aid.
12573	Friend Key Bank Daybeacon 29	24-41-47.682N 081-16-32.390W				SG on pile.	
12574	Friend Key Bank Daybeacon 30	24-42-05.105N 081-16-28.163W				TR on pile.	
BAHIA HONDA KEY TO SUGARLOAF KEY							
Florida Bay							
12575	BAHIA HONDA KEY SHOAL LIGHT	24-41-02.452N 081-15-38.025W	FI W 2.5s	16	5	NW on pile worded DANGER SHOAL.	
Ohio Key Channel							
12580	- Daybeacon 1	24-40-34.000N 081-14-15.010W				SG on pile.	Private aid.
12585	OHIO KEY LIGHT 2	24-40-33.600N 081-15-02.600W	FI R 4s			TR on pile.	Private aid.
12590	- Daybeacon 3	24-40-20.500N 081-14-59.800W				SG on pile.	Private aid.
12595	- Daybeacon 4	24-40-21.500N 081-15-02.000W				TR on pile.	Private aid.
Scout Key							
12597.2	- Daybeacon 2	24-39-29.736N 081-18-05.004W				TR on Pile.	Private aid.
12597.3	- Daybeacon 3	24-39-25.020N 081-18-11.232W				SG on pile.	Private aid.
12597.4	- Daybeacon 4	24-39-22.068N 081-18-19.692W				TR on pile.	Private aid.
BIG SPANISH CHANNEL TO JOHNSTON KEY							
Florida Bay							
Big Spanish Channel							
12600	- Shoal Daybeacon	24-41-20.859N 081-17-29.058W				NW on pile worded DANGER SHOAL.	
12605	- LIGHT 32	24-42-01.941N 081-17-32.789W	FI R 2.5s	16	5	TR on pile.	
12606	BIG PINE KEY DOCK LIGHT A	24-41-34.000N 081-21-27.000W	FI W 2.5s				Private aid.
12607	BIG PINE KEY DOCK LIGHT B	24-41-34.000N 081-21-31.000W	FI W 2.5s				Private aid.
12608	BIG PINE KEY DOCK LIGHT C	24-41-35.000N 081-21-27.000W	FI W 2.5s				Private aid.
12610	- Daybeacon 34	24-42-45.017N 081-19-19.397W				TR on pile.	
12615	- Daybeacon 36	24-43-17.969N 081-20-00.107W				TR on pile.	
12620	- Daybeacon 38	24-44-51.887N 081-21-25.559W				TR on pile.	
12625	- Daybeacon 40	24-45-23.141N 081-22-22.223W				TR on pile.	
12630	- Daybeacon 42	24-46-27.389N 081-23-51.671W				TR on pile.	
12635	- Daybeacon 43	24-46-55.924N 081-24-37.300W				SG on pile.	
12640	- Daybeacon 46	24-47-06.421N 081-24-47.037W				TR on pile.	
12645	- Daybeacon 48	24-47-10.977N 081-24-49.070W				TR on pile.	
12650	- Daybeacon 49	24-47-21.128N 081-24-54.013W				SG on pile.	
12655	- Daybeacon 52	24-47-30.915N 081-24-58.010W				TR on pile.	
12660	- Daybeacon 53	24-48-15.722N 081-25-00.260W				SG on pile.	

(1) No.	(2) Name and Location	(3) Position	(4) Characteristic	(5) Height	(6) Range	(7) Structure	(8) Remarks
FLORIDA - Seventh District							
BIG SPANISH CHANNEL TO JOHNSTON KEY							
Florida Bay							
Big Spanish Channel							
12665	Harbor Key Bank Daybeacon 55	24-50-12.952N 081-25-35.510W				SG on pile.	
12670	BULLFROG BANKS LIGHT BB	24-50-44.271N 081-20-33.940W	FI W 6s	20	5	NR on pile.	
12675	HARBOR KEY BANK LIGHT 57	24-50-24.267N 081-25-44.511W	FI G 4s	16	5	SG on pile.	
Big Spanish Channel - Key West							
12680	Porpoise Key Daybeacon 1	24-42-50.022N 081-20-35.520W				SG on pile.	
12685	Porpoise Key Daybeacon 2	24-42-54.963N 081-21-03.736W				TR on pile.	
FLORIDA KEYS (Chart 11442)							
Florida Bay							
Windley Key							
12687	- Channel Daybeacon 2	24-56-12.420N 080-35-17.650W				TR on pile.	Private aid.
12687.3	- Channel Daybeacon 3	24-56-14.940N 080-35-19.430W				SG on pile.	Private aid.
12687.5	- Channel Daybeacon 4	24-56-18.220N 080-35-20.280W				TR on pile.	Private aid.
12687.7	- West Channel Daybeacon 1	24-56-22.240N 080-35-23.380W				SG on pile.	Private aid.
12687.8	- West Channel Daybeacon 1A	24-56-27.390N 080-35-30.710W				SG on pile.	Private aid.
12688	- West Channel Daybeacon 2	24-56-31.320N 080-35-35.700W				TR on pile.	Private aid.
12688.3	- West Channel Daybeacon 3	24-56-36.230N 080-35-42.390W				SG on pile.	Private aid.
12688.4	- West Channel Daybeacon 3A	24-56-40.220N 080-35-47.490W				SG on pile.	Private aid.
12688.5	- West Channel Daybeacon 4	24-56-43.640N 080-35-50.970W				TR on pile.	Private aid.
12688.7	- Channel Daybeacon 6	24-56-28.070N 080-35-25.040W				TR on pile.	Private aid.
12689	- Channel Daybeacon 7	24-56-38.870N 080-35-31.330W				SG on pile.	Private aid.
12689.3	- Channel Daybeacon 8	24-56-44.560N 080-35-33.030W				TR on pile.	Private aid.
12689.5	- Channel Daybeacon 9	24-56-49.870N 080-35-36.620W				SG on pile.	Private aid.
12689.7	- Channel Daybeacon 10	24-56-50.490N 080-35-35.700W				TR on pile.	Private aid.
Whale Harbor							
12690	- LIGHT 1	24-55-51.927N 080-35-43.234W	FI G 2.5s	16	5	SG on pile.	
12695	- Daybeacon 2	24-55-54.551N 080-35-44.459W				TR on pile.	
12700	- Channel Daybeacon 3	24-55-55.488N 080-35-48.079W				SG on pile.	
12705	- Channel Daybeacon 4	24-55-59.454N 080-35-54.947W				TR on pile.	
12710	- Channel Daybeacon 4A	24-56-02.880N 080-36-02.667W				TR on pile.	
12715	- Channel Daybeacon 5	24-56-07.355N 080-36-12.116W				SG on pile.	
12720	- Channel Daybeacon 6	24-56-14.014N 080-36-20.488W				TR on pile.	
12725	- Channel Daybeacon 7	24-56-15.676N 080-36-28.987W				SG on pile.	
12730	- Channel Daybeacon 8	24-56-18.276N 080-36-27.542W				TR on pile.	
12735	- Channel Daybeacon 9	24-56-19.468N 080-36-36.523W				SG on pile.	

(1) No.	(2) Name and Location	(3) Position	(4) Characteristic	(5) Height	(6) Range	(7) Structure	(8) Remarks
FLORIDA - Seventh District							
FLORIDA KEYS (Chart 11442)							
Florida Bay							
Windley Pass							
12740	- Daybeacon 11	24-56-38.475N 080-36-52.224W				SG on pile.	Private aid.
12745	- Daybeacon 12	24-56-37.475N 080-36-48.224W				TR on pile.	Private aid.
12750	- Daybeacon 13	24-56-44.975N 080-36-51.224W				SG on pile.	Private aid.
12750.1	- Daybeacon 14	24-56-55.000N 080-36-47.000W				TR on pile.	Private aid.
12755	- Daybeacon 15	24-57-14.974N 080-36-51.225W				SG on pile.	Private aid.
12760	- Daybeacon 16	24-57-14.974N 080-36-47.725W				TR on pile.	Private aid.
Holiday Isle Marina							
12765	- Daybeacon 1	24-56-20.476N 080-36-27.923W				SG on pile.	Private aid.
12770	- Daybeacon 2	24-56-20.376N 080-36-27.223W				TR on pile.	Private aid.
12775	- Daybeacon 3	24-56-22.476N 080-36-27.523W				SG on pile.	Private aid.
12780	- Daybeacon 4	24-56-22.376N 080-36-26.823W				TR on pile.	Private aid.
12785	- Daybeacon 5	24-56-24.376N 080-36-27.123W				SG on pile.	Private aid.
12790	- Daybeacon 6	24-56-24.276N 080-36-26.423W				TR on pile.	Private aid.
Florida Bay							
12795	BEACON REEF PIER LIGHT	24-55-50.427N 080-37-01.174W	Q W			On pile.	Private aid.
12800	Upper Matecumbe Daybeacon 41	24-53-19.762N 080-36-15.052W				SG on pile.	
La Siesta Resort							
12805	- Daybeacon 1	24-54-02.481N 080-39-01.226W				SG on pile.	Private aid.
12810	- Daybeacon 2	24-54-04.481N 080-39-00.226W				TR on pile.	Private aid.
12815	- Daybeacon 3	24-54-05.481N 080-39-02.226W				SG on pile.	Private aid.
12820	- Daybeacon 4	24-54-06.481N 080-39-00.226W				TR on pile.	Private aid.
Upper Matecumbe West Channel							
12825	- Daybeacon 1	24-53-28.404N 080-39-13.053W				SG on pile.	Private aid.
12830	- Daybeacon 2	24-53-29.175N 080-39-12.166W				TR on pile.	Private aid.
12835	- Daybeacon 3	24-53-33.230N 080-39-17.714W				SG on pile.	Private aid.
12840	- Daybeacon 5	24-53-39.505N 080-39-23.379W				SG on pile.	Private aid.
12845	- Daybeacon 6	24-53-40.800N 080-39-21.060W				TR on pile.	Private aid.
12847	- Daybeacon 8	24-53-46.906N 080-39-28.864W				TR on pile.	Private aid.
12850	- Daybeacon 9	24-53-46.920N 080-39-29.981W				SG on pile.	Private aid.
Yellow Shark Channel							
12855	- Buoy 15	24-53-56.160N 080-39-40.320W				Green can.	Private aid.
12860	- Buoy 16	24-53-58.800N 080-39-42.600W				Red nun.	Private aid.
12865	- Buoy 17	24-54-09.000N 080-39-44.400W				Green can.	Private aid.
12870	- Buoy 18	24-54-11.400N 080-39-40.800W				Red nun.	Private aid.

(1) No.	(2) Name and Location	(3) Position	(4) Characteristic	(5) Height	(6) Range	(7) Structure	(8) Remarks
FLORIDA - Seventh District							
FLORIDA KEYS (Chart 11442)							
Florida Bay							
Yellow Shark Channel							
12875	- Buoy 19	24-54-15.600N 080-39-42.360W				Green can.	Private aid.
12880	- Buoy 20	24-54-14.400N 080-39-40.800W				Red nun.	Private aid.
12885	- Buoy 21	24-54-22.200N 080-39-38.400W				Green can.	Private aid.
12890	- Buoy 22	24-54-20.400N 080-39-36.000W				Red nun.	Private aid.
12890.1	- Buoy 22A	24-54-23.326N 080-39-27.270W				Red nun.	Private aid.
12893	- Buoy 23	24-54-24.903N 080-39-27.519W				Green can.	Private aid.
12893.1	- Buoy 23A	24-54-28.267N 080-39-15.886W				Green can.	Private aid.
12893.2	- Buoy 23B	24-54-36.423N 080-39-13.726W				Green can.	Private aid.
12895	- Buoy 24	24-54-26.662N 080-39-14.689W				Red nun.	Private aid.
12895.1	- Buoy 24A	24-54-29.116N 080-39-12.764W				Red nun.	Private aid.
12895.2	- Buoy 24B	24-54-36.409N 080-39-11.697W				Red nun.	Private aid.
12900	- Buoy 25	24-54-40.800N 080-39-10.200W				Green can.	Private aid.
12905	- Buoy 26	24-54-42.210N 080-39-06.809W				Red nun.	Private aid.
12905.1	- Buoy 26A	24-54-43.331N 080-39-05.622W				Red nun.	Private aid.
12910	- Buoy 27	24-54-48.000N 080-39-01.000W				Green can.	Private aid.
12913	- Buoy 28	24-54-48.218N 080-38-59.710W				Red nun.	Private aid.
Florida Bay							
12915	Teatable Key Daybeacon 42	24-52-37.217N 080-39-12.045W				TR on pile.	
Tea Table Channel							
12920	- Daybeacon 1	24-52-47.000N 080-39-34.400W				SG on pile.	Private aid.
12925	- Daybeacon 2	24-52-47.640N 080-39-33.000W				TR on pile.	Private aid.
12930	- Daybeacon 3	24-53-05.100N 080-39-55.400W				SG on pile.	Private aid.
12935	- Daybeacon 4	24-53-10.100N 080-39-50.900W				TR on pile.	Private aid.
12940	- Daybeacon 5	24-53-26.600N 080-40-01.700W				SG on pile.	Private aid.
12945	- Daybeacon 6	24-53-28.900N 080-39-58.000W				TR on pile.	Private aid.
Plant Channel							
12950	- Buoy 1	24-53-39.000N 080-40-06.000W				Green can.	Private aid.
12955	- Buoy 2	24-53-40.200N 080-40-06.600W				Red nun.	Private aid.
12960	- Buoy 3	24-53-29.400N 080-40-25.200W				Green can.	Private aid.
12965	- Buoy 4	24-53-30.000N 080-40-27.000W				Red nun.	Private aid.
12970	- Buoy 5	24-53-17.940N 080-40-46.380W				Green can.	Private aid.
12975	- Buoy 6	24-53-19.020N 080-40-47.700W				Red nun.	Private aid.
12980	- Buoy 7	24-53-14.820N 080-40-58.800W				Green can.	Private aid.

(1) No.	(2) Name and Location	(3) Position	(4) Characteristic	(5) Height	(6) Range	(7) Structure	(8) Remarks
FLORIDA - Seventh District							
FLORIDA KEYS (Chart 11442)							
Florida Bay							
Plant Channel							
12985	- Buoy 8	24-53-16.080N 080-40-59.100W				Red nun.	Private aid.
12990	- Buoy 9	24-53-09.000N 080-41-10.800W				Green can.	Private aid.
12995	- Buoy 10	24-53-10.800N 080-41-11.400W				Red nun.	Private aid.
12995.5	- Buoy 11	24-53-12.360N 080-41-20.580W				Green can.	Private aid.
13000	- Buoy 12	24-53-13.200N 080-41-16.200W				Red nun.	Private aid.
Tea Table Channel							
13005	- Daybeacon 7	24-54-02.200N 080-39-53.900W				SG on pile.	Private aid.
13010	- Daybeacon 8	24-54-02.220N 080-39-51.840W				TR on pile.	Private aid.
13015	- Daybeacon 9	24-54-20.300N 080-39-51.200W				SG on pile.	Private aid.
13020	- Daybeacon 10	24-54-19.080N 080-39-48.720W				TR on pile.	Private aid.
Shell Key							
13025	- Channel Daybeacon 11	24-54-32.220N 080-39-47.880W				SG on pile.	Private aid.
13030	- Channel Daybeacon 12	24-54-31.620N 080-39-46.200W				TR on pile.	Private aid.
13035	- Channel Daybeacon 13	24-54-40.800N 080-39-41.460W				SG on pile.	Private aid.
13040	- Channel Daybeacon 14	24-54-56.640N 080-39-34.620W				TR on pile.	Private aid.
13045	- Channel Daybeacon 15	24-55-13.800N 080-39-30.000W				SG on pile.	Private aid.
13050	- Channel Daybeacon 16	24-55-13.080N 080-39-25.440W				TR on pile.	Private aid.
13055	- Channel Daybeacon 17	24-55-25.560N 080-39-27.060W				SG on pile.	Private aid.
13060	- Channel Daybeacon 18	24-55-25.080N 080-39-24.180W				TR on pile.	Private aid.
13065	- Channel Daybeacon 19	24-55-37.140N 080-39-20.880W				SG on pile.	Private aid.
13070	- Channel Daybeacon 20	24-55-35.640N 080-39-17.580W				TR on pile.	Private aid.
13075	- Channel Daybeacon 21	24-55-55.080N 080-39-12.540W				SG on pile.	Private aid.
13080	- Channel Daybeacon 22	24-55-54.360N 080-39-11.160W				TR on pile.	Private aid.
Race Channel							
13085	- Daybeacon 11B	24-54-29.820N 080-39-52.260W				SG on pile.	Private aid.
13090	- Daybeacon 12B	24-54-31.680N 080-39-50.940W				TR on pile.	Private aid.
13095	- Daybeacon 13B	24-54-38.820N 080-40-11.580W				SG on pile.	Private aid.
13100	- Daybeacon 14B	24-54-43.080N 080-40-11.580W				TR on pile.	Private aid.
13105	- Daybeacon 15B	24-54-43.320N 080-40-22.980W				SG on pile.	Private aid.
13110	- Daybeacon 16B	24-54-43.620N 080-40-23.820W				TR on pile.	Private aid.
13115	- Daybeacon 17B	24-54-51.600N 080-40-37.680W				SG on pile.	Private aid.
13120	- Daybeacon 18B	24-54-55.020N 080-40-36.180W				TR on pile.	Private aid.
13125	- Daybeacon 19B	24-54-57.360N 080-40-52.080W				SG on pile.	Private aid.

(1) No.	(2) Name and Location	(3) Position	(4) Characteristic	(5) Height	(6) Range	(7) Structure	(8) Remarks
FLORIDA - Seventh District							
FLORIDA KEYS (Chart 11442)							
Florida Bay							
Race Channel							
13130	- Daybeacon 20B	24-55-01.740N 080-40-50.700W				TR on pile.	Private aid.
Florida Bay							
13135	Alligator Reef Daybeacon 43	24-51-44.037N 080-38-18.705W				SG on pile.	
Indian Key Channel							
13140	- Daybeacon 1	24-52-31.460N 080-40-18.700W				SG on pile.	Private aid.
13145	- Daybeacon 2	24-52-35.200N 080-40-13.000W				TR on pile.	Private aid.
13150	- Daybeacon 3	24-52-50.500N 080-40-27.000W				SG on pile.	Private aid.
13155	- Daybeacon 4	24-52-53.320N 080-40-22.500W				TR on pile.	Private aid.
13160	- Daybeacon 5	24-53-06.840N 080-40-42.960W				SG on pile.	Private aid.
13165	- Daybeacon 6	24-53-08.760N 080-40-41.100W				TR on pile.	Private aid.
13170	- Daybeacon 7	24-53-22.860N 080-41-00.360W				SG on pile.	Private aid.
13170.5	- Daybeacon 7A	24-53-30.227N 080-41-00.959W				SG on pile.	Private aid.
13175	- Daybeacon 8	24-53-24.960N 080-40-57.000W				TR on pile.	Private aid.
13175.5	- Daybeacon 8A	24-53-29.421N 080-40-57.525W				TR on pile.	Private aid.
13180	- Daybeacon 9	24-53-35.100N 080-41-01.260W				SG on pile.	Private aid.
13180.5	- Daybeacon 9A	24-53-37.271N 080-41-08.645W				SG on pile.	Private aid.
13185	- Daybeacon 10	24-53-35.580N 080-40-58.080W				TR on pile.	Private aid.
13185.5	- Daybeacon 10A	24-53-40.232N 080-41-06.063W				TR on pile.	Private aid.
13190	- Daybeacon 11	24-53-39.540N 080-41-12.600W				SG on pile.	Private aid.
13195	- Daybeacon 12	24-53-42.360N 080-41-11.880W				TR on pile.	Private aid.
13200	- Daybeacon 13	24-54-02.160N 080-41-21.000W				SG on pile.	Private aid.
13205	- Daybeacon 14	24-54-02.040N 080-41-15.060W				TR on pile.	Private aid.
13210	- Daybeacon 15	24-54-15.480N 080-41-26.820W				SG on pile.	Private aid.
13215	- Daybeacon 16	24-54-16.980N 080-41-23.500W				TR on pile.	Private aid.
13220	- Daybeacon 17	24-54-47.460N 080-41-34.860W				SG on pile.	Private aid.
13225	- Daybeacon 18	24-54-44.980N 080-41-31.080W				TR on pile.	Private aid.
Lignumvitae Channel							
13230	- Daybeacon 1	24-52-24.780N 080-41-26.400W				SG on pile.	Private aid.
13235	- Daybeacon 2	24-52-24.480N 080-41-24.420W				TR on pile.	Private aid.
13237	- Daybeacon 3	24-52-32.820N 080-41-25.740W				SG on pile.	Private aid.
13240	- Daybeacon 4	24-52-33.000N 080-41-25.600W				TR on pile.	Private aid.
13245	- Daybeacon 5	24-52-50.600N 080-41-20.600W				SG on pile.	Private aid.
13250	- Daybeacon 6	24-52-48.700N 080-41-18.700W				TR on pile.	Private aid.

(1) No.	(2) Name and Location	(3) Position	(4) Characteristic	(5) Height	(6) Range	(7) Structure	(8) Remarks
FLORIDA - Seventh District							
FLORIDA KEYS (Chart 11442)							
Florida Bay							
Lignumvitae Channel							
13260	- Daybeacon 8	24-53-06.360N 080-41-21.000W				TR on pile.	Private aid.
Wheel Ditch Channel							
13275	- Buoy 1A	24-53-12.000N 080-41-24.000W				Green can.	Private aid.
13275.5	- Buoy 2A	24-53-10.920N 080-41-26.760W				Red nun.	Private aid.
13280	- Buoy 4A	24-53-10.000N 080-41-36.000W				Red nun.	Private aid.
13285	- Buoy 3A	24-53-09.120N 080-41-37.380W				Green can.	Private aid.
13290	- Buoy 6A	24-53-06.000N 080-41-48.600W				Red nun.	Private aid.
13295	- Buoy 5A	24-53-04.000N 080-41-48.600W				Green can.	Private aid.
13300	- Buoy 8A	24-52-40.000N 080-42-15.000W				Red nun.	Private aid.
13305	- Buoy 7A	24-52-46.000N 080-42-16.000W				Green can.	Private aid.
13315	- Buoy 9A	24-52-40.200N 080-42-28.000W				Green can.	Private aid.
13315.5	- Buoy 10A	24-52-40.500N 080-42-29.700W				Red nun.	Private aid.
Lignumvitae Channel							
13320	- Daybeacon 9	24-53-17.500N 080-41-27.400W				SG on pile.	Private aid.
13325	- Daybeacon 11	24-53-21.600N 080-41-33.800W				SG on pile.	Private aid.
13330	- Daybeacon 12	24-53-26.700N 080-41-32.760W				TR on pile.	Private aid.
13335	- Daybeacon 13	24-53-22.300N 080-41-57.000W				SG on pile.	Private aid.
13340	- Daybeacon 14	24-53-24.300N 080-41-54.900W				TR on pile.	Private aid.
13345	- Daybeacon 15	24-53-50.800N 080-42-24.000W				SG on pile.	Private aid.
13350	- Daybeacon 16	24-53-53.640N 080-42-20.160W				TR on pile.	Private aid.
Caloosa Cove Channel							
13355	- LIGHT 2		F I R 6s			TR and NL on dolphin; NL worded CALOOSA COVE.	Private aid.
13360	- Daybeacon 4	24-50-37.108N 080-44-50.335W				TR on pile.	Private aid.
13365	- Daybeacon 6	24-50-37.108N 080-44-50.335W				TR on pile.	Private aid.
13370	- Daybeacon 8	24-50-37.108N 080-44-50.335W				TR on pile.	Private aid.
13375	- Daybeacon 9					SG on pile.	Private aid.
13380	- Daybeacon 10	24-50-37.708N 080-44-39.405W				TR on pile.	Private aid.
13385	- Daybeacon 11	24-50-39.298N 080-44-39.475W				SG on pile.	Private aid.
13390	- Daybeacon 12	24-50-39.708N 080-44-30.784W				TR on pile.	Private aid.
13395	- Daybeacon 13	24-50-40.588N 080-44-31.064W				SG on pile.	Private aid.
13400	- Daybeacon 14	24-50-42.818N 080-44-24.544W				TR on pile.	Private aid.
13405	- Daybeacon 15					SG on pile.	Private aid.
13410	- Daybeacon 16	24-50-46.028N 080-44-21.224W				TR on pile.	Private aid.

(1) No.	(2) Name and Location	(3) Position	(4) Characteristic	(5) Height	(6) Range	(7) Structure	(8) Remarks
FLORIDA - Seventh District							
FLORIDA KEYS (Chart 11442)							
Florida Bay							
Caloosa Cove Channel							
13415	- Daybeacon 17	24-50-45.738N 080-44-22.724W				SG on pile.	Private aid.
13420	- Daybeacon 18	24-50-49.148N 080-44-19.474W				TR on pile.	Private aid.
13425	- Daybeacon 19	24-50-50.258N 080-44-19.474W				SG on pile.	Private aid.
13430	- Daybeacon 20	24-50-54.088N 080-44-16.044W				TR on pile.	Private aid.
13435	- Daybeacon 21					SG on pile.	Private aid.
Florida Bay							
13440	Channel Five Daybeacon 1	24-49-04.937N 080-46-43.728W				SG on pile.	
13445	CHANNEL FIVE LIGHT 2	24-48-53.620N 080-46-28.404W	FI R 4s	16	5	TR on pile.	
13445.5	Channel Five Daybeacon 4	24-49-38.604N 080-46-22.328W				TR on pile.	
Layton Canal Channel							
13480	Layton Channel Daybeacon 1	24-49-39.491N 080-48-31.741W				SG on pile.	Private aid.
13485	Layton Channel Daybeacon 2	24-49-38.491N 080-48-31.241W				TR on pile.	Private aid.
13490	Layton Channel Daybeacon 3	24-49-30.491N 080-48-36.241W				SG on pile.	Private aid.
13495	LONG KEY LIGHT 44	24-47-48.269N 080-47-00.668W	FI R 6s		5	TR on pile.	
Duck Key Inlet Channel							
13500	- LIGHT 1	24-45-49.501N 080-54-41.249W	FI W 4s			SG on pile.	Private aid.
13505	- Daybeacon 2	24-45-48.501N 080-54-36.749W				TR on pile.	Private aid.
13510	- Daybeacon 3	24-45-49.501N 080-54-40.249W				SG on pile.	Private aid.
13515	- Daybeacon 4	24-45-51.501N 080-54-37.249W				TR on pile.	Private aid.
13520	- Daybeacon 5	24-45-52.001N 080-54-42.749W				SG on pile.	Private aid.
13525	- Daybeacon 6	24-45-53.001N 080-54-39.249W				TR on pile.	Private aid.
13525.5	- Daybeacon 7	24-45-55.500N 080-54-43.500W				SG on pile.	Private aid.
13530	- Daybeacon 8	24-45-56.500N 080-54-40.749W				TR on pile.	Private aid.
13532	Duck Key Obstruction Daybeacon A	24-45-57.420N 080-54-42.480W				NW on pile worded DANGER ROCKS.	Private aid.
Florida Bay							
13535	Duck Key Channel Daybeacon 2	24-45-48.501N 080-55-21.250W				TR on pile.	Private aid.
13540	Duck Key Channel Daybeacon 4	24-45-54.900N 080-55-24.500W				TR on pile.	Private aid.
Duck Key Inlet Channel							
13540.2	Duck Key Channel Daybeacon 6	24-46-04.000N 080-55-22.500W				TR on pile.	Private aid.
Toms Harbor Channel							
13541	- Daybeacon 1	24-45-30.300N 080-56-03.700W				SG on pile.	Private aid.
13541.1	- Daybeacon 2	24-45-31.800N 080-56-00.700W				TR on pile.	Private aid.
13541.2	- Daybeacon 3	24-45-41.500N 080-56-03.100W				SG on pile.	Private aid.
13541.3	- Daybeacon 4	24-45-47.100N 080-56-06.800W				TR on pile.	Private aid.

(1) No.	(2) Name and Location	(3) Position	(4) Characteristic	(5) Height	(6) Range	(7) Structure	(8) Remarks
FLORIDA - Seventh District							
FLORIDA KEYS (Chart 11442)							
Florida Bay							
Toms Harbor Channel							
13541.4	- Daybeacon 6	24-45-51.000N 080-56-05.600W				TR on pile.	Private aid.
13541.5	- Daybeacon 7	24-45-59.700N 080-56-01.300W				SG on pile.	Private aid.
13541.6	- Daybeacon 8	24-46-07.800N 080-55-57.000W				TR on pile.	Private aid.
13541.7	- Daybeacon 10	24-46-15.100N 080-55-51.900W				TR on pile.	Private aid.
13541.8	- Daybeacon 11	24-46-21.900N 080-55-41.600W				SG on pile.	Private aid.
13541.9	- Daybeacon 12	24-46-25.000N 080-55-28.900W				TR on pile.	Private aid.
Little Crawl Key Channel							
13545	- Daybeacon 1	24-44-21.504N 080-58-14.254W				SG on pile.	Private aid.
13550	- Daybeacon 2	24-44-24.504N 080-58-09.254W				TR on pile.	Private aid.
13555	- Daybeacon 3	24-44-23.504N 080-58-19.254W				SG on pile.	Private aid.
13560	- Daybeacon 4	24-44-28.504N 080-58-14.254W				TR on pile.	Private aid.
13565	- Daybeacon 6	24-44-28.504N 080-58-24.254W				TR on pile.	Private aid.
13570	- Daybeacon 8	24-44-24.504N 080-58-29.254W				TR on pile.	Private aid.
13575	- Daybeacon 9	24-44-13.505N 080-58-29.254W				SG on pile.	Private aid.
13580	- Daybeacon 10	24-44-18.505N 080-58-36.254W				TR on pile.	Private aid.
13585	- Daybeacon 11	24-44-15.505N 080-58-41.254W				SG on pile.	Private aid.
13590	- Daybeacon 12	24-44-24.504N 080-58-39.255W				TR on pile.	Private aid.
13595	- Daybeacon 13	24-44-21.505N 080-58-43.255W				SG on pile.	Private aid.
13600	- Daybeacon 14	24-44-28.504N 080-58-42.255W				TR on pile.	Private aid.
13605	- Daybeacon 15	24-44-26.504N 080-58-46.255W				SG on pile.	Private aid.
13605.1	Indigo Reef Daybeacon 1	24-44-12.900N 081-01-58.213W				SG on pile.	Private aid.
13605.2	Indigo Reef Daybeacon 2	24-44-13.380N 081-02-00.000W				TR on pile.	Private aid.
13605.3	Indigo Reef Daybeacon 3	24-44-09.120N 081-02-00.240W				SG on pile.	Private aid.
13605.4	Indigo Reef Daybeacon 5	24-44-05.580N 081-01-59.820W				SG on pile.	Private aid.
13605.5	Indigo Reef Daybeacon 6	24-44-05.160N 081-02-00.480W				TR on pile.	Private aid.
Burnt Point Channel							
13607	- Buoy 1	24-45-38.880N 080-59-08.760W				Green can.	Private aid.
13607.1	- Buoy 2	24-45-38.820N 080-59-09.420W				Red nun.	Private aid.
13607.2	- Daybeacon 3	24-45-27.780N 080-59-07.020W				SG on pile.	Private aid.
13607.3	Burnt Point Danger Shoal Day Beacon	24-45-38.520N 080-59-09.360W				NW on pile worded DANGER SHOAL.	Private aid.
Florida Bay							
13610	EAST TURTLE SHOAL LIGHT 45	24-43-28.791N 080-55-59.017W	Q G	20	4	SG on pile.	
13615	West Turtle Shoal Daybeacon 47	24-42-00.396N 080-58-08.408W				SG on pile.	

(1) No.	(2) Name and Location	(3) Position	(4) Characteristic	(5) Height	(6) Range	(7) Structure	(8) Remarks
FLORIDA - Seventh District							
FLORIDA KEYS (Chart 11442)							
Florida Bay							
Coco Plum Channel							
13620	- Daybeacon 1	24-43-38.510N 080-59-01.590W				SG on pile.	Private aid.
13625	- Daybeacon 2	24-43-39.350N 080-58-59.960W				TR on pile.	Private aid.
13630	- Daybeacon 3	24-43-40.400N 080-59-09.820W				SG on pile.	Private aid.
13635	- Daybeacon 4	24-43-41.660N 080-59-08.700W				TR on pile.	Private aid.
13640	- Daybeacon 5	24-43-48.780N 080-59-19.750W				SG on pile.	Private aid.
13645	- Daybeacon 6	24-43-49.390N 080-59-18.460W				TR on pile.	Private aid.
13650	- Daybeacon 7	24-43-58.170N 080-59-29.640W				SG on pile.	Private aid.
13655	- Daybeacon 8	24-43-59.400N 080-59-27.710W				TR on pile.	Private aid.
Bonefish Bay Channel							
13670	- Daybeacon 2	24-43-21.000N 081-00-39.000W				TR on pile.	Private aid.
13673	- Daybeacon 4	24-43-30.200N 081-00-50.500W				TR on pile.	Private aid.
13675	- Daybeacon 5	24-43-32.000N 081-00-55.200W				SG on pile.	Private aid.
13676	- Daybeacon 7	24-43-32.000N 081-00-59.000W				SG on pile.	Private aid.
13676.3	- Daybeacon 8	24-43-29.300N 081-01-02.500W				TR on pile.	Private aid.
13676.5	Bonefish Bay Shoal Daybeacon	24-43-30.000N 081-01-04.000W				NW on pile worded DANGER SHOAL.	Private aid.
13676.7	- Daybeacon 10	24-43-29.300N 081-01-05.000W				TR on pile.	Private aid.
13676.9	- Daybeacon 11	24-43-35.000N 081-01-02.000W				SG on pile.	Private aid.
13677	- Daybeacon 13	24-43-41.000N 081-01-00.000W				SG on pile.	Private aid.
13680	Boat House Channel Buoy 1	24-43-37.980N 081-01-22.620W				Green can.	Private aid.
13680.1	Boat House Channel Buoy 2	24-43-38.100N 081-01-21.540W				Red nun.	Private aid.
13680.2	Boat House Channel Buoy 3	24-43-41.160N 081-01-22.740W				Green can.	Private aid.
13680.3	Boat House Channel Buoy 4	24-43-40.092N 081-01-21.660W				Red nun.	Private aid.
13680.4	Boat House Channel Buoy 5	24-43-43.980N 081-01-23.100W				Green can.	Private aid.
13680.5	Boat House Channel Buoy 6	24-43-44.040N 081-01-22.200W				Red nun.	Private aid.
13680.6	Boat House Channel Danger Shoal Buoy	24-43-47.160N 081-01-25.080W				White nun with orange worded Danger Shoal.	Private aid.
Hawk Channel							
13695	Fat Deer Key Daybeacon 48	24-41-30.030N 081-01-29.309W				TR on pile.	
Ninety-Seventh Street Channel							
13700	- Daybeacon 2	24-42-34.500N 081-02-43.020W				TR on pile.	Private aid.
13705	- Daybeacon 4	24-42-45.540N 081-02-43.140W				TR on pile.	Private aid.
13710	- Daybeacon 6	24-42-55.620N 081-02-43.440W				TR on pile.	Private aid.
13715	- Daybeacon 8	24-43-19.980N 081-02-43.920W				TR on pile.	Private aid.

(1) No.	(2) Name and Location	(3) Position	(4) Characteristic	(5) Height	(6) Range	(7) Structure	(8) Remarks
FLORIDA - Seventh District							
FLORIDA KEYS (Chart 11442)							
Hawk Channel							
Ninety-Seventh Street Channel							
13720	EAST WASHERWOMAN SHOAL LIGHT 49 On north side of shoal.	24-40-00.888N 081-04-22.097W	FI G 4s	36	5	SG on black triangular pyramidal structure on piles.	
Sister Creek							
13725	- LIGHT 2	24-41-14.566N 081-05-11.599W	FI R 4s	16	5	TR on pile.	
13730	- Daybeacon 3	24-41-19.054N 081-05-15.486W				SG on pile.	
13735	- Daybeacon 4	24-41-21.314N 081-05-14.729W				TR on pile.	
13740	- Daybeacon 6	24-41-25.134N 081-05-17.086W				TR on pile.	Below TR on pile, one NW daymark worded CHANNEL with an arrow pointing in appropriate direction and a second NW daymark worded DANGER with an arrow pointing toward coral head.
13745	- Daybeacon 8	24-41-29.746N 081-05-17.375W				TR on pile.	Below TR on pile, one NW daymark worded CHANNEL with an arrow pointing in appropriate direction and a second NW daymark worded DANGER with an arrow pointing toward coral head.
Boot Key Harbor							
13750	- LIGHT 1	24-41-58.722N 081-07-12.256W	FI G 4s	16	5	SG on pile.	
13755	- Daybeacon 2	24-41-56.956N 081-07-11.266W				TR on pile.	
13760	- Daybeacon 3	24-42-02.172N 081-07-03.414W				SG on pile.	
13765	- Daybeacon 5	24-42-05.337N 081-06-56.577W				SG on pile.	
13770	- Daybeacon 7	24-42-08.129N 081-06-50.444W				SG on pile.	
13775	- Daybeacon 9	24-42-10.352N 081-06-42.804W				SG on pile.	
13780	- Daybeacon 10	24-42-09.200N 081-06-42.445W				TR on pile.	
13785	- Daybeacon 12	24-42-12.313N 081-06-25.604W				TR on pile.	
13790	- Daybeacon 14	24-42-13.728N 081-06-23.391W				TR on pile.	
13795	- Daybeacon 16	24-42-15.577N 081-06-06.012W				TR on pile.	
13800	- Daybeacon 18	24-42-16.959N 081-05-51.851W				TR on pile.	
13805	- Daybeacon 19	24-42-17.212N 081-05-49.091W				SG on pile.	
13810	- Daybeacon 20	24-42-10.273N 081-05-34.224W				TR on pile.	
13815	- Daybeacon 21	24-42-11.542N 081-05-34.156W				SG on pile.	
Boot Key North Channel							
13815.2	Boot Key Harbor North Channel Daybeacon 2B	24-42-21.900N 081-05-24.600W				TR on pile.	Private aid.
13815.3	Boot Key Harbor North Channel Daybeacon 3B	24-42-23.900N 081-05-26.400W				SG on pile.	Private aid.
13815.4	Boot Key Harbor North Channel Daybeacon 4B	24-42-27.200N 081-05-26.100W				TR on pile.	Private aid.
Boot Key East Channel							
13815.7	Boot Key Harbor East Channel Daybeacon 1A	24-42-18.600N 081-05-24.800W				SG on pile.	Private aid.

(1) No.	(2) Name and Location	(3) Position	(4) Characteristic	(5) Height	(6) Range	(7) Structure	(8) Remarks
FLORIDA - Seventh District							
FLORIDA KEYS (Chart 11442)							
Hawk Channel							
Boot Key East Channel							
13816	Boot Key Harbor East Channel Daybeacon 3A	24-42-25.500N 081-05-16.000W				SG on pile.	Private aid.
13817	Boot Key Harbor East Channel Daybeacon 5A	24-42-31.100N 081-05-07.400W				SG on pile.	Private aid.
Boot Key Channel							
13820	- Daybeacon 1	24-41-22.712N 081-06-43.465W				SG on pile.	Private aid.
13825	- Daybeacon 2	24-41-22.162N 081-06-43.082W				TR on pile.	Private aid.
13830	- Daybeacon 3	24-41-23.812N 081-06-41.764W				SG on pile.	Private aid.
13835	- Daybeacon 5	24-41-25.111N 081-06-40.064W				SG on pile.	Private aid.
13840	- Daybeacon 6	24-41-24.761N 081-06-39.681W				TR on pile.	Private aid.
13845	- Daybeacon 7	24-41-26.411N 081-06-38.564W				SG on pile.	Private aid.
13850	- Daybeacon 9	24-41-28.511N 081-06-36.264W				SG on pile.	Private aid.
Moser Channel							
13855	- South Daybeacon 2	24-41-08.815N 081-09-59.397W				TR on pile.	
13860	- South Daybeacon 4	24-41-20.470N 081-10-03.878W				TR on pile.	
13865	- South Daybeacon 5	24-41-36.658N 081-10-06.730W				SG on pile.	
13870	- South Daybeacon 6	24-41-41.245N 081-09-58.630W				TR on pile.	
BAHIA HONDA KEY TO SUGARLOAF KEY							
Hawk Channel							
13875	BAHIA HONDA KEY LIGHT 49A	24-37-29.963N 081-14-08.458W	FI G 6s	20	5	SG on dolphin.	
13880	NEWFOUND HARBOR KEYS LIGHT 50	24-36-47.394N 081-23-38.499W	FI R 2.5s	16	5	TR on pile.	
Newfound Harbor Channel							
13885	- ENTRANCE LIGHT 2	24-37-08.246N 081-24-25.541W	FI R 4s	16	5	TR on pile.	
13886	Newfound Harbor Obstruction Buoy A	24-36-54.000N 081-23-26.000W				White and orange banded worded DANGER CORAL, can.	Private aid.
13887	Newfound Harbor Obstruction Buoy B	24-36-51.000N 081-23-34.000W				White and orange banded worded DANGER CORAL, can.	Private aid.
13888	Newfound Harbor Obstruction Buoy C	24-36-51.600N 081-23-42.000W				White and orange banded worded DANGER CORAL, can.	Private aid.
13889	Newfound Harbor Obstruction Buoy D	24-36-52.800N 081-23-29.400W				White and orange banded worded DANGER CORAL, can.	Private aid.
13890	- Daybeacon 3	24-37-47.634N 081-23-40.017W				SG on pile.	
13895	- Daybeacon 4	24-38-00.991N 081-23-12.747W				TR on pile.	
13900	- Daybeacon 5	24-38-39.845N 081-23-00.367W				SG on pile.	
13905	- Daybeacon 6	24-38-43.006N 081-22-41.920W				TR on pile.	
Ramrod Key							
13910	- Approach Daybeacon 2	24-38-46.960N 081-23-30.150W				TR on pile.	Private aid.

(1) No.	(2) Name and Location	(3) Position	(4) Characteristic	(5) Height	(6) Range	(7) Structure	(8) Remarks
FLORIDA - Seventh District							
BAHIA HONDA KEY TO SUGARLOAF KEY							
Hawk Channel							
Ramrod Key							
13915	- Shoal Daybeacon	24-38-26.990N 081-23-50.750W				NW on pile worded SHOAL.	Private aid.
13920	- Channel Daybeacon 1	24-38-47.220N 081-24-07.860W				SG on pile.	Private aid.
13925	- Channel Daybeacon 2	24-38-47.340N 081-24-07.680W				TR on pile.	Private aid.
13927	- Channel Daybeacon 3	24-38-48.660N 081-24-11.940W				TR on pile.	Private aid. Private aid.
13929	- Channel Daybeacon 4	24-38-48.811N 081-24-11.940W				TR on pile.	Private aid. Private aid.
13930	- Channel Daybeacon 5	24-38-49.800N 081-24-15.300W				SG on pile.	Private aid. Private aid.
13932	- Channel Daybeacon 6	24-38-49.800N 081-24-15.180W				TR on pile.	Private aid. Private aid.
13933	- Channel Daybeacon 8	24-38-51.120N 081-24-19.500W				TR on pile.	Private aid. Private aid.
13934	- Channel Daybeacon 9	24-38-51.300N 081-24-19.800W				SG on pile.	Private aid. Private aid.
13935	- Channel Daybeacon 11	24-38-52.560N 081-24-23.280W				SG on pile.	Private aid. Private aid.
13936.1	Dolphin Marina Channel Daybeacon 1	24-39-51.740N 081-23-04.670W				SG on pile.	Private aid.
13936.2	Dolphin Marina Channel Daybeacon 2	24-39-52.620N 081-23-04.790W				TR on pile.	Private aid.
13936.3	Dolphin Marina Channel Daybeacon 4	24-39-52.800N 081-23-07.080W				TR on pile.	Private aid.
13937	<i>Jolly Rodgers Lighted Buoy A</i>	24-39-53.000N 081-23-05.000W	FI W 4s			White regulatory buoy with orange bands.	Private aid.
13938	<i>Jolly Rodgers Lighted Buoy B</i>	24-39-51.000N 081-23-05.000W	FI W 4s			White regulatory buoy with orange bands.	Private aid.
Newfound Harbor Channel							
13940	- Daybeacon 8	24-39-25.359N 081-22-38.172W				TR on pile.	
Niles Channel							
13945	- Daybeacon 4	24-37-23.623N 081-24-54.062W				TR on pile.	
13950	- Daybeacon 5	24-37-29.306N 081-25-24.659W				SG on pile.	
13955	- Daybeacon 6	24-38-02.840N 081-25-33.095W				TR on pile.	
13960	PURITA DOCK OBSTRUCTION LIGHTS (2)	24-39-00.000N 081-26-10.500W				On pier.	Private aid.
Hawk Channel							
13980	LOGGERHEAD KEY LIGHT 50A	24-35-50.609N 081-27-17.146W	FI R 6s	16	5	TR on pile.	
Kemp Channel							
13985	- Daybeacon 1	24-37-19.520N 081-27-18.297W				SG on pile.	Private aid.
13990	- Daybeacon 2	24-37-19.520N 081-27-14.297W				TR on pile.	Private aid.
13995	- Daybeacon 3	24-37-22.520N 081-27-15.297W				SG on pile.	Private aid.
14000	- Daybeacon 4	24-37-23.520N 081-27-12.297W				TR on pile.	Private aid.
14005	- Daybeacon 5	24-37-35.520N 081-27-14.297W				SG on pile.	Private aid.
14010	- Daybeacon 6	24-37-39.520N 081-27-13.297W				TR on pile.	Private aid.
14015	- Daybeacon 7	24-37-39.520N 081-27-15.297W				SG on pile.	Private aid.

(1) No.	(2) Name and Location	(3) Position	(4) Characteristic	(5) Height	(6) Range	(7) Structure	(8) Remarks
FLORIDA - Seventh District							
BAHIA HONDA KEY TO SUGARLOAF KEY							
Hawk Channel							
Kemp Channel							
14020	- Daybeacon 9	24-37-44.519N 081-27-17.297W				SG on pile.	Private aid.
14025	- Daybeacon 11	24-37-49.519N 081-27-21.297W				SG on pile.	Private aid.
14030	- Daybeacon 12	24-37-51.519N 081-27-22.297W				TR on pile.	Private aid.
14035	- Daybeacon 14	24-38-03.519N 081-27-24.297W				TR on pile.	Private aid.
14040	- Daybeacon 15	24-38-18.518N 081-27-32.298W				SG on pile.	Private aid.
14045	- Daybeacon 17	24-38-31.518N 081-27-30.298W				SG on pile.	Private aid.
Summerland Key							
14050	- Daybeacon 1	24-38-53.800N 081-27-02.500W				SG on pile.	Private aid.
14055	- Daybeacon 2	24-38-52.900N 081-27-01.700W				TR on pile.	Private aid.
14057	- Daybeacon 2A	24-38-58.500N 081-26-55.100W				TR on pile.	Private aid.
14059	- Daybeacon 3	24-39-01.100N 081-26-53.500W				SG on pile.	Private aid.
14060	- Daybeacon 4	24-39-03.800N 081-26-48.700W				TR on pile.	Private aid.
14065	- Daybeacon 5	24-39-07.100N 081-26-46.400W				SG on pile.	Private aid.
14067	- Daybeacon 6	24-39-05.800N 081-26-46.300W				TR on pile.	Private aid.
Kemp Channel							
14070	- Daybeacon 18	24-38-50.517N 081-27-32.298W				TR on pile.	Private aid.
14073	- Daybeacon 19	24-38-51.200N 081-27-35.600W				SG on pile.	Private aid.
14075	- Daybeacon 20	24-38-59.517N 081-27-44.298W				TR on pile.	Private aid.
14080	- Daybeacon 21	24-39-02.517N 081-27-59.299W				SG on pile.	Private aid.
14085	- Daybeacon 22	24-39-03.517N 081-27-57.299W				TR on pile.	Private aid.
Venture Out							
14086	- Daybeacon 1	24-39-10.200N 081-28-19.260W				SG on pile.	Private aid.
14086.1	- Daybeacon 2	24-39-10.560N 081-28-19.200W				TR on pile.	Private aid.
14086.2	- Daybeacon 3	24-39-10.380N 081-28-19.620W				SG on pile.	Private aid.
14086.3	- Daybeacon 4	24-39-10.680N 081-28-19.620W				TR on pile.	Private aid.
Kemp Channel							
14090	- Daybeacon 23	24-39-26.516N 081-28-01.299W				SG on pile.	Private aid.
14095	- Daybeacon 24	24-39-23.900N 081-28-01.200W				TR on pile.	Private aid.
14100	- Daybeacon 25					SG on pile.	Private aid.
14102	- Daybeacon 26	24-39-21.516N 081-27-56.299W				TR on pile.	Private aid.
Tropical Marina							
14110	Brinton Channel Daybeacon 2	24-39-23.900N 081-38-19.000W					Private aid.
14115	Brinton Channel Daybeacon 4	24-39-42.515N 081-27-49.299W				TR on pile.	Private aid.
14120	Brinton Channel Daybeacon 6	24-39-42.515N 081-27-48.099W				TR on pile.	Private aid.

(1) No.	(2) Name and Location	(3) Position	(4) Characteristic	(5) Height	(6) Range	(7) Structure	(8) Remarks
FLORIDA - Seventh District							
BAHIA HONDA KEY TO SUGARLOAF KEY							
Hawk Channel							
Tropical Marina							
14125	Brinton Channel Daybeacon 8	24-39-42.515N 081-24-46.894W				TR on pile.	Private aid.
Pirates Cove							
14130	- Daybeacon 1	24-36-31.005N 081-30-40.575W				SG on pile.	
14135	- Daybeacon 2	24-36-27.914N 081-30-40.031W				TR on pile.	
14140	- Daybeacon 3	24-36-46.179N 081-30-33.594W				SG on pile.	
14145	- Daybeacon 4	24-36-52.649N 081-30-29.545W				TR on pile.	
14150	- Daybeacon 5	24-37-06.759N 081-30-32.822W				SG on pile.	
14155	- Daybeacon 6	24-37-12.996N 081-30-33.332W				TR on pile.	
14160	- Daybeacon 7	24-37-15.574N 081-30-35.913W				SG on pile.	
14165	- Daybeacon 8	24-37-29.684N 081-30-27.357W				TR on pile.	
14170	- Daybeacon 9	24-37-35.656N 081-30-27.162W				SG on pile.	
14175	- Daybeacon 10	24-37-56.230N 081-30-22.109W				TR on pile.	
Upper Sugarloaf Sound							
14180	- Daybeacon 1	24-37-52.620N 081-30-29.100W				SG on pile.	Private aid.
14185	- Daybeacon 2	24-37-52.970N 081-30-28.930W				TR on pile.	Private aid.
14190	- Daybeacon 3	24-37-51.343N 081-31-06.913W				SG on pile.	Private aid.
14195	- Daybeacon 4	24-37-53.070N 081-31-05.800W				TR on pile.	Private aid.
14200	- Daybeacon 5	24-37-59.520N 081-31-16.500W				SG on pile.	Private aid.
14205	- Daybeacon 6	24-37-59.950N 081-31-16.070W				TR on pile.	Private aid.
14210	- Daybeacon 7	24-38-16.730N 081-31-36.940W				SG on pile.	Private aid.
14215	- Daybeacon 8	24-38-17.400N 081-31-36.570W				TR on pile.	Private aid.
14220	- Daybeacon 9	24-38-18.320N 081-31-54.500W				SG on pile.	Private aid.
14225	- Daybeacon 10	24-38-19.130N 081-31-54.320W				TR on pile.	Private aid.
14230	- Daybeacon 11	24-38-22.270N 081-32-00.020W				SG on pile.	Private aid.
14235	- Daybeacon 12	24-38-23.150N 081-31-59.440W				TR on pile.	Private aid.
14240	- Daybeacon 13	24-38-26.330N 081-32-06.190W				SG on pile.	Private aid.
14245	- Daybeacon 14	24-38-27.160N 081-32-06.390W				TR on pile.	Private aid.
14250	- Daybeacon 15	24-38-19.680N 081-32-42.350W				SG on pile.	Private aid.
14255	- Daybeacon 16	24-38-20.770N 081-32-42.060W				TR on pile.	Private aid.
14260	- Daybeacon 17	24-38-30.830N 081-32-51.220W				SG on pile.	Private aid.
14265	- Daybeacon 18	24-38-31.250N 081-32-50.560W				TR on pile.	Private aid.
14270	- Daybeacon 19	24-38-44.930N 081-33-04.060W				SG on pile.	Private aid.

(1) No.	(2) Name and Location	(3) Position	(4) Characteristic	(5) Height	(6) Range	(7) Structure	(8) Remarks
FLORIDA - Seventh District							
BAHIA HONDA KEY TO SUGARLOAF KEY							
Hawk Channel							
Upper Sugarloaf Sound							
14275	- Daybeacon 20	24-38-45.270N 081-33-03.090W				TR on pile.	Private aid.
14280	- Daybeacon 21	24-38-49.760N 081-33-26.680W				SG on pile.	Private aid.
14285	- Daybeacon 22	24-38-50.400N 081-33-26.940W				TR on pile.	Private aid.
Sugarloaf Key Shores							
14290	- Daybeacon 2A	24-38-17.340N 081-33-04.440W				TR on pile.	Private aid.
14295	- Daybeacon 4A	24-38-17.940N 081-33-10.140W				TR on pile.	Private aid.
14300	- Daybeacon 6A	24-38-18.000N 081-33-14.040W				TR on pile.	Private aid.
14305	- Daybeacon 8A	24-38-19.200N 081-33-16.620W				TR on pile.	Private aid.
Cudjoe Key							
14310	- Daybeacon 11	24-38-15.000N 081-30-11.302W				SG on pile.	Private aid.
14315	- Daybeacon 14	24-38-29.518N 081-30-15.000W				TR on pile.	Private aid.
14320	- Daybeacon 15	24-38-38.017N 081-30-18.000W				SG on pile.	Private aid.
14325	- Daybeacon 16	24-38-41.800N 081-30-18.000W				TR on pile.	Private aid.
14330	- Daybeacon 17	24-38-45.000N 081-30-29.000W				SG on pile.	Private aid.
14335	- Daybeacon 20	24-39-03.016N 081-30-36.100W				TR on pile.	Private aid.
14340	- Daybeacon 1A	24-39-08.816N 081-30-35.000W				SG on pile.	Private aid.
14343	- Daybeacon 2A	24-39-10.200N 081-30-33.500W				TR on pile.	Private aid.
14345	- Daybeacon 3A	24-39-13.000N 081-30-36.003W				SG on pile.	Private aid.
14350	- Daybeacon 5A	24-39-15.000N 081-30-38.303W				SG on pile.	Private aid.
14355	- Daybeacon 6A	24-39-15.850N 081-30-36.100W				TR on pile.	Private aid.
14360	- Daybeacon 7A	24-39-17.300N 081-30-36.000W				TR on pile.	Private aid.
14365	- Daybeacon 22	24-39-14.016N 081-30-44.300W				TR on pile.	Private aid.
14370	- Daybeacon 24	24-39-19.716N 081-30-46.400W				TR on pile.	Private aid.
14375	- Daybeacon 2B	24-39-22.600N 081-30-43.800W				TR on pile.	Private aid.
14380	- Daybeacon 4B	24-39-32.000N 081-30-49.000W				TR on pile.	Private aid.
Hawk Channel							
14385	NINE-FOOT SHOAL LIGHT	24-34-09.086N 081-33-06.784W	Fl W 2.5s	18	5	NG on dolphin.	
14390	West Washerwoman Daybeacon 51	24-33-20.578N 081-33-50.259W				SG on pile.	
14395	West Washerwoman Daybeacon 53	24-33-05.432N 081-35-05.598W				SG on pile.	
14400	Pelican Key Daybeacon 55	24-33-13.495N 081-37-14.615W				SG on pile.	
Saddlebunch Harbor							
14405	- Daybeacon 1	24-34-28.526N 081-37-38.313W				SG on pile.	Private aid.
14410	- Daybeacon 2	24-34-28.026N 081-37-34.313W				TR on pile.	Private aid.

(1) No.	(2) Name and Location	(3) Position	(4) Characteristic	(5) Height	(6) Range	(7) Structure	(8) Remarks
FLORIDA - Seventh District							
BAHIA HONDA KEY TO SUGARLOAF KEY							
Hawk Channel							
Saddlebunch Harbor							
14415	- Daybeacon 3	24-34-40.525N 081-37-38.813W				SG on pile.	Private aid.
14420	- Daybeacon 8	24-34-53.525N 081-37-33.813W				TR on pile.	Private aid.
14425	- Daybeacon 10	24-35-06.524N 081-37-46.314W				TR on pile.	Private aid.
14430	- Daybeacon 11	24-35-08.024N 081-37-57.314W				SG on pile.	Private aid.
14435	- Daybeacon 13	24-35-15.024N 081-38-03.314W				SG on pile.	Private aid.
14440	- Daybeacon 15	24-35-21.524N 081-38-22.315W				SG on pile.	Private aid.
14445	- Daybeacon 18	24-35-27.524N 081-38-23.315W				TR on pile.	Private aid.
Tamarac Park Channel							
14450	- Obstruction E Daybeacon	24-34-11.526N 081-39-10.316W				NW on pile.	Private aid.
14455	- Obstruction West Daybeacon	24-34-13.026N 081-39-12.316W				NW on pile.	Private aid.
14460	- Daybeacon 1	24-34-23.026N 081-39-21.316W				SG on pile.	Private aid.
14465	- Daybeacon 2	24-34-23.526N 081-39-20.316W				TR on pile.	Private aid.
14470	- Daybeacon 3	24-34-26.526N 081-39-26.316W				SG on pile.	Private aid.
14475	- Daybeacon 4	24-34-27.526N 081-39-25.016W				TR on pile.	Private aid.
14480	- Daybeacon 6	24-34-29.826N 081-39-26.816W				TR on pile.	Private aid.
Hawk Channel							
14485	BOCA CHICA LIGHT 56	24-33-07.874N 081-41-12.510W	FI R 4s	14	5	TR on pile.	
Stock Island Approach Channel							
14490	- LIGHT 32	24-28-28.968N 081-44-31.742W	FI R 2.5s	14	5	TR on pile.	
14490.3	Stock Island Obstruction Daybeacon C	24-33-38.160N 081-43-16.020W				NW on pile.	Private aid.
14490.4	Stock Island Obstruction Daybeacon D	24-33-34.080N 081-43-11.520W				NW on pile.	Private aid.
14495	- Daybeacon 2	24-30-30.860N 081-43-53.404W				TR on pile.	
Hawk Channel							
14500	- LIGHT 57	24-31-56.231N 081-45-32.336W	FI G 4s	16	5	SG on dolphin.	
Boca Chica Channel							
14505	- LIGHT 1	24-32-46.745N 081-43-34.496W	FI G 4s	16	5	SG on pile.	
14510	- Daybeacon 2	24-32-52.268N 081-43-29.384W				TR on pile.	
14515	- Daybeacon 3	24-33-01.932N 081-43-26.877W				SG on pile.	
14520	- Daybeacon 4	24-33-08.969N 081-43-21.319W				TR on pile.	
14525	- Daybeacon 5	24-33-10.364N 081-43-22.516W				SG on pile.	
14530	- Daybeacon 6	24-33-27.868N 081-43-12.112W				TR on pile.	
14535	- Daybeacon 7	24-33-28.013N 081-43-13.494W				SG on pile.	
14540	- LIGHT 8	24-33-45.040N 081-43-03.867W	FI R 4s	16	5	TR on pile.	
14545	- Daybeacon 9	24-33-51.972N 081-43-01.724W				SG on pile.	

(1) No.	(2) Name and Location	(3) Position	(4) Characteristic	(5) Height	(6) Range	(7) Structure	(8) Remarks
FLORIDA - Seventh District							
BAHIA HONDA KEY TO SUGARLOAF KEY							
Hawk Channel							
Boca Chica Channel							
14550	- Daybeacon 10	24-33-56.338N 081-42-57.525W				TR on pile.	
14555	- Daybeacon 11	24-34-02.441N 081-42-55.524W				SG on pile.	
14560	- Daybeacon 12	24-34-07.781N 081-42-50.778W				TR on pile.	
14565	- Daybeacon 13	24-34-15.452N 081-42-48.006W				SG on pile.	
14570	- Daybeacon 14	24-34-18.926N 081-42-44.538W				TR on pile.	
14575	- Daybeacon 15	24-34-26.555N 081-42-41.854W				SG on pile.	
14580	- LIGHT 16	24-34-24.041N 081-42-41.566W	F I R 4s	16	5	TR on pile.	
14585	- Daybeacon 17	24-34-34.501N 081-42-36.910W				SG on pile.	
Stock Island East Channel							
14590	- A Daybeacon 1A	24-33-21.528N 081-43-21.322W				SG on pile.	Private aid.
14595	- A Daybeacon 3A	24-33-31.127N 081-43-23.122W				SG on pile.	Private aid.
14600	- A Daybeacon 4A	24-33-35.527N 081-43-18.522W				TR on pile.	Private aid.
14605	- A Daybeacon 5A	24-33-36.527N 081-43-27.323W				SG on pile.	Private aid.
14610	- B Daybeacon 1B	24-33-45.527N 081-43-07.122W				SG on pile.	Private aid.
14615	- B Daybeacon 2B	24-33-49.227N 081-43-04.522W				TR on pile.	Private aid.
14620	- B Daybeacon 3B	24-34-04.326N 081-43-12.522W				SG on pile.	Private aid.
14625	- B Daybeacon 4B	24-34-05.826N 081-43-09.322W				TR on pile.	Private aid.
14630	- B Daybeacon 5B	24-34-15.326N 081-43-23.123W				SG on pile.	Private aid.
14635	- B Daybeacon 6B	24-34-25.525N 081-43-21.323W				TR on pile.	Private aid.
14640	- B Daybeacon 7B	24-34-23.326N 081-43-30.323W				SG on pile.	Private aid.
Safe Harbor Channel							
14645	- LIGHT 2	24-32-33.181N 081-43-53.893W	F I R 4s	16	5	TR on pile.	
14650	- LIGHT 3	24-32-47.922N 081-43-59.440W	F I G 6s	16	5	SG on pile.	
14655	- LIGHT 4	24-33-06.101N 081-43-59.411W	F I R 2.5s	16	5	TR on pile.	
14660	- Daybeacon 5	24-33-19.743N 081-44-05.725W				SG on pile.	
Key West Oceanside Marina							
14665	- Daybeacon 1	24-33-24.028N 081-43-56.823W				SG on pile.	Private aid.
14670	- Daybeacon 2	24-33-21.528N 081-43-56.323W				TR on pile.	Private aid.
14675	- Daybeacon 3	24-33-25.527N 081-43-52.323W				SG on pile.	Private aid.
14680	- Daybeacon 4	24-33-24.528N 081-43-49.323W				TR on pile.	Private aid.
14690	- Daybeacon 5	24-33-28.527N 081-43-49.323W				SG on pile.	Private aid.
14695	- Daybeacon 6	24-33-33.527N 081-43-49.323W				TR on pile.	Private aid.
14700	- Daybeacon 8	24-33-37.527N 081-43-49.823W				TR on pile.	Private aid.

(1) No.	(2) Name and Location	(3) Position	(4) Characteristic	(5) Height	(6) Range	(7) Structure	(8) Remarks
FLORIDA - Seventh District							
BAHIA HONDA KEY TO SUGARLOAF KEY							
Hawk Channel							
Key West Oceanside Marina							
14705	- Daybeacon 9					SG on pile.	Private aid.
Cow Key Channel							
14710	- Daybeacon 1	24-33-18.528N 081-44-43.325W				SG on pile.	Private aid.
14715	- Daybeacon 2	24-33-16.528N 081-44-41.325W				TR on pile.	Private aid.
14717	- Daybeacon 3	24-33-19.500N 081-44-41.100W				SG on pile.	Private aid.
14720	- Daybeacon 4	24-33-21.528N 081-44-40.325W				TR on pile.	Private aid.
14723	- Daybeacon 5	24-33-27.500N 081-44-43.100W				SG on pile.	Private aid.
14725	- Daybeacon 6	24-33-28.527N 081-44-41.325W				TR on pile.	Private aid.
14727	- Daybeacon 7	24-33-39.500N 081-44-48.500W				SG on pile.	Private aid.
14730	- Daybeacon 8	24-33-40.527N 081-44-44.325W				TR on pile.	Private aid.
14735	- Daybeacon 9	24-33-48.000N 081-44-47.200W				SG on pile.	Private aid.
14740	- Daybeacon 11	24-33-54.526N 081-44-55.325W				SG on pile.	Private aid.
14745	- Daybeacon 13	24-33-56.526N 081-44-56.325W				SG on pile.	Private aid.
14750	- Daybeacon 15	24-33-59.526N 081-44-57.825W				SG on pile.	Private aid.
14755	- Daybeacon 16	24-33-59.526N 081-44-56.825W				TR on pile.	Private aid.
14757	- Daybeacon 17	24-34-03.000N 081-44-58.200W				SG on pile.	Private aid.
14760	- Daybeacon 18	24-34-06.026N 081-44-56.825W				TR on pile.	Private aid.
14763	- Daybeacon 19	24-34-05.300N 081-44-59.000W				SG on pile.	Private aid.
14765	- Daybeacon 20	24-34-10.526N 081-44-57.325W				TR on pile.	Private aid.
14766	- Daybeacon 22	24-34-19.182N 081-45-01.481W				TR on pile.	Private aid.
14766.3	- Daybeacon 23	24-34-28.799N 081-45-11.611W				SG on pile.	Private aid.
14766.5	- Daybeacon 25	24-34-38.869N 081-45-18.347W				SG on pile.	Private aid.
14766.7	- Daybeacon 28	24-34-51.461N 081-45-22.840W				TR on pile.	Private aid.
14766.8	- Daybeacon 29	24-34-51.678N 081-45-23.763W				SG on pile.	Private aid.
14767.3	- Daybeacon 30	24-34-55.463N 081-45-31.096W				TR on pile.	Private aid.
14767.4	- Daybeacon 31	24-34-59.780N 081-45-47.820W				SG on pile.	Private aid.
14767.5	- Daybeacon 32	24-34-57.056N 081-45-48.060W				TR on pile.	Private aid.
14767.6	- Daybeacon 33	24-34-59.100N 081-45-55.300W				SG on pile.	Private aid.
14767.7	- Daybeacon 34	24-35-01.000N 081-45-53.000W				TR on pile.	Private aid.
14767.8	- Daybeacon 35	24-35-04.800N 081-46-00.000W				SG on pile.	Private aid.
14767.9	- Daybeacon 36	24-35-07.500N 081-45-57.800W				TR on pile.	Private aid.
Cow Key West Channel							
14770	- Daybeacon 1A	24-33-54.026N 081-44-58.325W				SG on pile.	Private aid.

(1) No.	(2) Name and Location	(3) Position	(4) Characteristic	(5) Height	(6) Range	(7) Structure	(8) Remarks
FLORIDA - Seventh District							
BAHIA HONDA KEY TO SUGARLOAF KEY							
Hawk Channel							
Cow Key West Channel							
14775	- Daybeacon 3A	24-33-53.027N 081-45-01.325W				SG on pile.	Private aid.
Casa Marina							
14780	- Daybeacon 1	24-32-25.031N 081-47-25.329W				SG on pile.	Private aid.
14785	- Daybeacon 2	24-32-27.030N 081-47-22.328W				TR on pile.	Private aid.
14790	- Daybeacon 3	24-32-32.030N 081-47-27.329W				SG on pile.	Private aid.
14795	- Daybeacon 4	24-32-35.430N 081-47-25.829W				TR on pile.	Private aid.
KEY WEST HARBOR AND APPROACHES (Chart 11441)							
Key West Main Channel							
14800	<i>Key West Entrance Lighted</i>	24-27-25.832N	Mo (A) W		6	Red and white stripes with red spherical topmark.	AIS: MMSI 993672010
1040	<i>Whistle Buoy KW</i>	081-47-59.991W					
14805	- <i>Lighted Bell Buoy 2</i>	24-28-06.448N 081-47-59.650W	FI R 4s		5	Red	
14810	- <i>Lighted Buoy 3</i>	24-28-12.227N 081-48-07.394W	FI G 4s		5	Green.	
14815	- RANGE FRONT LIGHT	24-32-14.449N 081-48-22.747W	Q G (NIGHT) FI R 4s (Passing Light)		32	KRW on skeleton tower on piles.	Visible 1.5° each side of range line. Passing light obscured from 326° to 026°.
14820	- RANGE REAR LIGHT 1,412 yards, 357° from front light.	24-32-56.319N 081-48-25.786W	Iso G 6s		89	KRW on skeleton tower on piles.	Visible 1.5° each side of range line.
14825	- <i>Lighted Buoy 3A</i>	24-29-51.554N 081-48-15.345W	FI G 4s		5	Green.	
KEY WEST HARBOR (Chart 11447)							
Key West Main Channel							
14830	<i>Western Triangle Lighted Buoy 5</i> At edge of shoal.	24-30-31.445N 081-48-18.248W	FI G 2.5s		5	Green.	
14835	- <i>Lighted Buoy 6</i>	24-30-33.549N 081-48-12.436W	FI R 2.5s		5	Red.	
14840	- <i>Lighted Buoy 7</i>	24-30-46.970N 081-48-20.694W	Q G		4	Green.	
14845	- CUT A RANGE FRONT LIGHT	24-33-12.024N 081-50-02.445W	Q W (NIGHT) Q W (DAY)		18	On tower on piles.	Visible 0.5° each side of rangeline. Lighted throughout 24 hours.
14850	- CUT A RANGE REAR LIGHT 998 yards, 325° from front light.	24-33-35.994N 081-50-20.627W	Iso W 6s (NIGHT) Iso W 6s (DAY)		50	On tower on piles.	Visible 0.5° each side of rangeline. Lighted throughout 24 hours.
14855	- <i>Lighted Buoy 8</i>	24-30-59.331N 081-48-15.587W	Q R		4	Red.	AIS: MMSI 993672011
14860	- <i>North Spoil Bank Lighted Buoy A</i>	24-31-17.160N 081-48-59.868W	FI Y 2.5s		5	Yellow.	
14865	- <i>Lighted Buoy 9</i>	24-31-42.830N 081-49-00.208W	FI G 4s		5	Green.	AIS: MMSI 993672012
KEY WEST HARBOR AND APPROACHES (Chart 11441)							
Key West Main Channel							
14868	<i>Tug Tilly Lighted Buoy T</i>	24-31-13.230N 081-49-52.695W	FI (2)W 5s		4	Red and Black stripes with two black spherical topmarks.	
KEY WEST HARBOR (Chart 11447)							
Key West Main Channel							
14870	- CUT B RANGE FRONT LIGHT	24-33-37.550N 081-48-51.850W	FI W 2.5s (NIGHT) FI W 2.5s (DAY)		21	On tower.	AIS: MMSI 993672463 Visible 1.5° each side of rangeline. Lighted throughout 24 hours.

(1) No.	(2) Name and Location	(3) Position	(4) Characteristic	(5) Height	(6) Range	(7) Structure	(8) Remarks
FLORIDA - Seventh District							
KEY WEST HARBOR (Chart 11447)							
Key West Main Channel							
14875	- CUT B RANGE REAR LIGHT 300 yards, 003° from front light.	24-33-46.450N 081-48-51.364W	Iso W 6s (NIGHT) Iso W 6s (DAY)	49		On tower.	AIS: MMSI 993672440 Visible 1.5° each side of rangeline. Lighted throughout 24 hours.
14880	- <i>Lighted Buoy 12</i>	24-31-58.546N 081-48-54.101W	Q R		4	Red.	
14885	- <i>Lighted Buoy 13</i>	24-32-34.338N 081-48-58.309W	FI G 4s		5	Green.	
14887	FORT TAYLOR WEST OBSTRUCTION LIGHT	24-32-42.000N 081-48-47.000W				NW on pile worded DANGER ROCK.	Private aid.
14887.7	Fort Taylor East Obstruction Daybeacon	24-32-40.000N 081-48-35.000W				NW on pile worded DANGER ROCK.	Private aid.
14890	- <i>Lighted Buoy 14</i>	24-32-54.528N 081-48-51.433W	Q R		4	Red.	
14895	- <i>Lighted Buoy 15</i>	24-32-55.252N 081-48-55.932W	FI G 4s		5	Green.	AIS: MMSI 993672013
14900	KEY WEST HARBOR RANGE FRONT LIGHT	24-34-45.718N 081-47-59.401W	Q W	18		KRW on dolphin.	Visible all around; higher intensity on rangeline.
14905	KEY WEST HARBOR RANGE REAR LIGHT 774 yards, 025° from front light.	24-35-06.689N 081-47-49.027W	Iso W 6s	36		KRW on piles.	Visible 4° each side of rangeline.
14910	- <i>Lighted Buoy 17</i>	24-33-31.146N 081-48-54.109W	FI G 4s		5	Green.	
14915	- <i>Lighted Buoy 19</i>	24-33-31.046N 081-48-45.749W	FI G 2.5s		5	Green.	
14920	TRUMAN ANNEX BARRIER PIER LIGHT	24-33-23.203N 081-48-32.101W	F W	6		On pier.	Private aid.
14925	- Daybeacon 21	24-33-40.360N 081-48-41.139W				SG on pile.	
14930	- <i>Lighted Buoy 23</i>	24-33-37.113N 081-48-35.097W	FI G 4s		5	Green.	AIS: MMSI 993672672
14935	- <i>Lighted Buoy 24</i>	24-33-48.105N 081-48-25.678W	FI R 4s		5	Red.	
14940	- <i>Lighted Buoy 25</i>	24-33-49.896N 081-48-29.399W	FI G 2.5s		5	Green.	
14945	- TURNING BASIN LIGHT 27	24-34-02.074N 081-48-28.131W	FI G 4s	16	5	SG on pile.	
14950	- <i>Turning Basin Lighted Buoy 29</i>	24-34-12.874N 081-48-18.058W	FI G 4s		5	Green.	
14955	- Turning Basin Daybeacon 31	24-34-09.058N 081-48-06.444W				SG on pile.	
Fleming Key							
14960.2	- Daybeacon 3	24-34-31.532N 081-47-59.698W				SG on pile.	
14960.3	- Daybeacon 4	24-34-29.644N 081-47-58.194W				TR on pile.	
Key West Main Channel							
14975	KEY WEST BIGHT CHANNEL LIGHT 2	24-33-45.936N 081-48-20.472W	FI R 4s	16	5	TR on dolphin.	
14980	KEY WEST BIGHT CHANNEL LIGHT 4	24-33-47.872N 081-48-05.748W	Q R	16	4	TR on pile.	
14980.1	KEY WEST MOORING FIELD LIGHT A	24-34-02.340N 081-47-19.740W	FI Y 4s				Private aid.
14980.2	KEY WEST MOORING FIELD LIGHT B	24-34-25.020N 081-47-13.920W	FI Y 4s				Private aid.
14980.3	KEY WEST MOORING FIELD LIGHT C	24-34-49.020N 081-46-56.100W	FI Y 4s				Private aid.
14980.4	KEY WEST MOORING FIELD LIGHT D	24-34-49.080N 081-47-26.760W	FI Y 4s				Private aid.
14980.5	KEY WEST MOORING FIELD LIGHT E	24-34-25.020N 081-47-19.680W	FI Y 4s				Private aid.

(1) No.	(2) Name and Location	(3) Position	(4) Characteristic	(5) Height	(6) Range	(7) Structure	(8) Remarks
FLORIDA - Seventh District							
KEY WEST HARBOR AND APPROACHES (Chart 11441)							
Garrison Bight Channel							
14985	- APPROACH LIGHT 2	24-35-04.037N 081-48-16.768W	FI R 4s	16	5	TR on pile.	
14990	- LIGHT 3	24-35-21.846N 081-48-16.142W	FI G 4s	16	5	SG on pile.	
14995	- Daybeacon 4	24-35-23.555N 081-48-10.766W				TR on pile.	
15000	- Daybeacon 6	24-35-37.020N 081-48-03.178W				TR on pile.	
15005	- LIGHT 8	24-35-39.964N 081-48-01.602W	FI R 4s	12	5	TR on pile.	
15010	- Daybeacon 10	24-35-44.554N 081-47-57.559W				TR on pile.	
15015	- Daybeacon 12	24-35-46.433N 081-47-53.484W				TR on pile.	
15020	- LIGHT 13	24-35-49.549N 081-47-51.112W	FI G 4s	16	5	SG on pile.	
15025	- Daybeacon 14	24-35-46.903N 081-47-47.734W				TR on pile.	
15030	- LIGHT 16	24-35-44.776N 081-47-44.382W	FI R 4s	16	5	TR on pile.	
15035	- LIGHT 17	24-35-32.622N 081-47-35.490W	FI G 4s	13	5	SG on pile.	
15040	- LIGHT 18	24-33-56.828N 081-47-20.287W	FI R 4s	16	5	TR on pile.	
15045	- Daybeacon 19	24-33-57.409N 081-47-16.848W				SG on pile.	
15050	- Daybeacon 20	24-33-52.820N 081-46-58.595W				TR on pile.	
15055	- LIGHT 21	24-33-53.659N 081-46-55.638W	FI G 4s	16	5	SG on pile.	
15060	- Daybeacon 22	24-33-51.376N 081-46-57.264W				TR on pile.	
Garrison Bight Channel Turning Basin							
15065	- Daybeacon 24	24-33-43.572N 081-46-58.439W				TR on pile.	
15070	- Daybeacon 25	24-33-40.231N 081-46-57.251W				SG on pile.	
15075	- Daybeacon 26	24-33-42.424N 081-47-00.361W				TR on pile.	
15080	- Daybeacon 27	24-33-40.957N 081-47-01.239W				SG on pile.	
15083	- Daybeacon 28	24-33-41.912N 081-47-01.959W				TR on pile.	
15085	- Daybeacon 29	24-33-42.617N 081-47-11.745W				SG on pile.	
15087	- Daybeacon 30	24-33-43.876N 081-47-12.348W				TR on pile.	
Sand Key Channel							
15090	- Daybeacon 2	24-27-40.182N 081-52-47.691W				TR on pile.	
15095	Middle Ground Daybeacon 3	24-28-58.315N 081-52-53.395W				SG on pile.	
Key West Southwest Channel							
Shelter Bay							
15153.1	- Daybeacon 1	24-43-35.700N 081-01-30.600W				SG on pile.	Private aid.
15153.3	- Daybeacon 3	24-43-36.900N 081-01-25.700W				SG on pile.	Private aid.
15153.5	- Daybeacon 5	24-43-37.000N 081-01-22.900W				SG on pile.	Private aid.
15153.7	- Daybeacon 7	24-43-38.600N 081-01-17.400W				SG on pile.	Private aid.

(1) No.	(2) Name and Location	(3) Position	(4) Characteristic	(5) Height	(6) Range	(7) Structure	(8) Remarks
FLORIDA - Seventh District							
KEY WEST HARBOR AND APPROACHES (Chart 11441)							
Key West Southwest Channel							
15155	- WR Lighted Buoy WR5	24-32-34.663N 081-49-32.992W	Q G		4	Green.	
Key West Northwest Channel							
15160	- Entrance Lighted Bell Buoy 1	24-38-52.393N 081-53-57.578W	FI G 2.5s		5	Green.	
15165	- LIGHT 6	24-37-55.913N 081-53-49.151W	Q R	18	4	TR on piles.	Visible all around.
15175	- JETTY LIGHT A	24-38-27.754N 081-53-34.052W	Q Y	18	4	NY on dolphin.	
15180	- Buoy 2	24-38-19.969N 081-54-03.871W				Red nun.	
15185	- Lighted Buoy 3	24-38-11.794N 081-53-52.145W	Q G		4	Green.	
15190	- Buoy 4	24-38-06.870N 081-53-57.660W				Red nun.	
15195	- Lighted Buoy 5	24-37-58.539N 081-53-40.359W	FI G 2.5s		5	Green.	
15200	- Daybeacon 8	24-37-40.296N 081-53-31.479W				TR on pile.	
15205	- Buoy 9	24-37-31.490N 081-52-56.898W				Green can.	
15210	- LIGHT 10	24-36-54.598N 081-52-34.273W	FI R 4s	12	5	TR on pile.	
15215	- Daybeacon 11	24-37-11.083N 081-52-21.267W				SG on pile.	
15220	- LIGHT 12	24-36-10.606N 081-51-47.250W	FI R 2.5s	16	5	TR on pile.	
15225	- LIGHT 14	24-35-26.024N 081-51-12.662W	FI R 6s	16	5	TR on pile.	
15230	- Daybeacon 15	24-35-25.125N 081-50-34.310W				SG on pile.	
15235	- LIGHT 15A	24-34-55.004N 081-50-24.983W	FI G 4s	14	5	SG on pile.	
15240	- Daybeacon 16	24-34-28.283N 081-50-35.079W				TR on pile.	
15245	- LIGHT 17	24-34-02.166N 081-49-44.113W	FI G 2.5s	16	5	SG on pile.	
15250	- LIGHT 18	24-33-28.251N 081-49-42.774W	FI R 2.5s	16	5	TR on red triangular pyramidal skeleton structure on piles.	
15255	- LIGHT 19 On southeast end of middle ground.	24-33-40.591N 081-49-14.142W	FI G 4s	16	5	SG on pile.	
Lake Passage Channel							
15260	- Daybeacon 1	24-34-12.060N 081-50-31.080W				SG on pile.	Private aid.
15265	- Daybeacon 2	24-34-13.440N 081-50-31.440W				TR on pile.	Private aid.
15270.3	- Daybeacon 5	24-33-46.900N 081-51-07.500W				SG on pile.	Private aid.
15275	- Daybeacon 6	24-33-30.840N 081-51-32.280W				TR on pile.	Private aid.
15280	- Daybeacon 7	24-33-27.960N 081-51-33.120W				SG on pile.	Private aid.
15285	- Daybeacon 8	24-33-15.840N 081-53-34.260W				TR on pile.	Private aid.
15290	- Daybeacon 10	24-33-29.280N 081-56-50.640W				TR on pile.	Private aid.
15295	- Daybeacon 12	24-33-05.520N 081-58-20.820W				TR on pile.	Private aid.
15295.3	- Daybeacon 13	24-32-44.520N 081-59-44.280W				SG on pile.	Private aid.

(1) No.	(2) Name and Location	(3) Position	(4) Characteristic	(5) Height	(6) Range	(7) Structure	(8) Remarks
FLORIDA - Seventh District							
KEY WEST HARBOR AND APPROACHES (Chart 11441)							
Lake Passage Channel							
15300	- Daybeacon 13A	24-32-44.220N 081-59-52.320W				SG on pile.	Private aid.
15305	- Daybeacon 14	24-32-45.540N 081-59-45.360W				TR on pile.	Private aid.
15305.4	- Daybeacon 14A	24-32-43.860N 082-00-00.780W				TR on pile.	Private aid.
15310	- Daybeacon 15	24-32-38.340N 082-00-06.720W				SG on pile.	Private aid.
15315	- Daybeacon 16	24-32-42.540N 082-00-10.560W				TR on pile.	Private aid.
15320	- Daybeacon 17	24-32-05.460N 082-00-38.520W				SG on pile.	Private aid.
15325	- Daybeacon 18	24-32-12.900N 082-00-42.660W				TR on pile.	Private aid.
Calda Channel							
15330	- LIGHT 1	24-37-48.072N 081-49-34.088W	FI G 4s	16	5	SG on pile.	
15335	- Daybeacon 3	24-37-44.219N 081-49-16.081W				SG on pile.	
15340	- Daybeacon 5	24-37-38.542N 081-49-04.046W				SG on pile.	
15345	- Daybeacon 6	24-37-29.832N 081-48-54.830W				TR on pile.	
15350	- Daybeacon 6A	24-37-27.175N 081-48-51.339W				TR on pile.	
15355	- Daybeacon 8	24-37-22.445N 081-48-48.291W				TR on pile.	
15360	- Buoy 9	24-37-14.987N 081-48-43.391W				Green can.	
15370	- Buoy 12	24-37-01.751N 081-48-33.618W				Red nun.	
15375	- Daybeacon 13	24-36-52.002N 081-48-21.424W				SG on pile.	
15380	- Daybeacon 14	24-36-49.508N 081-48-22.009W				TR on pile.	
15385	- Buoy 16	24-36-45.118N 081-48-18.427W				Red nun	
15390	- Daybeacon 15	24-36-46.032N 081-48-17.230W				SG on pile.	
15395	- Buoy 17	24-36-26.841N 081-48-21.475W				Green can.	
15400	- Daybeacon 18	24-36-25.834N 081-48-22.586W				TR on pile.	
15403	- Buoy 20	24-36-22.231N 081-48-21.339W				Red nun.	
15405	- Daybeacon 20A	24-36-19.690N 081-48-22.530W				TR on pile.	
15410	- Daybeacon 21	24-36-07.539N 081-48-35.586W				SG on pile.	
15415	- Daybeacon 22	24-35-57.055N 081-48-34.971W				TR on pile.	
15420	- Daybeacon 24	24-35-45.793N 081-48-36.118W				TR on pile.	
15425	- Daybeacon 25	24-35-43.611N 081-48-34.328W				SG on pile.	
SAND KEY TO REBECCA SHOAL							
West Channel							
15428	<i>Satan Shoal Wave Data Lighted Buoy A CDIP STA 244</i>	24-24-15.400N 081-58-01.900W	FI (5)Y 20s			Yellow sphere- shaped with antenna.	Private aid.
Boca Grande Channel							
15430	- Daybeacon 1	24-37-17.094N 082-04-24.050W				SG on pile.	

(1) No.	(2) Name and Location	(3) Position	(4) Characteristic	(5) Height	(6) Range	(7) Structure	(8) Remarks
FLORIDA - Seventh District							
SAND KEY TO REBECCA SHOAL							
Boca Grande Channel							
15435	- Daybeacon 2	24-33-58.899N 082-04-46.695W					TR on pile.
DRY TORTUGAS							
Garden Keys							
Dry Tortugas Southeast Channel							
15440	- LIGHT 1	24-35-37.117N 082-52-25.488W	FI G 2.5s	19	5		SG on pile.
15445	- Lighted Buoy 2	24-37-23.537N 082-49-46.038W	FI R 4s		5		Red.
15450	- LIGHT 3	24-38-19.462N 082-51-40.844W	FI G 4s	16	5		SG on dolphin.
15455	- Daybeacon 4	24-38-41.988N 082-51-17.080W					TR on pile.
15460	Dry Tortugas Southeast Middle Ground Daybeacon On east side of shoal.	24-38-50.721N 082-52-14.414W					JR on pile.
Fort Jefferson East Channel							
<i>Frequent shoaling reported. Contact the National Park Service.</i>							
15465	- Daybeacon 2	24-38-09.969N 082-52-29.999W					TR on pile.
15470	- Daybeacon 3	24-38-07.631N 082-52-21.349W					SG on pile.
15475	- Daybeacon 5	24-38-02.789N 082-52-17.533W					SG on pile.
15480	- Daybeacon 6	24-38-00.323N 082-52-21.280W					TR on pile.
15485	- Daybeacon 7	24-37-57.652N 082-52-14.684W					SG on pile.
15490	- Daybeacon 8	24-37-50.601N 082-52-16.697W					TR on pile.
15495	- Daybeacon 9	24-37-51.889N 082-52-12.307W					SG on pile.
Dry Tortugas Southwest Channel							
15500	- Buoy 1	24-36-40.567N 082-55-38.453W					Green can.
15505	- Daybeacon 3	24-37-37.353N 082-54-30.029W					SG on pile.
15510	- Daybeacon 4	24-37-41.032N 082-53-53.187W					TR on pile.
15515	- Daybeacon 6	24-37-54.340N 082-53-08.223W					TR on pile.
15520	White Shoal North Daybeacon 7	24-38-54.103N 082-53-34.662W					SG on pile.
Fort Jefferson West Channel							
15525	- Daybeacon 2	24-37-43.097N 082-52-54.573W					TR on pile.
15530	- Daybeacon 3	24-37-40.972N 082-52-47.342W					SG on pile.
15535	- Daybeacon 4	24-37-32.290N 082-52-47.064W					TR on pile.
15540	- Daybeacon 6	24-37-28.470N 082-52-41.997W					TR on pile.
15545	- Daybeacon 7	24-37-31.840N 082-52-36.716W					SG on pile.
15550	- Daybeacon 8	24-37-26.784N 082-52-35.786W					TR on pile.
15555	- Daybeacon 9	24-37-31.200N 082-52-31.822W					SG on pile.
15560	- Daybeacon 10	24-37-27.384N 082-52-27.242W					TR on pile.
15565	- Daybeacon 11	24-37-31.608N 082-52-24.822W					SG on pile.
15570	- Daybeacon 12	24-37-28.264N 082-52-23.867W					TR on pile.

(1) No.	(2) Name and Location	(3) Position	(4) Characteristic	(5) Height	(6) Range	(7) Structure	(8) Remarks
FLORIDA - Seventh District							
DRY TORTUGAS							
Garden Keys							
Bird Key Harbor							
15575	- Daybeacon 2BK	24-37-30.794N 082-52-53.342W				TR on pile.	
15580	- Daybeacon 3BK	24-37-26.717N 082-52-50.218W				SG on pile.	
15585	- Daybeacon 5BK	24-37-13.363N 082-52-47.111W				SG on pile.	
FLORIDA KEYS							
Florida Bay							
Long Key - Cape Sable							
15590	ARSENIC BANK LIGHT 1	24-52-15.302N 080-53-02.355W	FI G 4s	16	5	SG on pile.	
15595	ARSENIC BANK LIGHT 2	24-52-17.884N 080-53-10.723W	FI R 4s	16	5	TR on pile.	
15600	Tripod Bank Daybeacon 3	24-52-55.948N 080-54-39.757W				SG on pile.	
15605	SPRIGGER BANK LIGHT 5	24-54-50.120N 080-56-17.407W	FI G 4s	16	5	SG on pile.	
15610	SCHOONER BANK LIGHT 6	24-57-26.421N 080-58-47.426W	FI R 4s	16	5	TR on pile.	
15625	OXFOOT BANK LIGHT 10	24-59-15.120N 081-00-41.116W	FI R 4s	16	5	TR on dolphin.	
EVERGLADES NATIONAL PARK							
Florida Bay							
East Cape							
15647	SEA KEYS MONITOR LIGHT	25-05-00.030N 081-05-29.968W	FI Y 4s			NY on pile.	Private aid.
15647.1	SNAKE BIGHT OBSTRUCTION LIGHT	25-10-03.900N 080-52-42.000W	FI W 6s			NW on pile worded OBSTRUCTION.	Private aid.
15648	MIDDLE OBSTRUCTION LIGHT	25-06-46.680N 081-01-51.420W	FI W 6s			NW on pile worded OBSTRUCTION.	Private aid.
15649	WEST LAKE OBSTRUCTION LIGHT	25-12-28.980N 080-48-07.920W	FI W 6s			NW on pile worded OBSTRUCTION.	Private aid.
15650 1205	- LIGHT 2	25-05-00.032N 081-04-57.809W	FI R 4s	16	5	TR on dolphin.	
15655	- Daybeacon 1A	25-06-30.950N 081-05-08.407W				SG on dolphin.	
15660	- Daybeacon 4	25-05-14.249N 081-03-25.037W				TR on pile.	
15665	- LIGHT 5	25-05-46.691N 081-01-51.468W	FI G 4s	16	5	SG on dolphin.	
Florida Bay							
15670	Joe Kemp Channel Daybeacon 6	25-06-24.869N 080-58-36.414W				TR on pile.	
15675	Joe Kemp Channel Daybeacon 8	25-07-01.497N 080-57-17.339W				TR on pile.	
Flamingo Channel							
15680	- LIGHT 9	25-07-25.234N 080-55-46.746W	FI G 4s	16		SG on dolphin.	Private aid.
15695	- Daybeacon 12	25-07-49.047N 080-55-38.905W				TR on pile.	Private aid.
15705	- Buoy 14	25-08-12.603N 080-55-32.087W				Red nun.	Private aid.
15710	- LIGHT 15	25-08-24.064N 080-55-26.596W	FI G 2.5s	16		SG on dolphin.	Private aid.
15715	- Daybeacon 16	25-08-19.649N 080-55-27.422W				TR on pile.	Private aid.
15720	- Daybeacon 18	25-08-25.076N 080-55-19.261W				TR on pile.	Private aid.
Wilderness Waterway Coot Bay							
15730	Coot Bay Daybeacon 2	25-11-06.120N 080-54-43.599W				TR on pile.	Private aid.
15755	Coot Bay Daybeacon 8	25-12-12.948N 080-55-36.723W				TR on pile.	Private aid.

(1) No.	(2) Name and Location	(3) Position	(4) Characteristic	(5) Height	(6) Range	(7) Structure	(8) Remarks
FLORIDA - Seventh District							
EVERGLADES NATIONAL PARK							
Florida Bay							
Whitewater Bay							
15760	- Daybeacon 10	25-12-42.648N 080-55-51.423W				TR on pile.	Private aid.
15770	- Daybeacon 14	25-14-20.076N 080-56-13.077W				TR on pile.	Private aid.
15790	- Daybeacon 23	25-15-55.614N 080-58-11.949W				SG on pile.	Private aid.
15795	- Daybeacon 25	25-15-57.618N 080-58-26.475W				SG on pile.	Private aid.
15800	- Daybeacon 26	25-16-14.118N 080-58-35.457W				TR on pile.	Private aid.
15825	- Daybeacon 34	25-17-40.206N 081-00-18.537W				TR on pile.	Private aid.
15845	- Daybeacon 40	25-19-12.708N 081-01-49.611W				TR on pile.	Private aid.
Cormorant Pass							
15870	- Daybeacon 48	25-19-52.727N 081-03-20.638W				TR on pile.	Private aid.
Oyster Bay							
15885	- Daybeacon 53	25-19-36.368N 081-04-59.041W				SG on pile.	Private aid.
15915	- Daybeacon 63	25-20-16.912N 081-05-53.700W				SG on pile.	Private aid.
Little Shark River							
15940	- Daybeacon 69	25-19-52.763N 081-07-14.906W				SG on pile.	Private aid.
Little Shark River Entrance							
15950	- LIGHT 1	25-19-21.182N 081-09-14.396W	FI G 4s	16	5	SG on dolphin.	
15955	- Daybeacon 3	25-19-30.588N 081-08-57.768W				SG on pile.	
15960	- Daybeacon 4	25-19-38.080N 081-08-43.312W				TR on pile.	
CHATHAM RIVER TO CLAM PASS							
Indian Key Pass							
15965	- LIGHT IK	25-44-58.701N 081-29-54.321W	Mo (A) W	16	5	MR on pile.	
15970	- LIGHT 1 On South end of bank.	25-47-58.839N 081-28-04.317W	FI G 4s	16	5	SG on pile.	
15975	- Daybeacon 3	25-48-20.763N 081-27-53.440W				SG on pile.	
15980	- LIGHT 4	25-48-39.543N 081-27-39.880W	FI R 4s	16	5	TR on pile.	
15985	- Daybeacon 6	25-49-26.426N 081-26-38.259W				TR on pile.	
15990	- LIGHT 7	25-49-40.327N 081-26-23.860W	FI G 4s	16	5	SG on pile.	
15995	- Daybeacon 9	25-49-39.120N 081-26-02.708W				SG on pile.	
16000	- Daybeacon 10	25-49-36.723N 081-25-48.054W				TR on pile.	
16005	- Daybeacon 11	25-49-37.443N 081-25-41.214W				SG on pile.	
16010	- Daybeacon 11A	25-49-38.395N 081-25-39.178W				SG on pile.	
16015	- LIGHT 12	25-49-36.737N 081-25-38.294W	FI R 4s	16	5	TR on pile.	
16020	- Daybeacon 13	25-49-41.709N 081-25-35.996W				SG on pile.	
16025	- Daybeacon 14	25-49-52.067N 081-25-28.386W				TR on pile.	
16030	- LIGHT 15	25-49-58.368N 081-25-24.884W	FI G 4s	16	5	SG on pile.	

(1) No.	(2) Name and Location	(3) Position	(4) Characteristic	(5) Height	(6) Range	(7) Structure	(8) Remarks
FLORIDA - Seventh District							
CHATHAM RIVER TO CLAM PASS							
Indian Key Pass							
16035	- Daybeacon 16	25-49-59.181N 081-25-17.967W				TR on pile.	
16040	- Daybeacon 17	25-50-04.005N 081-25-06.239W				SG on pile.	
16045	- Daybeacon 18	25-50-02.491N 081-25-05.436W				TR on pile.	
16050	- Daybeacon 20	25-50-07.419N 081-24-51.239W				TR on pile .	
16055	- LIGHT 22	25-50-11.391N 081-24-38.279W	FI R 4s	16	5	TR on pile.	
16060	- Daybeacon 23	25-50-13.863N 081-24-37.192W				SG on pile.	
Chokoloskee Bay Channel							
16065	- Daybeacon 24	25-50-20.352N 081-24-28.379W				TR on pile.	
16070	- Daybeacon 25	25-50-27.642N 081-24-22.003W				SG on pile.	
16075	- Daybeacon 26	25-50-27.645N 081-24-20.825W				TR on pile.	
16080	- Daybeacon 27	25-50-43.317N 081-24-05.615W				SG on pile.	
16085	- LIGHT 28	25-50-42.639N 081-24-04.691W	FI R 4s	12	5	TR on pile.	
16090	- Daybeacon 29	25-50-59.253N 081-23-48.041W				SG on pile.	
16095	- Daybeacon 30	25-50-58.809N 081-23-47.303W				TR on pile.	
16100	- Daybeacon 32	25-51-11.205N 081-23-34.253W				TR on pile.	
National Park Service Boat Basin South Channel							
16105	- Daybeacon 1	25-49-48.310N 081-23-31.520W				SG on pile.	Private aid.
16110	- Daybeacon 2	25-49-46.910N 081-23-29.980W				TR on pile.	Private aid.
16115	- Daybeacon 3	25-50-03.170N 081-23-26.390W				SG on pile.	Private aid.
16120	- Daybeacon 4	25-50-15.950N 081-23-20.230W				TR on pile.	Private aid.
16125	- Daybeacon 5	25-50-32.680N 081-23-16.380W				SG on pile.	Private aid.
16130	- Daybeacon 6	25-50-31.050N 081-23-14.580W				TR on pile.	Private aid.
National Park Service Boat Basin West Channel							
16135	- Daybeacon 1	25-51-07.470N 081-23-37.840W				SG on pile.	Private aid.
16140	- Daybeacon 2	25-51-06.080N 081-23-38.860W				TR on pile.	Private aid.
16145	- Daybeacon 4	25-50-55.962N 081-23-31.446W				TR on pile.	Private aid.
16150	- Daybeacon 5	25-50-48.330N 081-23-25.000W				SG on pile.	Private aid.
16155	- Daybeacon 6	25-50-41.550N 081-23-22.850W				TR on pile.	Private aid.
16160	- Daybeacon 7	25-50-42.380N 081-23-21.000W				SG on pile.	Private aid.
Barron River Channel							
16165	- LIGHT 33	25-51-14.058N 081-23-32.018W	FI G 4s	16	5	SG on pile.	
16170	- Daybeacon 34	25-51-12.021N 081-23-27.747W				TR on pile.	
16175	- Daybeacon 35	25-51-12.153N 081-23-22.307W				SG on pile.	
16180	- Daybeacon 37	25-51-13.878N 081-23-19.365W				SG on pile.	

(1) No.	(2) Name and Location	(3) Position	(4) Characteristic	(5) Height	(6) Range	(7) Structure	(8) Remarks
FLORIDA - Seventh District							
CHATHAM RIVER TO CLAM PASS							
Indian Key Pass							
Barron River Channel							
16185	- Daybeacon 39	25-51-16.731N 081-23-18.881W				SG on pile.	
16190	- Daybeacon 41	25-51-26.517N 081-23-20.699W				SG on pile.	
16195	- Daybeacon 44	25-51-33.446N 081-23-14.054W				TR on pile.	
16200	- Daybeacon 46	25-51-46.606N 081-23-13.654W				TR on pile.	
16205	- Daybeacon 47	25-51-49.458N 081-23-19.358W				SG on pile.	
16210	- Daybeacon 50	25-51-53.027N 081-23-18.095W				TR on pile.	
16215	- Daybeacon 51	25-51-55.127N 081-23-19.517W				SG on pile.	
16220	- Daybeacon 52	25-51-55.797N 081-23-15.683W				TR on pile.	
16225	- Daybeacon 53	25-52-00.921N 081-23-08.527W				SG on pile.	
16230	- Daybeacon 55	25-52-02.301N 081-23-06.977W				SG on pile.	
LOSTMANS RIVER TO WIGGINS PASS (Chart 11430)							
Gullivan Bay							
Faka Union Channel							
16235	Port of Islands Marina Daybeacon 3	25-50-45.365N 081-32-55.301W				SG on pile.	Private aid.
16240	Port of Islands Marina Daybeacon 4	25-50-42.865N 081-32-36.300W				TR on pile.	Private aid.
16245	Port of Islands Marina Daybeacon 5	25-50-59.864N 081-32-35.800W				SG on pile.	Private aid.
16250	Port of Islands Marina Daybeacon 6	25-51-22.363N 081-32-12.299W				TR on pile.	Private aid.
16255	Port of Islands Marina Daybeacon 8	25-51-44.362N 081-32-14.099W				TR on pile.	Private aid.
16260	Port of Islands Marina Daybeacon 10	25-51-56.862N 081-32-12.299W				TR on pile.	Private aid.
16265	Port of Islands Marina Daybeacon 11	25-52-02.361N 081-32-10.299W				SG on pile.	Private aid.
16270	Port of Islands Marina Daybeacon 12	25-52-01.361N 081-32-03.299W				TR on pile.	Private aid.
16275	Port of Islands Marina Daybeacon 13	25-52-05.461N 081-32-01.299W				SG on pile.	Private aid.
16280	Port of Islands Marina Daybeacon 15	25-52-18.261N 081-32-03.299W				SG on pile.	Private aid.
16285	Port of Islands Marina Daybeacon 17	25-52-37.260N 081-31-45.298W				SG on pile.	Private aid.
16290	Port of Islands Marina Daybeacon 19	25-53-02.859N 081-31-45.298W				SG on pile.	Private aid.
16300	Port of Islands Marina Daybeacon 23	25-53-26.358N 081-31-31.797W				SG on pile.	Private aid.
16305	Port of Islands Marina Daybeacon 24	25-53-29.358N 081-31-25.797W				TR on pile.	Private aid.
16310	Port of Islands Marina Daybeacon 26	25-53-31.858N 081-31-20.297W				TR on pile.	Private aid.
16315	Port of Islands Marina Daybeacon 27	25-53-33.858N 081-31-16.797W				SG on pile.	Private aid.
16320	Port of Islands Marina Daybeacon 28	25-53-33.558N 081-31-13.897W				TR on pile.	Private aid.
16325	Port of Islands Marina Daybeacon 29	25-53-36.358N 081-31-15.797W				SG on pile.	Private aid.
16330	Port of Islands Marina Daybeacon 31	25-53-39.857N 081-31-14.397W				TR on pile.	Private aid.
16335	Port of Islands Marina Daybeacon 32	25-53-39.257N 081-31-12.397W				TR on pile.	Private aid.

(1) No.	(2) Name and Location	(3) Position	(4) Characteristic	(5) Height	(6) Range	(7) Structure	(8) Remarks
FLORIDA - Seventh District							
LOSTMANS RIVER TO WIGGINS PASS (Chart 11430)							
Gullivan Bay							
Faka Union Channel							
16340	Port of Islands Marina Daybeacon 33	25-53-42.857N 081-31-12.797W				SG on pile.	Private aid.
16345	Port of Islands Marina Daybeacon 34	25-53-41.257N 081-31-10.797W				TR on pile.	Private aid.
16350	Port of Islands Marina Daybeacon 35	25-53-45.357N 081-31-10.297W				SG on pile.	Private aid.
16355	Port of Islands Marina Daybeacon 36	25-53-44.857N 081-31-08.097W				TR on pile.	Private aid.
16360	Port of Islands Marina Daybeacon 37	25-53-47.357N 081-31-08.297W				SG on pile.	Private aid.
16365	Port of Islands Marina Daybeacon 38	25-53-47.357N 081-31-06.297W				TR on pile.	Private aid.
16370	Port of Islands Marina Daybeacon 39	25-53-50.357N 081-31-06.297W				SG on pile.	Private aid.
16375	Port of Islands Marina Daybeacon 41	25-53-53.157N 081-31-04.797W				SG on pile.	Private aid.
16380	Port of Islands Marina Daybeacon 42	25-53-52.357N 081-31-02.796W				TR on pile.	Private aid.
16385	Port of Islands Marina Daybeacon 43	25-53-55.257N 081-31-02.796W				TR on pile.	Private aid.
16390	Port of Islands Marina Daybeacon 44	25-53-54.357N 081-31-00.396W				TR on pile.	Private aid.
Blackwater River							
16480	- Daybeacon 2	25-55-03.356N 081-36-45.305W				TR on pile.	Private aid.
16485	- Daybeacon 4	25-55-14.356N 081-36-35.305W				TR on pile.	Private aid.
16500	- Daybeacon 9	25-55-30.355N 081-36-37.305W				SG on pile.	Private aid.
16505	- Daybeacon 10	25-55-29.355N 081-36-32.305W				TR on pile.	Private aid.
16510	- Daybeacon 11	25-55-34.355N 081-36-25.304W				SG on pile.	Private aid.
16515	- Daybeacon 12	25-55-35.355N 081-36-19.304W				TR on pile.	Private aid.
16520	- Daybeacon 13	25-55-50.354N 081-36-01.304W				SG on pile.	Private aid.
16525	- Daybeacon 14	25-55-49.354N 081-35-56.303W				TR on pile.	Private aid.
16530	- Daybeacon 15	25-55-55.354N 081-35-50.303W				SG on pile.	Private aid.
16535	- Daybeacon 16	25-56-00.354N 081-35-43.303W				TR on pile.	Private aid.
16540	- Daybeacon 17	25-56-06.353N 081-35-40.303W				SG on pile.	Private aid.
16555	- Daybeacon 22	25-56-19.353N 081-35-28.303W				TR on pile.	Private aid.
16560	- Daybeacon 23	25-56-58.351N 081-35-15.302W				SG on pile.	Private aid.
16565	- Daybeacon 24	25-57-29.350N 081-35-01.301W				TR on pile.	Private aid.
16570	- Daybeacon 25	25-57-36.350N 081-34-59.301W				SG on pile.	Private aid.
16580	- Daybeacon 28	25-57-35.350N 081-35-07.301W				TR on pile.	Private aid.
16585	- Daybeacon 30	25-57-49.349N 081-35-11.301W				TR on pile.	Private aid.
16590	- Daybeacon 31	25-57-46.349N 081-35-09.301W				SG on pile.	Private aid.
16595	- Daybeacon 33	25-57-51.349N 081-35-18.302W				SG on pile.	Private aid.
16600	- Daybeacon 35	25-57-56.349N 081-35-18.302W				SG on pile.	Private aid.

(1) No.	(2) Name and Location	(3) Position	(4) Characteristic	(5) Height	(6) Range	(7) Structure	(8) Remarks
FLORIDA - Seventh District							
LOSTMANS RIVER TO WIGGINS PASS (Chart 11430)							
Gullivan Bay							
Blackwater River							
16605	- Daybeacon 36	25-58-03.349N 081-35-20.302W				TR on pile.	Private aid.
16610	- Daybeacon 38	25-58-04.349N 081-35-24.302W				TR on pile.	Private aid.
16615	- Daybeacon 39	25-58-02.349N 081-35-27.302W				SG on pile.	Private aid.
16620	- Daybeacon 41	25-58-04.349N 081-35-30.302W				SG on pile.	Private aid.
16625	- Daybeacon 43	25-58-06.349N 081-35-31.302W				SG on pile.	Private aid.
16630	- Daybeacon 45	25-58-09.349N 081-35-33.302W				SG on pile.	Private aid.
16635	- Daybeacon 47	25-58-12.349N 081-35-31.302W				SG on pile.	Private aid.
16640	- Daybeacon 48	25-58-17.348N 081-35-30.302W				TR on pile.	Private aid.
16645	- Daybeacon 49	25-58-25.348N 081-35-35.302W				SG on pile.	Private aid.
16660	- Daybeacon 54	25-58-43.347N 081-35-25.301W				TR on pile.	Private aid.
16665	- Daybeacon 56	25-58-55.347N 081-35-30.302W				TR on pile.	Private aid.
Caxambas Bay							
16670	COON KEY LIGHT	25-52-54.249N 081-37-56.024W	Fl W 4s	18	6	NR on pile.	
16672	Coon Key Shoal Daybeacon	25-53-44.580N 081-38-26.220W				NW on pile worded DANGER SHOAL.	Private aid.
16675	- South Approach Daybeacon 2	25-53-06.495N 081-38-36.275W				TR on pile.	Private aid.
16680	- South Approach Daybeacon 4	25-53-18.900N 081-39-16.080W				TR on pile.	Private aid.
16685	- Daybeacon 1	25-54-00.003N 081-39-36.462W				SG on pile.	Private aid.
16690	- Daybeacon 3	25-53-58.260N 081-40-33.561W				SG on pile.	Private aid.
16695	- Daybeacon 5	25-53-58.140N 081-40-57.561W				SG on pile.	Private aid.
16700	- Daybeacon 6	25-54-03.300N 081-41-18.561W				TR on pile.	Private aid.
16705	- Daybeacon 7	25-53-58.630N 081-41-21.773W				SG on pile.	Private aid.
16710	- Daybeacon 8	25-54-06.138N 081-41-32.423W				TR on pile.	Private aid.
16715	- Daybeacon 11	25-54-08.943N 081-41-37.845W				SG on pile.	Private aid.
16720	- Daybeacon 13	25-54-15.420N 081-41-38.301W				SG on pile.	Private aid.
16725	- Daybeacon 14	25-54-17.820N 081-41-36.501W				TR on pile.	Private aid.
16730	- Daybeacon 15	25-54-20.168N 081-41-37.565W				SG on pile.	Private aid.
16735	- Daybeacon 16	25-54-22.905N 081-41-35.247W				TR on pile.	Private aid.
16740	- Daybeacon 17	25-54-23.850N 081-41-37.887W				SG on pile.	Private aid.
16745	- Daybeacon 18	25-54-32.730N 081-41-36.747W				TR on pile.	Private aid.
16750	- Daybeacon 19	25-54-28.110N 081-41-40.347W				SG on pile.	Private aid.
Horr's Island North Channel							
16755	- Daybeacon 1	25-54-29.359N 081-41-33.313W				SG on pile.	Private aid.

(1) No.	(2) Name and Location	(3) Position	(4) Characteristic	(5) Height	(6) Range	(7) Structure	(8) Remarks
FLORIDA - Seventh District							
LOSTMANS RIVER TO WIGGINS PASS (Chart 11430)							
Gullivan Bay							
Horris Island North Channel							
16760	- Daybeacon 2	25-54-26.359N 081-41-36.313W				TR on pile.	Private aid.
16765	- Daybeacon 3	25-54-27.359N 081-41-29.313W				SG on pile.	Private aid.
16770	- Daybeacon 4	25-54-25.359N 081-41-32.313W				TR on pile.	Private aid.
16775	- Daybeacon 5	25-54-25.359N 081-41-25.313W				SG on pile.	Private aid.
16780	- Daybeacon 6	25-54-23.359N 081-41-29.313W				TR on pile.	Private aid.
16785	- Daybeacon 7	25-54-22.359N 081-41-22.313W				SG on pile.	Private aid.
16790	- Daybeacon 8	25-54-21.359N 081-41-25.313W				TR on pile.	Private aid.
Snook Hole Channel							
16790.01	- Daybeacon 1	25-52-55.660N 081-40-52.669W				SG on pile.	Private aid.
16790.02	- Daybeacon 2	25-53-17.184N 081-41-08.974W				TR on pile.	Private aid.
16790.03	- Daybeacon 3	25-53-24.990N 081-41-27.543W				SG on pile.	Private aid.
16790.04	- Daybeacon 4	25-53-33.356N 081-41-41.375W				TR on pile.	Private aid.
16790.05	- Daybeacon 5	25-53-37.761N 081-41-47.095W				SG on pile.	Private aid.
16790.06	- Daybeacon 8	25-53-35.028N 081-41-58.823W				TR on pile.	Private aid.
16790.07	- Daybeacon 9	25-53-34.283N 081-42-15.726W				SG on pile.	Private aid.
Cape Romano							
16792	- Channel Daybeacon 2	25-50-46.680N 081-40-38.280W				TR on pile.	Private aid.
16792.1	- Channel Daybeacon 4	25-50-54.240N 081-40-34.932W				TR on pile.	Private aid.
16792.2	- Channel Daybeacon 6	25-51-08.880N 081-40-24.300W				TR on pile.	Private aid.
16792.3	- Channel Daybeacon 8	25-51-21.840N 081-40-16.560W				TR on pile.	Private aid.
16792.4	- Channel Daybeacon 9	25-51-24.900N 081-40-19.440W				SG on pile.	Private aid.
16792.5	- Channel Daybeacon 10	25-51-44.280N 081-40-08.100W				TR on pile.	Private aid.
16792.6	- Channel Daybeacon 12	25-51-55.080N 081-40-04.260W				TR on pile.	Private aid.
16792.7	- Channel Daybeacon 13	25-51-56.760N 081-40-07.920W				SG on pile.	Private aid.
16792.8	- Channel Daybeacon 14	25-52-10.860N 081-40-05.940W				TR on pile.	Private aid.
16792.9	- Channel Daybeacon 16	25-52-31.560N 081-40-19.320W				TR on pile.	Private aid.
16793	- Channel Daybeacon 17	25-52-44.460N 081-40-19.140W				SG on pile.	Private aid.
16793.1	- Channel Daybeacon 19	25-52-59.160N 081-40-02.820W				SG on pile.	Private aid.
16793.2	- Channel Daybeacon 20	25-53-09.600N 081-39-42.060W				TR on pile.	Private aid.
16793.3	- Channel Daybeacon 21	25-53-20.040N 081-39-27.540W				SG on pile.	Private aid.
Big Marco River							
16795	- Daybeacon 2	25-54-00.855N 081-38-15.455W				TR on pile.	Private aid.
16800	- Daybeacon 3	25-54-37.755N 081-38-17.135W				SG on pile.	Private aid.

(1) No.	(2) Name and Location	(3) Position	(4) Characteristic	(5) Height	(6) Range	(7) Structure	(8) Remarks
FLORIDA - Seventh District							
LOSTMANS RIVER TO WIGGINS PASS (Chart 11430)							
Gullivan Bay							
Big Marco River							
16805	- Daybeacon 4	25-54-54.180N 081-38-20.518W				TR on pile.	Private aid.
16810	- Daybeacon 6	25-55-13.944N 081-38-28.886W				TR on pile.	Private aid.
16815	- Daybeacon 7	25-55-34.289N 081-38-35.280W				SG on pile.	Private aid.
16820	- Daybeacon 8	25-55-40.586N 081-38-44.198W				TR on pile.	Private aid.
16825	- Daybeacon 10	25-55-36.677N 081-39-01.691W				TR on pile.	Private aid.
16830	- Daybeacon 12	25-55-49.289N 081-39-12.240W				TR on pile.	Private aid.
Moran's Marina Channel							
16835	- Daybeacon 1	25-56-01.200N 081-39-16.000W				SG on pile.	Private aid.
16840	- Daybeacon 2	25-56-02.500N 081-39-16.800W				TR on pile.	Private aid.
16845	- Daybeacon 3	25-56-00.900N 081-39-18.100W				SG on pile.	Private aid.
16850	- Daybeacon 4	25-56-02.100N 081-39-18.000W				TR on pile.	Private aid.
Big Marco River							
16855	- Daybeacon 15	25-56-04.421N 081-39-14.054W				SG on pile.	Private aid.
16860	- Daybeacon 16	25-56-36.435N 081-39-16.945W				TR on pile.	Private aid.
16865	- Daybeacon 17	25-56-41.385N 081-39-45.995W				SG on pile.	Private aid.
16870	- Daybeacon 18	25-57-05.746N 081-40-04.458W				TR on pile.	Private aid.
16875	- Daybeacon 20	25-57-11.343N 081-40-28.697W				TR on pile.	Private aid.
16880	- Daybeacon 21	25-57-04.449N 081-40-42.993W				SG on pile.	Private aid.
16885	- Daybeacon 22	25-57-05.945N 081-40-54.125W				TR on pile.	Private aid.
16890	- Daybeacon 24	25-57-09.785N 081-41-13.085W				TR on pile.	Private aid.
16895	- Daybeacon 25	25-57-19.650N 081-41-30.903W				SG on pile.	Private aid.
16900	- Daybeacon 26	25-57-41.219N 081-42-32.046W				TR on pile.	Private aid.
Addison Bay							
16901.1	- Daybeacon 1	25-58-03.030N 081-40-32.950W				SG on pile.	Private aid.
16901.2	- Daybeacon 2	25-58-03.870N 081-40-32.610W				TR on pile.	Private aid.
16901.3	- Daybeacon 3	25-57-59.120N 081-41-10.760W				SG on pile.	Private aid.
16901.4	- Daybeacon 4	25-58-00.010N 081-41-10.640W				TR on pile.	Private aid.
16901.5	- Daybeacon 5	25-57-57.380N 081-41-50.280W				SG on pile.	Private aid.
16901.6	- Daybeacon 6	25-57-58.010N 081-41-50.750W				TR on pile.	Private aid.
16901.7	- Daybeacon 7	25-57-52.250N 081-42-17.240W				SG on pile.	Private aid.
16901.8	- Daybeacon 8	25-57-53.340N 081-42-17.190W				TR on pile.	Private aid.
Gullivan Bay							
Caxambas Pass							
16910	- Daybeacon 1	25-54-14.000N 081-44-05.000W				SG on pile.	Private aid.

(1) No.	(2) Name and Location	(3) Position	(4) Characteristic	(5) Height	(6) Range	(7) Structure	(8) Remarks
FLORIDA - Seventh District							
LOSTMANS RIVER TO WIGGINS PASS (Chart 11430)							
Gullivan Bay							
Caxambas Pass							
16915	- Daybeacon 2	25-54-15.000N 081-44-07.000W				TR on pile.	Private aid.
16917	Caxambas Breakwater North Obstruction Daybeacon	25-54-35.555N 081-43-52.318W				NW on pile worded DANGER BREAKWATER.	Private aid.
16917.5	CAXAMBAS BREAKWATER NORTH OBSTRUCTION LIGHT	25-54-34.712N 081-43-52.762W	FI W 4s			NW on pile worded DANGER BREAKWATER.	Private aid.
16917.7	Caxambas Breakwater C Obstruction Daybeacon	25-54-33.712N 081-43-52.581W				NW on pile worded DANGER BREAKWATER.	Private aid.
16917.8	CAXAMBAS BREAKWATER C OBSTRUCTION LIGHT	25-54-32.708N 081-43-52.298W	FI W 4s			NW on pile worded DANGER BREAKWATER.	Private aid.
16917.9	Caxambas Breakwater Obstruction Daybeacon	25-54-31.708N 081-43-52.116W				NW on pile worded DANGER BREAKWATER.	Private aid.
16918	CAXAMBAS BREAKWATER SOUTH OBSTRUCTION LIGHT	25-54-30.704N 081-43-52.833W	FI W 4s			NW on pile worded DANGER BREAKWATER.	Private aid.
16918.5	Caxambas Breakwater South Obstruction Daybeacon	25-54-29.875N 081-43-52.379W				NW on pile worded DANGER BREAKWATER.	Private aid.
16920	- Daybeacon 3	25-54-23.000N 081-43-52.000W				SG on pile.	Private aid.
16925	- Daybeacon 4	25-54-20.000N 081-43-50.000W				TR on pile.	Private aid.
16930	- Daybeacon 6	25-54-29.000N 081-43-31.000W				TR on pile.	Private aid.
16935	- Daybeacon 8	25-54-29.259N 081-42-56.905W				TR on pile.	Private aid.
16940	- Daybeacon 10	25-54-28.979N 081-42-39.055W				TR on pile.	Private aid.
Capri Pass							
16945	- LIGHT 1	25-58-15.212N 081-46-16.643W	FI G 2.5s	16	5	SG on pile.	
16955	- LIGHT 3	25-58-25.452N 081-45-22.156W	FI G 4s	16	5	SG on pile.	
16960	- LIGHT 4	25-58-16.203N 081-45-22.672W	FI R 4s	16	5	TR on pile.	
16961	South Point North Obstruction Daybeacon	25-57-40.000N 081-44-54.000W				NW on pile worded DANGER SUBMERGED T- GROIN.	Private aid.
16962	South Point S. Obstruction Daybeacon	25-57-34.000N 081-45-01.000W				NW on pile worded DANGER SUBMERGED T- GROIN.	Private aid.
16965	- Daybeacon 5	25-58-29.685N 081-45-01.796W				SG on pile.	
16970	- LIGHT 6	25-58-17.042N 081-44-52.195W	FI R 2.5s	16	5	TR on pile.	
16975	- Daybeacon 7	25-58-26.493N 081-44-42.054W				SG on pile.	
16980	- Daybeacon C	25-58-23.223N 081-44-38.814W				JG on pile.	
16983	- Daybeacon 8	25-58-16.195N 081-44-36.010W				TR on pile.	
16985	- LIGHT 9	25-58-19.272N 081-44-36.090W	Q G	16	5	SG on pile.	
16986	Royal Marco Point North Obstruction Daybeacon	25-58-12.000N 081-44-25.000W				NW on pile worded DANGER SUBMERGED T- GROIN.	Private aid.

(1) No.	(2) Name and Location	(3) Position	(4) Characteristic	(5) Height	(6) Range	(7) Structure	(8) Remarks
FLORIDA - Seventh District							
LOSTMANS RIVER TO WIGGINS PASS (Chart 11430)							
Capri Pass							
16987	Royal Marco Point S. Obst. Daybeacon	25-58-06.000N 081-44-30.000W				NW on pile worded DANGER SUBMERGED T- GROIN.	Private aid.
16990	- Daybeacon 11	25-58-25.470N 081-44-23.599W				SG on pile.	
16995	- LIGHT 12	25-58-28.348N 081-44-05.297W	FI R 4s	16	5	TR on pile.	
17000	- LIGHT 14	25-58-28.737N 081-43-48.578W	FI R 2.5s	13	5	TR on pile.	
17005	- Daybeacon 15	25-58-17.744N 081-43-26.143W				SG on pile.	
Collier Bay							
17010	- Daybeacon 2	25-58-08.940N 081-43-54.060W				TR on pile.	Private aid.
17012	- Daybeacon 4	25-58-00.120N 081-43-52.860W				TR on pile.	Private aid.
17014	- Daybeacon 6	25-57-56.100N 081-43-56.280W				TR on pile.	Private aid.
17014.5	- Daybeacon 6A	25-57-52.140N 081-44-02.940W				TR on pile.	Private aid.
17015	- Daybeacon 7	25-57-48.360N 081-44-07.920W				SG on pile.	Private aid.
17016	- Daybeacon 8	25-57-49.500N 081-44-08.520W				TR on pile.	Private aid.
17017	- Daybeacon 9	25-57-43.440N 081-44-13.740W				SG on pile.	Private aid.
17018	- Daybeacon 10	25-57-42.060N 081-44-16.080W				TR on pile.	Private aid.
17019	- Daybeacon 11	25-57-40.620N 081-44-14.760W				SG on pile.	Private aid.
17019.5	- Daybeacon 11A	25-57-37.800N 081-44-12.180W				SG on pile.	Private aid.
17020	- Daybeacon 12	25-57-36.420N 081-44-12.900W				TR on pile.	Private aid.
17021	- Daybeacon 13	25-57-25.080N 081-43-53.820W				SG on pile.	Private aid.
17023	- Daybeacon 15	25-57-19.260N 081-43-49.800W				SG on pile.	Private aid.
17024	- Daybeacon 16	25-57-18.480N 081-43-52.140W				TR on pile.	Private aid.
17030	- West Channel Daybeacon 1	25-57-42.780N 081-44-16.620W				SG on pile.	Private aid.
17033	- West Channel Daybeacon 2	25-57-44.400N 081-44-19.080W				TR on pile.	Private aid.
17035	- West Channel Daybeacon 3	25-57-42.480N 081-44-19.920W				SG on pile.	Private aid.
17037	- West Channel Daybeacon 5	25-57-35.040N 081-44-21.960W				SG on pile.	Private aid.
17040	- West Channel Daybeacon 7	25-57-28.740N 081-44-21.960W				SG on pile.	Private aid.
Capri Pass							
17045	- Shoal Daybeacon A	25-58-10.126N 081-43-29.940W				NW on pile worded DANGER SHOAL.	
17050	- Shoal Daybeacon B	25-58-09.284N 081-43-26.683W				NW on pile worded DANGER SHOAL.	
Factory Bay							
17055	- West Channel Daybeacon 1	25-58-15.000N 081-43-33.000W				SG on pile.	Private aid.
17060	- West Channel Daybeacon 3	25-58-06.000N 081-43-33.000W				SG on pile.	Private aid.
17065	- West Channel Daybeacon 5	25-57-58.000N 081-43-32.000W				SG on pile.	Private aid.

(1) No.	(2) Name and Location	(3) Position	(4) Characteristic	(5) Height	(6) Range	(7) Structure	(8) Remarks
FLORIDA - Seventh District							
LOSTMANS RIVER TO WIGGINS PASS (Chart 11430)							
Factory Bay							
17070	- E Channel Daybeacon 2	25-58-05.000N 081-43-20.000W				TR on pile.	Private aid.
17075	- E Channel Daybeacon 4	25-57-55.000N 081-43-26.000W				TR on pile.	Private aid.
17080	- E Channel Daybeacon 6	25-57-53.000N 081-43-30.000W				TR on pile.	Private aid.
17085	MARCO ISLAND YACHT CLUB OBSTRUCTION LIGHT	25-57-43.200N 081-42-44.500W	FI W 2s			On pier.	Private aid.
Big Marco Pass - Gordon Pass							
17087	Big Marco Pass Obstruction Daybeacon A	25-57-34.860N 081-45-01.620W				NW on pile worded DANGER SUBMERGED T-GROIN.	Private aid.
17087.1	Big Marco Pass Obstruction Daybeacon B	25-57-47.437N 081-44-47.491W				NW on pile worded DANGER SUBMERGED T-GROIN.	Private aid.
17087.2	Big Marco Pass Obstruction Daybeacon C	25-58-06.540N 081-44-31.560W				NW on pile worded DANGER SUBMERGED T-GROIN.	Private aid.
17087.3	Big Marco Pass Obstruction Daybeacon D	25-58-19.260N 081-44-17.880W				NW on pile worded DANGER SUBMERGED T-GROIN.	Private aid.
17087.4	BIG MARCO PASS OBSTRUCTION LIGHT E	25-58-27.120N 081-43-59.946W	FI W 4s			NW on pile worded DANGER SUBMERGED JETTY.	Private aid.
17090	Big Marco Pass-Gordon Pass Daybeacon 1	25-58-27.752N 081-44-36.676W				SG on pile.	
17095	Big Marco Pass-Gordon Pass Daybeacon 2	25-58-35.629N 081-44-27.977W				TR on pile.	
17100	Big Marco Pass-Gordon Pass Daybeacon 1A	25-58-36.546N 081-44-28.924W				SG on pile.	
Isles of Capri							
17105	- Daybeacon 2	25-58-45.500N 081-44-14.500W				TR on pile.	Private aid.
17110	- Daybeacon 3	25-58-49.400N 081-44-13.300W				SG on pile.	Private aid.
17115	- Daybeacon 4	25-58-58.000N 081-44-05.300W				TR on pile.	Private aid.
17120	- Daybeacon 5	25-59-01.800N 081-44-04.200W				SG on pile.	Private aid.
17125	- Daybeacon 6	25-59-05.600N 081-43-56.600W				TR on pile.	Private aid.
17135	- Daybeacon 8	25-59-06.400N 081-43-48.000W				TR on pile.	Private aid.
17140	- Daybeacon 9	25-59-08.500N 081-43-48.000W				SG on pile.	Private aid.
17145	- Daybeacon 10	25-59-07.800N 081-43-41.300W				TR on pile.	Private aid.
17150	- Daybeacon 11	25-59-09.000N 081-43-41.400W				SG on pile.	Private aid.
Big Marco Pass - Gordon Pass							
17160	Big Marco Pass-Gordon Pass Daybeacon 2A	25-58-47.689N 081-44-17.597W				TR on pile.	
17165	Big Marco Pass-Gordon Pass Daybeacon 3	25-58-44.270N 081-44-20.963W				SG on pile.	
17167	Big Marco Pass-Gordon Pass Buoy 3A	25-58-47.840N 081-44-18.616W				Green can.	
17170	Big Marco Pass-Gordon Pass Daybeacon 5	25-59-05.359N 081-44-24.808W				SG on pile.	
17175	Big Marco Pass-Gordon Pass Daybeacon 6	25-59-19.641N 081-44-28.621W				TR on pile.	
17180	Big Marco Pass-Gordon Pass Daybeacon 7	25-59-27.884N 081-44-32.252W				SG on pile.	

(1) No.	(2) Name and Location	(3) Position	(4) Characteristic	(5) Height	(6) Range	(7) Structure	(8) Remarks
FLORIDA - Seventh District							
LOSTMANS RIVER TO WIGGINS PASS (Chart 11430)							
Big Marco Pass - Gordon Pass							
17185	Big Marco Pass-Gordon Pass Daybeacon 12	25-59-48.278N 081-44-36.144W				TR on pile.	
17190	Big Marco Pass-Gordon Pass Daybeacon 13	25-59-51.485N 081-44-38.626W				SG on pile.	
17195	Big Marco Pass-Gordon Pass Daybeacon 14	25-59-53.238N 081-44-30.878W				TR on pile.	
17200	Big Marco Pass-Gordon Pass Daybeacon 15	26-00-00.607N 081-44-19.978W				SG on pile.	
17205	Big Marco Pass-Gordon Pass Daybeacon 16	26-00-11.421N 081-44-13.321W				TR on pile.	
17210	Big Marco Pass-Gordon Pass Daybeacon 17	26-00-24.799N 081-44-20.166W				SG on pile.	
17215	Big Marco Pass-Gordon Pass Daybeacon 18	26-00-25.713N 081-44-19.072W				TR on pile.	
17220	Big Marco Pass-Gordon Pass Daybeacon 18A	26-00-38.841N 081-44-30.841W				TR on pile.	
17225	Big Marco Pass-Gordon Pass Daybeacon 19	26-00-38.860N 081-44-32.427W				SG on pile.	
17230	Big Marco Pass-Gordon Pass Daybeacon 20	26-00-46.641N 081-44-36.901W				TR on pile.	
17235	Big Marco Pass-Gordon Pass Daybeacon 21	26-00-47.187N 081-44-39.590W				SG on pile.	
Hall Bay Channel							
17235.01	- Daybeacon 1	26-01-14.666N 081-44-23.346W				SG on pile.	Private aid.
17235.02	- Daybeacon 2	26-01-13.823N 081-44-22.370W				TR on pile.	Private aid.
17235.03	- Daybeacon 3	26-01-31.704N 081-44-12.737W				SG on pile.	Private aid.
17235.04	- Daybeacon 4	26-01-30.979N 081-44-11.950W				TR on pile.	Private aid.
17235.05	- Daybeacon 5	26-01-46.489N 081-43-48.371W				SG on pile.	Private aid.
17235.06	- Daybeacon 6	26-01-45.172N 081-43-48.534W				TR on pile.	Private aid.
17235.07	- Daybeacon 7	26-02-00.537N 081-43-20.029W				SG on pile.	Private aid.
17235.08	- Daybeacon 8	26-01-59.925N 081-43-19.275W				TR on pile.	Private aid.
Big Marco Pass - Gordon Pass							
17235.5	Big Marco Pass-Gordon Pass Daybeacon 22	26-00-49.130N 081-44-40.200W				TR on pile.	
17240	Big Marco Pass-Gordon Pass Daybeacon 23	26-00-47.041N 081-44-43.566W				SG on pile.	
17250	Big Marco Pass-Gordon Pass Daybeacon 25	26-00-46.801N 081-44-53.248W				SG on pile.	
17255	Big Marco Pass-Gordon Pass Daybeacon 26	26-00-48.436N 081-44-56.993W				TR on pile.	
17260	Big Marco Pass-Gordon Pass Daybeacon 27	26-00-49.039N 081-45-01.979W				SG on pile.	
17265	Big Marco Pass-Gordon Pass Daybeacon 27A	26-00-53.110N 081-45-13.814W				SG on pile.	
17270	Big Marco Pass-Gordon Pass Daybeacon 28	26-00-54.558N 081-45-12.938W				TR on pile.	
17275	Big Marco Pass-Gordon Pass Daybeacon 28A	26-00-53.457N 081-45-28.824W				TR on pile.	
17280	Big Marco Pass-Gordon Pass Daybeacon 29	26-00-53.484N 081-45-31.210W				SG on pile.	
17285	Big Marco Pass-Gordon Pass Daybeacon 30	26-00-59.568N 081-45-35.504W				TR on pile.	
17290	Big Marco Pass-Gordon Pass Daybeacon 30A	26-01-05.705N 081-45-42.440W				TR on pile.	
17295	Big Marco Pass-Gordon Pass Daybeacon 31	26-01-05.868N 081-45-43.964W				SG on pile.	

(1) No.	(2) Name and Location	(3) Position	(4) Characteristic	(5) Height	(6) Range	(7) Structure	(8) Remarks
FLORIDA - Seventh District							
LOSTMANS RIVER TO WIGGINS PASS (Chart 11430)							
Big Marco Pass - Gordon Pass							
17300	Big Marco Pass-Gordon Pass Daybeacon 33	26-01-08.808N 081-45-47.624W				SG on pile.	
17305	Big Marco Pass-Gordon Pass Daybeacon 34	26-01-11.538N 081-45-48.321W				TR on pile.	
17310	Big Marco Pass-Gordon Pass Daybeacon 36	26-01-25.381N 081-45-55.146W				TR on pile.	
17315	Big Marco Pass-Gordon Pass Daybeacon 38	26-01-36.896N 081-45-57.806W				TR on pile.	
17320	Big Marco Pass-Gordon Pass Daybeacon 40	26-01-58.067N 081-46-08.648W				TR on pile.	
17325	Big Marco Pass-Gordon Pass Daybeacon 42	26-02-11.147N 081-46-13.646W				TR on pile.	
17330	Big Marco Pass-Gordon Pass Daybeacon 44	26-02-20.149N 081-46-27.317W				TR on pile.	
17335	Big Marco Pass-Gordon Pass Daybeacon 46	26-02-29.202N 081-46-29.082W				TR on pile.	
17340	Big Marco Pass-Gordon Pass Daybeacon 47	26-02-33.726N 081-46-30.361W				SG on pile.	
17345	Big Marco Pass-Gordon Pass Daybeacon 48	26-02-37.295N 081-46-30.568W				TR on pile.	
17350	Big Marco Pass-Gordon Pass Daybeacon 49	26-02-50.886N 081-46-39.001W				SG on pile.	
17355	Big Marco Pass-Gordon Pass Daybeacon 50	26-03-06.963N 081-46-45.788W				TR on pile.	
17360	Big Marco Pass-Gordon Pass Daybeacon 51	26-03-07.548N 081-46-47.472W				SG on pile.	
17365	Big Marco Pass-Gordon Pass Daybeacon 52	26-03-23.281N 081-46-43.528W				TR on pile.	
17370	Big Marco Pass-Gordon Pass Daybeacon 53	26-03-36.368N 081-46-42.249W				SG on pile.	
17375	Big Marco Pass-Gordon Pass Daybeacon 54	26-03-41.998N 081-46-40.363W				TR on pile.	
17380	Big Marco Pass-Gordon Pass Daybeacon 55	26-03-48.379N 081-46-40.211W				SG on pile.	
17385	Big Marco Pass-Gordon Pass Daybeacon 56	26-03-48.350N 081-46-39.000W				TR on pile.	
17390	Big Marco Pass-Gordon Pass Daybeacon 57	26-04-00.561N 081-46-42.347W				SG on pile.	
17395	Big Marco Pass-Gordon Pass Daybeacon 58	26-04-01.002N 081-46-41.143W				TR on pile.	
17400	Big Marco Pass-Gordon Pass Daybeacon 60	26-04-14.581N 081-46-49.048W				TR on pile.	
17405	Big Marco Pass-Gordon Pass Daybeacon 62	26-04-31.007N 081-46-58.457W				TR on pile.	
17410	Big Marco Pass-Gordon Pass Daybeacon 64	26-04-42.107N 081-47-04.997W				TR on pile.	
17415	Big Marco Pass-Gordon Pass Daybeacon 65	26-04-41.821N 081-47-06.088W				SG on pile.	
17420	Big Marco Pass-Gordon Pass Daybeacon 66	26-05-02.627N 081-47-08.837W				TR on pile.	
17420.5	Big Marco Pass-Gordon Pass Daybeacon 67	26-05-02.364N 081-47-10.086W				SG on pile.	
17425	Big Marco Pass-Gordon Pass Daybeacon 68	26-05-21.155N 081-47-11.488W				TR on pile.	
17430	Big Marco Pass-Gordon Pass Daybeacon 69	26-05-21.678N 081-47-13.072W				SG on pile.	
17435	Big Marco Pass-Gordon Pass Daybeacon 71	26-05-40.286N 081-47-12.742W				SG on pile.	
17440	Big Marco Pass-Gordon Pass Daybeacon 73	26-05-58.969N 081-47-12.609W				SG on pile.	
17445	Big Marco Pass-Gordon Pass Junction Daybeacon G	26-06-03.901N 081-47-13.086W				JR on pile.	

(1) No.	(2) Name and Location	(3) Position	(4) Characteristic	(5) Height	(6) Range	(7) Structure	(8) Remarks
FLORIDA - Seventh District							
LOSTMANS RIVER TO WIGGINS PASS (Chart 11430)							
Gordon Pass Channel							
17453	- Buoy 1	26-05-30.068N 081-48-26.552W				Green can.	
17455	- Lighted Buoy 2	26-05-27.193N 081-48-27.139W	FI R 4s		5	Red.	
17460	- LIGHT 3	26-05-31.823N 081-48-17.687W	Q G		4	SG on pile.	
17465	- LIGHT 4	26-05-29.722N 081-48-16.520W	Q R	17	4	TR on pile.	
17470	- Daybeacon 5	26-05-34.687N 081-47-58.907W				SG on pile.	
17480.02	Gordon Pass South Obstruction Buoy	26-05-40.620N 081-48-08.900W				White can with open orange diamond worded DANGER SUBMERGED T- GROIN.	Private aid.
17480.03	Keewaydin Island Danger Day Beacon A	26-05-18.990N 081-48-03.610W				NW on pile worded DANGER SUBMERGED ROCK.	Private aid.
17480.04	Keewaydin Island Danger Day Beacon B	26-05-12.980N 081-48-00.880W				NW on pile worded DANGER SUBMERGED ROCK.	Private aid.
17480.05	Keewaydin Island Danger Day Beacon C	26-05-19.040N 081-48-02.430W				NW on pile worded DANGER SUBMERGED ROCK.	Private aid.
17480.06	Keewaydin Island Danger Day Beacon D	26-05-14.310N 081-47-59.210W				NW on pile worded DANGER SUBMERGED ROCK.	Private aid.
17485	- Daybeacon 7	26-05-35.336N 081-47-57.260W				SG on pile.	
17490	- LIGHT 6	26-05-33.808N 081-47-55.004W	FI R 4s	16	5	TR on pile.	
17500	- Daybeacon 8	26-05-44.207N 081-47-52.577W				TR on pile.	
17505	- LIGHT 9	26-05-48.215N 081-47-54.321W	FI G 4s	16	5	SG on pile.	
17510	- Daybeacon 10	26-05-48.189N 081-47-50.529W				TR on pile.	
17515	- Daybeacon 12	26-05-50.607N 081-47-43.180W				TR on pile.	
17520	- LIGHT 13	26-05-53.674N 081-47-44.672W	FI G 4s	12	5	SG on pile.	
17525	- LIGHT 16	26-05-53.523N 081-47-30.102W	FI R 4s	12	5	TR on pile.	
17530	- Daybeacon 18	26-05-59.853N 081-47-18.822W				TR on pile.	
Naples Bay Channel							
17535	- Daybeacon 19	26-06-05.853N 081-47-15.402W				SG on pile.	
17540	- LIGHT 20	26-06-05.313N 081-47-11.502W	FI R 4s	16	5	TR on pile.	
17545	- Daybeacon 21	26-06-08.731N 081-47-13.320W				SG on pile.	
17550	- Daybeacon 22	26-06-24.767N 081-47-11.597W				TR on pile.	
17555	Windstar Channel Daybeacon 2	26-06-17.333N 081-47-10.317W				TR on pile.	Private aid.
17560	Windstar Channel Shoal Daybeacon	26-06-19.333N 081-47-10.317W				NW on pile worded DANGER SHOAL.	Private aid.
17565	- Daybeacon 23	26-06-42.827N 081-47-13.799W				SG on pile.	
17570	- LIGHT 24	26-06-46.012N 081-47-11.339W	FI R 4s	16	5	TR on pile.	

(1) No.	(2) Name and Location	(3) Position	(4) Characteristic	(5) Height	(6) Range	(7) Structure	(8) Remarks
FLORIDA - Seventh District							
LOSTMANS RIVER TO WIGGINS PASS (Chart 11430)							
Naples Bay Channel							
Royal Harbor							
17575	- Daybeacon 1	26-06-51.600N 081-47-11.100W				SG on pile.	Private aid.
17580	- Daybeacon 2	26-06-51.300N 081-47-10.500W				TR on pile.	Private aid.
17585	- Daybeacon 3	26-06-54.200N 081-47-09.800W				SG on pile.	Private aid.
17590	- Daybeacon 4	26-06-53.900N 081-47-09.100W				TR on pile.	Private aid.
Naples Bay Channel							
17595	- Daybeacon 25	26-06-46.947N 081-47-14.104W				SG on pile.	
17600	- Daybeacon 26	26-06-57.206N 081-47-19.181W				TR on pile.	
17605	- LIGHT 27	26-06-59.241N 081-47-21.867W	FI G 4s	11	5	SG on pile.	
17610	- LIGHT 28	26-07-16.173N 081-47-25.731W	FI R 4s	16	5	TR on pile.	
17615	- Daybeacon 29	26-07-24.646N 081-47-27.300W				SG on pile.	
17620	- Daybeacon 30	26-07-36.478N 081-47-25.688W				TR on pile.	
17625	- Daybeacon 31	26-07-42.610N 081-47-27.434W				SG on pile.	
17630	- LIGHT 32	26-07-45.114N 081-47-25.611W	FI R 4s	16	5	TR on pile.	
17635	- LIGHT 34	26-07-51.703N 081-47-29.489W	FI R 2.5s	16	5	TR on pile.	
17640	- Daybeacon 33	26-07-45.877N 081-47-28.109W				SG on pile.	
17645	- Daybeacon 35	26-07-50.951N 081-47-31.321W				SG on pile.	
17650	Naples Yacht Club Daybeacon 1	26-07-49.800N 081-47-32.640W				SG on pile.	Private aid.
17655	Naples Yacht Club Daybeacon 2	26-07-51.790N 081-47-33.467W				TR on pile.	Private aid.
17660	Naples Yacht Club Daybeacon 3	26-07-47.500N 081-47-36.360W				SG on pile.	Private aid.
17665	Naples Yacht Club Daybeacon 4	26-07-51.790N 081-47-38.067W				TR on pile.	Private aid.
17667	Naples Yacht Club Daybeacon 5	26-07-48.960N 081-47-37.260W				SG on pile.	Private aid.
17667.1	Naples Yacht Club Daybeacon 7	26-07-48.180N 081-47-38.820W				SG on pile.	Private aid.
17670	- Daybeacon 36	26-07-57.827N 081-47-26.897W				TR on pile.	
17675	- Daybeacon 38	26-08-02.804N 081-47-25.441W				TR on pile.	
17680	- Daybeacon 39	26-08-09.288N 081-47-24.234W				SG on pile.	
17685	- LIGHT 40	26-08-12.501N 081-47-21.745W	FI R 4s	16	5	TR on pile.	
Old Naples Bay Channel							
17687	Old Naples Bay Daybeacon 1	26-08-07.200N 081-47-28.000W				SG on pile.	Private aid.
17687.1	Old Naples Bay Daybeacon 2	26-08-07.200N 081-47-27.200W				TR on pile.	Private aid.
17687.2	Old Naples Bay Daybeacon 3	26-08-09.000N 081-47-28.000W				SG on pile.	Private aid.
17687.3	Old Naples Bay Daybeacon 4	26-08-09.000N 081-47-27.200W				TR on pile.	Private aid.
17687.4	Old Naples Bay Daybeacon 5	26-08-10.500N 081-47-28.900W				SG on pile.	Private aid.

(1) No.	(2) Name and Location	(3) Position	(4) Characteristic	(5) Height	(6) Range	(7) Structure	(8) Remarks
FLORIDA - Seventh District							
LOSTMANS RIVER TO WIGGINS PASS (Chart 11430)							
Old Naples Bay Channel							
17687.5	Old Naples Bay Daybeacon 6	26-08-10.600N 081-47-28.000W				TR on pile.	Private aid.
17690	NAPLES SAILING CLUB WEST OBSTRUCTION LIGHT	26-08-15.500N 081-47-22.200W	Fl W 6s	8		NW on pile worded CAUTION MOORING AREA.	Private aid.
17695	NAPLES SAILING CLUB EAST OBSTRUCTION LIGHT	26-08-15.500N 081-47-19.000W	Fl W 6s	8		NW on pile worded CAUTION MOORING AREA.	Private aid.
17696	Naples Harbour Yacht Club Buoy 1	26-08-46.260N 081-47-10.140W				Green can.	Private aid.
17696.1	Naples Harbour Yacht Club Buoy 2	26-08-46.740N 081-47-10.800W				Red nun.	Private aid.
17696.2	Naples Harbour Yacht Club Buoy 3	26-08-52.560N 081-47-08.700W				Green can.	Private aid.
17696.3	Naples Harbour Yacht Club Buoy 4	26-08-52.680N 081-47-09.540W				Red nun.	Private aid.
17696.4	Naples Harbour Yacht Club Buoy 5	26-08-57.600N 081-47-06.900W				Green can.	Private aid.
17696.5	Naples Harbour Yacht Club Buoy 6	26-08-57.840N 081-47-07.320W				Red nun.	Private aid.
17696.6	Naples Harbour Yacht Club Buoy 7	26-09-01.140N 081-47-07.620W				Green can.	Private aid.
17696.7	Naples Harbour Yacht Club Buoy 8	26-09-00.840N 081-47-08.100W				Red nun.	Private aid.
17696.8	Naples Harbour Yacht Club Buoy 9	26-09-01.980N 081-47-09.120W				Green can.	Private aid.
17696.9	Naples Harbour Yacht Club Buoy 10	26-09-01.800N 081-47-03.420W				Red nun.	Private aid.
17697	Naples Harbour Yacht Club Buoy 11	26-09-02.820N 081-47-09.120W				Green can.	Private aid.
17697.1	Naples Harbour Yacht Club Buoy 12	26-09-03.960N 081-47-19.020W				Red nun.	Private aid.
Doctors Pass							
17700	- LIGHT DP	26-10-22.674N 081-49-01.678W	Mo (A) W			MR on pile.	Private aid.
17705	- Daybeacon 1	26-10-25.680N 081-48-59.760W				SG on pile.	Private aid.
17715	- Obstruction Daybeacon	26-10-28.000N 081-48-56.500W				NW on pile worded DANGER OBSTRUCTION.	Private aid.
17720	- Daybeacon 2	26-10-24.060N 081-48-59.100W				TR on pile.	Private aid.
17725	- Daybeacon 3	26-10-27.180N 081-48-52.560W				SG on pile.	Private aid.
17730	- Daybeacon 4	26-10-26.100N 081-48-52.440W				TR on pile.	Private aid.
17735	- Daybeacon 5	26-10-28.080N 081-48-47.880W				SG on pile.	Private aid.
17740	- Daybeacon 6	26-10-27.240N 081-48-47.460W				TR on pile.	Private aid.
17745	- Daybeacon 7	26-10-30.060N 081-48-43.560W				SG on pile.	Private aid.
17750	- Daybeacon 8	26-10-28.260N 081-48-44.940W				TR on pile.	Private aid.
17755	- Daybeacon 10	26-10-32.160N 081-48-41.820W				TR on pile.	Private aid.
17760	- Daybeacon 12	26-10-33.780N 081-48-42.480W				TR on pile.	Private aid.
17762	Moorings Bay Danger Oyster Reef Daybeacon A	26-10-36.240N 081-48-39.240W				NW on pile worded "DANGER OYSTER REEF"	Private aid.
17762.1	Moorings Bay Danger Oyster Reef Daybeacon B	26-10-33.900N 081-48-39.510W				NW on pile worded "DANGER OYSTER REEF"	Private aid.

(1) No.	(2) Name and Location	(3) Position	(4) Characteristic	(5) Height	(6) Range	(7) Structure	(8) Remarks
FLORIDA - Seventh District							
LOSTMANS RIVER TO WIGGINS PASS (Chart 11430)							
Doctors Pass							
17765	- Daybeacon 14	26-10-35.460N 081-48-42.780W				TR on pile.	Private aid.
17770	- Daybeacon 16	26-10-37.380N 081-48-43.080W				TR on pile.	Private aid.
FORT MYERS TO CHARLOTTE HARBOR AND WIGGINS PASS (Chart 11427)							
Wiggins Pass							
17775	- SAFE WATER LIGHT WP	26-17-15.600N 081-50-08.400W	Mo (A) W	12		MR on pile.	Private aid.
17780	- Daybeacon 1	26-17-17.600N 081-49-57.900W				SG on pile.	Private aid.
17785	- Daybeacon 2	26-17-16.400N 081-49-57.600W				TR on pile.	Private aid.
17790	- Daybeacon 4	26-17-18.000N 081-49-49.000W				TR on pile.	Private aid.
17795	- Daybeacon 6	26-17-20.000N 081-49-48.000W				TR on pile.	Private aid.
17800	- Daybeacon 8	26-17-22.000N 081-49-45.000W				TR on pile.	Private aid.
17805	- Daybeacon 10	26-17-22.000N 081-49-41.000W				TR on pile.	Private aid.
17810	- Daybeacon 11	26-17-23.000N 081-49-40.000W				SG on pile.	Private aid.
17815	- Daybeacon 12	26-17-23.000N 081-49-39.000W				TR on pile.	Private aid.
Water Turkey Bay Channel							
17820	- Daybeacon 1	26-17-18.000N 081-49-38.000W				SG on pile.	Private aid.
17825	- Daybeacon 2	26-17-18.000N 081-49-39.000W				TR on pile.	Private aid.
17830	- Daybeacon 3	26-16-54.000N 081-49-30.000W				SG on pile.	Private aid.
17835	- Daybeacon 4	26-16-53.309N 081-49-31.316W				TR on pile.	Private aid.
17840	- Daybeacon 5	26-16-50.310N 081-49-31.316W				SG on pile.	Private aid.
17845	- Daybeacon 6	26-16-48.310N 081-49-32.316W				TR on pile.	Private aid.
17855	- Daybeacon 8	26-16-47.310N 081-49-30.316W				TR on pile.	Private aid.
17860	- Daybeacon 9	26-16-46.310N 081-49-28.316W				SG on pile.	Private aid.
17865	- Daybeacon 10	26-16-45.310N 081-49-28.316W				TR on pile.	Private aid.
17870	- Daybeacon 11	26-16-44.310N 081-49-26.316W				SG on pile.	Private aid.
17875	- Daybeacon 12	26-16-41.310N 081-49-27.316W				TR on pile.	Private aid.
17877	Water Turkey Bay Daybeacon 13	26-16-41.000N 081-49-25.000W				SG on pile.	Private aid.
17878	Water Turkey Bay Daybeacon 14	26-16-41.000N 081-49-27.000W				TR on pile.	Private aid.
Tempustech Marina							
17885	Barefoot Boat Club Daybeacon 1	26-17-30.000N 081-49-34.500W				SG on pile.	Private aid.
17890	Barefoot Boat Club Daybeacon 3	26-17-47.000N 081-48-35.500W				SG on pile.	Private aid.
17895	Barefoot Boat Club Daybeacon 4	26-17-57.500N 081-49-40.000W				TR on pile.	Private aid.
17900	Barefoot Boat Club Daybeacon 5	26-18-08.000N 081-49-47.000W				SG on pile.	Private aid.
17905	Barefoot Boat Club Daybeacon 6	26-18-19.800N 081-49-47.000W				TR on pile.	Private aid.
17910	Barefoot Boat Club Daybeacon 8	26-18-28.500N 081-49-53.000W				TR on pile.	Private aid.

(1) No.	(2) Name and Location	(3) Position	(4) Characteristic	(5) Height	(6) Range	(7) Structure	(8) Remarks
FLORIDA - Seventh District							
FORT MYERS TO CHARLOTTE HARBOR AND WIGGINS PASS (Chart 11427)							
Wiggins Pass							
Tempustech Marina							
17915	Barefoot Boat Club Daybeacon 10	26-18-32.800N 081-50-00.000W				TR on pile.	Private aid.
17920	Barefoot Boat Club Daybeacon 12	26-18-47.500N 081-50-12.000W				TR on pile.	Private aid.
17925	Barefoot Boat Club Daybeacon 14	26-18-53.000N 081-50-07.000W				TR on pile.	Private aid.
17930	Barefoot Boat Club Daybeacon 15	26-18-56.000N 081-50-04.000W				SG on pile.	Private aid.
17935	Barefoot Boat Club Daybeacon 16	26-18-57.500N 081-50-03.000W				TR on pile.	Private aid.
17940	Barefoot Boat Club Daybeacon 18	26-19-05.000N 081-50-02.500W				TR on pile.	Private aid.
17945	Barefoot Boat Club Daybeacon 19	26-19-13.800N 081-50-01.500W				SG on pile.	Private aid.
17950	Barefoot Boat Club Daybeacon 21	26-19-29.000N 081-50-03.000W				SG on pile.	Private aid.
17955	Barefoot Boat Club Daybeacon 22	26-19-42.500N 081-50-03.500W				TR on pile.	Private aid.
17960	Barefoot Boat Club Daybeacon 23	26-19-42.500N 081-50-04.500W				SG on pile.	Sign on bridge after this aid states, CAUTION: Markers are reversed on opposite side of bridge. Private aid.
New Pass							
17964	- Lighted Buoy 1	26-22-27.831N 081-52-34.683W	FI G 2.5s			Green.	Private aid.
17965	- Lighted Buoy 2	26-22-31.591N 081-52-25.805W	FI R 2.5s			Red.	Private aid.
17970	- Buoy 4	26-22-39.596N 081-52-09.958W				Red nun.	Private aid.
Big Carlos Pass							
17975	- Lighted Buoy 1	26-23-34.710N 081-53-51.821W	FI G 4s			Green.	Private aid.
17976	- Buoy 2	26-23-41.107N 081-53-39.304W				Red nun.	Private aid.
17977	- Buoy 3	26-23-46.864N 081-53-32.500W				Green can.	Private aid.
17980	- Buoy 4	26-23-51.914N 081-53-21.343W				Red nun.	Private aid.
17985	- Buoy 5	26-24-00.835N 081-53-11.101W				Green can.	Private aid.
San Carlos Bay							
17990	- LIGHT SC	26-25-08.251N 081-57-32.886W	Mo (A) W	16	7	MR on pile.	
17995	- Daybeacon 1	26-25-56.134N 081-58-07.764W				SG on pile.	
18000	- CHANNEL LIGHT 2	26-26-03.924N 081-57-53.326W	FI R 2.5s	16	5	TR on pile.	
18005	- CHANNEL LIGHT 3	26-26-55.253N 081-58-53.358W	FI G 4s	16	5	SG on pile.	
18010	- CHANNEL LIGHT 4	26-27-06.837N 081-58-40.711W	Q R	16	4	TR on pile.	
18015	Punta Rassa Daybeacon 1	26-27-58.195N 082-00-54.186W				SG on pile.	
18020	PUNTA RASSA LIGHT 3	26-28-28.121N 082-00-49.336W	FI G 4s	16	5	SG on pile.	
18025	- CHANNEL LIGHT 6	26-27-55.735N 081-59-51.831W	FI R 4s	16	5	TR on dolphin.	
18030	- Channel Daybeacon 8	26-28-19.408N 082-00-17.143W				TR on pile.	
18035	- CHANNEL LIGHT 10	26-28-39.989N 082-00-38.334W	FI R 4s	16	5	TR on pile.	

(1) No.	(2) Name and Location	(3) Position	(4) Characteristic	(5) Height	(6) Range	(7) Structure	(8) Remarks
FLORIDA - Seventh District							
FORT MYERS TO CHARLOTTE HARBOR AND WIGGINS PASS (Chart 11427)							
Tarpon Bay							
18038	- Daybeacon 2	26-28-00.120N 082-03-52.200W					Private aid.
18038.1	- Daybeacon 4	26-27-41.760N 082-04-05.520W					Private aid.
18038.2	- Daybeacon 6	26-27-34.200N 082-04-12.360W					Private aid.
18038.3	- Daybeacon 8	26-27-29.520N 082-04-20.280W					Private aid.
18038.4	- Daybeacon 10	26-27-29.520N 082-04-26.760W					Private aid.
18038.5	- Daybeacon 11	26-27-28.080N 082-04-32.160W					Private aid.
18038.6	- Daybeacon 13	26-27-22.280N 082-04-37.920W					Private aid.
18038.7	- Daybeacon 14	26-27-18.650N 082-04-42.240W					Private aid.
18038.8	- Daybeacon 15	26-27-09.650N 082-04-46.920W					Private aid.
18038.9	- Daybeacon 16	26-27-06.550N 082-04-48.720W					Private aid.
18039	- Daybeacon 18	26-26-55.430N 082-04-53.400W					Private aid.
18039.1	- Daybeacon 19	26-26-46.390N 082-04-55.920W					Private aid.
18039.2	- Daybeacon 20	26-26-37.750N 082-04-58.080W					Private aid.
18039.3	- Daybeacon 21	26-26-37.540N 082-04-57.360W					Private aid.
18039.4	- Daybeacon 22	26-26-34.980N 082-04-58.440W					Private aid.
18039.5	- Daybeacon 23	26-26-34.660N 082-04-58.080W					Private aid.
San Carlos Bay							
Punta Rassa Boat Ramp Channel							
18040	- Daybeacon 1	26-29-03.327N 082-00-46.000W				SG on pile.	Private aid.
18045	- Daybeacon 2	26-29-03.225N 082-00-44.721W				TR on pile.	Private aid.
18050	- Daybeacon 3	26-29-05.100N 082-00-42.100W				SG on pile.	Private aid.
18055	- Daybeacon 4	26-29-05.327N 082-00-40.000W				TR on pile.	Private aid.
18060	- Daybeacon 5	26-29-06.954N 082-00-39.088W				SG on pile.	Private aid.
San Carlos Bay							
San Carlos Bay							
18065	- Daybeacon 11	26-29-42.081N 082-00-52.256W				SG on pile.	
Port Sanibel Marina Channel							
18067	Port Sanibel Marina Daybeacon 1	26-29-45.000N 082-00-37.200W				SG on pile.	Private aid.
18067.1	Port Sanibel Marina Daybeacon 2	26-29-43.500N 082-00-36.200W				TR on pile.	Private aid.
18067.2	Port Sanibel Marina Daybeacon 3	26-29-47.000N 082-00-34.000W				SG on pile.	Private aid.
18067.3	Port Sanibel Marina Daybeacon 4	26-29-45.800N 082-00-33.000W				TR on pile.	Private aid.
18067.4	Port Sanibel Marina Daybeacon 5	26-29-49.600N 082-00-30.500W				SG on pile.	Private aid.
18067.5	Port Sanibel Marina Daybeacon 6	26-29-48.000N 082-00-30.000W				TR on pile.	Private aid.
18067.6	Port Sanibel Marina Daybeacon 7	26-29-46.800N 082-00-25.800W				SG on pile.	Private aid.

(1) No.	(2) Name and Location	(3) Position	(4) Characteristic	(5) Height	(6) Range	(7) Structure	(8) Remarks
FLORIDA - Seventh District							
FORT MYERS TO CHARLOTTE HARBOR AND WIGGINS PASS (Chart 11427)							
San Carlos Bay							
Port Sanibel Marina Channel							
18067.7	Port Sanibel Marina Daybeacon 8	26-29-46.000N 082-00-26.000W				TR on pile.	Private aid.
18067.8	Port Sanibel Marina Daybeacon 9	26-29-46.800N 082-00-21.000W				SG on pile.	Private aid.
18067.9	Port Sanibel Marina Daybeacon 10	26-29-45.800N 082-00-22.000W				TR on pile.	Private aid.
18068	Port Sanibel Marina Daybeacon 11	26-29-43.200N 082-00-17.000W				SG on pile.	Private aid.
18068.1	Port Sanibel Marina Daybeacon 12	26-29-42.200N 082-00-18.000W				TR on pile.	Private aid.
18068.2	Port Sanibel Marina Daybeacon 13	26-29-40.200N 082-00-15.000W				SG on pile.	Private aid.
18068.3	Port Sanibel Marina Daybeacon 14	26-29-39.500N 082-00-15.800W				TR on pile.	Private aid.
18068.4	Port Sanibel Marina Daybeacon 15	26-29-37.000N 082-00-11.800W				SG on pile.	Private aid.
18068.5	Port Sanibel Marina Daybeacon 16	26-29-36.500N 082-00-12.800W				TR on pile.	Private aid.
18068.6	Port Sanibel Marina Daybeacon 18	26-29-35.000N 082-00-07.600W				TR on pile.	Private aid.
18068.7	Port Sanibel Marina Daybeacon 19	26-29-35.500N 082-00-06.200W				SG on pile.	Private aid.
18068.8	Port Sanibel Marina Daybeacon 20	26-29-33.000N 082-00-02.500W				TR on pile.	Private aid.
18068.9	Port Sanibel Marina Daybeacon 21	26-29-33.800N 082-00-01.400W				SG on pile.	Private aid.
18069	Port Sanibel Marina Daybeacon 22	26-29-31.300N 081-59-57.000W				TR on pile.	Private aid.
18069.1	Port Sanibel Marina Daybeacon 23	26-29-31.600N 081-59-55.500W				SG on pile.	Private aid.
18069.2	Port Sanibel Marina Daybeacon 24	26-29-29.000N 081-59-53.200W				TR on pile.	Private aid.
18069.3	Port Sanibel Marina Daybeacon 26	26-29-28.500N 081-59-48.000W				TR on pile.	Private aid.
18069.4	Port Sanibel Marina Daybeacon 28	26-29-27.800N 081-59-43.200W				TR on pile.	Private aid.
18069.5	Port Sanibel Marina Daybeacon 30	26-29-27.200N 081-59-38.000W				TR on pile.	Private aid.
18069.6	Port Sanibel Marina Daybeacon 32	26-29-25.500N 081-59-33.800W				TR on pile.	Private aid.
18069.7	Port Sanibel Marina Daybeacon 33	26-29-25.200N 081-59-29.000W				SG on pile.	Private aid.
18069.8	Port Sanibel Marina Daybeacon 34	26-29-24.400N 081-59-28.000W				TR on pile.	Private aid.
18069.9	Port Sanibel Marina Daybeacon 35	26-29-26.200N 081-59-27.000W				SG on pile.	Private aid.
18069.93	Port Sanibel Marina Daybeacon 36	26-29-33.500N 081-59-25.000W				TR on pile.	Private aid.
18069.95	Port Sanibel Marina Daybeacon 38	26-29-23.200N 081-59-22.600W				TR on pile.	Private aid.
18069.97	Port Sanibel Marina Daybeacon 40	26-29-22.600N 081-59-21.400W				TR on pile.	Private aid.
18069.98	Port Sanibel Marina Daybeacon 42	26-29-21.800N 081-59-21.400W				TR on pile.	Private aid.
San Carlos Bay							
18070	- LIGHT 13	26-30-02.149N 082-00-51.849W	FI G 4s	16	5	SG on pile.	
18075	- LIGHT 14	26-30-25.990N 082-00-57.039W	FI R 4s	16	5	TR on pile.	
18080	- Daybeacon 15	26-30-25.318N 082-01-05.401W				SG on pile.	

(1) No.	(2) Name and Location	(3) Position	(4) Characteristic	(5) Height	(6) Range	(7) Structure	(8) Remarks
FLORIDA - Seventh District							
FORT MYERS TO CHARLOTTE HARBOR AND WIGGINS PASS (Chart 11427)							
San Carlos Bay							
Matanzas Pass Channel							
18085	- LIGHT 1	26-27-39.212N 081-58-28.783W	FI G 2.5s	16	5	SG on pile.	
18087	- Daybeacon 2	26-27-47.892N 081-58-15.573W				TR on pile.	
18090	- Daybeacon 3	26-27-49.013N 081-58-17.831W				SG on pile.	
18095	- Buoy 4	26-27-55.314N 081-58-09.969W				Red nun.	
18107	- Lighted Buoy 5	26-28-00.331N 081-58-10.655W	FI G 4s		5	Green.	
18110	- Daybeacon 6	26-27-57.845N 081-58-04.188W				TR on pile.	
18120	- Lighted Buoy 7	26-28-00.798N 081-58-02.972W	Q G		4	Green.	
18125	- Daybeacon 8	26-27-58.324N 081-58-00.047W				TR on pile.	
18130	- LIGHT 9	26-28-00.218N 081-57-55.528W	FI G 4s	16	5	SG on pile.	
18133	ESTERO ISLAND TERMINAL GROIN OBSTRUCTION LT	26-27-51.473N 081-58-08.018W	FI W 4s			NW on pile worded DANGER ROCK.	Private aid.
Hurricane Bay Marina West Channel							
18135	- Daybeacon 1	26-27-59.987N 081-57-52.323W				SG on pile.	Private aid.
18140	- Daybeacon 2	26-27-58.587N 081-57-52.223W				TR on pile.	Private aid.
Old Pelican Bay							
18142	- Daybeacon 1	26-28-00.649N 081-57-50.993W				SG on pile.	Private aid.
18142.1	- Daybeacon 2	26-28-00.414N 081-57-50.772W				TR on pile.	Private aid.
18142.2	- Daybeacon 3	26-28-03.532N 081-57-46.565W				SG on pile.	Private aid.
18142.3	- Daybeacon 4	26-28-03.191N 081-57-46.044W				TR on pile.	Private aid.
18142.4	- Daybeacon 5	26-28-05.024N 081-57-44.125W				SG on pile.	Private aid.
18142.5	- Daybeacon 6	26-28-04.531N 081-57-43.553W				TR on pile.	Private aid.
18142.6	- Daybeacon 7	26-28-06.936N 081-57-41.233W				SG on pile.	Private aid.
18142.7	- Daybeacon 8	26-28-06.810N 081-57-40.847W				TR on pile.	Private aid.
18142.8	- Daybeacon 9	26-28-09.101N 081-57-39.698W				SG on pile.	Private aid.
18142.9	- Daybeacon 10	26-28-08.724N 081-57-39.254W				TR on pile.	Private aid.
18143	- Daybeacon 11	26-28-11.008N 081-57-38.414W				SG on pile.	Private aid.
18143.1	- Daybeacon 12	26-28-10.835N 081-57-37.948W				TR on pile.	Private aid.
18143.2	- Daybeacon 13	26-28-13.150N 081-57-36.928W				SG on pile.	Private aid.
18143.3	- Daybeacon 14	26-28-12.942N 081-57-36.528W				TR on pile.	Private aid.
18143.4	- Daybeacon 15	26-28-14.696N 081-57-35.869W				SG on pile.	Private aid.
18143.5	- Daybeacon 16	26-28-14.583N 081-57-35.514W				TR on pile.	Private aid.
Hurricane Bay Marina West Channel							
18145	- Daybeacon 3	26-27-58.287N 081-57-53.323W				SG on pile.	Private aid.
18150	- Daybeacon 4	26-27-58.187N 081-57-43.723W				TR on pile.	Private aid.

(1) No.	(2) Name and Location	(3) Position	(4) Characteristic	(5) Height	(6) Range	(7) Structure	(8) Remarks
FLORIDA - Seventh District							
FORT MYERS TO CHARLOTTE HARBOR AND WIGGINS PASS (Chart 11427)							
San Carlos Bay							
Hurricane Bay Marina West Channel							
18155	- Daybeacon 6	26-27-58.187N 081-57-39.123W				TR on pile.	Private aid.
18160	- Daybeacon 7	26-27-59.187N 081-57-37.623W				SG on pile.	Private aid.
18165	- Daybeacon 8	26-27-57.187N 081-57-31.122W				TR on pile.	Private aid.
18170	- Daybeacon 9	26-27-58.587N 081-57-31.522W				SG on pile.	Private aid.
18175	- Junction Daybeacon	26-27-58.187N 081-57-25.122W				JG on pile.	Private aid.
18180	- Daybeacon 11	26-28-00.287N 081-57-26.022W				SG on pile.	Private aid.
18185	- Daybeacon 13	26-28-02.087N 081-57-12.122W				SG on pile.	Private aid.
18190	- Daybeacon 15	26-28-01.087N 081-57-09.922W				SG on pile.	Private aid.
18195	- Daybeacon 17	26-28-00.987N 081-57-06.922W				SG on pile.	Private aid.
Siesta Isles							
18200	- Daybeacon 1	26-28-04.764N 081-57-18.779W				SG on pile.	Private aid.
18205	- Daybeacon 2	26-28-05.653N 081-57-17.288W				TR on pile.	Private aid.
18210	- Daybeacon 3	26-28-11.545N 081-57-18.549W				SG on pile.	Private aid.
18215	- Daybeacon 4	26-28-12.011N 081-57-17.392W				TR on pile.	Private aid.
Matanzas Pass Channel							
18225	- Buoy 10	26-27-55.112N 081-57-56.198W				Red nun.	
18230	- Daybeacon 11	26-27-50.591N 081-57-52.871W				SG on pile.	
18230.01	- LIGHT 12	26-27-46.140N 081-57-53.712W	FI R 4s	16	5	TR on dolphin.	
18232	- LIGHT 13	26-27-44.361N 081-57-50.198W	Q G		4	SG on pile.	
18235	- LIGHT 15	26-27-36.823N 081-57-38.442W	FI G 2.5s	16	5	SG on pile.	
18240	- Daybeacon 17	26-27-31.310N 081-57-20.108W				SG on pile.	
Hurricane Bay Marina South Channel							
18245	- Daybeacon 1	26-27-33.488N 081-57-18.822W				SG on pile.	Private aid.
18250	- Daybeacon 3	26-27-41.088N 081-57-18.922W				SG on pile.	Private aid.
18255	- Daybeacon 5	26-27-46.587N 081-57-19.822W				SG on pile.	Private aid.
18260	- Daybeacon 5A	26-27-50.287N 081-57-22.322W				SG on pile.	Private aid.
18265	- Daybeacon 7	26-27-56.287N 081-57-25.322W				SG on pile.	Private aid.
Matanzas Pass Channel							
18275	- Daybeacon 18	26-27-26.441N 081-57-07.307W				TR on pile.	
18280	- Daybeacon 20	26-27-29.821N 081-57-05.947W				TR on pile.	
18285	- Daybeacon 22	26-27-31.431N 081-57-03.840W				TR on pile.	
18290	- Daybeacon 24	26-27-30.577N 081-56-59.164W				TR on pile.	
18295	- Daybeacon 26	26-27-27.057N 081-56-52.849W				TR on pile.	

(1) No.	(2) Name and Location	(3) Position	(4) Characteristic	(5) Height	(6) Range	(7) Structure	(8) Remarks
FLORIDA - Seventh District							
FORT MYERS TO CHARLOTTE HARBOR AND WIGGINS PASS (Chart 11427)							
San Carlos Bay							
Matanzas Harbor Channel							
18296	- Daybeacon 2	26-27-21.900N 081-57-07.150W				TR on pile.	Private aid.
18296.1	- Daybeacon 3	26-27-21.940N 081-57-05.290W				SG on pile.	Private aid.
18296.2	- Daybeacon 4	26-27-16.410N 081-56-48.810W				TR on pile.	Private aid.
18296.3	- Daybeacon 5	26-27-18.880N 081-56-56.280W				SG on pile.	Private aid.
18296.4	- Daybeacon 7	26-27-17.480N 081-56-49.110W				SG on pile.	Private aid.
18296.5	- Daybeacon 9	26-27-18.930N 081-56-42.420W				SG on pile.	Private aid.
18296.6	- Daybeacon 11	26-27-20.890N 081-56-31.250W				SG on pile.	Private aid.
18296.7	- Daybeacon 13	26-27-20.870N 081-56-21.970W				SG on pile.	Private aid.
18296.8	- Daybeacon 14	26-27-19.880N 081-56-22.000W				TR on pile.	Private aid.
18298	Matanzas Harbor West Mooring Field Buoy A	26-27-26.720N 081-57-06.450W				Yellow can.	Private aid.
18298.1	Matanzas Harbor West Mooring Field Buoy B	26-27-23.920N 081-57-07.690W				Yellow can.	Private aid.
18298.2	Matanzas Harbor West Mooring Field Buoy C	26-27-22.940N 081-57-06.570W				Yellow can.	Private aid.
18298.3	Matanzas Harbor West Mooring Field Buoy D	26-27-18.810N 081-56-55.650W				Yellow can.	Private aid.
18298.4	Matanzas Harbor West Mooring Field Buoy E	26-27-17.610N 081-56-48.920W				Yellow can.	Private aid.
18298.5	Matanzas Harbor West Mooring Field Buoy F	26-27-19.070N 081-56-45.460W				Yellow can.	Private aid.
18298.6	Matanzas Harbor West Mooring Field Buoy G	26-27-21.430N 081-56-46.200W				Yellow can.	Private aid.
18298.7	Matanzas Harbor West Mooring Field Buoy H	26-27-22.690N 081-56-48.000W				Yellow can.	Private aid.
18298.8	Matanzas Harbor East Mooring Field Buoy I	26-27-19.700N 081-56-37.090W				Yellow can.	Private aid.
18298.9	Matanzas Harbor East Mooring Field Buoy J	26-27-18.560N 081-56-37.180W				Yellow can.	Private aid.
18299	Matanzas Harbor East Mooring Field Buoy K	26-27-16.860N 081-56-34.380W				Yellow can.	Private aid.
18299.1	Matanzas Harbor East Mooring Field Buoy L	26-27-15.890N 081-56-28.090W				Yellow can.	Private aid.
18299.2	Matanzas Harbor East Mooring Field Buoy M	26-27-13.680N 081-56-20.720W				Yellow can.	Private aid.
18299.3	Matanzas Harbor East Mooring Field Buoy N	26-27-17.990N 081-56-18.320W				Yellow can.	Private aid.
18299.4	Matanzas Harbor East Mooring Field Buoy O	26-27-19.900N 081-56-21.590W				Yellow can.	Private aid.
North Estero Bay							
18309	- Daybeacon 1	26-27-16.200N 081-56-34.800W				SG on pile.	Private aid.
18310	- Daybeacon 2	26-27-15.413N 081-56-34.797W				TR on pile.	Private aid.
18311	- Daybeacon 3	26-27-15.600N 081-56-30.480W				SG on pile.	Private aid.
18315	- Daybeacon 4	26-27-13.875N 081-56-27.679W				TR on pile.	Private aid.
18316	- Daybeacon 5	26-27-14.884N 081-56-24.410W				SG on pile.	Private aid.
18320	- Junction Daybeacon A	26-27-14.120N 081-56-19.840W				JG on pile.	Private aid.

(1) No.	(2) Name and Location	(3) Position	(4) Characteristic	(5) Height	(6) Range	(7) Structure	(8) Remarks
FLORIDA - Seventh District							
FORT MYERS TO CHARLOTTE HARBOR AND WIGGINS PASS (Chart 11427)							
San Carlos Bay							
Hurricane Bay							
18324	- Daybeacon 1	26-27-15.940N 081-56-18.580W				SG on pile.	Private aid.
18325	- Daybeacon 2	26-27-16.288N 081-56-17.621W				TR on pile.	Private aid.
18330	- Daybeacon 4	26-27-19.588N 081-56-14.321W				TR on pile.	Private aid.
18335	- Daybeacon 5	26-27-24.188N 081-56-11.720W				SG on pile.	Private aid.
18340	- Daybeacon 7	26-27-27.088N 081-56-11.920W				SG on pile.	Private aid.
18345	- Daybeacon 8	26-27-34.588N 081-56-13.320W				TR on pile.	Private aid.
18350	- Daybeacon 10	26-27-42.187N 081-56-18.020W				TR on pile.	Private aid.
18355	- Daybeacon 12	26-27-47.387N 081-56-21.221W				TR on pile.	Private aid.
18360	- Daybeacon 14	26-27-52.787N 081-56-25.421W				TR on pile.	Private aid.
18365	- Daybeacon 15	26-27-52.087N 081-56-26.721W				SG on pile.	Private aid.
18370	- Daybeacon 16	26-27-55.287N 081-56-30.321W				TR on pile.	Private aid.
18375	- Daybeacon 17	26-27-54.287N 081-56-31.021W				SG on pile.	Private aid.
18380	- Daybeacon 18	26-27-54.887N 081-56-37.021W				TR on pile.	Private aid.
18385	- Daybeacon 19	26-27-54.087N 081-56-37.121W				SG on pile.	Private aid.
18390	- Daybeacon 20	26-27-54.787N 081-56-45.821W				TR on pile.	Private aid.
18395	- Daybeacon 21	26-27-54.187N 081-56-45.621W				SG on pile.	Private aid.
Bayside Estates Channel							
18400	- Daybeacon 1	26-27-56.287N 081-56-46.321W				SG on pile.	Private aid.
18405	- Daybeacon 2	26-27-55.287N 081-56-47.321W				TR on pile.	Private aid.
18410	- Daybeacon 3	26-27-28.288N 081-56-46.321W				SG on pile.	Private aid.
18415	- Daybeacon 4	26-27-57.287N 081-56-47.321W				TR on pile.	Private aid.
18420	- Daybeacon 5	26-28-02.287N 081-56-48.321W				SG on pile.	Private aid.
18422	- Daybeacon 6	26-27-59.760N 081-56-47.040W				TR on pile.	Private aid.
18423	- Daybeacon 7	26-28-03.000N 081-56-47.040W				SG on pile.	Private aid.
18425	- Daybeacon 8	26-28-03.287N 081-56-49.321W				TR on pile.	Private aid.
18427	- Daybeacon 9	26-28-06.240N 081-56-46.320W				SG on pile.	Private aid.
18430	- Daybeacon 10	26-28-07.570N 081-56-45.710W				TR on pile.	Private aid.
18435	- Daybeacon 11	26-28-09.810N 081-56-44.550W				SG on pile.	Private aid.
18440	- Daybeacon 12	26-28-11.850N 081-56-43.100W				TR on pile.	Private aid.
18445	- Daybeacon 13	26-28-14.650N 081-56-41.590W				SG on pile.	Private aid.
18450	- Daybeacon 14	26-28-16.450N 081-56-40.210W				TR on pile.	Private aid.
18460	- Daybeacon 16	26-28-19.290N 081-56-38.460W				TR on pile.	Private aid.

(1) No.	(2) Name and Location	(3) Position	(4) Characteristic	(5) Height	(6) Range	(7) Structure	(8) Remarks
FLORIDA - Seventh District							
FORT MYERS TO CHARLOTTE HARBOR AND WIGGINS PASS (Chart 11427)							
San Carlos Bay							
Bayside Estates Channel							
18465	- Daybeacon 17	26-28-19.720N 081-56-38.400W				SG on pile.	Private aid.
18470	- Daybeacon 19	26-28-20.970N 081-56-38.070W				SG on pile.	Private aid.
18475	- Daybeacon 20	26-28-21.286N 081-56-37.321W				TR on pile.	Private aid.
18480	- Daybeacon 22	26-28-25.160N 081-56-38.400W				TR on pile.	Private aid.
18485	- Daybeacon 23	26-28-26.570N 081-56-39.010W				SG on pile.	Private aid.
Hurricane Bay							
18490	- Daybeacon 22	26-27-54.187N 081-56-50.021W				TR on pile.	Private aid.
18495	- Daybeacon 24	26-27-54.087N 081-56-54.821W				TR on pile.	Private aid.
18500	- Daybeacon 26	26-27-54.487N 081-56-59.022W				TR on pile.	Private aid.
18505	- Daybeacon 28	26-27-57.587N 081-56-00.920W				TR on pile.	Private aid.
North Estero Bay							
18515	- Daybeacon 6	26-27-11.180N 081-56-20.028W				TR on pile.	Private aid.
18520	- Daybeacon 7	26-27-08.878N 081-56-10.948W				SG on pile.	Private aid.
18525	- Daybeacon 8	26-27-07.718N 081-56-13.037W				TR on pile.	Private aid.
18530	- Daybeacon 10	26-27-03.387N 081-56-06.534W				TR on pile.	Private aid.
18535	- Daybeacon 11	26-27-05.312N 081-56-04.482W				SG on pile.	Private aid.
18540	- Daybeacon 12	26-27-01.408N 081-55-53.871W				TR on pile.	Private aid.
18545	- Daybeacon 13	26-27-03.756N 081-55-53.549W				SG on pile.	Private aid.
18550	- Daybeacon 14	26-27-00.406N 081-55-50.364W				TR on pile.	Private aid.
18555	- Daybeacon 15	26-27-01.640N 081-55-47.377W				SG on pile.	Private aid.
18560	- Daybeacon 17	26-26-55.620N 081-55-39.790W				SG on pile.	Private aid.
18565	- Daybeacon 19	26-26-46.573N 081-55-31.954W				SG on pile.	Private aid.
18570	- Daybeacon 21	26-26-36.579N 081-55-24.698W				SG on pile.	Private aid.
18575	- Daybeacon 23	26-26-31.888N 081-55-19.663W				SG on pile.	Private aid.
18580	- Daybeacon 25	26-26-26.674N 081-55-12.516W				SG on pile.	Private aid.
18585	- Daybeacon 27	26-26-23.899N 081-55-09.415W				SG on pile.	Private aid.
18590	- Daybeacon 29	26-26-22.062N 081-55-06.222W				SG on pile.	Private aid.
18595	- Daybeacon 31	26-26-21.085N 081-55-04.091W				SG on pile.	Private aid.
18600	- Daybeacon 33	26-26-17.115N 081-54-52.917W				SG on pile.	Private aid.
18605	- Daybeacon 35	26-26-13.016N 081-54-44.815W				SG on pile.	Private aid.
18610	- Daybeacon 37	26-26-05.537N 081-54-37.260W				SG on pile.	Private aid.
18615	- Daybeacon 38	26-26-02.062N 081-54-33.599W				TR on pile.	Private aid.

(1) No.	(2) Name and Location	(3) Position	(4) Characteristic	(5) Height	(6) Range	(7) Structure	(8) Remarks
FLORIDA - Seventh District							
FORT MYERS TO CHARLOTTE HARBOR AND WIGGINS PASS (Chart 11427)							
San Carlos Bay							
North Estero Bay							
18620	- Daybeacon 39	26-26-04.880N 081-54-15.588W				SG on pile.	Private aid.
18625	- Daybeacon 40	26-26-02.525N 081-54-16.139W				TR on pile.	Private aid.
18630	- Daybeacon 41	26-26-01.397N 081-54-10.478W				SG on pile.	Private aid.
18635	- Daybeacon 42	26-25-58.066N 081-54-09.771W				TR on pile.	Private aid.
18640	- Daybeacon 43	26-25-49.646N 081-54-04.612W				SG on pile.	Private aid.
18645	- Daybeacon 44	26-25-49.089N 081-54-05.539W				TR on pile.	Private aid.
18650	- Daybeacon 45	26-25-48.692N 081-54-01.931W				SG on pile.	Private aid.
18655	- Daybeacon 46	26-25-47.406N 081-54-02.666W				TR on pile.	Private aid.
18660	- Daybeacon 47	26-25-46.914N 081-53-48.529W				SG on pile.	Private aid.
18665	- Daybeacon 48	26-25-45.458N 081-53-50.282W				TR on pile.	Private aid.
18670	- Daybeacon 49	26-25-37.513N 081-53-43.645W				SG on pile.	Private aid.
18675	- Daybeacon 50	26-25-36.410N 081-53-44.401W				TR on pile.	Private aid.
18680	- Daybeacon 51	26-25-34.400N 081-53-34.255W				SG on pile.	Private aid.
18685	- Daybeacon 52	26-25-30.896N 081-53-31.317W				TR on pile.	Private aid.
18690	- Daybeacon 54	26-25-18.828N 081-53-29.182W				TR on pile.	Private aid.
18700	- Daybeacon 57	26-25-05.388N 081-53-26.061W				SG on pile.	Private aid.
18705	- Daybeacon 58	26-25-06.902N 081-53-30.100W				TR on pile.	Private aid.
18710	- Daybeacon 59	26-24-57.429N 081-53-30.644W				SG on pile.	Private aid.
18715	- Daybeacon 59A	26-24-47.672N 081-53-28.120W				SG on pile.	Private aid.
18720	- Daybeacon 61	26-24-44.659N 081-53-25.705W				SG on pile.	Private aid.
18725	- Daybeacon 63	26-24-39.748N 081-53-15.350W				SG on pile.	Private aid.
18730	- Daybeacon 65	26-24-39.999N 081-53-04.426W				SG on pile.	Private aid.
18735	- DBN 66	26-24-34.744N 081-53-00.561W				TR on pile.	Private aid.
18740	- Daybeacon 67	26-24-38.357N 081-52-58.160W				SG on pile.	Private aid.
18745	- Daybeacon 68	26-24-30.680N 081-52-56.594W				TR on pile.	Private aid.
Buccaneer Lagoon Entrance							
18746	- Daybeacon 1	26-24-17.670N 081-52-56.140W				SG on pile.	Private aid.
18746.1	- Daybeacon 2	26-24-18.510N 081-52-55.890W				TR on pile.	Private aid.
18746.2	- Daybeacon 3	26-24-17.920N 081-52-58.030W				SG on pile.	Private aid.
18746.3	- Daybeacon 4	26-24-18.950N 081-52-58.180W				TR on pile.	Private aid.
18747	- Daybeacon 6	26-24-20.090N 081-52-59.500W				TR on pile.	Private aid.
18747.2	- Daybeacon 8	26-24-25.210N 081-53-00.750W				TR on pile.	Private aid.

(1) No.	(2) Name and Location	(3) Position	(4) Characteristic	(5) Height	(6) Range	(7) Structure	(8) Remarks
FLORIDA - Seventh District							
FORT MYERS TO CHARLOTTE HARBOR AND WIGGINS PASS (Chart 11427)							
Buccaneer Lagoon Entrance							
18747.4	- Daybeacon 10	26-24-27.540N 081-53-00.690W				TR on pile.	Private aid.
18747.6	- Daybeacon 12	26-24-30.490N 081-53-01.500W				TR on pile.	Private aid.
18747.8	- Daybeacon 14	26-24-34.080N 081-53-03.050W				TR on pile.	Private aid.
San Carlos Bay							
Mullock Creek							
18750	- Daybeacon 1	26-24-36.620N 081-52-52.270W				SG on pile.	Private aid.
18755	- Daybeacon 2	26-24-40.740N 081-52-42.300W				TR on pile.	Private aid.
18760	- Daybeacon 2A	26-25-18.030N 081-52-45.300W				TR on pile.	Private aid.
18765	- Daybeacon 3	26-25-33.300N 081-52-33.210W				SG on pile.	Private aid.
18770	- Daybeacon 3A	26-25-39.930N 081-52-32.030W				SG on pile.	Private aid.
18775	- Daybeacon 4	26-25-50.070N 081-52-31.260W				TR on pile.	Private aid.
18780	- Daybeacon 4A	26-25-59.490N 081-52-35.490W				TR on pile.	Private aid.
18785	- Daybeacon 5	26-26-12.600N 081-52-37.390W				SG on pile.	Private aid.
18790	- Daybeacon 6	26-26-22.610N 081-52-36.260W				TR on pile.	Private aid.
18795	- Daybeacon 6A	26-26-29.000N 081-52-35.080W				TR on pile.	Private aid.
18800	- Daybeacon 7	26-26-35.200N 081-52-36.200W				SG on pile.	Private aid.
18805	- Daybeacon 8	26-26-43.170N 081-52-26.100W				TR on pile.	Private aid.
18810	- Daybeacon 8A	26-26-50.730N 081-52-21.650W				TR on pile.	Private aid.
18820	- Daybeacon 9	26-26-58.700N 081-52-17.200W				SG on pile.	Private aid.
18825	- Daybeacon 10	26-27-07.290N 081-52-12.200W				TR on pile.	Private aid.
18830	- Daybeacon 11	26-27-11.740N 081-52-12.120W				SG on pile.	Private aid.
18835	- Daybeacon 13	26-27-21.180N 081-52-08.300W				SG on pile.	Private aid.
18840	- Daybeacon 15	26-27-35.430N 081-52-05.830W				SG on pile.	Private aid.
18845	- Daybeacon 16	26-27-40.469N 081-52-02.899W				TR on pile.	Private aid.
18850	- Daybeacon 18	26-27-45.510N 081-52-02.840W				TR on pile.	Private aid.
18855	- Daybeacon 20	26-27-49.780N 081-51-59.840W				TR on pile.	Private aid.
18860	- Daybeacon 22	26-27-52.290N 081-51-59.180W				TR on pile.	Private aid.
18865	- Daybeacon 25	26-27-56.250N 081-51-53.880W				SG on pile.	Private aid.
18870	- Daybeacon 27	26-27-52.930N 081-51-51.360W				SG on pile.	Private aid.
18875	- Daybeacon 28	26-27-54.000N 081-51-47.020W				TR on pile.	Private aid.
18880	- Daybeacon 30	26-27-54.430N 081-51-43.910W				TR on pile.	Private aid.
18885	- Daybeacon 32	26-27-55.650N 081-51-41.550W				TR on pile.	Private aid.
18890	- Daybeacon 34	26-27-58.140N 081-51-45.400W				TR on pile.	Private aid.

(1) No.	(2) Name and Location	(3) Position	(4) Characteristic	(5) Height	(6) Range	(7) Structure	(8) Remarks
FLORIDA - Seventh District							
FORT MYERS TO CHARLOTTE HARBOR AND WIGGINS PASS (Chart 11427)							
San Carlos Bay							
Mullock Creek							
18895	- Daybeacon 36	26-28-00.250N 081-51-46.080W				TR on pile.	Private aid.
18900	- Daybeacon 38	26-28-02.950N 081-51-47.650W				TR on pile.	Private aid.
18905	- Daybeacon 39	26-28-04.960N 081-51-46.490W				SG on pile.	Private aid.
18910	- Daybeacon 41	26-28-01.850N 081-51-43.610W				SG on pile.	Private aid.
18915	- Daybeacon 43	26-28-00.670N 081-51-39.270W				SG on pile.	Private aid.
18920	- Daybeacon 45	26-28-02.120N 081-51-36.330W				SG on pile.	Private aid.
18925	- Daybeacon 46	26-28-05.560N 081-51-35.320W				TR on pile.	Private aid.
18930	- Daybeacon 47	26-28-11.810N 081-51-32.620W				SG on pile.	Private aid.
18935	- Daybeacon 49	26-28-13.090N 081-51-30.700W				SG on pile.	Private aid.
18940	- Daybeacon 51	26-28-11.370N 081-51-28.230W				SG on pile.	Private aid.
18945	- Daybeacon 52	26-28-11.680N 081-51-24.850W				TR on pile.	Private aid.
18950	- Daybeacon 54	26-28-14.040N 081-51-24.380W				TR on pile.	Private aid.
18955	- Daybeacon 55	26-28-14.090N 081-51-21.640W				SG on pile.	Private aid.
South Estero Bay							
18960	- Daybeacon 2	26-24-22.272N 081-52-40.320W				TR on pile.	Private aid.
18965	- Daybeacon 4	26-24-25.000N 081-52-35.000W				TR on pile.	Private aid.
18970	- Daybeacon 5	26-24-27.272N 081-52-22.320W				SG on pile.	Private aid.
18975	- Daybeacon 8	26-24-20.272N 081-52-16.320W				TR on pile.	Private aid.
18980	- Daybeacon 9	26-24-18.272N 081-52-08.320W				SG on pile.	Private aid.
Alternate Route Channel							
18985	- Daybeacon 1	26-24-29.294N 081-51-53.316W				SG on pile.	Private aid.
18990	- Daybeacon 2	26-24-26.294N 081-51-51.316W				TR on pile.	Private aid.
18995	- Daybeacon 3	26-24-35.294N 081-51-37.315W				SG on pile.	Private aid.
Estero Pointe Channel							
18995.01	- Daybeacon 3	26-25-03.500N 081-52-38.900W				SG on pile.	Private aid.
18995.02	- Daybeacon 4	26-25-08.400N 081-52-31.400W				TR on pile.	Private aid.
18995.03	- Daybeacon 6	26-25-20.600N 081-52-26.200W				TR on pile.	Private aid.
18995.04	- Daybeacon 8	26-25-23.400N 081-52-23.300W				TR on pile.	Private aid.
18995.05	- Daybeacon 10	26-25-24.800N 081-52-19.100W				TR on pile.	Private aid.
18995.06	- Daybeacon 12	26-25-25.200N 081-52-12.400W				TR on pile.	Private aid.
18995.08	- Daybeacon 15	26-25-25.300N 081-52-07.000W				SG on pile.	Private aid.
18995.09	- Daybeacon 16	26-25-24.200N 081-52-06.000W				TR on pile.	Private aid.
18996	- Daybeacon 18	26-25-30.100N 081-52-04.000W				TR on pile.	Private aid.

(1) No.	(2) Name and Location	(3) Position	(4) Characteristic	(5) Height	(6) Range	(7) Structure	(8) Remarks
FLORIDA - Seventh District							
FORT MYERS TO CHARLOTTE HARBOR AND WIGGINS PASS (Chart 11427)							
San Carlos Bay							
Estero Pointe Channel							
18996.01	- Daybeacon 19	26-25-31.700N 081-52-04.400W				SG on pile.	Private aid.
18996.02	- Daybeacon 22	26-25-36.100N 081-51-58.600W				TR on pile.	Private aid.
18996.03	- Daybeacon 24	26-25-38.400N 081-51-58.700W				TR on pile.	Private aid.
18996.04	- Daybeacon 26	26-25-41.400N 081-51-53.600W				TR on pile.	Private aid.
18996.05	- Daybeacon 27	26-25-42.200N 081-51-53.600W				SG on pile.	Private aid.
18996.07	- Daybeacon 29	26-25-49.900N 081-51-42.200W				SG on pile.	Private aid.
18996.08	- Daybeacon 30	26-25-49.400N 081-51-41.700W				TR on pile.	Private aid.
18996.09	- Daybeacon 32	26-25-50.000N 081-51-36.900W				TR on pile.	Private aid.
18997	- Daybeacon 33	26-25-50.100N 081-51-35.700W				SG on pile.	Private aid.
18997.01	- Daybeacon 34	26-25-56.000N 081-52-11.500W				TR on pile.	Private aid.
18997.02	- Daybeacon 35	26-25-50.500N 081-51-31.100W				SG on pile.	Private aid.
18997.03	- Daybeacon 36	26-25-50.200N 081-51-29.900W				TR on pile.	Private aid.
Alternate Route Channel							
19000	- Daybeacon 4	26-24-31.294N 081-51-39.315W				TR on pile.	Private aid.
19005	- Daybeacon 5	26-24-27.294N 081-51-26.315W				SG on pile.	Private aid.
19010	- Daybeacon 6	26-24-26.294N 081-51-28.315W				TR on pile.	Private aid.
19015	- Daybeacon 7	26-24-12.295N 081-51-17.315W				SG on pile.	Private aid.
19020	- Daybeacon 8	26-24-10.295N 081-51-19.315W				TR on pile.	Private aid.
19025	- Daybeacon 9	26-24-02.295N 081-51-07.315W				SG on pile.	Private aid.
19030	- Daybeacon 10	26-24-00.295N 081-51-09.315W				TR on pile.	Private aid.
Coconut Channel							
19035	- Daybeacon 1	26-23-44.296N 081-50-55.314W				SG on pile.	Private aid.
19040	- Daybeacon 2	26-23-42.296N 081-50-53.314W				TR on pile.	Private aid.
19045	- Daybeacon 3	26-23-45.296N 081-50-52.314W				SG on pile.	Private aid.
19050	- Daybeacon 4	26-23-42.296N 081-50-50.314W				TR on pile.	Private aid.
19055	- Daybeacon 5	26-23-46.295N 081-50-48.314W				SG on pile.	Private aid.
19060	- Daybeacon 6	26-23-44.296N 081-50-48.314W				TR on pile.	Private aid.
19065	- Daybeacon 7	26-23-45.296N 081-50-44.314W				SG on pile.	Private aid.
19070	- Daybeacon 8	26-23-42.296N 081-50-44.314W				TR on pile.	Private aid.
19075	- Daybeacon 9	26-23-46.295N 081-50-42.314W				SG on pile.	Private aid.
19080	- Daybeacon 10	26-23-44.296N 081-50-39.314W				TR on pile.	Private aid.
19085	- Daybeacon 11	26-23-48.295N 081-50-40.314W				SG on pile.	Private aid.

(1) No.	(2) Name and Location	(3) Position	(4) Characteristic	(5) Height	(6) Range	(7) Structure	(8) Remarks
FLORIDA - Seventh District							
FORT MYERS TO CHARLOTTE HARBOR AND WIGGINS PASS (Chart 11427)							
San Carlos Bay							
Coconut Channel							
19090	- Daybeacon 12	26-23-47.295N 081-50-37.314W				TR on pile.	Private aid.
19095	- Daybeacon 13	26-23-50.295N 081-50-38.314W				SG on pile.	Private aid.
19100	- Daybeacon 14	26-23-50.295N 081-50-36.314W				TR on pile.	Private aid.
19105	- Daybeacon 15	26-23-52.295N 081-50-37.314W				SG on pile.	Private aid.
19110	- Daybeacon 16	26-23-55.295N 081-50-35.314W				TR on pile.	Private aid.
19115	- Daybeacon 17	26-23-59.295N 081-50-37.314W				SG on pile.	Private aid.
19120	- Daybeacon 18	26-23-57.295N 081-50-35.314W				TR on pile.	Private aid.
19125	- Daybeacon 20	26-23-58.295N 081-50-33.314W				TR on pile.	Private aid.
19130	- Daybeacon 22	26-23-58.295N 081-50-32.314W				TR on pile.	Private aid.
19135	- Daybeacon 23	26-24-00.295N 081-50-30.314W				SG on pile.	Private aid.
South Estero Bay							
19140	- Daybeacon 10	26-24-13.272N 081-52-10.320W				TR on pile.	Private aid.
19145	- Daybeacon 11	26-24-03.272N 081-52-01.320W				SG on pile.	Private aid.
19150	- Daybeacon 12	26-23-52.272N 081-52-03.320W				TR on pile.	Private aid.
19155	- Daybeacon 13	26-23-49.500N 081-51-56.000W				SG on pile.	Private aid.
19156	- Daybeacon 13A	26-23-48.840N 081-51-56.160W				SG on pile.	Private aid.
19160	- Daybeacon 14	26-23-47.000N 081-51-59.000W				TR on pile.	Private aid.
19170	- Daybeacon 16	26-23-34.000N 081-51-48.900W				TR on pile.	Private aid.
19175	- Daybeacon 17	26-23-28.272N 081-51-43.320W				SG on pile.	Private aid.
19180	- Daybeacon 18	26-23-27.272N 081-51-46.320W				TR on pile.	Private aid.
19185	- Daybeacon 20	26-23-25.272N 081-51-44.320W				TR on pile.	Private aid.
19190	- Daybeacon 21	26-23-15.272N 081-51-42.320W				SG on pile.	Private aid.
19195	- Daybeacon 22	26-23-13.272N 081-51-44.320W				TR on pile.	Private aid.
19200	- Daybeacon 24	26-23-05.300N 081-51-42.000W				TR on pile.	Private aid.
19205	- Daybeacon 25	26-23-05.000N 081-51-39.500W				SG on pile.	Private aid.
19210	- Daybeacon 27	26-23-00.000N 081-51-37.300W				SG on pile.	Private aid.
19215	- Daybeacon 28	26-22-59.700N 081-51-39.000W				TR on pile.	Private aid.
19220	- Daybeacon 29	26-22-50.272N 081-51-34.320W				SG on pile.	Private aid.
19225	- Daybeacon 30	26-22-50.272N 081-51-35.320W				TR on pile.	Private aid.
19230	- Daybeacon 31	26-22-48.272N 081-51-32.320W				SG on pile.	Private aid.
Southern Passage							
19235	- Daybeacon 1	26-22-58.297N 081-51-27.315W				SG on pile.	Private aid.

(1) No.	(2) Name and Location	(3) Position	(4) Characteristic	(5) Height	(6) Range	(7) Structure	(8) Remarks
FLORIDA - Seventh District							
FORT MYERS TO CHARLOTTE HARBOR AND WIGGINS PASS (Chart 11427)							
San Carlos Bay							
Southern Passage							
19240	- Daybeacon 2	26-22-53.297N 081-51-51.315W				TR on pile.	Private aid.
19245	- Daybeacon 4	26-22-58.297N 081-51-22.315W				TR on pile.	Private aid.
19250	- Daybeacon 5	26-23-04.297N 081-51-16.315W				SG on pile.	Private aid.
19255	- Daybeacon 6	26-23-03.297N 081-51-14.315W				TR on pile.	Private aid.
19260	- Daybeacon 7	26-23-06.297N 081-51-14.315W				SG on pile.	Private aid.
19265	- Daybeacon 8	26-23-06.297N 081-51-11.315W				TR on pile.	Private aid.
19270	- Daybeacon 9	26-23-10.297N 081-51-09.315W				SG on pile.	Private aid.
19275	- Daybeacon 10	26-23-08.297N 081-51-07.315W				TR on pile.	Private aid.
19280	- Daybeacon 11	26-23-12.297N 081-51-04.315W				SG on pile.	Private aid.
19285	- Daybeacon 12	26-23-09.297N 081-51-03.315W				TR on pile.	Private aid.
19290	- Daybeacon 13	26-23-11.297N 081-51-00.315W				SG on pile.	Private aid.
19295	- Daybeacon 14	26-23-08.297N 081-51-01.315W				TR on pile.	Private aid.
19300	- Daybeacon 15	26-23-09.297N 081-50-57.315W				SG on pile.	Private aid.
19305	- Daybeacon 16	26-23-06.297N 081-50-59.315W				TR on pile.	Private aid.
19310	- Daybeacon 17	26-23-07.297N 081-50-54.315W				SG on pile.	Private aid.
19315	- Daybeacon 18	26-23-05.297N 081-50-56.315W				TR on pile.	Private aid.
19320	- Daybeacon 19	26-23-06.297N 081-50-49.315W				SG on pile.	Private aid.
19325	- Daybeacon 20	26-23-03.297N 081-50-48.315W				TR on pile.	Private aid.
Spring Creek							
19330	- Daybeacon 1	26-22-53.623N 081-50-36.110W				SG on pile.	Private aid.
19335	- Daybeacon 2	26-22-51.500N 081-50-35.716W				TR on pile.	Private aid.
19340	- Daybeacon 4	26-22-49.358N 081-50-33.982W				TR on pile.	Private aid.
19345	- Daybeacon 5	26-22-49.429N 081-50-32.984W				SG on pile.	Private aid.
Baywinds Channel							
19347.1	- Daybeacon 1	26-22-52.000N 081-50-08.500W				SG on pile.	Private aid.
19347.2	- Daybeacon 2	26-22-52.500N 081-50-07.500W				TR on pile.	Private aid.
19347.3	- Daybeacon 3	26-22-53.000N 081-50-08.000W				SG on pile.	Private aid.
19347.4	- Daybeacon 4	26-22-53.500N 081-50-07.500W				TR on pile.	Private aid.
19347.5	- Daybeacon 5	26-22-55.000N 081-50-09.000W				SG on pile.	Private aid.
19347.8	- Daybeacon 8	26-22-57.000N 081-50-09.800W				TR on pile.	Private aid.
19347.9	- Daybeacon 9	26-22-57.500N 081-50-10.500W				SG on pile.	Private aid.
19349	- Daybeacon 10	26-22-58.500N 081-50-10.000W				TR on pile.	Private aid.

(1) No.	(2) Name and Location	(3) Position	(4) Characteristic	(5) Height	(6) Range	(7) Structure	(8) Remarks
FLORIDA - Seventh District							
Baywinds Channel							
19349.1	- Daybeacon 11	26-22-58.800N 081-50-10.500W				SG on pile.	Private aid.
19349.2	- Daybeacon 12	26-22-59.000N 081-50-09.500W				TR on pile.	Private aid.
FORT MYERS TO CHARLOTTE HARBOR AND WIGGINS PASS (Chart 11427)							
San Carlos Bay							
Spring Creek							
19350	- Daybeacon 6	26-22-49.634N 081-50-31.505W				TR on pile.	Private aid.
19355	- Daybeacon 7	26-22-55.144N 081-50-30.495W				SG on pile.	Private aid.
19360	- Daybeacon 8	26-22-55.130N 081-50-28.984W				TR on pile.	Private aid.
19365	- Daybeacon 9	26-22-54.836N 081-50-27.646W				SG on pile.	Private aid.
19370	- Daybeacon 11	26-22-52.490N 081-50-26.757W				SG on pile.	Private aid.
19375	- Daybeacon 12	26-22-50.443N 081-50-26.445W				TR on pile.	Private aid.
19380	- Daybeacon 13	26-22-50.530N 081-50-25.739W				SG on pile.	Private aid.
19385	- Daybeacon 14	26-22-50.021N 081-50-23.081W				TR on pile.	Private aid.
19390	- Daybeacon 15	26-22-50.118N 081-50-21.194W				SG on pile.	Private aid.
19395	- Daybeacon 16	26-22-51.482N 081-50-19.476W				TR on pile.	Private aid.
19400	- Daybeacon 17	26-22-51.027N 081-50-14.606W				SG on pile.	Private aid.
19405	- Daybeacon 19	26-22-53.619N 081-50-13.233W				SG on pile.	Private aid.
19410	- Daybeacon 21	26-22-53.423N 081-50-11.331W				SG on pile.	Private aid.
19415	- Daybeacon 23	26-22-52.035N 081-50-10.318W				SG on pile.	Private aid.
19420	- Daybeacon 24	26-22-51.915N 081-50-08.871W				TR on pile.	Private aid.
19425	- Daybeacon 25	26-22-51.911N 081-50-06.306W				SG on pile.	Private aid.
19430	- Daybeacon 26	26-22-51.048N 081-50-05.092W				TR on pile.	Private aid.
19435	- Daybeacon 28	26-22-50.394N 081-50-03.478W				TR on pile.	Private aid.
19440	- Daybeacon 29	26-22-49.155N 081-50-02.124W				SG on pile.	Private aid.
19445	- Daybeacon 30	26-22-47.718N 081-50-01.608W				TR on pile.	Private aid.
19450	- Daybeacon 32	26-22-48.516N 081-50-00.960W				TR on pile.	Private aid.
19455	- Daybeacon 34	26-22-47.800N 081-49-58.899W				TR on pile.	Private aid.
19460	- Daybeacon 36	26-22-46.520N 081-49-57.782W				TR on pile.	Private aid.
19465	- Daybeacon 37	26-22-46.874N 081-49-56.831W				SG on pile.	Private aid.
19470	- Daybeacon 38	26-22-44.936N 081-49-54.989W				TR on pile.	Private aid.
19475	- Daybeacon 40	26-22-42.021N 081-49-55.142W				TR on pile.	Private aid.
19480	- Daybeacon 41	26-22-39.420N 081-49-54.794W				SG on pile.	Private aid.
19485	- Daybeacon 42	26-22-39.500N 081-49-55.114W				TR on pile.	Private aid.
19490	- Daybeacon 43	26-22-37.212N 081-49-55.390W				SG on pile.	Private aid.

(1) No.	(2) Name and Location	(3) Position	(4) Characteristic	(5) Height	(6) Range	(7) Structure	(8) Remarks
FLORIDA - Seventh District							
FORT MYERS TO CHARLOTTE HARBOR AND WIGGINS PASS (Chart 11427)							
San Carlos Bay							
Spring Creek							
19495	- Daybeacon 45	26-22-36.135N 081-49-55.046W				SG on pile.	Private aid.
19500	- Daybeacon 46	26-22-34.681N 081-49-54.056W				TR on pile.	Private aid.
19505	- Daybeacon 48	26-22-33.001N 081-49-53.481W				TR on pile.	Private aid.
19510	- Daybeacon 50	26-22-30.933N 081-49-53.845W				TR on pile.	Private aid.
19515	- Daybeacon 51	26-22-30.173N 081-49-55.252W				SG on pile.	Private aid.
19520	- Daybeacon 52	26-22-24.248N 081-49-52.259W				TR on pile.	Private aid.
Southern Passage							
19525	- Daybeacon 21	26-23-26.297N 081-50-51.315W				SG on pile.	Private aid.
19530	- Daybeacon 22	26-23-27.297N 081-50-46.315W				TR on pile.	Private aid.
South Estero Bay							
19535	- Daybeacon 32	26-22-44.000N 081-51-29.000W				TR on pile.	Private aid.
19540	- Daybeacon 34	26-22-44.272N 081-51-24.320W				TR on pile.	Private aid.
19550	- Daybeacon 37	26-22-42.272N 081-51-14.320W				SG on pile.	Private aid.
19555	- Daybeacon 38	26-22-41.272N 081-51-15.320W				TR on pile.	Private aid.
19560	- Daybeacon 39	26-22-38.272N 081-51-13.320W				SG on pile.	Private aid.
19565	- Daybeacon 40	26-22-32.272N 081-51-11.320W				TR on pile.	Private aid.
19570	- Daybeacon 41	26-22-26.272N 081-51-06.320W				SG on pile.	Private aid.
19575	- Daybeacon 42	26-22-24.272N 081-51-07.320W				TR on pile.	Private aid.
19580	- Daybeacon 43	26-22-19.272N 081-51-04.320W				SG on pile.	Private aid.
19585	- Daybeacon 45	26-22-11.272N 081-51-01.320W				SG on pile.	Private aid.
19590	- Daybeacon 46	26-22-08.272N 081-51-02.320W				TR on pile.	Private aid.
19595	- Daybeacon 47	26-22-05.272N 081-50-59.320W				SG on pile.	Private aid.
19600	- Daybeacon 48	26-21-57.000N 081-51-00.000W				TR on pile.	Private aid.
19605	- Daybeacon 49	26-21-57.900N 081-50-56.900W				SG on pile.	Private aid.
19610	- Daybeacon 50	26-21-52.000N 081-51-00.000W				TR on pile.	Private aid.
19615	- Daybeacon 52	26-21-47.000N 081-50-56.800W				TR on pile.	Private aid.
19620	- Daybeacon 53	26-21-45.700N 081-50-54.000W				SG on pile.	Private aid.
19625	- Daybeacon 54	26-21-40.000N 081-50-55.300W				TR on pile.	Private aid.
19630	- Daybeacon 55	26-21-41.000N 081-50-55.300W				SG on pile.	Private aid.
19635	- Daybeacon 56	26-21-40.000N 081-50-58.000W				TR on pile.	Private aid.
19640	- Daybeacon 58	26-21-37.272N 081-51-01.320W				TR on pile.	Private aid.
19645	- Daybeacon 60	26-21-31.670N 081-51-12.020W				TR on pile.	Private aid.

(1) No.	(2) Name and Location	(3) Position	(4) Characteristic	(5) Height	(6) Range	(7) Structure	(8) Remarks
FLORIDA - Seventh District							
FORT MYERS TO CHARLOTTE HARBOR AND WIGGINS PASS (Chart 11427)							
San Carlos Bay							
South Estero Bay							
19659	- Daybeacon 62	26-21-30.660N 081-51-15.780W				TR on pile.	Private aid.
19660	- Daybeacon 63	26-21-31.020N 081-51-22.430W				SG on pile.	Private aid.
19661	- Daybeacon 64	26-21-30.600N 081-51-19.800W				TR on pile.	Private aid.
19670	- Daybeacon 65	26-21-17.880N 081-51-19.080W				SG on pile.	Private aid.
19675	- Daybeacon 67	26-21-14.520N 081-51-16.310W				SG on pile.	Private aid.
19680	- Daybeacon 69	26-21-11.450N 081-51-12.440W				SG on pile.	Private aid.
19685	- Daybeacon 71	26-21-09.210N 081-51-08.620W				SG on pile.	Private aid.
19690	- Daybeacon 73	26-21-05.660N 081-51-01.480W				SG on pile.	Private aid.
19695	- Daybeacon 75	26-21-05.490N 081-50-51.920W				SG on pile.	Private aid.
19700	- Daybeacon 77	26-21-03.070N 081-50-49.970W				SG on pile.	Private aid.
19701	- Daybeacon 78	26-21-00.000N 081-50-46.680W				TR on pile.	Private aid.
19703	- Daybeacon 79	26-20-59.700N 081-50-44.810W					Private aid.
19705	- Daybeacon 80	26-21-00.440N 081-50-46.780W				TR on pile.	Private aid.
19710	- Daybeacon 81	26-20-58.981N 081-50-44.398W				SG on pile.	Private aid.
19715	- Daybeacon 82	26-21-00.440N 081-50-38.460W				TR on pile.	Private aid.
19720	- Daybeacon 83	26-20-59.710N 081-50-33.000W				SG on pile.	Private aid.
19721	- Daybeacon 84	26-20-58.990N 081-50-33.410W				TR on pile.	Private aid.
19725	- Daybeacon 85	26-20-53.260N 081-50-31.730W				SG on pile.	Private aid.
19730	- Daybeacon 87	26-20-43.410N 081-50-31.950W				SG on pile.	Private aid.
19734	- Daybeacon 89	26-20-43.030N 081-50-31.350W				SG on pile.	Private aid.
19735	- Daybeacon 90	26-20-43.069N 081-50-32.571W				TR on pile.	Private aid.
19740	- Daybeacon 91	26-20-41.080N 081-50-34.070W				SG on pile.	Private aid.
19745	- Daybeacon 92	26-20-38.330N 081-50-36.240W				TR on pile.	Private aid.
19750	- Daybeacon 93	26-20-36.330N 081-50-35.990W				SG on pile.	Private aid.
19755	- Daybeacon 94	26-20-35.960N 081-50-36.430W				TR on pile.	Private aid.
19760	- Daybeacon 95	26-20-28.230N 081-50-33.710W				SG on pile.	Private aid.
19765	- Daybeacon 96	26-20-23.520N 081-50-32.720W				TR on pile.	Private aid.
19770	- Daybeacon 97	26-20-18.930N 081-50-30.660W				SG on pile.	Private aid.
19775	- Daybeacon 98	26-20-16.200N 081-50-30.720W				TR on pile.	Private aid.
19780	- Daybeacon 99	26-20-14.560N 081-50-28.770W				SG on pile.	Private aid.
19785	- Daybeacon 100	26-20-12.970N 081-50-29.040W				TR on pile.	Private aid.

(1) No.	(2) Name and Location	(3) Position	(4) Characteristic	(5) Height	(6) Range	(7) Structure	(8) Remarks
FLORIDA - Seventh District							
FORT MYERS TO CHARLOTTE HARBOR AND WIGGINS PASS (Chart 11427)							
San Carlos Bay							
Coconut Jacks							
19786	- Daybeacon 2	26-20-11.760N 081-50-29.460W				TR on pile.	Private aid.
19786.1	- Daybeacon 3	26-20-11.520N 081-50-33.720W				SG on pile.	Private aid.
19786.2	- Daybeacon 5	26-20-09.780N 081-50-36.060W				SG on pile.	Private aid.
South Estero Bay							
19790	- Daybeacon 101	26-20-10.310N 081-50-25.690W				SG on pile.	Private aid.
19795	- Daybeacon 102	26-20-09.570N 081-50-27.060W				TR on pile.	Private aid.
19800	- Daybeacon 104	26-20-08.960N 081-50-23.110W				TR on pile.	Private aid.
19805	- Junction Daybeacon A	26-20-10.160N 081-50-17.450W				JG on pile.	Private aid.
19810	- Daybeacon 106	26-20-06.220N 081-50-16.650W				TR on pile.	Private aid.
19815	- Daybeacon 108	26-20-02.280N 081-50-17.940W				TR on pile.	Private aid.
19820	- Daybeacon 110	26-19-59.080N 081-50-22.711W				TR on pile.	Private aid.
19825	- Daybeacon 111	26-19-57.968N 081-50-21.548W				SG on pile.	Private aid.
19830	- Daybeacon 113	26-19-55.700N 081-50-19.910W				SG on pile.	Private aid.
19835	- Daybeacon 114	26-19-55.351N 081-50-20.259W				TR on pile.	Private aid.
19840	- Daybeacon 115	26-19-54.620N 081-50-15.259W				SG on pile.	Private aid.
19845	- Daybeacon 117	26-19-52.660N 081-50-14.240W				SG on pile.	Private aid.
19850	- Daybeacon 119	26-19-51.171N 081-50-14.460W				SG on pile.	Private aid.
19860	- Daybeacon 122	26-19-50.480N 081-50-13.080W				TR on pile.	Sign on bridge after this aid states, CAUTION: Markers are reversed on opposite side of bridge. Private aid.
Sanibel Island							
19865	- LIGHT 2	26-27-30.220N 082-01-30.082W	FI R 6s	16	5	TR on pile.	
19875	Sanibel Marina Channel Daybeacon 2	26-27-11.572N 082-01-53.120W				TR on pile.	Private aid.
19880	- Daybeacon 3	26-27-36.870N 082-02-24.026W				SG on pile.	
19885	- Daybeacon 4	26-27-57.507N 082-02-45.838W				TR on pile.	
19890	- LIGHT 5	26-28-49.936N 082-03-37.613W	FI G 4s	16	5	SG on pile.	
CHARLOTTE HARBOR TO TAMPA BAY (Chart 11425)							
Charlotte Harbor							
19910	- Channel Lighted Buoy 1	26-40-19.284N 082-18-53.895W	FI G 2.5s		4	Green.	
19915	- Channel Lighted Buoy 2	26-40-16.792N 082-18-50.378W	FI R 2.5s		5	Red.	
19920	- Channel Buoy 4	26-41-49.980N 082-17-47.151W				Red nun.	
19925	- Channel Lighted Buoy 3	26-41-52.327N 082-17-49.365W	Q G		4	Green.	
19930	- Channel Lighted Buoy 6	26-42-17.944N 082-16-33.050W	FI R 4s		5	Red nun.	
19935	- Channel Lighted Buoy 5	26-42-21.158N 082-16-34.653W	FI G 4s		4	Green.	

(1) No.	(2) Name and Location	(3) Position	(4) Characteristic	(5) Height	(6) Range	(7) Structure	(8) Remarks
FLORIDA - Seventh District							
CHARLOTTE HARBOR TO TAMPA BAY (Chart 11425)							
Charlotte Harbor							
19965 1305	Port Boca Grande Light	26-43-02.401N 082-15-39.267W	Oc W 4s	41	12	White frame dwelling on south end of island. 41	
19967	BOCA GRANDE DOCK LIGHT 1	26-43-04.560N 082-15-31.020W	Fl W 2.5s			Located on Southwest end of dock.	Private aid.
19968	BOCA GRANDE DOCK LIGHT 2	26-43-00.540N 082-15-28.740W	Fl W 4s			Located on Northeast end of dock.	Private aid.
ESTERO BAY TO LEMON BAY (Chart 11426)							
Charlotte Harbor							
19981	<i>Cape Haze Reef Lighted Buoy A</i>	26-45-22.030N 082-10-00.850W	Fl Y 4s			Yellow.	Private aid.
19982	<i>Cape Haze Reef Lighted Buoy B</i>	26-45-52.560N 082-09-16.920W	Fl Y 4s			Yellow.	Private aid.
Cape Haze Shoal							
19985	- LIGHT 4	26-44-19.378N 082-10-01.736W	Fl R 4s	16	5	TR on pile.	
19990	- LIGHT 5	26-45-42.620N 082-07-59.290W	Fl G 4s	20	5	SG on pile.	
19995	- LIGHT 6	26-45-35.929N 082-06-38.145W	Fl R 4s	16	5	TR on pile.	
Burnt Store Marina							
20000	- LIGHT 2	26-45-31.246N 082-04-31.325W	Fl R 2.5s			TR on pile.	Private aid.
20005	- Daybeacon 3	26-45-46.245N 082-04-21.324W				SG on pile.	Private aid.
20010	- Daybeacon 4	26-45-31.746N 082-04-20.324W				TR on pile.	Private aid.
20015	- Daybeacon 5	26-45-43.245N 082-04-08.324W				SG on pile.	Private aid.
20020	- Daybeacon 6	26-45-31.746N 082-04-08.324W				TR on pile.	Private aid.
20025	- Daybeacon 7	26-45-47.245N 082-04-05.824W				SG on pile.	Private aid.
20030	- Daybeacon 8	26-45-32.246N 082-03-57.324W				TR on pile.	Private aid.
Pirate Harbor							
20035	- Daybeacon 1	26-48-11.839N 082-04-25.024W				SG on pile.	Private aid.
20040	- Daybeacon 2	26-48-10.879N 082-04-25.024W				TR on pile.	Private aid.
20045	- Daybeacon 3	26-48-11.794N 082-04-15.205W				SG on pile.	Private aid.
20050	- Daybeacon 4	26-48-10.879N 082-04-15.205W				TR on pile.	Private aid.
20055	- Daybeacon 5	26-48-10.039N 082-04-00.142W				SG on pile.	Private aid.
20060	- Daybeacon 6	26-48-12.239N 082-04-00.142W				TR on pile.	Private aid.
20065	- Daybeacon 7	26-48-11.065N 082-03-47.596W				SG on pile.	Private aid.
20070	- Daybeacon 8	26-48-10.508N 082-03-47.596W				TR on pile.	Private aid.
20075	- Daybeacon 9	26-48-12.980N 082-03-23.321W				SG on pile.	Private aid.
20080	- Daybeacon 10	26-48-12.609N 082-03-23.321W				TR on pile.	Private aid.
20085	- Daybeacon 11	26-48-15.205N 082-03-15.958W				SG on pile.	Private aid.
20090	- Daybeacon 12	26-48-14.834N 082-03-15.917W				TR on pile.	Private aid.
20095	- Daybeacon 14	26-48-14.525N 082-03-11.526W				TR on pile.	Private aid.

(1) No.	(2) Name and Location	(3) Position	(4) Characteristic	(5) Height	(6) Range	(7) Structure	(8) Remarks
FLORIDA - Seventh District							
ESTERO BAY TO LEMON BAY (Chart 11426)							
Charlotte Harbor							
Pirate Harbor							
20100	- Daybeacon 15	26-48-15.371N 082-03-08.322W				SG on pile.	Private aid.
20105	- Daybeacon 16	26-48-14.340N 082-03-04.435W				TR on pile.	Private aid.
20110	- Daybeacon 17	26-48-14.929N 082-03-04.327W				SG on pile.	Private aid.
20115	- Daybeacon 18	26-48-15.699N 082-03-00.276W				TR on pile.	Private aid.
Charlotte Harbor Artificial Reef							
20120	Charlotte Harbor Artificial Reef Southeast Daybeacon	26-50-31.234N 082-05-18.954W				NW on pile worded ARTIFICIAL REEF.	Private aid.
20125	Charlotte Harbor Artificial Reef Southwest Daybeacon	26-50-31.234N 082-05-18.954W				NW on pile worded ARTIFICIAL REEF.	Private aid.
20130	Charlotte Harbor Artificial Reef Northeast Daybeacon	26-51-31.232N 082-05-18.954W				NW on pile worded ARTIFICIAL REEF.	Private aid.
20135	Charlotte Harbor Artificial Reef Northwest Daybeacon	26-51-31.232N 082-05-18.954W				NW on pile worded ARTIFICIAL REEF.	Private aid.
Myakka River							
20140	- Daybeacon 7	26-54-05.017N 082-08-40.896W				SG on pile.	Measured mile between Daybeacon 7 and 8.
20145	- Daybeacon 8	26-54-41.909N 082-09-33.103W				TR on pile.	
20150	- Daybeacon 9	26-56-37.751N 082-11-14.079W				SG on pile.	
South Gulf Cove Entrance							
20155	- Daybeacon 1	26-56-43.410N 082-11-40.630W				SG on pile.	Private aid.
20160	- LIGHT 2	26-56-43.500N 082-11-41.800W	F I R 4s			TR on pile.	Private aid.
20165	- Daybeacon 3	26-56-41.900N 082-11-41.700W				SG on pile.	Private aid.
20170	- Daybeacon 4	26-56-41.950N 082-11-42.100W				TR on pile.	Private aid.
20175	- Daybeacon 5	26-56-39.000N 082-11-42.000W				SG on pile.	Private aid.
20180	- Daybeacon 6	26-56-39.100N 082-11-42.200W				TR on pile.	Private aid.
20185	- Daybeacon 7	26-56-37.500N 082-11-42.200W				SG on pile.	Private aid.
20190	- Daybeacon 8	26-56-37.600N 082-11-42.300W				TR on pile.	Private aid.
Hayward Canal							
20195	- Approach Daybeacon 1	26-57-33.218N 082-12-12.330W				SG on pile.	Private aid.
20200	- Approach Daybeacon 2	26-57-32.218N 082-12-09.330W				TR on pile.	Private aid.
20203	- Daybeacon 3	26-57-43.140N 082-12-12.780W				SG on pile.	Private aid.
20205	- Daybeacon 3A	26-57-48.217N 082-12-12.330W				SG on pile.	Private aid.
20208	- Daybeacon 4	26-57-43.200N 082-12-12.480W				TR on pile.	Private aid.
20210	- Daybeacon 4A	26-57-48.217N 082-12-09.330W				TR on pile.	Private aid.
Buckleys Pass							
20211	- Daybeacon 1	26-53-03.180N 082-03-31.892W				SG on pile.	Private aid.
20212	- Daybeacon 2	26-53-03.985N 082-03-30.959W				TR on pile.	Private aid.

(1) No.	(2) Name and Location	(3) Position	(4) Characteristic	(5) Height	(6) Range	(7) Structure	(8) Remarks
FLORIDA - Seventh District							
ESTERO BAY TO LEMON BAY (Chart 11426)							
Charlotte Harbor							
Buckleys Pass							
20213	- Daybeacon 3	26-53-04.449N 082-03-31.982W				SG on pile.	Private aid.
20214	- Daybeacon 4	26-53-05.244N 082-03-31.824W				TR on pile.	Private aid.
Alligator Creek							
20215	- LIGHT 1	26-52-27.516N 082-03-59.004W	FI G 6s			SG on pile.	Private aid.
20220	- Daybeacon 2	26-52-26.620N 082-03-58.622W				TR on pile.	Private aid.
20225	- Daybeacon 3	26-52-29.557N 082-03-53.482W				SG on pile.	Private aid.
20230	- Daybeacon 4	26-52-28.625N 082-03-53.104W				TR on pile.	Private aid.
20255	- Daybeacon 9	26-52-31.930N 082-03-46.580W				SG on pile.	Private aid.
20260	- Daybeacon 10	26-52-31.220N 082-03-45.640W				TR on pile.	Private aid.
20265	- Daybeacon 11	26-52-34.390N 082-03-43.880W				SG on pile.	Private aid.
20270	- Daybeacon 12	26-52-33.900N 082-03-42.970W				TR on pile.	Private aid.
20275	- Daybeacon 13	26-52-37.660N 082-03-43.330W				SG on pile.	Private aid.
20280	- Daybeacon 14	26-52-37.910N 082-03-42.430W				TR on pile.	Private aid.
20285	- Daybeacon 15	26-52-43.950N 082-03-42.550W				SG on pile.	Private aid.
20290	- Daybeacon 16	26-52-43.740N 082-03-41.690W				TR on pile.	Private aid.
20291	- Daybeacon 17	26-52-47.748N 082-03-39.600W				SG on pile.	Private aid.
20291.1	- Daybeacon 18	26-52-51.528N 082-03-37.871W				TR on pile.	Private aid.
20295	- Daybeacon 20	26-52-57.612N 082-03-38.519W				TR on pile.	Private aid.
20297	- Daybeacon 20A	26-53-00.167N 082-03-35.388W				TR on pile	Private aid.
20300	- Daybeacon 21	26-52-58.008N 082-03-38.987W				SG on pile.	Private aid.
20305	- Daybeacon 23	26-53-03.040N 082-03-30.960W				SG on pile.	Private aid.
20310	- Daybeacon 24	26-53-09.492N 082-03-26.279W				TR on pile.	Private aid.
20310.1	- Daybeacon 24A	26-53-13.307N 082-03-22.067W				TR on pile.	Private aid.
20310.2	- Daybeacon 25	26-53-16.260N 082-03-17.220W				SG on pile.	Private aid.
20315	- Daybeacon 26	26-53-15.468N 082-03-17.711W				TR on pile.	Private aid.
20317	- Daybeacon 26A	26-53-15.792N 082-03-09.359W				TR on pile	Private aid.
20320	- Daybeacon 28	26-53-18.059N 082-03-09.359W				TR on pile.	Private aid.
20325	- Daybeacon 30	26-53-21.270N 082-03-08.350W				TR on pile.	Private aid.
20330	- Daybeacon 32	26-53-25.840N 082-03-03.290W				TR on pile.	Private aid.
20335	- Daybeacon 33	26-53-42.870N 082-02-57.420W				SG on pile.	Private aid.
20340	- Daybeacon 34	26-53-30.320N 082-03-03.850W				TR on pile.	Private aid.
20340.1	- Daybeacon 34A	26-53-32.780N 082-03-03.060W				TR on pile.	Private aid.

(1) No.	(2) Name and Location	(3) Position	(4) Characteristic	(5) Height	(6) Range	(7) Structure	(8) Remarks
FLORIDA - Seventh District							
ESTERO BAY TO LEMON BAY (Chart 11426)							
Charlotte Harbor							
Alligator Creek							
20340.2	- Daybeacon 35	26-53-34.440N 082-03-02.580W				SG on pile.	Private aid.
20345	- Daybeacon 36	26-53-34.810N 082-02-02.040W				TR on pile.	Private aid.
20350	- Daybeacon 38	26-53-36.790N 082-02-58.140W				TR on pile.	Private aid.
20350.1	- Daybeacon 40	26-53-37.920N 082-02-57.360W				TR on pile.	Private aid.
20350.2	- Daybeacon 40A	26-53-43.320N 082-02-56.800W				TR on pile.	Private aid.
20350.3	- Daybeacon 41	26-53-42.960N 082-02-57.540W				SG on pile.	Private aid.
20350.4	- Daybeacon 42	26-53-46.920N 082-02-56.100W				TR on pile.	Private aid.
20350.5	- Daybeacon 44	26-53-48.480N 082-02-52.800W				TR on pile.	Private aid.
20350.6	- Daybeacon 46	26-53-47.160N 082-02-48.180W				TR on pile.	Private aid.
20350.7	- Daybeacon 48	26-53-49.140N 082-02-44.640W				TR on pile.	Private aid.
20350.8	- Daybeacon 50	26-53-50.760N 082-02-43.860W				TR on pile.	Private aid.
20350.9	- Daybeacon 52	26-53-55.380N 082-02-41.460W				TR on pile.	Private aid.
20352	- Daybeacon 54	26-53-55.967N 082-02-39.300W				TR on pile.	Private aid.
20352.1	- Daybeacon 54A	26-53-59.340N 082-02-31.020W				TR on pile.	Private aid.
20352.2	- Daybeacon 55	26-53-59.820N 082-02-31.620W				SG on pile.	Private aid.
20352.3	- Daybeacon 56	26-54-00.480N 082-02-31.020W				TR on pile.	Private aid.
Gulf Cove							
20352.5	- Daybeacon 3E	26-57-18.574N 082-12-54.430W				SG on pile.	Private aid.
20352.55	- Daybeacon 1C East	26-57-25.313N 082-12-52.895W				SG on pile.	Private aid.
20352.6	- Daybeacon 1N	26-57-27.687N 082-12-56.829W				SG on pile.	Private aid.
20352.65	- Daybeacon 2F East	26-57-24.844N 082-12-58.441W				TR on pile.	Private aid.
20352.7	- Daybeacon 3F East	26-57-22.896N 082-13-02.300W				SG on pile.	Private aid.
20352.75	- Daybeacon 5C	26-57-22.447N 082-13-07.052W				SG on pile.	Private aid.
20352.8	- Daybeacon 7B	26-57-22.059N 082-13-11.463W				SG on pile.	Private aid.
20352.85	- Daybeacon 9F	26-57-21.547N 082-13-16.254W				SG on pile.	Private aid.
20352.9	- Daybeacon 1L	26-57-33.367N 082-13-19.017W				SG on pile.	Private aid.
20352.95	- Daybeacon 1C West	26-57-34.770N 082-13-23.606W				SG on pile.	Private aid.
20353	- Daybeacon 1A	26-57-36.085N 082-13-28.254W				SG on pile.	Private aid.
20353.05	- Daybeacon 1D	26-57-38.672N 082-13-31.561W				SG on pile.	Private aid.
20353.1	- Daybeacon 3B	26-58-14.529N 082-14-22.998W				SG on pile.	Private aid.
20353.15	- Daybeacon 1B	26-58-17.794N 082-14-19.833W				SG on pile.	Private aid.
20353.2	- Daybeacon 1M East	26-58-22.280N 082-14-23.444W				SG on pile.	Private aid.

(1) No.	(2) Name and Location	(3) Position	(4) Characteristic	(5) Height	(6) Range	(7) Structure	(8) Remarks
FLORIDA - Seventh District							
ESTERO BAY TO LEMON BAY (Chart 11426)							
Charlotte Harbor							
Gulf Cove							
20353.25	- Daybeacon 5R	26-58-25.306N 082-14-30.090W				SG on pile.	Private aid.
20353.3	- Daybeacon 3R	26-58-29.537N 082-14-28.206W				SG on pile.	Private aid.
20353.35	- Daybeacon 5B	26-58-34.866N 082-14-30.578W				SG on pile.	Private aid.
20353.4	- Daybeacon 3F West	26-58-33.105N 082-14-28.105W				SG on pile.	Private aid.
20353.45	- Daybeacon 2F West	26-58-30.299N 082-14-28.105W				TR on pile.	Private aid.
20353.5	- Daybeacon 1J	26-58-30.398N 082-14-24.725W				SG on pile.	Private aid.
20353.55	- Daybeacon 1P	26-58-48.367N 082-14-23.034W				SG on pile.	Private aid.
20353.6	- Daybeacon 1K	26-58-52.204N 082-14-19.242W				SG on pile.	Private aid.
20353.65	- Daybeacon 3Q	26-58-56.229N 082-14-21.993W				SG on pile.	Private aid.
20353.7	- Daybeacon 5M	26-59-00.131N 082-14-25.239W				SG on pile.	Private aid.
20353.75	- Daybeacon 6C	26-59-00.981N 082-14-29.239W				TR on pile.	Private aid.
20353.8	- Daybeacon 7C East	26-59-03.969N 082-14-30.615W				SG on pile.	Private aid.
20353.85	- Daybeacon 9P	26-59-08.267N 082-14-31.785W				SG on pile.	Private aid.
20353.9	- Daybeacon 1M West	26-59-16.235N 082-14-30.684W				SG on pile.	Private aid.
20353.95	- Daybeacon 3M	26-59-16.026N 082-14-35.370W				SG on pile.	Private aid.
20354	- Daybeacon 5S	26-59-18.480N 082-14-38.939W				SG on pile.	Private aid.
20354.05	- Daybeacon 7C West	26-59-21.073N 082-14-42.273W				SG on pile.	Private aid.
20354.1	- Daybeacon 9K	26-59-23.804N 082-14-45.493W				SG on pile.	Private aid.
20354.15	- Daybeacon 11D	25-59-26.444N 082-14-48.778W				SG on pile.	Private aid.
20354.2	- Daybeacon 2Q	26-59-30.007N 082-14-52.902W				TR on pile.	Private aid.
20354.25	- Daybeacon 1Q	26-59-33.814N 082-14-53.764W				SG on pile.	Private aid.
20354.3	- Daybeacon 13H	26-59-35.874N 082-14-50.960W				SG on pile.	Private aid.
20354.35	- Daybeacon 14V	26-59-37.107N 082-14-50.999W				TR on pile.	Private aid.
20354.4	- Daybeacon 15V	26-59-37.820N 082-14-55.119W				SG on pile.	Private aid.
20354.45	- Daybeacon 17R	26-59-39.571N 082-14-59.605W				SG on pile.	Private aid.
20354.5	- Daybeacon 19P	26-59-42.586N 082-15-02.671W				SG on pile.	Private aid.
20354.55	- Daybeacon 21C	26-59-45.384N 082-15-05.898W				SG on pile.	Private aid.
20354.6	- Daybeacon 23A	26-59-48.310N 082-15-08.507W				SG on pile.	Private aid.
Upper Myakka River							
20355	- Daybeacon A	26-58-16.217N 082-14-11.333W				MB on pile.	Private aid.
20360	- Daybeacon B	26-58-55.215N 082-14-16.333W				MB on pile.	Private aid.
20365	- Daybeacon 1	26-58-28.216N 082-14-32.333W				SG on pile.	Private aid.

(1) No.	(2) Name and Location	(3) Position	(4) Characteristic	(5) Height	(6) Range	(7) Structure	(8) Remarks
FLORIDA - Seventh District							
ESTERO BAY TO LEMON BAY (Chart 11426)							
Charlotte Harbor							
Upper Myakka River							
20370	- Daybeacon 2	26-59-29.214N 082-14-27.333W				TR on pile.	Private aid.
20375	- Daybeacon 4	26-59-35.213N 082-14-32.333W				TR on pile	Private aid.
20380	- Daybeacon 6	26-59-38.213N 082-14-36.333W				TR on pile.	Private aid.
20385	- Daybeacon 8	26-59-43.213N 082-14-53.333W				TR on pile.	Private aid.
20390	- Daybeacon 10	26-59-46.213N 082-14-59.333W				TR on pile.	Private aid.
20395	- Daybeacon 12	26-59-55.213N 082-15-05.333W				TR on pile.	Private aid.
20400	- Daybeacon 14	27-00-02.212N 082-15-10.333W				TR on pile.	Private aid.
20405	- Daybeacon 16	27-00-07.212N 082-15-17.333W				TR on pile.	Private aid.
20410	- Daybeacon 18	27-00-11.212N 082-15-24.334W				TR on pile.	Private aid.
Peace River							
20420	MANGROVE POINT LIGHT 1	26-53-58.289N 082-07-14.423W	FIG 4s	16	5	SG on pile.	
Charlotte Harbor Fish Haven							
20425	- North Daybeacon	26-54-52.324N 082-07-35.425W				NW on piles worded ARTIFICIAL REEF.	Private aid.
20430	- South Daybeacon	26-54-46.424N 082-07-36.625W				NW on piles worded ARTIFICIAL REEF.	Private aid.
20435	- E Daybeacon	26-54-49.124N 082-07-32.425W				NW on piles worded ARTIFICIAL REEF.	Private aid.
20440	- West Daybeacon	26-54-49.024N 082-07-38.325W				NW on piles worded ARTIFICIAL REEF.	Private aid.
Ponce de Leon Park Channel							
20445	- Daybeacon 1	26-54-34.224N 082-06-03.323W				SG on pile.	Private aid.
20450	- LIGHT 2	26-54-31.224N 082-06-03.323W	FI R 6s			TR on pile.	Private aid.
20453	- Daybeacon 3	26-54-33.510N 082-05-57.820W				SG on pile.	Private aid.
20455	- Daybeacon 4	26-54-31.224N 082-05-57.323W				TR on pile.	Private aid.
20458	Ponse de Leon Park Channel Daybeacon 5	26-54-33.450N 082-05-52.870W				SG on pile.	Private aid.
20460	- Daybeacon 6	26-54-31.224N 082-05-51.323W				TR on pile.	Private aid.
20462	- Daybeacon 6A	26-54-32.430N 082-05-46.970W				TR on pile.	Private aid.
20464	- Daybeacon 7	26-54-33.270N 082-05-46.990W				SG on pile.	Private aid.
20465	- Daybeacon 8	26-54-31.224N 082-05-45.323W				TR on pile.	Private aid.
20470	- LIGHT 9	26-54-34.224N 082-05-45.323W	FIG 4s			SG on pile.	Private aid.
20471	- Light 10	26-54-32.280N 082-05-31.600W	Q R			TR on pile.	Private aid.
20472	- Daybeacon 11	26-54-31.590N 082-05-20.660W				SG on pile.	Private aid.
20473	- Daybeacon 12	26-54-30.810N 082-05-20.750W				TR on pile.	Private aid.
20474	- Daybeacon 13	26-54-32.910N 082-05-18.700W				SG on pile.	Private aid.

(1) No.	(2) Name and Location	(3) Position	(4) Characteristic	(5) Height	(6) Range	(7) Structure	(8) Remarks
FLORIDA - Seventh District							
ESTERO BAY TO LEMON BAY (Chart 11426)							
Charlotte Harbor							
Ponce de Leon Park Channel							
20474.1	- Daybeacon 14	26-54-31.180N 082-05-19.630W				TR on pile.	Private aid.
20474.2	- Daybeacon 15	26-54-34.710N 082-05-16.660W				SG on pile.	Private aid.
20474.3	- Daybeacon 16	26-54-32.290N 082-05-17.920W				TR on pile.	Private aid.
20474.4	- Daybeacon 17	26-54-35.200N 082-05-15.800W				SG on pile.	Private aid.
20474.5	- Daybeacon 18	26-54-32.220N 082-05-16.060W				TR on pile.	Private aid.
Peace River							
20475	- LIGHT 2	26-55-53.634N 082-06-14.214W	FI R 4s	18	5	TR on dolphin.	
20480	- Daybeacon 3	26-56-22.751N 082-05-18.658W				SG on pile.	
20485	- Daybeacon 3A	26-56-20.620N 082-04-28.951W				SG on pile.	
Isles Channel							
20495	- Daybeacon 1	26-55-55.000N 082-04-40.000W				SG on pile.	Private aid.
20500	- LIGHT 2	26-55-45.000N 082-04-47.000W	FI R 2.5s			TR on pile.	Private aid.
20505	- Daybeacon 3	26-55-45.000N 082-04-37.000W				SG on pile.	Private aid.
20510	- Daybeacon 4	26-55-47.000N 082-04-46.000W				TR on pile.	Private aid.
20515	- Daybeacon 5	26-55-45.000N 082-04-44.000W				SG on pile.	Private aid.
20520	- Daybeacon 6	26-55-43.000N 082-04-46.000W				TR on pile.	Private aid.
20525	- Daybeacon 7	26-55-55.000N 082-04-44.000W				SG on pile.	Private aid.
20530	- Daybeacon 8	26-55-39.000N 082-04-46.000W				TR on pile.	Private aid.
20535	- Daybeacon 9	26-55-39.000N 082-04-40.800W				SG on pile.	Private aid.
20540	- Daybeacon 10	26-55-37.800N 082-04-45.000W				TR on pile.	Private aid.
20545	- Daybeacon 11	26-55-34.800N 082-04-40.800W				SG on pile.	Private aid.
Isles Cross Channel							
20550	- Daybeacon 1	26-55-38.260N 082-04-49.600W				SG on pile.	Private aid.
20555	- Daybeacon 2	26-55-39.850N 082-04-49.510W				TR on pile.	Private aid.
20560	- Daybeacon 3	26-55-39.160N 082-04-53.460W				SG on pile.	Private aid.
20565	- Daybeacon 4	26-55-40.600N 082-04-54.390W				TR on pile.	Private aid.
20570	- Daybeacon 5	26-55-40.040N 082-04-59.190W				SG on pile.	Private aid.
20575	- Daybeacon 6	26-55-41.270N 082-04-58.430W				TR on pile.	Private aid.
20580	- Daybeacon 7	26-55-40.850N 082-05-03.570W				SG on pile.	Private aid.
20585	- Daybeacon 8	26-55-42.110N 082-05-03.750W				TR on pile.	Private aid.
Punta Gorda							
20590	- LIGHT 2	26-56-10.313N 082-04-22.539W	FI R 4s	16	3	TR on dolphin.	
20595	- Daybeacon 4	26-56-08.059N 082-04-20.151W				TR on pile.	

(1) No.	(2) Name and Location	(3) Position	(4) Characteristic	(5) Height	(6) Range	(7) Structure	(8) Remarks
FLORIDA - Seventh District							
ESTERO BAY TO LEMON BAY (Chart 11426)							
Charlotte Harbor							
Punta Gorda							
20600	- Daybeacon 6	26-56-04.519N 082-04-16.671W				TR on pile.	
20605	- Daybeacon 8	26-56-00.379N 082-04-12.531W				TR on pile.	
20610	- Daybeacon 10	26-55-56.239N 082-04-08.451W				TR on pile.	
20615	- Daybeacon 12	26-55-52.162N 082-04-04.534W				TR on pile.	
20620	- Daybeacon 14	26-55-48.082N 082-04-00.394W				TR on pile.	
Bass Inlet							
20625	- Daybeacon 1	26-55-39.300N 082-03-54.400W				SG on pile.	Private aid.
20630	- Daybeacon 2	26-55-39.700N 082-03-55.300W				TR on pile.	Private aid.
20635	- Daybeacon 3	26-55-38.200N 082-03-55.400W				SG on pile.	Private aid.
20640	- Daybeacon 4	26-55-38.400N 082-03-57.200W				TR on pile.	Private aid.
20645	- Daybeacon 5	26-55-37.400N 082-03-57.100W				SG on pile.	Private aid.
20650	- Daybeacon 6	26-55-37.200N 082-03-58.100W				TR on pile.	Private aid.
20655	- Daybeacon 7	26-55-36.200N 082-03-57.000W				SG on pile.	Private aid.
20660	- Daybeacon 8	26-55-36.300N 082-03-57.800W				TR on pile.	Private aid.
20665	- Daybeacon 9	26-55-35.200N 082-03-56.600W				SG on pile.	Private aid.
20670	- Daybeacon 10	26-55-34.900N 082-03-57.400W				TR on pile.	Private aid.
Peace River							
20675	- LIGHT 4	26-56-21.016N 082-03-54.146W	FI R 2.5s	15	5		
Punta Gorda Boat Club							
20680	- Daybeacon 1	26-55-58.370N 082-03-42.020W				SG on pile.	Private aid.
20685	- Daybeacon 2	26-55-57.990N 082-03-41.500W				TR on pile.	Private aid.
20690	- Daybeacon 3	26-55-53.570N 082-03-37.240W				SG on pile.	Private aid.
20695	- Daybeacon 5	26-55-52.830N 082-03-36.530W				SG on pile.	Private aid.
20700	- Daybeacon 6	26-55-50.721N 082-04-37.321W				TR on pile.	Private aid.
Peace River							
20705	- Racing Buoy T	26-57-02.138N 082-04-23.607W				Yellow nun.	Private aid.
20710	- Racing Buoy A	26-56-26.712N 082-06-08.832W				Yellow nun.	Private aid.
Gardner Waterway							
20715	- Daybeacon 1	26-57-16.487N 082-05-06.951W				SG on pile.	Private aid.
20720	- Daybeacon 2	26-57-16.347N 082-05-06.091W				TR on pile.	Private aid.
20725	- Daybeacon 3	26-57-23.217N 082-05-02.321W				SG on pile.	Private aid.
20730	- Daybeacon 4	26-57-23.217N 082-05-01.321W				TR on pile.	Private aid.
20735	- Daybeacon 5	26-57-29.217N 082-05-01.321W				SG on pile.	Private aid.
20740	- Daybeacon 6	26-57-29.217N 082-04-59.321W				TR on pile.	Private aid.

(1) No.	(2) Name and Location	(3) Position	(4) Characteristic	(5) Height	(6) Range	(7) Structure	(8) Remarks
FLORIDA - Seventh District							
ESTERO BAY TO LEMON BAY (Chart 11426)							
Charlotte Harbor							
Gardner Waterway							
20745	- Daybeacon 7	26-57-33.217N 082-04-59.321W				SG on pile.	Private aid.
20750	- Daybeacon 8	26-57-33.217N 082-04-57.321W				TR on pile.	Private aid.
Beeney Waterway							
20755	- LIGHT 1	26-57-07.018N 082-05-18.821W	FI G 6s			SG on pile.	Private aid.
20760	- Daybeacon 2	26-57-07.218N 082-05-17.621W				TR on pile.	Private aid.
20765	- Daybeacon 3	26-57-10.718N 082-05-19.821W				SG on pile.	Private aid.
20770	- Daybeacon 4	26-57-15.217N 082-05-19.821W				TR on pile.	Private aid.
20775	- Daybeacon 5	26-57-18.717N 082-05-22.321W				SG on pile.	Private aid.
20780	- Daybeacon 6	26-57-23.717N 082-05-22.321W				TR on pile.	Private aid.
20785	- Daybeacon 8	26-57-25.717N 082-05-22.821W				TR on pile.	Private aid.
20790	- Daybeacon 9	26-57-26.217N 082-05-24.321W				SG on pile.	Private aid.
20795	- Daybeacon 10	26-57-27.217N 082-05-23.321W				TR on pile.	Private aid.
Charlotte Harbor							
20800	Grassy Point East Obstruction Daybeacon	26-56-53.218N 082-05-31.322W				NW on pile worded DANGER SHOAL.	Private aid.
20805	Grassy Point West Obstruction Daybeacon	26-56-55.218N 082-06-07.823W				NW on pile worded DANGER SHOAL.	Private aid.
Ackerman Waterway							
20810	- LIGHT 1	26-57-15.218N 082-06-41.323W	FI G 2.5s	10		SG on pile.	Private aid.
20815	- Daybeacon 2	26-57-18.218N 082-06-38.323W				TR on pile.	Private aid.
20820	- Daybeacon 3	26-57-14.000N 082-06-44.000W				SG on pile.	Private aid.
20825	- Daybeacon 4	26-57-17.000N 082-06-45.000W				TR on pile.	Private aid.
20830	- Daybeacon 5	26-57-13.500N 082-06-45.500W				SG on pile.	Private aid.
20835	- Daybeacon 6	26-57-15.000N 082-06-48.000W				TR on pile.	Private aid.
20840	- Daybeacon 7	26-57-13.000N 082-06-48.000W				SG on pile.	Private aid.
20845	- Daybeacon 8	26-57-14.500N 082-06-48.200W				TR on pile.	Private aid.
20850	- Daybeacon 9	26-57-12.000N 082-06-52.200W				SG on pile.	Private aid.
20855	- Daybeacon 10	26-57-14.000N 082-06-51.000W				TR on pile.	Private aid.
20860	- Daybeacon 11	26-57-13.000N 082-06-54.000W				SG on pile.	Private aid.
20865	- Daybeacon 12	26-57-16.000N 082-06-54.000W				TR on pile.	Private aid.
20870	- Daybeacon 13	26-57-17.000N 082-06-58.000W				SG on pile.	Private aid.
20875	- Daybeacon 14	26-57-17.899N 082-06-57.000W				TR on pile.	Private aid.
20880	- Daybeacon 15	26-57-18.000N 082-07-00.300W				SG on pile.	Private aid.
20885	- Daybeacon 16	26-57-19.000N 082-07-00.200W				TR on pile.	Private aid.
20890	- Daybeacon 17	26-57-19.218N 082-07-05.000W				SG on pile.	Private aid.

(1) No.	(2) Name and Location	(3) Position	(4) Characteristic	(5) Height	(6) Range	(7) Structure	(8) Remarks
FLORIDA - Seventh District							
ESTERO BAY TO LEMON BAY (Chart 11426)							
Charlotte Harbor							
Ackerman Waterway							
20895	- Daybeacon 18	26-57-21.000N 082-07-04.500W				TR on pile.	Private aid.
20900	- Daybeacon 20	26-57-26.000N 082-07-17.000W				TR on pile.	Private aid.
20903	- Daybeacon 22	26-57-26.240N 082-07-15.650W				TR on pile.	Private aid.
20904	- Daybeacon 23	26-57-28.190N 082-07-17.710W				SG on pile.	Private aid.
Elkcam Waterway							
20905	- LIGHT 1	26-57-13.300N 082-06-25.000W	FI G 4s			SG on pile.	Private aid.
20910	- Daybeacon 1A	26-57-16.000N 082-06-23.700W				SG on pile.	Private aid.
20912	- Daybeacon 2	26-57-13.174N 082-06-21.914W				TR on pile.	Private aid.
20915	- Daybeacon 2A	26-57-13.318N 082-06-21.000W				TR on pile.	Private aid.
20920	- Daybeacon 3	26-57-18.000N 082-06-18.000W				SG on pile.	Private aid.
20925	- Daybeacon 4	26-57-16.000N 082-06-17.900W				TR on pile.	Private aid.
20930	- Daybeacon 4A	26-57-18.000N 082-06-15.323W				TR on pile.	Private aid.
20935	- Daybeacon 5	26-57-23.000N 082-06-16.200W				SG on pile.	Private aid.
20940	- Daybeacon 6	26-57-20.800N 082-06-12.200W				TR on pile.	Private aid.
20945	- Daybeacon 7	26-57-24.323N 082-06-13.000W				SG on pile.	Private aid.
20950	- Daybeacon 8	26-57-23.980N 082-06-11.900W				TR on pile.	Private aid.
20955	- Daybeacon 9	26-57-28.800N 082-06-11.800W				SG on pile.	Private aid.
20960	- Daybeacon 10	26-57-26.000N 082-06-08.232W				TR on pile.	Private aid.
20965	- Daybeacon 11	26-57-30.000N 082-06-10.000W				SG on pile.	Private aid.
20970	- Daybeacon 12	26-57-29.817N 082-06-06.522W				TR on pile.	Private aid.
20975	- Daybeacon 13	26-57-33.000N 082-06-07.000W				SG on pile.	Private aid.
Charlotte Harbor							
20980	Alligator Bay Shoal Daybeacon	26-57-37.398N 082-06-52.764W				NW on pile worded DANGER SHOAL.	Private aid.
Manchester Waterway							
20980.1	- Daybeacon 1	26-57-42.780N 082-07-49.260W				SG on pile.	Private aid.
20980.2	- Daybeacon 2	26-57-40.740N 082-07-49.560W				TR on pile.	Private aid.
20980.3	- Daybeacon 3	26-57-37.560N 082-07-45.720W				SG on pile.	Private aid.
20980.4	- Daybeacon 4	26-57-36.240N 082-07-45.780W				TR on pile.	Private aid.
20980.5	- Daybeacon 5	26-57-18.240N 082-07-45.480W				SG on pile.	Private aid.
20980.6	- Daybeacon 6	26-57-17.400N 082-07-46.020W				TR on pile.	Private aid.
20980.7	- Daybeacon 7	26-57-16.440N 082-07-46.260W				SG on pile.	Private aid.
20980.8	- Daybeacon 8	26-57-16.760N 082-07-48.600W				TR on pile.	Private aid.
20980.9	- Daybeacon 9	26-57-11.880N 082-07-49.920W				SG on pile.	Private aid.

(1) No.	(2) Name and Location	(3) Position	(4) Characteristic	(5) Height	(6) Range	(7) Structure	(8) Remarks
FLORIDA - Seventh District							
ESTERO BAY TO LEMON BAY (Chart 11426)							
Charlotte Harbor							
Manchester Waterway							
20981	- Daybeacon 10	26-57-10.920N 082-07-53.820W				TR on pile.	Private aid.
20981.1	- Daybeacon 11	26-57-11.280N 082-08-11.880W				SG on pile.	Private aid.
20981.2	- Daybeacon 12	26-57-11.880N 082-08-13.020W				TR on pile.	Private aid.
20981.3	- Daybeacon 12B	26-57-11.520N 082-08-15.300W				TR on pile.	Private aid.
20981.4	- Daybeacon 13	26-57-10.680N 082-08-18.000W				SG on pile.	Private aid.
20981.5	- Daybeacon 14	26-57-11.280N 082-08-19.440W				TR on pile.	Private aid.
20981.6	- Daybeacon 14B	26-57-11.220N 082-08-21.420W				TR on pile.	Private aid.
20981.7	- Daybeacon 15	26-57-10.680N 082-08-23.520W				SG on pile.	Private aid.
20981.8	- Daybeacon 16	26-57-11.340N 082-08-23.520W				TR on pile.	Private aid.
20981.9	- Daybeacon 17	26-57-11.100N 082-08-24.840W				SG on pile.	Private aid.
20982	- Daybeacon 18	26-57-24.840N 082-08-25.800W				TR on pile.	Private aid.
20982.1	- Daybeacon 18B	26-57-11.700N 082-08-31.920W				TR on pile.	Private aid.
20982.2	- Daybeacon 19	26-57-11.100N 082-08-40.560W				SG on pile.	Private aid.
20982.3	- Daybeacon 20	26-57-11.520N 082-08-43.140W				TR on pile.	Private aid.
20982.4	- Daybeacon 20B	26-57-11.100N 082-08-46.680W				TR on pile.	Private aid.
20982.5	- Daybeacon 21	26-57-10.320N 082-08-48.540W				SG on pile.	Private aid.
20982.6	- Daybeacon 22	26-57-10.800N 082-08-48.960W				TR on pile.	Private aid.
20982.7	- Daybeacon 23	26-57-11.040N 082-08-51.900W				SG on pile.	Private aid.
20982.8	- Daybeacon 24	26-57-11.820N 082-08-52.440W				TR on pile.	Private aid.
20982.9	- Daybeacon 25	26-57-11.280N 082-09-05.340W				SG on pile.	Private aid.
20983	- Daybeacon 27	26-57-12.300N 082-09-25.380W				SG on pile.	Private aid.
20983.1	- Daybeacon 29	26-57-26.220N 082-09-30.000W				SG on pile.	Private aid.
20983.2	- Daybeacon 31	26-57-40.020N 082-09-53.400W				SG on pile.	Private aid.
20983.3	- Daybeacon 33	26-57-47.100N 082-10-07.020W				SG on pile.	Private aid.
Countryman Waterway							
20985	- CHANNEL LIGHT 1	26-57-19.860N 082-06-40.740W	Q G			SG on pile.	Private aid.
20987	- Channel Daybeacon 2	26-57-21.300N 082-06-40.860W				TR on pile.	Private aid.
20990	- Channel Daybeacon 3	26-57-25.620N 082-06-46.080W				SG on pile.	Private aid.
20993	- Channel Daybeacon 4	26-57-27.180N 082-06-46.320W				TR on pile.	Private aid.
20995	- Channel Daybeacon 5	26-57-30.960N 082-06-51.000W				SG on pile.	Private aid.
20997	- Channel Daybeacon 6	26-57-31.560N 082-06-50.400W				TR on pile.	Private aid.
21000	- Channel Daybeacon 7	26-57-37.140N 082-06-57.000W				SG on pile.	Private aid.

(1) No.	(2) Name and Location	(3) Position	(4) Characteristic	(5) Height	(6) Range	(7) Structure	(8) Remarks
FLORIDA - Seventh District							
ESTERO BAY TO LEMON BAY (Chart 11426)							
Charlotte Harbor							
Countryman Waterway							
21003	- Channel Daybeacon 8	26-57-37.620N 082-06-56.220W				TR on pile.	Private aid.
21005	- Channel Junction Daybeacon A	26-57-37.620N 082-06-58.740W				JR on pile.	Private aid.
21006	- Channel Daybeacon 9	26-57-44.760N 082-07-04.440W				SG on pile.	Private aid.
21008	- Channel Daybeacon 10	26-57-48.240N 082-07-06.780W				TR on pile.	Private aid.
21010	- Channel Daybeacon 11	26-57-48.300N 082-07-08.100W				SG on pile.	Private aid.
21011	- Channel Daybeacon 12	26-57-51.120N 082-07-09.840W				TR on pile.	Private aid.
21012	- Channel Daybeacon 13	26-57-51.600N 082-07-11.460W				SG on pile.	Private aid.
21015	- Channel Daybeacon 14	26-57-54.060N 082-07-12.600W				TR on pile.	Private aid.
21017	- Channel Daybeacon 15	26-57-55.440N 082-07-15.540W				SG on pile.	Private aid.
21019	- Channel Daybeacon 16	26-57-56.280N 082-07-15.120W				TR on pile.	Private aid.
Sunrise Waterway							
21019.5	- Daybeacon 1	26-57-43.260N 082-06-56.400W				SG on pile.	Private aid.
21020	- Daybeacon 2	26-57-43.517N 082-06-53.000W				TR on pile.	Private aid.
21023	- Daybeacon 3	26-57-48.840N 082-06-50.820W				SG on pile.	Private aid.
21025	- Junction Daybeacon B	26-57-47.987N 082-06-52.823W				JG on pile.	Private aid.
21030	- Daybeacon 4	26-57-51.000N 082-06-48.000W				TR on pile.	Private aid.
21035	- Daybeacon 5	26-57-56.000N 082-06-45.000W				SG on pile.	Private aid.
Spring Lake Waterway							
21038	- Daybeacon 1	26-57-48.240N 082-06-56.220W				SG on pile.	Private aid.
21040	- Daybeacon 2	26-57-49.700N 082-06-54.300W				TR on pile.	Private aid.
21045	- Daybeacon 3	26-57-49.816N 082-06-58.000W				SG on pile.	Private aid.
21050	- Daybeacon 4	26-57-53.845N 082-06-57.000W				TR on pile.	Private aid.
21055	- Daybeacon 5	26-57-54.682N 082-07-02.810W				SG on pile.	Private aid.
21056	- Daybeacon 7	26-57-58.610N 082-07-06.440W				SG on pile.	Private aid.
21056.1	- Daybeacon 8	26-57-59.000N 082-07-06.000W				TR on pile.	Private aid.
21056.2	- Daybeacon 9	26-58-02.200N 082-07-08.370W				SG on pile.	Private aid.
21056.3	- Daybeacon 12	26-58-03.420N 082-07-10.810W				TR on pile.	Private aid.
21056.4	- Daybeacon 16	26-58-06.500N 082-07-14.200W				TR on pile.	Private aid.
21056.5	- Daybeacon 17	26-58-08.650N 082-07-13.630W				SG on pile.	Private aid.
21056.6	- Daybeacon 18	26-58-08.600N 082-07-13.500W				TR on pile.	Private aid.
21056.7	- Daybeacon 19	26-58-09.760N 082-07-10.660W				SG on pile.	Private aid.
21056.8	- Daybeacon 21	26-58-11.700N 082-07-07.430W				SG on pile.	Private aid.

(1) No.	(2) Name and Location	(3) Position	(4) Characteristic	(5) Height	(6) Range	(7) Structure	(8) Remarks
FLORIDA - Seventh District							
ESTERO BAY TO LEMON BAY (Chart 11426)							
Charlotte Harbor							
Spring Lake Waterway							
21056.9	- Daybeacon 23	26-58-12.890N 082-07-08.880W				SG on pile.	Private aid.
21057	- Daybeacon 24	26-58-13.210N 082-07-08.450W				TR on pile.	Private aid.
21057.1	- Daybeacon 26	26-58-14.260N 082-07-10.510W				TR on pile.	Private aid.
21057.2	- Daybeacon 27	26-58-16.320N 082-07-12.560W				SG on pile.	Private aid.
21057.3	- Daybeacon 28	26-58-17.470N 082-07-11.830W				TR on pile.	Private aid.
21057.4	- Daybeacon 31	26-58-19.500N 082-07-11.200W				SG on pile.	Private aid.
South Bridge Waterway							
21060	- Daybeacon 1	26-56-44.300N 082-02-31.300W				SG on pile.	Private aid.
21060.1	- Daybeacon 2	26-56-43.700N 082-02-31.300W				TR on pile.	Private aid.
21060.2	- Daybeacon 3	26-56-44.100N 082-02-27.000W				SG on pile.	Private aid.
21060.3	- Daybeacon 4	26-56-43.600N 082-02-27.000W				TR on pile.	Private aid.
21060.4	- Daybeacon 5	26-56-43.900N 082-02-22.200W				SG on pile.	Private aid.
21060.5	- Daybeacon 6	26-56-43.400N 082-02-22.200W				TR on pile.	Private aid.
21060.6	- Daybeacon 7	26-56-43.900N 082-02-18.800W				SG on pile.	Private aid.
21060.7	- Daybeacon 8	26-56-43.300N 082-02-18.700W				TR on pile.	Private aid.
21060.8	- Daybeacon 9	26-56-43.400N 082-02-14.000W				SG on pile.	Private aid.
21060.9	- Daybeacon 10	26-56-42.900N 082-02-14.900W				TR on pile.	Private aid.
21061	- Daybeacon 12	26-56-42.400N 082-02-14.700W				TR on pile.	Private aid.
21061.1	- Daybeacon 14	26-56-42.400N 082-02-15.400W				TR on pile.	Private aid.
21061.2	- Daybeacon 16	26-56-40.800N 082-02-16.700W				TR on pile.	Private aid.
21061.3	Southbridge Waterway Daybeacon 17	26-56-39.700N 082-02-18.300W				SG on pile.	Private aid.
21061.4	- Daybeacon 18	26-56-38.900N 082-02-20.100W				TR on pile.	Private aid.
Orchid Waterway							
21062	- Daybeacon 1	26-56-43.700N 082-02-12.600W				SG on pile.	Private aid.
21062.1	- Daybeacon 3	26-56-46.800N 082-02-09.600W				SG on pile.	Private aid.
21062.2	- Daybeacon 5	26-56-49.300N 082-02-07.600W				SG on pile.	Private aid.
21062.3	- Daybeacon 7	26-56-51.300N 082-02-05.200W				SG on pile.	Private aid.
21062.4	- Daybeacon 9	26-56-52.200N 082-02-04.300W				SG on pile.	Private aid.
21062.5	- Daybeacon 10	26-56-52.400N 082-02-03.800W				TR on pile.	Private aid.
21062.6	- Daybeacon 12	26-56-54.000N 082-02-03.500W				TR on pile.	Private aid.
21062.7	- Daybeacon 13	26-56-55.700N 082-02-02.700W				SG on pile.	Private aid.
21062.8	- Daybeacon 14	26-56-57.400N 082-01-59.000W				TR on pile.	Private aid.

(1) No.	(2) Name and Location	(3) Position	(4) Characteristic	(5) Height	(6) Range	(7) Structure	(8) Remarks
FLORIDA - Seventh District							
ESTERO BAY TO LEMON BAY (Chart 11426)							
Charlotte Harbor							
Orchid Waterway							
21062.9	- Junction Daybeacon A	26-56-59.800N 082-01-54.600W				JG on pile.	Private aid.
Punta Gorda Marina							
21065	- Daybeacon 1	26-56-44.159N 082-02-31.631W				SG on pile.	Private aid.
21070	- Daybeacon 2	26-56-43.692N 082-02-31.487W				TR on pile.	Private aid.
21075	- Daybeacon 3	26-56-44.052N 082-02-27.384W				SG on pile.	Private aid.
21080	- Daybeacon 4	26-56-44.159N 082-02-27.275W				TR on pile.	Private aid.
21085	- Daybeacon 5	26-56-43.908N 082-02-22.451W				SG on pile.	Private aid.
21090	- Daybeacon 6	26-56-44.052N 082-02-22.488W				TR on pile.	Private aid.
21095	- Daybeacon 7	26-56-43.799N 082-02-18.887W				SG on pile.	Private aid.
21100	- Daybeacon 8	26-56-43.187N 082-02-18.887W				TR on pile.	Private aid.
21105	- Daybeacon 9	26-56-43.763N 082-02-17.016W				SG on pile.	Private aid.
21110	- Daybeacon 10	26-56-43.151N 082-02-17.052W				TR on pile.	Private aid.
21115	- Daybeacon 11	26-56-43.054N 082-02-15.359W				SG on pile.	Private aid.
21120	- Daybeacon 12	26-56-43.043N 082-02-15.252W				TR on pile.	Private aid.
21125	- Daybeacon 13	26-56-43.475N 082-02-14.027W				SG on pile.	Private aid.
21130	- Daybeacon 14	26-56-42.431N 082-02-14.640W				TR on pile.	Private aid.
21135	- Daybeacon 15	26-56-42.467N 082-02-14.100W				SG on pile.	Private aid.
21136	<i>Punta Gorda Mooring Field Lighted Buoy A</i>	26-56-45.660N 082-03-11.340W	Fl Y 4s			Yellow.	Private aid.
21136.1	<i>Punta Gorda Mooring Field Buoy B</i>	26-56-48.780N 082-03-06.300W				Yellow can.	Private aid.
21136.2	<i>Punta Gorda Mooring Field Lighted Buoy C</i>	26-56-51.840N 082-03-01.320W	Fl Y 4s			Yellow.	Private aid.
21136.3	<i>Punta Gorda Mooring Field Buoy D</i>	26-56-48.000N 082-02-58.380W				Yellow can.	Private aid.
21136.4	<i>Punta Gorda Mooring Field Lighted Buoy E</i>	26-56-44.160N 082-02-55.380W	Fl Y 4s			Yellow.	Private aid.
21136.5	<i>Punta Gorda Mooring Field Buoy F</i>	26-56-41.040N 082-03-00.420W				Yellow can.	Private aid.
21136.6	<i>Punta Gorda Mooring Field Lighted Buoy G</i>	26-56-37.980N 082-03-05.400W	Fl Y 4s			Yellow.	Private aid.
21136.7	<i>Punta Gorda Mooring Field Buoy H</i>	26-56-41.820N 082-03-08.340W				Yellow can.	Private aid.
Peace River							
21140	- Daybeacon 6	26-57-20.531N 082-02-58.498W				TR on pile.	
21145	- Daybeacon 8	26-57-24.071N 082-02-42.298W				TR on pile.	
21150	- Daybeacon 9	26-57-10.871N 082-02-08.218W				SG on pile.	
21155	- Daybeacon 11	26-57-10.811N 082-01-52.738W				SG on pile.	
21160	- Daybeacon 12	26-57-28.451N 082-01-28.858W				TR on pile.	
21163	- OBSTRUCTION LIGHT	26-57-47.650N 082-00-31.032W	Fl Y 4s			NW on pile worded "OBSTRUCTION".	Private aid.

(1) No.	(2) Name and Location	(3) Position	(4) Characteristic	(5) Height	(6) Range	(7) Structure	(8) Remarks
FLORIDA - Seventh District							
ESTERO BAY TO LEMON BAY (Chart 11426)							
Charlotte Harbor							
Peace River							
21165	- Daybeacon 15	26-57-36.827N 082-01-01.028W				SG on pile.	
21170	- Daybeacon 17	26-57-31.931N 082-00-29.098W				SG on pile.	
21175	- Daybeacon 19	26-57-40.946N 081-59-55.930W				SG on pile.	
21180	- Daybeacon 21	26-57-55.511N 081-59-47.398W				SG on pile.	
21185	- Daybeacon 22	26-58-30.474N 081-59-51.801W				TR on pile.	
21190	- Buoy 24	26-58-50.743N 081-59-42.087W				Red nun.	
Peace River (North Section)							
21195	- Daybeacon 2	26-59-47.190N 081-59-21.040W				TR on pile.	Private aid.
21200	- Daybeacon 4	27-00-01.090N 081-59-20.970W				TR on pile.	Private aid.
21205	- Daybeacon 5	27-00-22.940N 081-59-11.380W				SG on pile.	Private aid.
21210	- Daybeacon 7	27-00-36.600N 081-59-00.950W				SG on pile.	Private aid.
21215	- Daybeacon 9	27-00-53.160N 081-59-00.290W				SG on pile.	Private aid.
21220	- Daybeacon 10	27-01-16.120N 081-59-18.190W				TR on pile.	Private aid.
21225	- Daybeacon 11	27-01-28.260N 081-59-24.070W				SG on pile.	Private aid.
21230	- Daybeacon 12	27-01-48.110N 081-59-26.000W				TR on pile.	Private aid.
21235	- Daybeacon 14	27-01-53.110N 081-59-26.640W				TR on pile.	Private aid.
21240	- Daybeacon A	27-01-58.190N 081-59-29.000W				JG on pile.	Private aid.
Charlotte Harbor Yacht Club							
21245	- Daybeacon 1	26-57-21.217N 082-04-51.321W				SG on pile.	Private aid.
21250	- Daybeacon 2	26-57-20.217N 082-04-48.321W				TR on pile.	Private aid.
21255	- Daybeacon 3	26-57-23.217N 082-04-50.321W				SG on pile.	Private aid.
21260	- Daybeacon 4	26-57-22.217N 082-04-47.321W				TR on pile.	Private aid.
21265	- Daybeacon 5	26-57-25.217N 082-04-49.321W				SG on pile.	Private aid.
21270	- Daybeacon 6	26-57-24.216N 082-04-46.370W				TR on pile.	Private aid.
21275	- Daybeacon 7	26-57-28.217N 082-04-48.821W				SG on pile.	Private aid.
21280	- Daybeacon 8	26-57-27.217N 082-04-45.321W				TR on pile.	Private aid.
CHARLOTTE HARBOR TO TAMPA BAY (Chart 11425)							
Charlotte Harbor							
Boca Grande Yacht Basin Channel							
21315	- LIGHT 1	26-44-53.114N 082-15-04.391W	FI G 4s	16	5	SG on pile.	
21320	- Daybeacon 2	26-44-55.631N 082-15-09.254W				TR on pile.	
21325	- Daybeacon 3	26-44-54.056N 082-15-09.726W				SG on pile.	
21330	- Daybeacon 4	26-44-55.811N 082-15-13.214W				TR on pile.	
21335	- Daybeacon 5	26-44-54.873N 082-15-13.444W				SG on pile.	

(1) No.	(2) Name and Location	(3) Position	(4) Characteristic	(5) Height	(6) Range	(7) Structure	(8) Remarks
FLORIDA - Seventh District							
CHARLOTTE HARBOR TO TAMPA BAY (Chart 11425)							
Charlotte Harbor							
Boca Grande Yacht Basin Channel							
21340	- LIGHT 7	26-44-55.414N 082-15-17.525W	FI G 4s	15	5	SG on pile.	
Stump Pass							
21344	- Light	26-53-59.000N 082-20-34.000W	Mo (A) W				Private aid.
21347	- Buoy 2	26-53-14.110N 082-20-32.580W				Red nun.	Private aid.
21350	- Buoy 3	26-53-22.970N 082-20-34.390W					Private aid.
21355	- Buoy 4	26-53-30.980N 082-20-29.880W					Private aid.
21357	- Buoy 5	26-53-37.000N 082-20-27.740W					Private aid.
21380	- Daybeacon 8	26-53-58.631N 082-20-18.387W				TR on pile.	Private aid.
21381	- Daybeacon 9	26-54-01.000N 082-20-18.000W					Private aid.
21381.1	- Daybeacon 10	26-54-05.400N 082-20-14.640W					Private aid.
21381.2	- Daybeacon 11	26-54-11.120N 082-20-15.420W					Private aid.
21381.3	- Daybeacon 13	26-54-16.230N 082-20-11.960W					Private aid.
21381.4	- Daybeacon 14	26-54-13.970N 082-20-09.170W					Private aid.
21381.5	- Daybeacon 15	26-54-17.680N 082-20-01.150W					Private aid.
21381.6	- Daybeacon 16	26-54-15.500N 082-20-00.560W					Private aid.
Stump Pass Marina							
21385	- Daybeacon 1	26-54-21.000N 082-19-49.200W				SG on pile.	Private aid.
21390	- Daybeacon 2	26-54-18.227N 082-19-48.342W				TR on pile.	Private aid.
21395	- Daybeacon 3	26-54-20.897N 082-19-47.000W				SG on pile.	Private aid.
21400	- Daybeacon 4	26-54-18.227N 082-19-45.442W				TR on pile.	Private aid.
21405	- Daybeacon 5	26-54-21.227N 082-19-45.000W				SG on pile.	Private aid.
21410	- Daybeacon 6	26-54-19.000N 082-19-44.342W				TR on pile.	Private aid.
Gasparilla Sound							
21420	- Daybeacon 1	26-48-45.593N 082-15-53.262W				SG on pile.	
21425	- Daybeacon 3	26-48-35.067N 082-15-44.354W				SG on pile.	
Venice Inlet							
21430 1325	- LIGHT 1	27-06-45.774N 082-28-12.897W	FI G 6s	20	5	SG on pile.	
21435	- LIGHT 2	27-06-44.049N 082-28-11.495W	FI R 2.5s	19	5	TR on pile.	
21445	- Daybeacon 3	27-06-48.058N 082-28-02.220W				SG on pile.	
21450	- Daybeacon 5	27-06-45.604N 082-27-53.084W				SG on pile.	
21455	- Daybeacon 7	27-06-45.244N 082-27-48.644W				SG on pile.	
Dona Bay Channel							
21455.1	- Daybeacon 1	27-06-50.340N 082-27-41.640W				SG on pile.	Private aid.
21455.2	- Daybeacon 2	27-06-49.980N 082-27-40.860W				TR on pile.	Private aid.

(1) No.	(2) Name and Location	(3) Position	(4) Characteristic	(5) Height	(6) Range	(7) Structure	(8) Remarks
FLORIDA - Seventh District							
CHARLOTTE HARBOR TO TAMPA BAY (Chart 11425)							
Dona Bay Channel							
21455.3	- Daybeacon 3	27-06-54.720N 082-27-35.880W				SG on pile.	Private aid.
21455.4	- Daybeacon 4	27-06-53.820N 082-27-33.900W				TR on pile.	Private aid.
21455.5	- Daybeacon 5	27-06-55.560N 082-27-23.580W				SG on pile.	Private aid.
21455.6	- Daybeacon 6	27-06-57.180N 082-27-18.660W				TR on pile.	Private aid.
21455.7	- Daybeacon 7	27-07-02.400N 082-27-15.000W				SG on pile.	Private aid.
21455.8	- Daybeacon 8	27-07-01.020N 082-27-13.860W				TR on pile.	Private aid.
21455.9	- Daybeacon 9	27-07-07.200N 082-27-09.960W				SG on pile.	Private aid.
21456	- Daybeacon 10	27-07-09.000N 082-27-06.600W				TR on pile.	Private aid.
21456.01	- Daybeacon 11	27-07-08.580N 082-27-08.496W				SG on pile.	Private aid.
21456.02	- Daybeacon 12	27-07-07.752N 082-27-07.956W				TR on pile.	Private aid.
21456.03	- Daybeacon 13	27-07-06.708N 082-27-05.760W				SG on pile.	Private aid.
21456.04	- Daybeacon 14	27-07-07.608N 082-27-03.600W				TR on pile.	Private aid.
21456.05	- Daybeacon 15	27-07-07.896N 082-27-03.564W				SG on pile.	Private aid.
21456.06	- Daybeacon 16	27-07-08.436N 082-27-02.700W				TR on pile.	Private aid.
21456.07	- Daybeacon 17	27-07-09.264N 082-27-02.772W				SG on pile.	Private aid.
21456.08	- Daybeacon 18	27-07-10.452N 082-27-01.872W				TR on pile.	Private aid.
21456.09	- Daybeacon 19	27-07-10.920N 082-27-02.232W				SG on pile.	Private aid.
21456.11	- Daybeacon 20	27-07-12.540N 082-27-01.440W				TR on pile.	Private aid.
21456.12	- Daybeacon 21	27-07-13.584N 082-27-02.520W				SG on pile.	Private aid.
21456.13	- Daybeacon 22	27-07-15.528N 082-27-02.160W				TR on pile.	Private aid.
21456.14	- Daybeacon 23	27-07-14.772N 082-27-02.916W				SG on pile.	Private aid.
21456.15	- Daybeacon 25	27-07-19.272N 082-27-00.792W				SG on pile.	Private aid.
21456.16	- Daybeacon 26	27-07-25.932N 082-26-57.552W				TR on pile.	Private aid.
21456.17	- Daybeacon 28	27-07-32.376N 082-26-53.052W				TR on pile.	Private aid.
21456.18	- Daybeacon 29	27-07-35.904N 082-26-50.352W				SG on pile.	Private aid.
21456.19	- Daybeacon 30	27-07-36.300N 082-26-48.048W				TR on pile.	Private aid.
21456.21	- Daybeacon 31	27-07-36.948N 082-26-46.140W				SG on pile.	Private aid.
21456.23	- Daybeacon 35	27-07-43.752N 082-26-36.780W				SG on pile.	Private aid.
21456.24	- Daybeacon 37	27-07-45.588N 082-26-30.588W				SG on pile.	Private aid.
21456.25	- Daybeacon 38	27-07-51.240N 082-26-23.568W				TR on pile.	Private aid.
21456.26	- Daybeacon 40	27-07-53.562N 082-26-21.048W				TR on pile.	Private aid.
21456.27	- Daybeacon 42	27-07-55.452N 082-26-18.456W				TR on pile.	Private aid.

(1) No.	(2) Name and Location	(3) Position	(4) Characteristic	(5) Height	(6) Range	(7) Structure	(8) Remarks
FLORIDA - Seventh District							
CHARLOTTE HARBOR TO TAMPA BAY (Chart 11425)							
Dona Bay Channel							
21456.28	- Daybeacon 44	27-07-57.072N 082-26-15.072W				TR on pile.	Private aid.
21456.29	- Daybeacon 46	27-08-00.492N 082-26-11.940W				TR on pile.	Private aid.
21456.4	Dona Bay East Obstruction Daybeacon	27-06-46.020N 082-27-27.780W				NW on pile worded DANGER SHOAL.	Private aid.
21456.6	Dona Bay West Obstruction Daybeacon	27-06-42.120N 082-27-31.140W				NW on pile worded DANGER SHOAL.	Private aid.
Big Sarasota Pass							
21500.7	- Buoy 7	27-16-35.700N 082-34-24.000W				Green can.	Private aid.
21500.8	- Daybeacon 8	27-16-41.982N 082-34-18.132W				TR on pile.	Private aid.
21510	- Daybeacon 11	27-17-16.169N 082-33-51.240W				SG on pile.	Private aid.
21510.5	- Daybeacon 11A	27-17-28.465N 082-33-45.601W				SG on pile.	Private aid.
21515	- Daybeacon 13	27-17-35.718N 082-33-43.656W				SG on pile.	Private aid.
21525	- Daybeacon 15	27-18-08.371N 082-33-40.140W				SG on pile.	Private aid.
21530	- Daybeacon 15A	27-18-17.466N 082-33-43.014W				SG on pile.	Private aid.
Lido Key Channel							
21533	- Daybeacon 1	27-18-27.300N 082-33-50.100W				SG on pile.	Private aid.
21535	- Daybeacon 2	27-18-28.986N 082-33-44.880W				TR on pile.	Private aid.
21540	- Daybeacon 4	27-18-35.520N 082-33-46.860W				TR on pile.	Private aid.
CHARLOTTE HARBOR TO TAMPA BAY (Chart 11425)							
21547	Plymouth Harbor East Obstruction Daybeacon	27-19-11.280N 082-34-23.280W				NW on pile worded SHOAL.	Private aid.
21547.1	Plymouth Harbor West Obstruction Daybeacon	27-19-10.920N 082-34-12.180W				NW on pile worded SHOAL.	Private aid.
Lido Key Channel							
21550	- Daybeacon 6	27-18-45.720N 082-33-51.540W				TR on pile.	Private aid.
21553	- Daybeacon 7	27-18-49.422N 082-33-59.346W				SG on pile.	Private aid.
21555	- Daybeacon 8	27-18-52.900N 082-33-56.460W				TR on pile.	Private aid.
21555.1	South Lido North Obstruction Daybeacon	27-19-00.720N 082-34-04.320W				NW on pile worded SHOAL.	Private aid.
21555.2	South Lido South Obstruction Daybeacon	27-18-43.440N 082-33-56.880W				NW on pile worded SHOAL.	Private aid.
21556	- Daybeacon 10	27-19-03.480N 082-33-59.220W				TR on pile.	Private aid.
21556.5	- Daybeacon 11	27-19-10.380N 082-34-03.960W				SG on pile.	Private aid.
21557	- Daybeacon 12	27-19-20.760N 082-33-57.180W				TR on pile.	Private aid.
21557.5	- Daybeacon 13	27-19-33.600N 082-34-01.320W				SG on pile.	Private aid.
21558	- Daybeacon 14	27-19-35.640N 082-33-58.320W				TR on pile.	Private aid.
21560	Sarasota Bay Artificial Reef Daybeacon J	27-19-37.000N 082-33-56.000W				NY on pile.	Private aid.
21567	- Daybeacon 15	27-19-41.520N 082-34-03.900W				SG on pile.	Private aid.
21567.5	- Daybeacon 16	27-19-46.800N 082-34-06.840W				TR on pile.	Private aid.
21568	- Daybeacon 17	27-19-47.220N 082-34-12.600W				SG on pile.	Private aid.

(1) No.	(2) Name and Location	(3) Position	(4) Characteristic	(5) Height	(6) Range	(7) Structure	(8) Remarks
FLORIDA - Seventh District							
CHARLOTTE HARBOR TO TAMPA BAY (Chart 11425)							
Lido Key Channel							
21568.5	- Daybeacon 18	27-19-54.540N 082-34-21.360W				TR on pile.	Private aid.
CHARLOTTE HARBOR TO TAMPA BAY (Chart 11425)							
21569	City Island Daybeacon 1	27-20-02.300N 082-34-20.400W				SG on pile.	Private aid.
21569.1	City Island Daybeacon 2	27-20-03.000N 082-34-20.500W				TR on pile.	Private aid.
21569.2	City Island Daybeacon 3	27-20-02.500N 082-34-22.200W				SG on pile.	Private aid.
21569.3	City Island Daybeacon 4	27-20-03.100N 082-34-22.500W				TR on pile.	Private aid.
21569.4	City Island Daybeacon 5	27-20-02.500N 082-34-24.600W				SG on pile.	Private aid.
Big Sarasota Pass							
21570	- Daybeacon 16	27-18-18.996N 082-33-38.436W				TR on pile.	Private aid.
North Siesta Key							
21570.1	- Daybeacon 1	27-18-20.130N 082-33-26.442W				SG on pile.	Private aid.
21570.2	- Daybeacon 3	27-18-17.976N 082-33-10.896W				SG on pile.	Private aid.
21570.3	- Daybeacon 5	27-18-17.262N 082-33-06.828W				SG on pile.	Private aid.
21570.4	- Daybeacon 7	27-18-16.746N 082-33-02.046W				SG on pile.	Private aid.
21570.5	- Daybeacon 9	27-18-15.816N 082-32-55.116W				SG on pile.	Private aid.
21570.6	- Daybeacon 11	27-18-13.344N 082-32-47.310W				SG on pile.	Private aid.
Big Sarasota Pass							
21575	- Daybeacon 17	27-18-33.569N 082-33-24.540W				SG on pile.	Private aid.
21577	- Daybeacon 18	27-18-32.982N 082-33-19.794W				TR on pile.	Private aid.
21580	- Daybeacon 19	27-18-48.330N 082-33-15.096W				SG on pile.	Private aid.
New Pass							
21585 1345	- SHOAL LIGHT	27-18-55.179N 082-35-53.135W	Q W	16	4	MR on pile.	
21620	- INTERIOR SHOAL LIGHT	27-19-40.905N 082-35-17.559W	Q W	16	4	NW on pile.	
21640	- Channel Daybeacon 9	27-19-52.824N 082-35-04.113W				SG on pile.	
21650	- Channel Daybeacon 11	27-20-09.509N 082-34-40.777W				SG on pile.	
Country Club Shores							
21660	- Daybeacon 2	27-20-22.163N 082-34-55.853W				TR on pile.	Private aid.
21665	- Daybeacon 4	27-20-23.662N 082-35-04.853W				TR on pile.	Private aid.
21670	- Daybeacon 6	27-20-23.662N 082-35-14.853W				TR on pile.	Private aid.
21675	- Daybeacon 8	27-20-27.462N 082-35-24.353W				TR on pile.	Private aid.
21680	- Daybeacon 10	27-20-33.662N 082-35-33.854W				TR on pile.	Private aid.
21685	- Daybeacon 12	27-20-38.162N 082-35-39.354W				TR on pile.	Private aid.
21690	- Daybeacon 14	27-20-42.161N 082-35-45.354W				TR on pile.	Private aid.
21695	- Daybeacon 16	27-20-46.161N 082-35-45.854W				TR on pile.	Private aid.
21700	- Daybeacon 18	27-20-48.461N 082-35-40.354W				TR on pile.	Private aid.

(1) No.	(2) Name and Location	(3) Position	(4) Characteristic	(5) Height	(6) Range	(7) Structure	(8) Remarks
FLORIDA - Seventh District							
CHARLOTTE HARBOR TO TAMPA BAY (Chart 11425)							
New Pass							
21701	Anglers Club Reef Daybeacon AC	27-21-04.700N 082-35-52.900W				NY on pile worded Anglers Club Reef.	Private aid.
21705	- CHANNEL LIGHT 13	27-20-18.292N 082-34-27.458W	Q G	16	4	SG on pile.	
21710	CITY ISLAND BREAKWATER LIGHT	27-20-17.963N 082-34-24.052W	F R	7		On pile.	Private aid.
21715	- Channel Daybeacon 15	27-20-23.659N 082-34-11.838W				SG on pile.	
21720	- CHANNEL LIGHT 16	27-20-26.995N 082-33-53.825W	FI R 2.5s	12	5	TR on pile.	
21725	- Channel Daybeacon 17	27-20-29.006N 082-33-54.021W				SG on pile.	
21730 58565	Siesta Key-Tampa Bay Junction Daybeacon NP	27-20-32.864N 082-33-41.665W				JR-TY on pile.	
21735	- Channel Daybeacon 19	27-20-38.974N 082-33-24.884W				SG on pile.	
21740	- Channel Turning Basin Daybeacon 21	27-20-43.978N 082-33-08.215W				SG on pile.	
21745	- Channel Turning Basin Daybeacon 22	27-20-43.464N 082-33-02.331W				TR on pile.	
21750	- Channel Turning Basin Daybeacon 23	27-20-47.014N 082-33-04.184W				SG on pile.	
21752	SARASOTA BASIN OBSTRUCTION LIGHT A	27-20-19.000N 082-32-57.360W	FI W 2.5s			NW on dolphin worded OBSTRUCTION A.	Private aid.
21754	Sarasota Basin Obstruction Daybeacon B	27-20-23.580N 082-32-57.420W				NW on dolphin worded OBSTRUCTION B.	Private aid.
Longboat Pass							
21757	- Buoy 1	27-26-15.362N 082-41-58.426W				Green can.	
21758	- Buoy 2	27-26-13.902N 082-41-57.088W				Red nun.	
21759	- Buoy 2A	27-26-18.856N 082-41-48.915W				Red nun.	
21760	- Buoy 3	27-26-22.942N 082-41-47.433W				Green can.	
21770	- Daybeacon 4	27-26-41.253N 082-41-10.689W				TR on pile.	
Leffis Key Channel							
21780	- Daybeacon 1	27-27-05.213N 082-41-10.778W				SG on pile.	Private aid.
21785	- Daybeacon 2	27-27-05.873N 082-41-10.048W				TR on pile.	Private aid.
21790	- Daybeacon 3	27-27-10.963N 082-41-17.918W				SG on pile.	Private aid.
21795	- Daybeacon 4	27-27-13.283N 082-41-16.988W				TR on pile.	Private aid.
21800	- Daybeacon 5	27-27-19.322N 082-41-26.408W				SG on pile.	Private aid.
21805	- Daybeacon 6	27-27-19.322N 082-41-26.408W				TR on pile.	Private aid.
21810	- Daybeacon 7	27-27-26.892N 082-41-35.878W				SG on pile.	Private aid.
21815	- Daybeacon 8	27-27-29.572N 082-41-35.268W				TR on pile.	Private aid.
Longboat Pass							
21820	- Daybeacon 6	27-26-51.225N 082-41-11.779W				TR on pile.	
21827	- Daybeacon 8	27-27-07.009N 082-41-04.729W				TR on pile.	
21829	- Daybeacon 9	27-27-17.453N 082-41-04.145W				SG on pile.	

(1) No.	(2) Name and Location	(3) Position	(4) Characteristic	(5) Height	(6) Range	(7) Structure	(8) Remarks
FLORIDA - Seventh District							
CHARLOTTE HARBOR TO TAMPA BAY (Chart 11425)							
Longboat Pass							
21830 59555	- Junction Daybeacon LP	27-27-17.756N 082-41-02.317W				JR-SY on pile.	
21833.01	<i>Sarasota Seaweed Aquaculture Site 1 Lighted Buoy A</i>	27-27-48.420N 082-42-38.880W	FI Y 2.5s			Yellow.	Private aid.
21833.02	<i>Sarasota Seaweed Aquaculture Site 1 Lighted Buoy B</i>	27-27-43.850N 082-42-37.800W	FL Y 3s			Yellow.	Private aid.
21834.01	<i>Sarasota Seaweed Aquaculture Site 2 Lighted Buoy A</i>	27-26-24.335N 082-43-24.737W	FI Y 2.5s			Yellow.	Private aid.
21834.02	<i>Sarasota Seaweed Aquaculture Site 2 Lighted Buoy B</i>	27-26-19.806N 082-43-24.812W	FL Y 3s			Yellow.	Private aid.
TAMPA BAY ENTRANCE (Chart 11415)							
Southwest Channel							
21835 1385	- Entrance Lighted Bell Buoy 1	27-32-19.802N 082-48-35.962W	FI G 2.5s		5	Green.	
21840	- LIGHT 2 (TAMPA BAY)	27-33-27.052N 082-46-06.590W	FI R 2.5s	16	5	TR on pile.	
21845	- Lighted Buoy 3 (Tampa Bay)	27-34-49.748N 082-44-20.995W	Q G		4	Green.	
21855	- Buoy 4 (Tampa Bay)	27-35-50.108N 082-43-46.933W				Red nun.	
21855.5	Egmont Key Reef Buoy Ek	27-34-58.200N 082-44-36.600W				Yellow can.	Private aid.
Anna Maria Sound							
21860	- LIGHT 1	27-32-03.413N 082-42-47.795W	FI G 6s	16	5	SG on dolphin.	
Manatee River							
21865	- LIGHT 2	27-32-37.396N 082-40-41.771W	FI R 2.5s	16	5	TR on pile.	
21867	- Daybeacon 3	27-32-07.356N 082-40-08.651W				SG on pile.	
21870	- LIGHT 4	27-31-58.224N 082-39-58.722W	Q R	18	4	TR on dolphin.	
21875	- Daybeacon 5	27-31-56.659N 082-39-39.939W				SG on pile.	
21885	- LIGHT 7	27-31-50.027N 082-39-02.613W	Q G	16	4	SG on pile.	
21890	- Daybeacon 8	27-31-47.513N 082-39-03.555W				TR on pile.	
21895	- Daybeacon 9	27-31-45.250N 082-38-53.612W				SG on pile.	
21910	- Daybeacon 10	27-31-37.104N 082-38-38.724W				TR on pile.	
21915	- Daybeacon 11	27-31-36.159N 082-38-30.249W				SG on pile.	
21919	Bradenton Yacht Club Buoy F	27-31-19.000N 082-38-10.000W				Orange can.	Private aid.
21920	- LIGHT 12	27-31-31.996N 082-38-26.249W	FI R 2.5s		5	TR on pile.	
21921	Bradenton Yacht Club Buoy C	27-31-02.000N 082-37-41.000W				Orange can.	Private aid.
21922	Bradenton Yacht Club Buoy D	27-31-36.000N 082-37-49.000W				Orange can.	Private aid.
21923	Bradenton Yacht Club Buoy E	27-31-48.600N 082-38-28.000W				Orange can.	Private aid.
21925	- LIGHT 14 At north end of shoal.	27-31-02.926N 082-37-07.993W	FI R 4s	15	5	TR on dolphin.	
21930	Terra Ceia Cutoff Daybeacon 2	27-31-19.304N 082-36-43.942W				TR on pile.	
21935	Terra Ceia Cutoff Daybeacon 4	27-31-45.524N 082-36-22.923W				TR on pile.	

(1) No.	(2) Name and Location	(3) Position	(4) Characteristic	(5) Height	(6) Range	(7) Structure	(8) Remarks
FLORIDA - Seventh District							
TAMPA BAY ENTRANCE (Chart 11415)							
Manatee River							
21938	Bradenton Yacht Club Buoy A	27-31-14.000N 082-36-47.000W				Orange can.	Private aid.
21939	Bradenton Yacht Club Buoy B	27-31-00.000N 082-36-35.000W				Orange can.	Private aid.
Fifty-Ninth Street Boat Ramp							
21940	- Daybeacon 1	27-30-41.136N 082-37-00.352W				SG on pile.	Private aid.
21945	- Daybeacon 2	27-30-42.136N 082-37-01.152W				TR on pile.	Private aid.
21950	- Daybeacon 3	27-30-38.736N 082-37-02.552W				SG on pile.	Private aid.
21955	- Daybeacon 4	27-30-38.736N 082-37-02.552W				TR on pile.	Private aid.
21960	- Daybeacon 5	27-30-37.337N 082-37-04.252W				SG on pile.	Private aid.
21965	- Daybeacon 6	27-30-37.737N 082-37-05.552W				TR on pile.	Private aid.
Manatee River							
21970	- LIGHT 15 At southwest end of shoal.	27-30-45.014N 082-36-30.139W	FI G 4s	15	5	SG on pile.	
21985	- Daybeacon 16	27-30-33.975N 082-34-57.880W				TR on pile.	
21990	- Daybeacon 18 Near north end of shoal.	27-30-32.360N 082-34-49.930W				TR on dolphin.	
Palmetto Boat Ramp							
21995	- Daybeacon 1	27-30-38.338N 082-34-26.949W				SG on pile.	Private aid.
22000	- Daybeacon 2	27-30-38.138N 082-34-25.749W				TR on pile.	Private aid.
22010	- Daybeacon 4	27-30-39.838N 082-34-25.549W				TR on pile.	Private aid.
Regatta Pointe Marina Channel							
22015	- Daybeacon 1	27-30-36.538N 082-34-39.849W				SG on pile.	Private aid.
22020	- Daybeacon 2	27-30-35.538N 082-34-37.049W				TR on pile.	Private aid.
22025	- Daybeacon 3	27-30-37.638N 082-34-37.049W				SG on pile.	Private aid.
22030	- Daybeacon 4	27-30-36.938N 082-34-35.849W				TR on pile.	Private aid.
22035	- Daybeacon 6	27-30-37.338N 082-34-31.549W				TR on pile.	Private aid.
Manatee River							
22040	- LIGHT 19	27-30-34.570N 082-34-43.858W	Q G	15	4	SG on dolphin.	
22045	- Daybeacon 20	27-30-21.249N 082-34-38.382W				TR on pile.	
Holiday Inn Marina Channel							
22047	Holiday Inn Marina Daybeacon 2	27-24-32.880N 082-34-57.600W				TR on pile.	Private aid.
22047.3	Holiday Inn Marina Daybeacon 3	27-24-34.740N 082-34-55.560W				SG on pile.	Private aid.
22047.5	Holiday Inn Marina Daybeacon 5	27-24-36.960N 082-34-50.820W				SG on pile.	Private aid.
22047.7	Holiday Inn Marina Daybeacon 6	27-24-37.680N 082-34-45.240W				TR on pile.	Private aid.
22047.9	Holiday Inn Marina Daybeacon 7	27-24-40.440N 082-34-45.900W				SG on pile.	Private aid.
22048	Holiday Inn Marina Daybeacon 8	27-24-40.260N 082-34-45.240W				TR on pile.	Private aid.
Manatee River							
22050	- Daybeacon 21	27-30-14.421N 082-34-28.674W				SG on pile.	

(1) No.	(2) Name and Location	(3) Position	(4) Characteristic	(5) Height	(6) Range	(7) Structure	(8) Remarks
FLORIDA - Seventh District							
TAMPA BAY ENTRANCE (Chart 11415)							
Manatee River							
22055	- Daybeacon 22	27-30-13.419N 082-34-30.240W				TR on pile.	
22060	- Daybeacon 21A	27-30-11.218N 082-34-20.431W				SG on pile.	
22065	- Daybeacon 22A	27-30-09.868N 082-34-20.261W				TR on pile.	
22070	- Daybeacon 24	27-30-16.051N 082-33-31.293W				TR on pile.	
22075	- Daybeacon 23	27-30-17.407N 082-33-30.361W				SG on pile.	
22080	- LIGHT 24A	27-30-20.278N 082-33-16.679W	FI R 2.5s	14	5	TR on pile.	
Riviera Dunes Channel							
22081	- Daybeacon 1	27-30-31.060N 082-33-11.110W				NW on pile worded DANGER.	Private aid.
22082	- Daybeacon 2	27-30-33.170N 082-33-11.100W				NW on pile worded DANGER.	Private aid.
22083	- Daybeacon 3	27-30-34.740N 082-33-12.620W				NW on pile worded DANGER.	Private aid.
22084	- Daybeacon 4	27-30-34.900N 082-33-11.800W				NW on pile worded DANGER.	Private aid.
Manatee River							
22085	- Daybeacon 25	27-30-25.431N 082-32-39.358W				SG on pile.	
22090	- Daybeacon 26	27-30-35.469N 082-31-47.272W				TR on pile.	
22095	- Daybeacon 28	27-30-42.987N 082-31-32.670W				TR on pile.	
Braden River							
22097	- Daybeacon 1	27-30-03.660N 082-31-38.580W				SG on pile.	Private aid.
22097.1	- Daybeacon 2	27-30-03.300N 082-31-40.860W				TR on pile.	Private aid.
22097.2	- Daybeacon 3	27-29-58.140N 082-31-34.620W				SG on pile.	Private aid.
22097.3	- Daybeacon 4	27-29-53.760N 082-31-37.080W				TR on pile.	Private aid.
22097.4	- Daybeacon 5	27-29-51.720N 082-31-29.520W				SG on pile.	Private aid.
22097.5	- Daybeacon 6	27-29-49.260N 082-31-31.260W				TR on pile.	Private aid.
22097.6	- Daybeacon 7	27-29-44.640N 082-31-27.840W				SG on pile.	Private aid.
22097.7	- Daybeacon 8	27-29-43.740N 082-31-30.180W				TR on pile.	Private aid.
22097.8	- Daybeacon 9	27-29-35.160N 082-31-20.640W				SG on pile.	Private aid.
22097.9	- Daybeacon 10	27-29-33.480N 082-31-21.960W				TR on pile.	Private aid.
22098	- Daybeacon 11	27-29-37.380N 082-31-10.980W				SG on pile.	Private aid.
22098.1	- Daybeacon 12	27-29-35.160N 082-31-10.080W				TR on pile.	Private aid.
22098.2	- Daybeacon 13	27-29-40.920N 082-30-59.999W				SG on pile.	Private aid.
22098.3	- Daybeacon 14	27-29-38.580N 082-31-00.420W				TR on pile.	Private aid.
22098.4	- Daybeacon 15	27-29-35.940N 082-30-51.120W				SG on pile.	Private aid.
22098.5	- Daybeacon 16	27-29-34.740N 082-30-52.140W				TR on pile.	Private aid.
Manatee River							
22100	- LIGHT 29	27-30-49.635N 082-30-56.572W	Q G	14	4	SG on pile.	

(1) No.	(2) Name and Location	(3) Position	(4) Characteristic	(5) Height	(6) Range	(7) Structure	(8) Remarks
FLORIDA - Seventh District							
TAMPA BAY ENTRANCE (Chart 11415)							
Manatee River							
22105	- Daybeacon 31	27-30-59.426N 082-30-50.782W				SG on pile.	
22105.1	TIDEWATER PRESERVE MARINA LIGHT 1	27-31-24.516N 082-29-30.843W	FI G 2.5s			SG on pile.	Private aid.
22105.2	Tidewater Preserve Marina Daybeacon 2	27-31-23.854N 082-29-30.960W				TR on pile.	Private aid.
22105.3	TIDEWATER PRESERVE MARINA LIGHT 3	27-31-23.744N 082-29-27.031W	FI G 2.5s			SG on pile.	Private aid.
22105.4	Tidewater Preserve Marina Daybeacon 4	27-31-23.208N 082-29-27.029W				TR on pile.	Private aid.
22105.5	Tidewater Preserve Marina Daybeacon 5	27-31-22.188N 082-29-24.268W				SG on pile.	Private aid.
22105.6	TIDEWATER PRESERVE MARINA LIGHT 6	27-31-21.930N 082-29-25.024W	FI R 2.5s			TR on pile.	Private aid.
22105.7	Tidewater Preserve Marina Daybeacon 7	27-31-18.187N 082-29-26.336W				SG on pile.	Private aid.
22105.8	Tidewater Preserve Marina Daybeacon 8	27-31-18.374N 082-29-26.788W				TR on pile.	Private aid.
Colony Cove							
22110	- Daybeacon 2	27-31-44.137N 082-29-31.344W				TR on pile.	Private aid.
22115	- Daybeacon 4	27-31-46.137N 082-29-30.344W				TR on pile.	Private aid.
22120	- Daybeacon 5	27-31-47.637N 082-29-31.844W				SG on pile.	Private aid.
22125	- Daybeacon 6	27-31-47.137N 082-29-30.344W				TR on pile.	Private aid.
22130	- Daybeacon 7	27-31-50.137N 082-29-31.944W				SG on pile.	Private aid.
22135	- Daybeacon 8	27-31-49.637N 082-29-29.844W				TR on pile.	Private aid.
TAMPA BAY (Chart 11416)							
Manatee River							
Terra Ceia Bay							
22140	- LIGHT TC	27-32-51.431N 082-39-03.636W	FI W 4s	16	5	NR on pile.	
22145	- Entrance Daybeacon 1	27-32-47.286N 082-38-37.034W				SG on pile.	
22150	- Daybeacon 3	27-32-43.122N 082-38-28.610W				SG on pile.	
22155	- Daybeacon 4	27-32-49.444N 082-37-45.953W				TR on pile.	
22160	- Daybeacon 5	27-32-49.475N 082-37-20.960W				SG on pile.	
22165	- Daybeacon 7	27-32-41.600N 082-37-11.780W				SG on pile.	
22170	- Daybeacon 9	27-32-44.777N 082-36-58.362W				SG on pile.	
22175	- Daybeacon 10	27-32-46.247N 082-36-34.697W				TR on pile.	
22180	- Daybeacon 12	27-33-01.277N 082-36-12.612W				TR on pile.	
22185	- Daybeacon 13	27-32-55.268N 082-35-57.655W				SG on pile.	
Skyway Causeway Breakwater							
22190	- North Obstruction Daybeacon	27-35-03.326N 082-37-01.352W				NW on pile worded DANGER SUBMERGED ROCKS.	Private aid.
22195	- Obstruction Daybeacon	27-35-02.826N 082-37-01.352W				NW on pile worded DANGER SUBMERGED ROCKS.	Private aid.

(1) No.	(2) Name and Location	(3) Position	(4) Characteristic	(5) Height	(6) Range	(7) Structure	(8) Remarks
FLORIDA - Seventh District							
TAMPA BAY (Chart 11416)							
Skyway Causeway Breakwater							
22200	- Obstruction Daybeacon	27-35-00.926N 082-36-59.652W				NW on pile worded DANGER SUBMERGED ROCKS.	Private aid.
22205	- Ctr Obstruction Daybeacon	27-34-59.326N 082-36-59.552W				NW on pile worded DANGER SUBMERGED ROCKS.	Private aid.
22210	- Obstruction Daybeacon	27-34-58.826N 082-36-58.852W				NW on pile worded DANGER SUBMERGED ROCKS.	Private aid.
22215	- Obstruction Daybeacon	27-34-58.326N 082-36-58.452W				NW on pile worded DANGER SUBMERGED ROCKS.	Private aid.
22220	- South Obstruction Daybeacon	27-34-57.726N 082-36-58.152W				NW on pile worded DANGER SUBMERGED ROCKS.	Private aid.
TAMPA BAY ENTRANCE (Chart 11415)							
Egmont Channel							
22225 1390	<i>Tampa Bay Lighted Buoy T</i>	27-35-18.750N 083-00-42.566W	Mo (A) W		6	Red and white stripes with red spherical topmark.	AIS: MMSI 993672025
22230	- <i>Lighted Buoy 1</i>	27-35-33.602N 082-58-59.264W	FI G 2.5s		5	Green.	
22235	- <i>Lighted Buoy 2</i>	27-35-25.731N 082-58-59.193W	FI R 2.5s		5	Red.	
22240	- <i>Lighted Buoy 3</i>	27-35-44.309N 082-57-10.996W	FI G 4s		5	Green.	
22245	- <i>Lighted Buoy 4</i>	27-35-37.131N 082-57-10.934W	FI R 4s		5	Red.	
22247	<i>Scripps Wave Data Lighted Buoy CDIP STA 214</i>	27-35-27.600N 082-55-51.100W	FI (5)Y 20s			Yellow sphere- shaped with antenna.	Private aid.
22250	- <i>Lighted Buoy 5</i>	27-35-53.926N 082-55-34.260W	FI G 6s		5	Green.	
22255	- <i>Lighted Buoy 6</i>	27-35-46.485N 082-55-34.275W	FI R 6s		5	Red.	
22260	- <i>Lighted Buoy 7</i>	27-36-04.040N 082-53-56.846W	FI G 2.5s		5	Green.	
22265	- <i>Lighted Bell Buoy 8</i>	27-35-56.847N 082-53-56.599W	FI R 2.5s		5	Red.	
22270	- <i>Lighted Buoy 9</i>	27-36-15.349N 082-52-02.785W	FI G 4s		5	Green.	
22275	- <i>Lighted Buoy 10</i>	27-36-07.630N 082-52-09.429W	FI R 4s		5	Red.	
22280 1375	- RANGE FRONT LIGHT	27-36-48.919N 082-45-53.305W	FI W 2.5s (NIGHT) FI W 2.5s (DAY)			On tower.	AIS: MMSI 993672351 Day range visible 1° each side of rangeline. Night range visible 0.5° each side of rangeline. Lighted throughout 24 hours.
22285 1380	- RANGE REAR LIGHT 2,743 yards, 083° from front light.	27-36-58.002N 082-44-22.384W	Iso W 6s (NIGHT) Iso W 6s (DAY)			On tower.	AIS: MMSI 993672352 Day range visible 1° each side of rangeline. Night range visible 0.5° each side of rangeline. Lighted throughout 24 hours.
22295	- <i>Lighted Buoy 11</i>	27-36-25.104N 082-50-25.635W	FI G 6s		5	Green.	
22300	- <i>Lighted Buoy 12</i>	27-36-18.123N 082-50-25.582W	FI R 6s		5	Red.	
22305	- <i>Lighted Buoy 13</i>	27-36-35.420N 082-48-42.892W	FI G 2.5s		5	Green.	
22310	- <i>Lighted Buoy 14</i>	27-36-28.390N 082-48-42.840W	FI R 2.5s		5	Red.	

(1) No.	(2) Name and Location	(3) Position	(4) Characteristic	(5) Height	(6) Range	(7) Structure	(8) Remarks
FLORIDA - Seventh District							
TAMPA BAY ENTRANCE (Chart 11415)							
Egmont Channel							
22315	- Lighted Buoy 15	27-36-48.409N 082-46-39.264W	FI G 4s		5	Green.	
22320	- Lighted Buoy 16	27-36-38.397N 082-46-58.585W	Q R		4	Red.	
22325	- Lighted Buoy 17	27-36-34.258N 082-45-27.862W	FI G 6s		5	Green.	
22330	- Lighted Buoy 18	27-36-23.180N 082-45-30.864W	FI R 4s		5	Red.	
22334	USS Narcissus Mooring Buoy A	27-37-31.380N 082-47-58.860W				White can with blue band.	Private aid.
22334.1	USS Narcissus Mooring Buoy B	27-37-32.880N 082-47-59.460W				White can with blue band.	Private aid.
22335	OLD QUARANTINE PIER LIGHT	27-35-54.670N 082-45-26.322W	FI W 4s	16	5	On pile.	
22337	Egmont Key Data Lighted Buoy	27-35-52.905N 082-45-26.006W	FL Y 3s				Private aid.
Mullet Key Channel							
22340	- FISHING PIER NORTH LIGHT	27-36-49.118N 082-44-23.361W	F R			On pile.	Private aid.
22345	- Lighted Buoy 19	27-36-20.829N 082-44-17.190W	Q G		4	Green	
22350	- Lighted Buoy 20	27-36-10.719N 082-44-19.880W	FI R 6s		5	Red.	
22355	- RANGE FRONT LIGHT	27-36-52.434N 082-39-46.416W	FI W 2.5s (NIGHT) FI W 2.5s (DAY)	20		Skeleton tower on piles.	AIS: MMSI 993672092 Visible all around, higher intensity on the range line, lighted throughout 24hrs.
22360	- RANGE REAR LIGHT 1,005 yards, 081° from front light.	27-36-57.128N 082-39-13.349W	Iso W 6s (NIGHT) Iso W 6s (DAY)	57		Skeleton tower on piles.	AIS: MMSI 993672093 Lighted throughout 24hrs.
22360.5	- RANGE REAR LIGHT PASSING LIGHTS	27-36-57.128N 082-39-13.349W	FI W 2.5s	22	3	On the same structure as Mullet Key Channel Range Rear Light.	Two synchronized passing lights visible all around located on the SE and NW corners of platform.
TAMPA BAY (Chart 11416)							
Mullet Key Channel							
22365	- Lighted Buoy 21	27-36-28.329N 082-42-59.519W	FI G 2.5s		5	Green.	
22370	- Lighted Buoy 22	27-36-21.490N 082-42-58.279W	FI R 2.5s		5	Red.	
22375	- Lighted Buoy 23	27-36-39.319N 082-41-42.757W	FI G 4s		5	Green.	
22380	- Lighted Buoy 24	27-36-32.470N 082-41-41.457W	FI R 4s		5	Red.	
22390	- Lighted Buoy 25	27-36-48.867N 082-40-32.339W	Q G		4	Green.	
22395 60290	- Lighted Buoy 26	27-36-45.331N 082-40-14.966W	Q R		4	Red with yellow square.	
Cut A Channel							
22400 60440	Tampa Bay Cut A Channel Lighted Bell Buoy 1A	27-36-57.180N 082-40-01.076W	FI G 2.5s		5	Green with yellow square.	AIS: MMSI 993672030
22405 60445	TAMPA BAY CUT A CHANNEL RANGE FRONT LIGHT	27-38-23.829N 082-36-47.009W	Q R	28		KRW-I on skeleton tower on piles.	Visible 1.5° each side of rangeline.
22410 60450	TAMPA BAY CUT A CHANNEL RANGE REAR LIGHT 1,995 yards, 063° from front light.	27-38-51.021N 082-35-47.865W	Iso R 6s	60		KRW on skeleton tower on piles.	Visible 1.5° each side of rangeline.

(1) No.	(2) Name and Location	(3) Position	(4) Characteristic	(5) Height	(6) Range	(7) Structure	(8) Remarks
INTRACOASTAL WATERWAY (Florida) - Seventh District							
TAMPA BAY (Chart 11416)							
Tampa Bay Cut A Channel							
22410.5	- RANGE REAR LIGHT PASSING LIGHTS	27-38-51.021N 082-35-47.865W	FI W 2.5s		3	On same structure as Tampa Bay Cut A Channel Range Rear Light.	Two synchronized passing lights visible all around located on the NW and NE corners of platform.
22411	Sunshine Skyway Bridge V- AIS	27-37-13.365N 082-39-20.121W					AIS: MMSI 993672139
FLORIDA - Seventh District							
TAMPA BAY (Chart 11416)							
Cut A Channel							
22415 60295	TAMPA BAY SKYWAY PIER SOUTHWEST LIGHT	27-37-16.853N 082-39-26.953W	F R			On dolphin.	Private aid.
22420 60300	TAMPA BAY SKYWAY PIER NORTHWEST LIGHT	27-37-09.970N 082-39-12.986W	F R			On dolphin.	Private aid.
22425 60305	TAMPA BAY SKYWAY PIER SOUTHEAST LIGHT	27-37-06.885N 082-39-19.699W	F R			On dolphin.	Private aid.
22430 60310	TAMPA BAY SKYWAY PIER NORTHEAST LIGHT	27-37-19.945N 082-39-20.235W	F R			On dolphin.	Private aid.
22445 60455	<i>Tampa Bay Cut A Channel</i> <i>Lighted Buoy 3A</i>	27-37-39.074N 082-38-30.636W	FI G 2.5s		5	Green with yellow square.	
22450 60460	<i>Tampa Bay Cut A Channel</i> <i>Lighted Buoy 4A</i>	27-37-34.073N 082-38-28.468W	FI R 2.5s		5	Red with yellow triangle.	
22455 60465	<i>Tampa Bay Cut A Channel</i> <i>Lighted Buoy 5A</i>	27-38-02.011N 082-37-40.485W	Q G		4	Green with yellow square.	
22460 60470	<i>Tampa Bay Cut A Channel</i> <i>Lighted Buoy 6A</i>	27-38-02.232N 082-37-27.891W	Q R		4	Red with yellow triangle.	
Tampa Bay Cut B Channel							
22465 60475	- OUTBOUND RANGE FRONT LIGHT	27-37-14.815N 082-38-12.521W	FI W 2.5s (NIGHT) FI W 2.5s (DAY) FL W 2.5s		21		Day range visible 0.5° each side of rangeline. Night range visible 1.5° each side of rangeline. Passing light visible all around.
22470 60480	- OUTBOUND RANGE REAR LIGHT 1,759 yards, 217° from front light.	27-36-33.453N 082-38-48.386W	Iso W 6s (NIGHT) Iso W 6s (DAY)		73 70		Day range visible 0.5° each side of rangeline. Night range visible 1.5° each side of rangeline.
INTRACOASTAL WATERWAY (Florida) - Seventh District							
TAMPA BAY (Chart 11416)							
Tampa Bay Cut B Channel							
22470.5	- OUTBOUND RANGE REAR LIGHT PASSING LIGHTS	27-36-33.453N 082-38-48.386W	FI W 2.5s		3	On same structure as Cut B Channel Outbound Range Rear Light.	Two synchronized passing lights visible all around located on the SW and NE corners of the platform.
FLORIDA - Seventh District							
TAMPA BAY (Chart 11416)							
Tampa Bay Cut B Channel							
22475 60485	- <i>Lighted Buoy 1B</i>	27-38-13.529N 082-37-25.116W	FI G 2.5s		5	Green with yellow square.	
22480 60490	- INBOUND RANGE FRONT LIGHT	27-41-19.141N 082-34-40.446W	Q W (NIGHT) Q W (DAY)		18		AIS: MMSI 993672015 Visible 1.5° each side of range line. Lighted throughout 24 hours.
22485 60495	- INBOUND RANGE REAR LIGHT 1,708 yards, 037.7° from front light.	27-41-59.276N 082-34-05.573W	Iso W 6s (NIGHT) Iso W 6s (DAY)		57		AIS: MMSI 993672970 Visible 1.5° each side of range line. Lighted throughout 24 hours.

(1) No.	(2) Name and Location	(3) Position	(4) Characteristic	(5) Height	(6) Range	(7) Structure	(8) Remarks
INTRACOASTAL WATERWAY (Florida) - Seventh District							
TAMPA BAY (Chart 11416)							
Tampa Bay Cut B Channel							
22485.5	- INBOUND RANGE REAR LIGHT PASSING LIGHTS	27-41-59.276N 082-34-05.573W	FI W 2.5s		3	On same structure as Cut B Channel Inbound Range Rear Light.	Two synchronized passing lights visible all around located on the NW and SE corners of the platform.
FLORIDA - Seventh District							
TAMPA BAY (Chart 11416)							
Tampa Bay Cut B Channel							
22490 60500	- Lighted Buoy 3B	27-39-03.222N 082-36-42.504W	FI G 4s		5	Green with yellow square.	
22495 60505	- Lighted Buoy 4B	27-38-59.828N 082-36-37.461W	FI R 4s		5	Red with yellow triangle.	
22500	- Lighted Buoy 6B	27-39-15.084N 082-36-24.676W	FI R 2.5s		5	Red.	
Port Manatee Channel							
22505	- INBOUND RANGE FRONT LIGHT	27-37-51.313N 082-33-33.045W	Q G (NIGHT) F W (DAY)	142 142		On tower.	Visible 4° each side of rangeline during the day, and 4° of rangeline at night. Lighted throughout 24 hours.
22510	- INBOUND RANGE REAR LIGHT 773 yards, 127.9° from front light.	27-37-37.264N 082-33-12.638W	Iso G 6s (NIGHT) F W (DAY)	196		On tower.	Visible 4° each side of rangeline during the day, and visible 4° of rangeline at night. Lighted throughout 24 hours.
22515	- Lighted Buoy 1	27-39-36.988N 082-35-57.712W	Q G		4	Green.	
22520	- Lighted Buoy 2	27-39-21.264N 082-36-12.623W	Q R		3	Red.	
22522	- Lighted Buoy 4	27-39-23.942N 082-35-57.963W	FI R 6s		5	Red.	
22525	- Lighted Buoy 5	27-39-25.567N 082-35-44.469W	FI G 4s		5	Green.	
22527	- Lighted Buoy 6	27-39-20.866N 082-35-48.550W	FI R 4s		5	Red.	
22530	- Lighted Buoy 7	27-39-04.763N 082-35-15.057W	FI G 2.5s		5	Green.	
22535	- Lighted Buoy 8	27-39-00.746N 082-35-17.979W	FI R 2.5s		5	Red.	
22540	- Lighted Buoy 9	27-38-37.804N 082-34-36.913W	FI G 4s		5	Green.	
22545	- Lighted Buoy 10	27-38-34.407N 082-34-39.248W	FI R 4s		5	Red.	
22550	- Lighted Buoy 11	27-38-14.312N 082-34-02.797W	Q G		4	Green.	
22555	- Lighted Buoy 12	27-38-03.916N 082-33-56.172W	Q R		4	Red.	
22556	- OUTBOUND RANGE FRONT LIGHT	27-40-16.281N 082-37-03.624W	FI W 2.5s (NIGHT) FI W 2.5s (DAY) FI W 2.5s Passing Light	24		On piles.	Visible 0.5° each side of rangeline during the day, and 4° of rangeline at night. Lighted throughout 24 hours. Passing light visible all around.
22558	- OUTBOUND RANGE REAR LIGHT 2,800 yards, 307.9° from front light.	27-41-07.132N 082-38-17.563W	Iso W 6s (NIGHT) Iso W 6s (DAY)	53		On skeleton tower on piles.	Visible 0.5° each side of rangeline during the day, and 4° of rangeline at night. Lighted throughout 24 hours.
22559	- OUTBOUND RANGE REAR LIGHT PASSING LIGHTS	27-41-07.132N 082-38-17.563W	FI W 2.5s		16	On the same structure as Port Manatee Channel Outbound Range Rear Light.	Two synchronized passing lights visible all around located on the NW and SE corner of the lower platform.
Tampa Bay Cut B Channel							
22560	TAMPA BAY P.O.R.T.S MONITOR LIGHT M	27-39-42.360N 082-35-40.200W	FI Y 4s			NY on pile.	Private aid.

(1) No.	(2) Name and Location	(3) Position	(4) Characteristic	(5) Height	(6) Range	(7) Structure	(8) Remarks
FLORIDA - Seventh District							
TAMPA BAY (Chart 11416)							
Tampa Bay Cut B Channel							
22565	- Lighted Buoy 8B	27-39-45.286N 082-35-58.160W	FI R 4s		5	Red.	
22570	- Lighted Buoy 9B	27-39-55.529N 082-35-56.846W	FI G 4s		5	Green.	
22575	- Lighted Buoy 10B	27-40-38.458N 082-35-12.114W	Q R		4	Red.	
Tamp Bay Cut C Channel							
22580	TAMPA BAY CUT C CHANNEL OUTBOUND RANGE FRONT LIGHT	27-40-13.971N 082-36-17.655W	Q R	27		KRW on pile.	Visible all around; higher intensity on rangeline.
22585	TAMPA BAY CUT C CHANNEL OUTBOUND RANGE REAR LIGHT 1,824 yards, 241° from front light.	27-39-47.922N 082-37-11.037W	Iso R 6s	56		KRW on pile.	Visible all around; higher intensity on rangeline.
22590	Tampa Bay Cut C Channel Lighted Buoy 1C	27-40-50.288N 082-35-09.051W	Q G		4	Green.	
22595	Tampa Bay Cut C Channel Lighted Buoy 2C	27-40-50.984N 082-34-56.053W	FI R 2.5s		5	Red.	
22600	TAMPA BAY CUT C CHANNEL INBOUND RANGE FRONT LIGHT	27-41-55.357N 082-32-49.765W	Q W (NIGHT) Q W (DAY)	20 17		On piles.	Visible 1.5° each side of range line. Additional light (19FT, 5NM) visible all around. Lighted throughout 24 hours.
22605	TAMPA BAY CUT C CHANNEL INBOUND RANGE REAR LIGHT 1,170 yards, 061° from front light.	27-42-12.117N 082-32-15.566W	Iso W 6s (NIGHT) Iso W 6s (DAY)	52		On skeleton tower on piles.	Visible 1.5° each side of range line. Lighted throughout 24 hours.
22605.5	TAMPA BAY CUT C CHANNEL INBOUND RANGE REAR LIGHT PASSING LIGHTS	27-42-12.117N 082-32-15.566W	FI W 2.5s	20	5	On same structure as Cut C Channel Inbound Range Rear Light.	Two synchronized passing lights visible all around located on the SW and NE corners of the platform.
22610	Tampa Bay Cut C Channel Lighted Buoy 3C	27-41-16.068N 082-34-16.281W	FI G 4s		5	Green.	
22615	Tampa Bay Cut C Channel Lighted Buoy 4C	27-41-11.501N 082-34-13.697W	FI R 4s		5	Red.	
22620	Tampa Bay Cut C Channel Lighted Buoy 5C	27-41-35.546N 082-33-36.137W	Q G		4	Green.	
22625	Tampa Bay Cut C Channel Lighted Buoy 6C	27-41-36.518N 082-33-22.706W	Q R		4	Red.	
Cockroach Bay Channel							
22630	- Daybeacon 1	27-41-39.900N 082-32-07.320W				SG on pile.	Private aid.
22635	- Daybeacon 2	27-41-34.020N 082-32-11.040W				TR on pile.	Private aid.
22640	- Daybeacon 3	27-41-33.360N 082-32-00.960W				SG on pile.	Private aid.
22645	- Daybeacon 4	27-41-30.300N 082-32-04.860W				TR on pile.	Private aid.
22650	- Daybeacon 5	27-41-29.460N 082-31-56.160W				SG on pile.	Private aid.
22655	- Daybeacon 6	27-41-27.360N 082-32-00.180W				TR on pile.	Private aid.
22660	- Daybeacon 7	27-41-25.920N 082-31-52.500W				SG on pile.	Private aid.
22665	- Daybeacon 8	27-41-23.100N 082-31-53.160W				TR on pile.	Private aid.
22670	- Daybeacon 9	27-41-21.780N 082-31-48.180W				SG on pile.	Private aid.
22675	- Daybeacon 10	27-41-18.780N 082-31-47.640W				TR on pile.	Private aid.
22680	- Daybeacon 11	27-41-14.940N 082-31-40.140W				SG on pile.	Private aid.
22685	- Daybeacon 12	27-41-13.500N 082-31-40.680W				TR on pile.	Private aid.

(1) No.	(2) Name and Location	(3) Position	(4) Characteristic	(5) Height	(6) Range	(7) Structure	(8) Remarks
FLORIDA - Seventh District							
TAMPA BAY (Chart 11416)							
Cockroach Bay Channel							
22690	- Daybeacon 13	27-41-10.440N 082-31-33.660W				SG on pile.	Private aid.
22695	- Daybeacon 14	27-41-09.540N 082-31-34.260W				TR on pile.	Private aid.
22696	- Daybeacon 15	27-41-09.840N 082-31-27.780W				SG on pile.	Private aid.
22696.1	- Daybeacon 16	27-41-09.420N 082-31-27.120W				TR on pile.	Private aid.
22696.2	- Daybeacon 17	27-41-11.220N 082-31-24.000W				SG on pile.	Private aid.
22696.3	- Daybeacon 18	27-41-10.620N 082-31-22.560W				TR on pile.	Private aid.
22696.4	- Daybeacon 19	27-41-13.440N 082-31-18.000W				SG on pile.	Private aid.
22696.5	- Daybeacon 20	27-41-12.840N 082-31-17.340W				TR on pile.	Private aid.
Shell Point Channel							
22698	Shell Point Daybeacon 1	27-43-25.740N 082-28-51.720W				SG on pile.	Private aid.
22698.1	Shell Point Daybeacon 2	27-43-27.000N 082-28-53.520W				TR on pile.	Private aid.
22698.2	Shell Point Daybeacon 3	27-43-19.560N 082-28-58.200W				SG on pile.	Private aid.
22698.3	Shell Point Daybeacon 4	27-43-20.340N 082-28-59.940W				TR on pile.	Private aid.
22698.4	Shell Point Daybeacon 5	27-43-15.000N 082-29-01.500W				SG on pile.	Private aid.
22698.5	Shell Point Daybeacon 6	27-43-15.360N 082-29-02.640W				TR on pile.	Private aid.
22698.6	Shell Point Daybeacon 7	27-43-12.450N 082-29-05.050W				SG on pile.	Private aid.
22698.7	Shell Point Daybeacon 8	27-43-12.600N 082-29-06.300W				TR on pile.	Private aid.
22698.8	Shell Point Daybeacon 9	27-43-07.680N 082-29-03.960W				SG on pile.	Private aid.
22698.9	Shell Point Daybeacon 11	27-43-04.800N 082-29-00.060W				SG on pile.	Private aid.
22699	Shell Point Daybeacon 13	27-43-03.300N 082-28-55.620W				SG on pile.	Private aid.
22699.1	Shell Point Daybeacon 14	27-43-01.620N 082-28-50.400W				TR on pile.	Private aid.
Tampa Bay Cut D Channel							
22700	- INBOUND RANGE FRONT LIGHT	27-44-27.288N 082-31-21.683W	Fl W 2.5s (NIGHT) Fl W 2.5s (Passing Light) Fl W 2.5s (DAY)	21 23		On same structure as Cut F South Range Front Light.	Day range visible 0.5° each side of rangeline. Night range visible 1.5° each side of rangeline.
22705	- INBOUND RANGE REAR LIGHT 1,799 yards, 033° from front light.	27-45-12.110N 082-30-49.029W	Iso W 6s (NIGHT) Iso W 6s (DAY)	66 63			Day range visible 0.5° each side of rangeline. Night range visible 1.5° night each side of rangeline.
22708	- INBOUND RANGE REAR LIGHT PASSING LIGHTS	27-45-12.110N 082-30-49.029W	Fl W 2.5s	16	5	On the same structure as Cut D Inbound Channel Range Rear Light.	Two synchronized passing lights visible all around located on the SW and NE corners of the platform.
22710	- OUTBOUND RANGE FRONT LIGHT	27-40-56.913N 082-33-54.821W	Q W (NIGHT) Q W (DAY)	17		On piles.	AIS: MMSI 993672635 Visible 2° each side of rangeline. Lighted throughout 24 hours.

(1) No.	(2) Name and Location	(3) Position	(4) Characteristic	(5) Height	(6) Range	(7) Structure	(8) Remarks
FLORIDA - Seventh District							
TAMPA BAY (Chart 11416)							
Tampa Bay Cut D Channel							
22715	- OUTBOUND RANGE REAR LIGHT 1,691 yards, 213° from front light.	27-40-14.742N 082-34-25.498W	Iso W 6s (NIGHT) Iso W 6s (DAY)	50		On skeleton structure on piles.	AIS: MMSI 993672971 Visible 2° each side of rangeline. Lighted throughout 24 hours.
22715.1	- OUTBOUND RANGE REAR LIGHT PASSING LIGHTS	27-40-14.742N 082-34-25.498W	FI W 2.5s		3	On the same structure as Tampa Bay Cut D Channel Outbound Range Rear Light.	Two synchronized passing lights visible all around located on the SE and NW corners of platform.
22720	- Lighted Buoy 1D	27-41-48.454N 082-33-20.648W	FI G 2.5s		5	Green.	
22725	- Lighted Buoy 3D	27-42-38.238N 082-32-44.425W	FI G 4s		5	Green.	
22730	- Lighted Buoy 4D	27-42-35.536N 082-32-39.769W	FI R 4s		5	Red.	
22735	- Lighted Buoy 5D	27-43-20.239N 082-32-13.934W	Q G		4	Green.	
22740	- Lighted Buoy 6D	27-43-26.633N 082-32-02.549W	Q R		4	Red.	
Tampa Bay Cut E Channel							
22745	- OUTBOUND RANGE FRONT LIGHT	27-42-45.489N 082-32-20.443W	FI R 2.5s (NIGHT) (Passing Light) FI R 2.5s (DAY)	21			Visible 0.5° each side of rangeline. Lighted throughout 24 hours. Passing light visible all around.
22750	- OUTBOUND RANGE REAR LIGHT 1,161 yards, 198° from front light.	27-42-12.682N 082-32-32.363W	Iso R 6s (NIGHT) Iso R 6s (DAY)	51			Visible 0.5° each side of rangeline. Lighted throughout 24 hours.
22753	- OUTBOUND RANGE REAR LIGHT PASSING LIGHTS	27-42-12.682N 082-32-32.363W	FI W 2.5s	16	5	On the same structure as Cut E Channel Outbound Range Rear Light.	Two synchronized passing lights visible all around on the SW and NE corners of platform.
22755	- Lighted Buoy 1E	27-43-38.347N 082-32-04.475W	FI G 2.5s		5	Green.	AIS: MMSI 993672027
22760	- INBOUND RANGE FRONT LIGHT	27-45-47.909N 082-31-14.110W	Q W (NIGHT) Q W (DAY)	15 24		On piles.	Visible 1.5° each side of range line. Lighted throughout 24 hours. Additional light mounted 2ft above range optic displaying Q W, 3NM characteristics.
22765	- INBOUND RANGE REAR LIGHT 1,304 yards, 018° from front light.	27-46-24.768N 082-31-00.704W	Iso W 6s (NIGHT) Iso W 6s (DAY)	52		On skeleton tower on piles.	Visible 1.5° each side of range line. Lighted throughout 24 hours.
22765.5	- INBOUND RANGE REAR LIGHT PASSING LIGHT	27-46-24.768N 082-31-00.704W	FI W 2.5s	20	3	On same structure as Cut E Channel Inbound Range Rear Light.	Visible all around. Located on NE corner.
22770	- Lighted Buoy 3E	27-44-27.379N 082-31-46.699W	FI G 4s		5	Green.	
22775	- Lighted Buoy 4E	27-44-25.723N 082-31-40.764W	FI R 4s		5	Red.	
22785	- Lighted Buoy 5E	27-45-17.427N 082-31-27.761W	Q G		4	Green.	
22786	North Yacht Basin Daybeacon 2	27-46-35.100N 082-37-32.800W				TR on pile.	Private aid.
22790	- Lighted Buoy 6E	27-45-25.128N 082-31-19.434W	Q R		4	Red.	
Tampa Bay Cut F Channel							
22795	- OUTBOUND RANGE FRONT LIGHT	27-44-27.288N 082-31-21.683W	FI G 2.5s (NIGHT) FI G 2.5s (DAY)	22		On same structure as Cut D Inbound Range Front Light.	Day and night range visible .5 degrees each side of range line. Lighted throughout 24 hours.

(1) No.	(2) Name and Location	(3) Position	(4) Characteristic	(5) Height	(6) Range	(7) Structure	(8) Remarks
FLORIDA - Seventh District							
TAMPA BAY (Chart 11416)							
Tampa Bay Cut F Channel							
22800	- OUTBOUND RANGE REAR LIGHT 974 yards, 180° from front light.	27-43-58.343N 082-31-21.425W	Iso G 6s (NIGHT) Iso G 6s (DAY)	44			Day range visible 0.5° each side of rangeline. Lighted throughout 24 hours.
22803	- OUTBOUND RANGE REAR LIGHT PASSING LIGHTS	27-43-58.343N 082-31-21.425W	FI W 2.5s	16	5	On the same structure as Cut F Channel Outbound Range Rear Light.	Two synchronized passing lights visible all around located on the SW and NE corners of the lower platform.
22805	- <i>Lighted Buoy 1F</i>	27-45-35.021N 082-31-24.753W	FI G 2.5s		5	Green.	
22810	- INBOUND RANGE FRONT LIGHT	27-47-43.794N 082-31-23.473W	FI G 2.5s (NIGHT) FI G 2.5s (DAY)	17			Visible 0.5° each side of range line. Lighted throughout 24 hours. Additional Light mounted and synchronized with the RFL.
22815	- INBOUND RANGE REAR LIGHT 1,488 yards, 000° from front light.	27-48-27.996N 082-31-23.846W	Iso G 6s (NIGHT) Iso G 6s (DAY)	53		On skeleton tower on piles.	Visible 0.5° each side of range line. Lighted throughout 24 hours.
22815.2	TAMPA BAY CUT F INBOUND RANGE REAR PASSING LIGHT	27-48-27.996N 082-31-23.846W	FI W 2.5s	16	5	On same structure as Cut F Channel Inbound Range Rear Light.	
MacDill AFB Prohibited Area							
22815.5	Macdill Air Force Base Prohibited Area Daybeacon (24)	27-48-45.059N 082-31-07.272W				NW on pile.	Private aid.
Tampa Bay Cut F Channel							
22820	- <i>Lighted Buoy 3F</i>	27-46-05.068N 082-31-25.840W	FI G 4s		5	Green.	
22825	- <i>Lighted Buoy 4F</i>	27-46-04.726N 082-31-19.408W	FI R 4s		5	Red.	
22830	- <i>Lighted Buoy 6F</i>	27-46-31.241N 082-31-20.036W	Q R		4	Red.	
22835	- <i>Lighted Buoy 7F</i>	27-46-44.703N 082-31-25.726W	Q G		4	Green.	
22840	- <i>Lighted Buoy 8F</i>	27-46-48.631N 082-31-15.639W	FI R 2.5s		5	Red.	
22845	- <i>Lighted Buoy 10F</i>	27-47-00.095N 082-31-06.875W	Q R		4	Red.	
Hillsborough Bay							
Gadsden Point Cut							
22850	- RANGE FRONT LIGHT	27-48-33.692N 082-26-54.504W	FI W 2.5s (NIGHT) FI W 2.5s (DAY)	28 25		On the same structure as Hillsborough Cut C Channel Outbound Range Front Light.	Visible 1.5° each side of rangeline. Lighted throughout 24 hours.
22850.5	- RANGE FRONT LIGHT PASSING LIGHTS	27-48-33.692N 082-26-54.504W	FI W 2.5s		3	On the same structure as Gadsden Point Cut Range Front Light.	Two synchronized passing lights visible all around located on the NE and SW corners of platform.
22855	- RANGE REAR LIGHT 1,338 yards, 069° from front light.	27-48-47.998N 082-26-12.772W	Iso W 6s (NIGHT) Iso W 6s (DAY)	67		Skeleton tower on piles.	Visible 1.5° each side of rangeline.
22855.5	- RANGE REAR LIGHT PASSING LIGHTS	27-48-47.998N 082-26-12.772W	FI W 2.5s		4	On same structure as Gadsden Point Cut Range Rear Light.	Two synchronized passing lights visible all around located on the SW and NE corners of platform.
22860	- <i>Lighted Buoy 1</i>	27-47-14.763N 082-30-52.286W	Q G		4	Green.	
22865	- <i>Lighted Buoy 2</i>	27-47-10.234N 082-30-50.311W	FI R 2.5s		5	Red.	
22870	- <i>Lighted Buoy 3</i>	27-47-30.478N 082-30-08.960W	FI G 2.5s		5	Green.	
22875	- <i>Lighted Buoy 4</i>	27-47-24.654N 082-30-06.162W	FI R 2.5s		5	Red.	

(1) No.	(2) Name and Location	(3) Position	(4) Characteristic	(5) Height	(6) Range	(7) Structure	(8) Remarks	
FLORIDA - Seventh District								
TAMPA BAY (Chart 11416)								
Hillsborough Bay								
Gadsden Point Cut								
22880	- Lighted Buoy 5	27-47-50.186N 082-29-09.890W	FI G 4s		5	Green.		
22885	- Lighted Buoy 6	27-47-43.917N 082-29-09.560W	FI R 4s		5	Red.		
Gadsden Point Cross Channel								
22935	- Daybeacon 2	27-48-43.664N 082-29-02.084W				TR on dolphin.		
22940	- Daybeacon 3WR Marks wreck.	27-48-02.030N 082-30-11.349W				SG on pile.		
22945	- Daybeacon 4	27-48-38.572N 082-30-25.861W				TR on pile.		
22955	- Daybeacon 8	27-48-28.143N 082-33-08.173W				TR on pile.		
22960	- Daybeacon 9	27-48-44.135N 082-34-07.420W				SG on pile.		
22965	- Daybeacon 10	27-48-49.966N				TR on pile.		
23760		082-34-00.944W						
MacDill Marina Channel								
<i>Daybeacons located 15 feet outside of channel limits.</i>								
22970	- Daybeacon 1	27-48-48.494N 082-29-03.442W				SG on pile.	Maintained by U.S. Air Force. Private aid.	
22975	- Daybeacon 2	27-48-48.494N 082-29-02.542W				TR on pile.	Maintained by U.S. Air Force. Private aid.	
22980	- Daybeacon 3	27-49-00.393N 082-29-03.442W				SG on pile.	Maintained by U.S. Air Force. Private aid.	
22985	- Daybeacon 4	27-49-00.393N 082-29-02.542W				TR on pile.	Maintained by U.S. Air Force. Private aid.	
22990	- Daybeacon 5	27-49-12.293N 082-29-03.442W				SG on pile.	Maintained by U.S. Air Force. Private aid.	
22995	- Daybeacon 6	27-48-12.295N 082-29-02.542W				TR on pile.	Maintained by U.S. Air Force. Private aid.	
Gadsden Point Cut								
23000	- Lighted Buoy 7	27-48-16.473N 082-27-54.101W	Q G		4	Green.		
23005	- Lighted Buoy 8	27-48-11.428N 082-27-51.427W	Q R		4	Red.		
Hillsborough Cut A Channel								
23010	- RANGE FRONT LIGHT	27-48-48.822N 082-26-39.887W	Q W		22	KRW on tripod.	Visible all around.	
23015	- RANGE REAR LIGHT 2,004 yards, 061° from front light.	27-49-17.558N 082-25-41.244W	Iso W 6s		50	KRW on skeleton tower on piles.	Visible 2° each side of rangeline.	
23015.5	- RANGE REAR LIGHT PASSING LIGHTS	27-49-17.558N 082-25-41.244W	FI W 2.5s		16	4	On the same structure as Cut A Channel Range Rear Light.	Two synchronized passing lights visible all around located on the SW and NE corners of platform.
23020	- Lighted Buoy 9	27-48-30.685N 082-27-23.623W	FI G 2.5s		5	Green.		
23025	- Lighted Buoy 10	27-48-34.311N 082-27-04.720W	FI R 2.5s		5	Red.		
Big Bend Channel								
23026	- OUTBOUND RANGE FRONT LIGHT	27-48-42.149N 082-27-37.982W	(NIGHT) Q R				Visible 3.0° each side of range line. Lighted throughout 24 hours.	
			(DAY)					
23027	- OUTBOUND RANGE REAR LIGHT	27-48-49.005N 082-28-53.493W	Iso R 6s		46		Visible 3.0° each side of range line. Lighted throughout 24 hours.	
			(NIGHT) Iso R 6s					
			(DAY)					
23027.5	- OUTBOUND RANGE REAR LIGHT PASSING LIGHTS	27-48-49.005N 082-28-53.493W	FI W 2.5s		16	4	On same structure as Big Bend Channel Outbound Range Rear Light.	Two synchronized passing lights visible all around located on the SE and NW corners of the platform.

(1) No.	(2) Name and Location	(3) Position	(4) Characteristic	(5) Height	(6) Range	(7) Structure	(8) Remarks
FLORIDA - Seventh District							
TAMPA BAY (Chart 11416)							
Hillsborough Bay							
Big Bend Channel							
23028	BIG BEND PILOT CHANNEL RANGE FRONT LIGHT	27-49-03.019N 082-24-47.898W	Q R (NIGHT) Q R (DAY)	15			Visible 3.0° each side of range line. Lighted throughout 24 hours.
23029	BIG BEND PILOT CHANNEL RANGE REAR LIGHT	27-49-38.660N 082-24-48.258W	Iso R 6s (NIGHT) Iso R 6s (DAY)	40			Visible 3.0° each side of range line. Lighted throughout 24 hours.
23029.5	BIG BEND PILOT CHANNEL RANGE REAR PASSING LIGHT	27-49-38.660N 082-24-48.258W	FI W 2.5s	12	4	On same structure as Big Bend Pilot Channel Range Rear Light.	Passing light visible all around. Located on the SW and NE corners of the platform.
23040	- Lighted Buoy 1	27-48-38.583N 082-26-43.073W	FI G 2.5s		5	Green.	
23045	- Lighted Buoy 2	27-48-35.726N 082-26-43.485W	FI R 2.5s		5	Red.	
23050	- LIGHT 3	27-48-37.120N 082-26-19.246W	FI G 4s	17	5	SG on pile.	
23055	- LIGHT 4	27-48-33.073N 082-26-19.788W	FI R 4s	17	5	TR on pile.	
23060	- LIGHT 5	27-48-34.755N 082-25-52.724W	FI G 6s	17	5	SG on pile.	
23065	- LIGHT 6	27-48-30.584N 082-25-53.114W	FI R 6s	17	5	TR on pile.	
23070	- LIGHT 7	27-48-32.468N 082-25-26.248W	FI G 2.5s	17	5	SG on pile.	
23075	- LIGHT 8	27-48-28.166N 082-25-26.714W	FI R 2.5s	17	5	TR on pile.	
23080	- Lighted Buoy 9	27-48-29.716N 082-24-59.715W	Q G		4	Green.	
23085	- Lighted Buoy 10	27-48-25.013N 082-25-02.110W	Q R		4	Red.	
23090	- Lighted Buoy 11	27-48-32.376N 082-24-53.509W	FI G 4s		5	Green.	
23095	- Lighted Buoy 11A	27-48-31.960N 082-24-47.114W	FI G 4s		5	Green.	
23100	- Lighted Buoy 11B	27-48-29.281N 082-24-44.873W	FI G 2.5s		5	Green.	
23110	- Lighted Buoy 12	27-48-19.170N 082-24-48.982W	FI R 4s		4	Red.	
23115	- Lighted Buoy 13	27-48-22.358N 082-24-45.529W	Q G		4	Green.	
23117	- INBOUND RANGE FRONT LIGHT	27-48-23.063N 082-24-08.401W	Q R (NIGHT) Q R (DAY)	150		On tower.	Visible 1.5° each side of rangeline. Lighted throughout 24 hours.
23118	- INBOUND RANGE REAR LIGHT	27-48-21.018N 082-23-46.042W	Iso R 6s (NIGHT) Iso R 6s (DAY)	200		On tower.	Visible 1.5° each side of rangeline. Lighted throughout 24 hours.
23120	- Lighted Buoy 14	27-48-11.600N 082-24-48.774W	Q R		4	Red.	
23121	- Daybeacon 15	27-48-05.090N 082-24-45.365W				SG on pile.	
23122	- Daybeacon 16	27-48-04.887N 082-24-49.529W				TR on pile.	
23123	- Daybeacon 17	27-47-57.345N 082-24-45.213W				SG on pile.	
23124	- Daybeacon 18	27-47-57.471N 082-24-49.449W				TR on pile.	
23126	- Daybeacon 20	27-47-52.362N 082-24-48.721W				TR on pile.	
23127	Big Bend West Daybeacon B	27-47-19.500N 082-24-54.900W				NY on pile.	Private aid.

(1) No.	(2) Name and Location	(3) Position	(4) Characteristic	(5) Height	(6) Range	(7) Structure	(8) Remarks
FLORIDA - Seventh District							
TAMPA BAY (Chart 11416)							
Hillsborough Bay							
Big Bend Channel							
23128	Big Bend E Daybeacon C	27-47-37.560N 082-24-49.200W				NY on pile.	Private aid.
23129	BIG BEND NORTH LIGHT D	27-47-51.420N 082-24-43.980W	Fl Y 4s			NY on pile.	Private aid.
23145	BIG BEND GROIN OBSTRUCTION LIGHT	27-47-35.298N 082-24-53.337W	Q W			On pile.	Private aid.
23150	BIG BEND SHEET PILE OBSTRUCTION LIGHT	27-47-37.398N 082-24-56.137W	Q W			On pile.	Private aid.
23155	BIG BEND SOUTH MONITOR OBSTRUCTION LIGHT	27-47-34.898N 082-24-44.836W	Q W			NW on pile worded DANGER MONITOR STATION.	Private aid.
23160	BIG BEND CENTER MONITOR OBSTRUCTION LIGHT	27-47-36.098N 082-24-44.836W	Q W			NW on pile worded DANGER MONITOR STATION.	Private aid.
23165	BIG BEND NORTH MONITOR OBSTRUCTION LIGHT	27-47-37.098N 082-24-44.836W	Q W			NW on pile worded DANGER MONITOR STATION.	Private aid.
23170	BIG BEND BULKHEAD OBSTRUCTION LIGHT G	27-47-35.298N 082-24-48.837W	Q W	4		NW on pile worded DANGER MONITOR STATION.	Private aid.
23175	BIG BEND BULKHEAD OBSTRUCTION LIGHT H	27-47-34.298N 082-24-42.836W	Q W	4		NW on pile worded DANGER MONITOR STATION.	Private aid.
Hillsborough Cut C Channel							
23185	- OUTBOUND RANGE FRONT LIGHT	27-48-33.692N 082-26-54.504W	Fl W 2.5s (NIGHT) Fl W 2.5s (DAY)	12		On the same structure as Gadsden Point Cut Range Front Light.	Visible 1.5° each side of rangeline. Lighted throughout 24 hours.
23190	- OUTBOUND RANGE REAR LIGHT 2,769 yards, 185° from front light.	27-47-11.791N 082-27-03.000W	Iso W 6s (NIGHT) Iso W 6s (DAY)	90		On skeleton tower on piles.	Day light visible 0.5° each side of rangeline. Night light visible 1.5° each side of rangeline. Lighted throughout 24 hours.
23190.5	- OUTBOUND RANGE REAR LIGHT PASSING LIGHTS	27-47-11.791N 082-27-03.000W	Fl W 2.5s		3	On the same structure as Hillsborough Cut C Channel Outbound Range Rear Light.	Two synchronized passing lights visible all around located on the NW and SE corners of platform.
23195	- Lighted Buoy 11	27-48-43.660N 082-27-09.880W	Q G		4	Green.	
23200	- Buoy 12	27-48-43.594N 082-26-50.766W				Red nun.	
23205	- Lighted Buoy 13	27-48-55.245N 082-27-01.317W	Fl G 2.5s		5	Green.	
23210	- Lighted Buoy 15	27-49-12.499N 082-26-53.970W	Q G		4	Green.	
23215	- Lighted Buoy 16	27-49-12.069N 082-26-46.804W	Q R		4	Red.	
23220	- Lighted Buoy 17	27-49-49.200N 082-26-49.957W	Fl G 4s		5	Green.	AIS: MMSI 993672028
23225	- Lighted Buoy 18	27-49-49.413N 082-26-43.777W	Fl R 4s		5	Red.	
23230	- Lighted Buoy 19	27-50-18.257N 082-26-47.010W	Fl G 2.5s		5	Green.	
23235	- Lighted Buoy 20	27-50-31.567N 082-26-38.904W	Q R		4	Red.	
Alafia River							
23240	- RANGE FRONT LIGHT	27-50-40.504N 082-26-52.085W	Q R	18		KRW on dolphin.	Visible 1.5° each side of rangeline. Additional Light mounted and synchronized with the RFL.

(1) No.	(2) Name and Location	(3) Position	(4) Characteristic	(5) Height	(6) Range	(7) Structure	(8) Remarks
FLORIDA - Seventh District							
TAMPA BAY (Chart 11416)							
Hillsborough Bay							
Alafia River							
23245	- RANGE REAR LIGHT 1,672 yards, 258° from front light.	27-50-30.157N 082-27-46.749W	Iso R 6s	46		KRW on skeleton tower on piles.	Visible 1.5° each side of rangeline.
23246	- RANGE REAR LIGHT PASSING LIGHTS	27-50-30.157N 082-27-46.749W	FI W 2.5s		3	On same structure as Alafia River Range Rear Light.	Two synchronized passing lights visible all around on the SE and NW corners of platform.
23250	- Buoy 2	27-50-36.311N 082-26-32.857W				Red nun.	
23255	- Buoy 3	27-50-44.650N 082-26-35.476W				Green can.	
23260	- <i>Lighted Buoy 4</i>	27-50-44.701N 082-26-21.577W	FI R 4s		5	Red.	
23265	- Buoy 5	27-50-53.123N 082-25-53.467W				Green can.	
23270	- LIGHT 6	27-50-49.880N 082-25-51.758W	FI R 6s	16	5	TR on dolphin.	
23275	- LIGHT 7	27-50-58.028N 082-25-27.800W	FI G 4s	16	5	SG on pile.	
23280	- LIGHT 8	27-50-54.977N 082-25-25.949W	FI R 2.5s	15	5	TR on pile.	
23285	- Daybeacon 9	27-51-02.892N 082-25-02.237W				SG on pile.	
23290	- Daybeacon 10	27-50-59.300N 082-25-01.658W				TR on pile.	
23295	- Daybeacon 11	27-51-08.555N 082-24-32.526W				SG on pile.	
23300	- LIGHT 12	27-51-05.034N 082-24-31.552W	FI R 4s	16	5	TR on pile.	
23305	- Daybeacon 13	27-51-13.848N 082-24-05.435W				SG on pile.	
23310	- Daybeacon 14	27-51-10.700N 082-24-01.978W				TR on pile.	
23315	- LIGHT 15	27-51-18.797N 082-23-38.255W	Q G	16	4	SG on dolphin.	
23320	- Turning Basin Daybeacon 16	27-51-17.957N 082-23-24.367W				TR on pile.	
23325	- Turning Basin Daybeacon 18	27-51-28.966N 082-23-25.355W				TR on pile.	
23327	- Warning Daybeacon A	27-51-25.700N 082-23-01.420W				NW on pile worded WARNING.	Private aid.
23327.1	- Warning Daybeacon B	27-51-26.700N 082-16-07.900W				NW on pile worded WARNING.	Private aid.
23328	Mosaic Fertilizer Obstruction Daybeacon A	27-51-26.100N 082-23-01.140W				NW on pile worded DANGER ROCKS.	Private aid.
Williams Park							
23329	- Daybeacon 1	27-51-26.220N 082-23-23.700W				SG on pile.	Private aid.
23329.1	- Daybeacon 2	27-51-24.300N 082-23-22.620W				TR on pile.	Private aid.
23329.2	- Daybeacon 3	27-51-29.100N 082-23-17.400W				SG on pile.	Private aid.
23329.3	- Daybeacon 4	27-51-27.780N 082-23-16.740W				TR on pile.	Private aid.
23329.4	- Daybeacon 5	27-51-32.160N 082-23-11.340W				SG on pile.	Private aid.
23329.5	- Daybeacon 6	27-51-30.460N 082-23-10.560W				TR on pile.	Private aid.
23329.6	- Daybeacon 7	27-51-35.760N 082-23-07.560W				SG on pile.	Private aid.
23329.7	- Daybeacon 8	27-51-32.640N 082-23-03.240W				TR on pile.	Private aid.
23329.8	- Daybeacon 9	27-51-34.560N 082-23-03.540W				SG on pile.	Private aid.

(1) No.	(2) Name and Location	(3) Position	(4) Characteristic	(5) Height	(6) Range	(7) Structure	(8) Remarks
FLORIDA - Seventh District							
TAMPA BAY (Chart 11416)							
Hillsborough Bay							
Hillsborough Cut C Channel							
23330	- Lighted Buoy 21	27-50-47.054N 082-26-43.465W	FI G 4s		5	Green.	
23335	- Lighted Buoy 22	27-50-46.582N 082-26-37.921W	FI R 2.5s		5	Red.	
MacDill Channel							
23415	Long Shoal Danger Shoal Daybeacon A Marks northeast edge of shoal.	27-52-27.815N 082-27-33.856W				NW on pile worded DANGER SHOAL.	
23420	Long Shoal Danger Shoal Daybeacon B Marks southwest edge of shoal.	27-51-59.700N 082-28-21.501W				NW on pile worded DANGER SHOAL.	
23422	Davis Island Yacht Club Special Purpose Buoy D	27-51-49.000N 082-26-47.000W				Yellow can.	Private aid.
Hillsborough Cut C Channel							
23425	- Lighted Buoy 23	27-51-48.312N 082-26-37.458W	FI G 4s		5	Green.	
23430	- Lighted Buoy 24	27-51-47.889N 082-26-31.302W	FI R 4s		5	Red.	
23435	- INBOUND RANGE FRONT LIGHT	27-54-28.706N 082-26-17.640W	Iso G 2s (NIGHT) Iso W 2s (DAY)		59	On skeleton tower on piles.	AIS: MMSI 993672160 Visible 0.5° each side of rangeline.
23440	- INBOUND RANGE REAR LIGHT 1,490 yards, 005° from front light.	27-55-12.774N 082-26-13.067W	Iso G 6s (NIGHT) Iso W 6s (DAY)		126 124	On skeleton tower on piles.	AIS: MMSI 993672161 Visible 0.5° each side of rangeline.
23442	Davis Island Yacht Club Special Purpose Buoy G	27-52-59.000N 082-28-19.000W				Yellow can.	Private aid.
23443	Davis Island Yacht Club Special Purpose Buoy F	27-52-40.000N 082-27-35.000W				Yellow can.	Private aid.
23444	Davis Island Yacht Club Special Purpose Buoy C	27-52-50.000N 082-26-41.000W				Yellow can.	Private aid.
23445	- Lighted Buoy 25	27-52-49.784N 082-26-30.733W	FI G 2.5s		5	Green.	
23450	- Lighted Buoy 26	27-52-49.196N 082-26-24.682W	FI R 2.5s		5	Red.	
23451	TAMPA YACHT & COUNTRY CLUB LIGHT 1	27-53-17.000N 082-28-40.000W	FI G 3s			SG on pile.	Private aid.
23452	TAMPA YACHT & COUNTRY CLUB LIGHT 2	27-53-18.000N 082-28-40.000W	FI R 3s			TR on pile.	Private aid.
23453	Tampa Yacht & Country Club Daybeacon 3	27-53-17.000N 082-28-42.000W				SG on pile.	Private aid.
23454	Tampa Yacht & Country Club Daybeacon 4	27-53-18.000N 082-28-43.000W				TR on pile.	Private aid.
Ballast Point Reef							
23455	- Northwest Daybeacon	27-53-24.000N 082-28-46.300W				NW on pile worded OBSTRUCTION FISH HAVEN.	Private aid.
23460	- Northeast Daybeacon	27-53-24.000N 082-28-41.250W				NW on pile worded OBSTRUCTION FISH HAVEN.	Private aid.
23465	- Southeast Daybeacon	27-53-21.000N 082-28-41.250W				NW on pile worded OBSTRUCTION FISH HAVEN.	Private aid.
23470	- Southwest Daybeacon	27-53-21.000N 082-28-46.300W				NW on pile worded OBSTRUCTION FISH HAVEN.	Private aid.
Hillsborough Cut C Channel							
23475	TAMPA HARBOR TRANSFER STATION WEST LIGHT	27-53-18.486N 082-25-50.338W	Q W			On dolphin.	Private aid.
23480	TAMPA HARBOR TRANSFER STATION EAST LIGHT	27-53-17.886N 082-25-47.338W	Q W			On dolphin.	Private aid.

(1) No.	(2) Name and Location	(3) Position	(4) Characteristic	(5) Height	(6) Range	(7) Structure	(8) Remarks
FLORIDA - Seventh District							
TAMPA BAY (Chart 11416)							
Hillsborough Bay							
Hillsborough Cut C Channel							
23483	Davis Island Yacht Club Special Purpose Buoy H	27-53-36.000N 082-27-48.000W				Yellow can.	Private aid.
23485	- Lighted Buoy 28	27-53-50.905N 082-26-18.857W	Q R		4	Red.	
23490	- Lighted Buoy 31	27-54-14.481N 082-26-21.913W	FI G 4s		5	Green.	
23492	Davis Island Yacht Club Special Purpose Buoy A	27-54-13.000N 082-27-17.000W				Yellow can.	Private aid.
23492.1	Davis Island Yacht Club Special Purpose Buoy E	27-53-17.400N 082-27-10.200W				Yellow can.	Private aid.
23495	- Buoy 32	27-54-15.304N 082-26-16.257W				Red nun.	
Hillsborough Cut D Channel							
23500	- OUTBOUND RANGE FRONT LIGHT	27-53-55.381N 082-26-05.474W	Q W (NIGHT) Q W (DAY)	19		On dolphin.	Visible 1.5° each side of rangeline. Lighted throughout 24 hours.
23505	- OUTBOUND RANGE REAR LIGHT 635 yards, 154° from front light.	27-53-38.418N 082-25-56.223W	Iso W 6s (NIGHT) Iso W 6s (DAY)	51		On skeleton tower on piles.	Visible 1.5° each side of rangeline. Lighted throughout 24 hours.
23505.5	- OUTBOUND RANGE REAR LIGHT PASSING LIGHTS	27-53-38.418N 082-25-56.233W	FI W 2.5s		3	On the same structure as Hillsborough Cut D Channel Outbound Range Rear Light.	Two synchronized passing lights visible all around located on the NW and SE corners of platform.
23510	- Lighted Buoy 35	27-54-23.524N 082-26-23.777W	FI G 2.5s		5	Green.	
Hooker Point							
23515	Hookers Point North Warning Daybeacon	27-54-36.083N 082-26-24.539W				NW on pile worded DANGER.	Private aid.
23520	Hookers Point South Warning Daybeacon	27-54-35.483N 082-26-24.239W				NW on pile worded DANGER.	Private aid.
Hillsborough Cut D Channel							
23525	BULK LIQUID CARGO DOLPHIN 2 OBSTRUCTION LIGHT	27-54-44.082N 082-26-28.339W	FI R 2.5s				Private aid.
23530	BULK LIQUID CARGO DOLPHIN 4 OBSTRUCTION LIGHT	27-54-48.082N 082-26-30.339W	FI R 2.5s				Private aid.
23531.1	DAVIS ISLAND DANGER LIGHT A	27-54-41.940N 082-26-45.720W	FI W 4s			NW on pile worded DANGER SUBMERGED ROCKS.	Private aid.
23531.2	DAVIS ISLAND DANGER LIGHT B	27-54-42.830N 082-26-45.800W	FI W 4s			NW on pile worded DANGER SUBMERGED ROCKS.	Private aid.
Sparkman Channel							
23535	- Lighted Buoy 1	27-55-39.152N 082-26-52.997W	Q G		4	Green.	
23550	AMERICAN PETROFINA DOCK LIGHT	27-56-01.079N 082-26-47.339W	F R			On pile.	Private aid.
23555	- LIGHT 3	27-55-47.695N 082-26-52.867W	FI G 4s	16	5	SG on pile.	
23560	- Lighted Buoy 5	27-56-00.828N 082-26-50.659W	FI G 6s		5	Green.	
23563	- LIGHT 7	27-56-08.534N 082-26-48.050W	FI G 2.5s	16	5	SG on pile.	
23565	- LIGHT 7A	27-56-21.082N 082-26-45.294W	Q G	16	4	SG on pile.	
23570	- Buoy 9	27-56-23.517N 082-26-44.623W				Green can.	
23570.2	- Buoy 11	27-56-26.967N 082-26-46.976W				Green can.	

(1) No.	(2) Name and Location	(3) Position	(4) Characteristic	(5) Height	(6) Range	(7) Structure	(8) Remarks
FLORIDA - Seventh District							
TAMPA BAY (Chart 11416)							
Hillsborough Bay							
Sparkman Channel							
23573	- Buoy 13	27-56-29.069N 082-26-52.590W				Green can.	
Port Sutton Channel							
23575	- RANGE FRONT LIGHT	27-53-56.697N 082-26-29.516W	Q G (NIGHT) Q G (DAY)	18		On skeleton tower on piles.	Visible 1.5° each side of rangeline. Lighted throughout 24 hours.
23580	- RANGE REAR LIGHT 306 yards, 235° from front light.	27-53-51.468N 082-26-37.916W	Iso G 6s (NIGHT) Iso G 6s (DAY)	36		On skeleton tower on piles.	Visible 1.5° each side of rangeline. Lighted throughout 24 hours.
23585	- LIGHT 1	27-54-13.232N 082-26-11.073W	Q G	16	4	SG on dolphin.	
23590	- <i>Lighted Buoy 2</i>	27-54-08.904N 082-26-06.957W	FI R 4s		5	Red.	
23600	- <i>Lighted Buoy 5</i>	27-54-21.546N 082-25-57.860W	FI G 4s		5	Green.	
23605	PORT SUTTON LIGHT	27-54-27.008N 082-25-41.979W	Q R	14		On pile on land.	Private aid.
23610	MARATHON PETROLEUM WEST LIGHT	27-54-13.084N 082-24-31.837W	F R	7		On west end of dock.	Private aid.
23615	MARATHON PETROLEUM E LIGHT	27-54-13.084N 082-24-30.336W	F R	7		On east end of dock.	Private aid.
Hillsborough River							
23620	- Daybeacon 1	27-57-31.415N 082-27-51.655W				SG on pile.	
23625	- Daybeacon 2	27-57-38.029N 082-28-07.929W				TR on pile.	
23630	- Daybeacon 4	27-57-39.005N 082-28-09.891W				TR on pile.	
23635	- Daybeacon 6	27-57-40.834N 082-28-13.061W				TR on pile.	
23640	- Daybeacon 8	27-57-43.820N 082-28-16.731W				TR on pile.	
23645	- Daybeacon 10	27-57-47.225N 082-28-19.551W				TR on pile.	
23650	- Daybeacon 11	27-57-51.137N 082-28-24.815W				SG on pile.	
Cut G Channel							
23655	<i>Tampa Bay Cut G Channel Pref Channel Lighted Buoy G</i>	27-47-04.118N 082-31-23.363W	FI (2+1)G 6s		5	Green and red bands.	AIS: MMSI 993672029
23660	<i>Tampa Bay Cut G Channel Lighted Buoy 1G</i>	27-47-02.112N 082-31-42.219W	Q G		4	Green.	
23665	TAMPA BAY CUT G CHANNEL RANGE FRONT LIGHT	27-47-34.855N 082-35-13.724W	Q R Q R (Passing Light)	16		KRW on dolphin.	Visible 2° each side of rangeline. Passing light visible all around.
23670	TAMPA BAY CUT G CHANNEL RANGE REAR LIGHT 1,297 yards, 279° from front light.	27-47-41.005N 082-35-56.484W	Iso R 6s	48		KRW on skeleton tower on piles.	Visible 2° each side of rangeline. Old light structure 14 yards, 279° from light and is visible at low tide.
23670.5	TAMPA BAY CUT G CHANNEL RANGE REAR LIGHT PASSING LIGHTS	27-47-41.005N 082-35-56.484W	FI W 2.5s		3	On the same structure as Tampa Bay Cut G Channel Range Rear Light.	Two synchronized passing lights visible all around located on the E and W corners of platform.
23675	<i>Tampa Bay Cut G Channel Lighted Buoy 3G</i>	27-47-08.105N 082-32-27.984W	FI G 2.5s		5	Green.	
23680	<i>Tampa Bay Cut G Channel Lighted Buoy 4G</i>	27-47-12.917N 082-32-26.725W	FI R 2.5s		5	Red.	
23685	<i>Tampa Bay Cut G Channel Lighted Buoy 5G</i>	27-47-15.816N 082-33-21.265W	FI G 4s		5	Green.	
23690	<i>Tampa Bay Cut G Channel Lighted Buoy 6G</i>	27-47-20.617N 082-33-18.866W	FI R 4s		5	Red.	

(1) No.	(2) Name and Location	(3) Position	(4) Characteristic	(5) Height	(6) Range	(7) Structure	(8) Remarks
FLORIDA - Seventh District							
TAMPA BAY (Chart 11416)							
Cut G Channel							
23695	Tampa Bay Cut G Channel Lighted Buoy 7G	27-47-21.527N 082-34-00.763W	Q G		4	Green.	
23700	Tampa Bay Cut G Channel Lighted Buoy 8G	27-47-26.213N 082-34-00.031W	Q R		4	Red.	
Tampa Bay Cut J Channel							
23705	- Lighted Buoy 10J	27-47-35.216N 082-34-15.567W	Q R		4	Red.	
23710	- INBOUND RANGE FRONT LIGHT	27-49-27.039N 082-34-26.174W	Q G	16		KRW on skeleton tower on piles.	Visible all around.
23715	- INBOUND RANGE REAR LIGHT 1,043 yards, 358.7° from front light.	27-49-58.017N 082-34-26.941W	Iso G 6s	44		KRW on skeleton tower on piles.	Visible all around.
23720	- OUTBOUND RANGE FRONT LIGHT	27-45-54.333N 082-34-20.947W	Q W (NIGHT) Q W (DAY)	10		KRW on skeleton structure on piles.	Visible 2° each side of rangeline.
23725	- OUTBOUND RANGE REAR LIGHT 1, 728 yards, 179° from front light.	27-45-03.020N 082-34-19.683W	Iso W 6s (NIGHT) Iso W 6s (DAY)	50		KRW on skeleton structure on piles.	Visible 2° each side of rangeline.
23725.5	- OUTBOUND RANGE REAR LIGHT PASSING LIGHTS	27-45-03.020N 082-34-19.683W	FI W 2.5s		3	On the same structure as Cut J Channel Outbound Range Rear Light.	Two synchronized passing lights visible all around located on the NE and SW corners of platform.
23730	- Lighted Buoy 11J	27-47-47.116N 082-34-26.468W	Q G		4	Green.	
23735	- LIGHT 12J	27-47-47.997N 082-34-20.657W	FI R 4s	16	5	TR on pile.	
23740	- Lighted Buoy 13J	27-48-33.214N 082-34-27.868W	Q G		4	Green.	
23745	- Lighted Buoy 14J	27-48-31.614N 082-34-21.368W	Q R		4	Red.	
Tampa Bay Cut J-2 Channel							
23750	- INBOUND RANGE FRONT LIGHT	27-50-19.200N 082-34-03.745W	Q W (NIGHT) Q W (DAY)	25			Visible 1.5° each side of rangeline.
23755	- INBOUND RANGE REAR LIGHT 859 yards, 010° from front light.	27-50-44.295N 082-33-58.579W	Iso W 6s (NIGHT) Iso W 6s (DAY)	45			Visible 1.5° each side of rangeline.
23755.1	TAMPA BAY CUT J-2 INBOUND RANGE REAR LIGHT PASSING LIGHTS	27-50-44.295N 082-33-58.579W	FI W 2.5s		3	On the same structure as Cut J- 2 Channel Inbound Range Rear Light.	Two synchronized passing lights visible all around located on the SE and NW corners of platform.
23760 22965	Gadsden Point Cross Channel Daybeacon 10	27-48-49.966N 082-34-00.944W				TR on pile.	
23765	- OUTBOUND RANGE FRONT LIGHT	27-48-04.599N 082-34-30.786W	Q R	18		KRW on pile.	Visible all around.
23770	- OUTBOUND RANGE REAR LIGHT 318 yards, 190° from front light.	27-47-55.312N 082-34-32.664W	Iso R 6s	28		KRW on dolphin.	Visible all around.
23775	- Lighted Buoy 15J	27-49-03.113N 082-34-22.668W	FI G 4s		5	Green.	
Cut K Channel							
23780	TAMPA BAY CUT K CHANNEL UPPER RANGE FRONT LIGHT	27-52-19.604N 082-32-57.848W	FI G 2.5s (NIGHT) FI G 2.5s (DAY)	29			Visible 0.5° each side of rangeline. Lighted throughout 24 hours. Passing light visible all around.

(1) No.	(2) Name and Location	(3) Position	(4) Characteristic	(5) Height	(6) Range	(7) Structure	(8) Remarks
FLORIDA - Seventh District							
TAMPA BAY (Chart 11416)							
Cut K Channel							
23785	TAMPA BAY CUT K CHANNEL UPPER RANGE REAR LIGHT 1,401 yards, 021.7° from front light.	27-52-58.251N 082-32-40.509W	Iso G 6s (NIGHT) Iso G 6s (DAY)	71			Visible 0.5° each side of rangeline. Lighted throughout 24 hours.
23787	TAMPA BAY CUT K CHANNEL UPPER RANGE REAR LIGHT PASSING LIGHTS	27-52-58.251N 082-32-40.509W	FI W 2.5s		5	On the same structure as Cut K Channel Upper Range Rear Light.	Two synchronized passing lights visible all around located on the NW and SE corners of the lower platform.
23790	<i>Tampa Bay Cut K Channel Lighted Buoy 2K</i>	27-49-31.811N 082-34-10.167W	Q R		4	Red.	
Rattlesnake Channel							
23812	- Daybeacon 1	27-53-27.500N 082-32-11.800W				SG on pile.	Private aid.
23813	- LIGHT 2	27-53-23.900N 082-32-10.455W	FI R 4s			TR on dolphin.	Private aid.
23814	- Daybeacon A	27-53-26.100N 082-32-06.200W				JG on pile.	Private aid.
Westshore Marina							
23814.1	WESTSHORE YACHT CLUB LIGHT 2	27-52-58.400N 082-32-26.800W	FI R 2.5s			TR on pile.	Private aid.
23814.2	Westshore Yacht Club Daybeacon 4	27-53-00.700N 082-32-17.400W				TR on pile.	Private aid.
23814.3	WESTSHORE YACHT CLUB LIGHT 6	27-53-03.200N 082-32-07.800W	FI R 2.5s			TR on pile.	Private aid.
23814.5	WESTSHORE YACHT CLUB LIGHT 8	27-53-03.100N 082-31-59.500W	FI R 2.5s			TR on pile.	Private aid.
23814.6	Westshore Yacht Club Daybeacon 9	27-53-01.800N 082-31-53.700W				SG on pile.	Private aid.
23814.7	Westshore Yacht Club Daybeacon 10	27-53-02.700N 082-31-58.800W				TR on pile.	Private aid.
23814.8	WESTSHORE YACHT CLUB LIGHT 12	27-52-58.700N 082-31-58.400W	FI R 4s			TR on pile.	Private aid.
23814.9	Westshore Yacht Club Daybeacon 14	27-52-57.300N 082-31-59.000W				TR on pile.	Private aid.
Cut K Channel							
23895	<i>Tampa Bay Cut K Channel Lighted Buoy 3K</i>	27-50-08.111N 082-33-59.368W	FI G 2.5s		5	Green.	
23900	<i>Tampa Bay Cut K Channel Lighted Buoy 4K</i>	27-50-07.721N 082-33-54.558W	FI R 2.5s		5	Red.	
23905	<i>Tampa Bay Cut K Channel Lighted Buoy 5K</i>	27-50-45.909N 082-33-42.337W	FI G 4s		5	Green.	AIS: MMSI 993672026
23910	<i>Tampa Bay Cut K Channel Lighted Buoy 6K</i>	27-50-44.309N 082-33-37.767W	FI R 4s		5	Red.	
23915	TAMPA BAY CUT K CHANNEL LIGHT 8K	27-51-17.316N 082-33-21.359W	FI R 4s	16	5	TR on pile.	
23920	<i>Tampa Bay Cut K Channel Lighted Buoy 9K</i>	27-51-23.508N 082-33-27.167W	FI G 4s		5	Green.	
23930	<i>Tampa Bay Cut K Channel Lighted Buoy 10K</i>	27-51-36.678N 082-33-13.727W	FI R 2.5s		5	Red.	
23935	Tampa Bay Cut K Channel Buoy 11K	27-51-50.607N 082-33-15.137W				Green can.	
23940	TAMPA BAY CUT K CHANNEL OUTBOUND RANGE FRONT LIGHT	27-48-33.781N 082-34-39.172W	FI W 2.5s (NIGHT) FI W 2.5s (DAY)	16		Skeleton tower on piles.	Visible 0.5° each side of rangeline (Day). Visible 1.5° each side of rangeline (Night). Lighted throughout 24 hours.
23945	TAMPA BAY CUT K CHANNEL OUTBOUND RANGE REAR LIGHT 1,325 yards, 201° from front light.	27-47-56.856N 082-34-55.551W	Iso W 6s (NIGHT) Iso W 6s (DAY)	52		Skeleton tower on piles.	Visible 0.5° each side of rangeline (Day). Visible 1.5° each side of rangeline (Night). Lighted throughout 24 hours.

(1) No.	(2) Name and Location	(3) Position	(4) Characteristic	(5) Height	(6) Range	(7) Structure	(8) Remarks
FLORIDA - Seventh District							
TAMPA BAY (Chart 11416)							
Cut K Channel							
23945.2	TAMPA BAY CUT K CHANNEL OUTBOUND RANGE REAR LIGHT PASSING LIGHTS	27-47-56.856N 082-34-55.551W	Fl W 2.5s	12		On the same structure as Cut K Channel Outbound Range Rear Light.	Two synchronized passing lights visible all around located on the NW and SE corners of platform.
Old Tampa Bay							
23950	- PIPELINE EAST LIGHT	27-52-02.868N 082-32-51.884W	Fl Y 4s	14		On dolphin.	Private aid.
23950.5	- PIPELINE WEST LIGHT	27-52-14.272N 082-33-23.509W	Fl Y 4s	14		On dolphin.	Private aid.
23951	Cypress Point Park Northern Groin Marker	27-57-08.280N 082-32-52.860W				NW on pile worded DANGER SUBMERGED GROIN.	Private aid.
23952	Cypress Point Park Southern Groin Marker	27-56-59.640N 082-32-49.920W				NW on pile worded DANGER SUBMERGED GROIN.	Private aid.
South Gandy Channel							
23955	- Daybeacon 1	27-52-38.788N 082-34-57.368W				SG on pile.	
23965	- Daybeacon 2	27-52-30.427N 082-35-38.226W				TR on pile.	
23970	- Daybeacon 3	27-52-27.474N 082-35-35.904W				SG on pile.	
23975	- Daybeacon 4	27-52-24.660N 082-35-56.970W				TR on pile.	
23980	- Daybeacon 5	27-52-19.362N 082-36-12.913W				SG on pile.	
Culbreath Cay							
23985	- Daybeacon 1	27-53-42.900N 082-32-32.300W				SG on pile.	Private aid.
23990	- Daybeacon 2	27-53-41.100N 082-32-29.900W				TR on pile.	Private aid.
23995	- Daybeacon 4	27-53-40.980N 082-32-22.770W				TR on pile.	Private aid.
24005	- Daybeacon 6	27-53-37.320N 082-32-18.000W				TR on pile.	Private aid.
24015	- Daybeacon 8	27-53-37.490N 082-32-07.610W				TR on pile.	Private aid.
24020	- Daybeacon 9	27-53-38.350N 082-32-07.700W				SG on pile.	Private aid.
24025	- Daybeacon 10	27-53-37.560N 082-32-02.100W				TR on pile.	Private aid.
24030	- Daybeacon 11	27-53-38.590N 082-32-02.410W				SG on pile.	Private aid.
Bridgeview Channel							
24040	- Daybeacon 1	27-54-47.000N 082-32-01.000W				SG on pile.	Private aid.
24045	- Daybeacon 2	27-54-47.000N 082-32-02.000W				TR on pile.	Private aid.
24050	- Daybeacon 3	27-54-43.000N 082-32-01.000W				SG on pile.	Private aid.
24055	- Daybeacon 4	27-54-43.000N 082-32-02.000W				TR on pile.	Private aid.
Culbreath Bayou							
24060	- North Daybeacon 1	27-56-09.977N 082-33-00.147W				SG on pile.	Private aid.
24065	- North Daybeacon 2	27-56-08.078N 082-32-58.547W				TR on pile.	Private aid.
24070	- North Daybeacon 3	27-56-18.077N 082-32-50.547W				SG on pile.	Private aid.
24075	- North Daybeacon 4	27-56-16.077N 082-32-47.946W				TR on pile.	Private aid.
24080	- North Daybeacon 5	27-56-24.877N 082-32-40.346W				SG on pile.	Private aid.

(1) No.	(2) Name and Location	(3) Position	(4) Characteristic	(5) Height	(6) Range	(7) Structure	(8) Remarks
FLORIDA - Seventh District							
TAMPA BAY (Chart 11416)							
Culbreath Bayou							
24085	- North Daybeacon 6	27-56-22.377N 082-32-38.846W				TR on pile.	Private aid.
24090	- North Daybeacon 8	27-56-23.377N 082-32-35.946W				TR on pile.	Private aid.
24095	- North Daybeacon 10	27-56-24.777N 082-32-27.346W				TR on pile.	Private aid.
24100	- North Daybeacon 12	27-56-25.577N 082-32-17.846W				TR on pile.	Private aid.
24105	- North Daybeacon 14	27-56-19.077N 082-32-14.246W				TR on pile.	Private aid.
24110	- North Daybeacon 15	27-56-18.777N 082-32-11.346W				SG on pile.	Private aid.
24115	- North Daybeacon 16	27-56-13.077N 082-32-12.346W				TR on pile.	Private aid.
24120	- South Daybeacon 1	27-55-58.078N 082-32-24.346W				SG on pile.	Private aid.
24125	- South Daybeacon 2	27-55-56.078N 082-32-22.346W				TR on pile.	Private aid.
24130	- South Daybeacon 3	27-56-03.078N 082-32-18.346W				SG on pile.	Private aid.
24135	- South Daybeacon 4	27-56-01.878N 082-32-16.246W				TR on pile.	Private aid.
24140	- South Daybeacon 5	27-56-11.078N 082-32-10.346W				SG on pile.	Private aid.
24145	- South Daybeacon 6	27-56-08.578N 082-32-08.346W				TR on pile.	Private aid.
24150	- South Daybeacon 7	27-56-12.477N 082-32-07.346W				SG on pile.	Private aid.
24155	- South Daybeacon 8	27-56-10.278N 082-32-04.945W				TR on pile.	Private aid.
24160	- South Daybeacon 9	27-56-13.077N 082-31-56.345W				SG on pile.	Private aid.
Rocky Point							
24165	- Daybeacon 1	27-57-45.840N 082-33-31.020W				SG on pile.	Private aid.
24165.2	- Daybeacon 2	27-57-48.300N 082-33-28.800W				TR on pile.	Private aid.
24165.4	- Daybeacon 3	27-57-49.440N 082-33-38.160W				SG on pile.	Private aid.
24165.6	- Daybeacon 4	27-57-50.940N 082-33-36.840W				TR on pile.	Private aid.
24170	- Daybeacon 5	27-57-50.820N 082-33-44.820W				SG on pile.	Private aid.
24170.2	- Daybeacon 6	27-57-54.960N 082-33-44.700W				TR on pile.	Private aid.
24170.4	- Daybeacon 7	27-57-56.700N 082-33-49.140W				SG on pile.	Private aid.
24170.6	- Daybeacon 8	27-57-57.720N 082-33-47.880W				TR on pile.	Private aid.
Dana Shores							
24175	- Daybeacon 1	27-58-28.072N 082-36-24.351W				SG on pile.	Private aid.
24180	- Daybeacon 2	27-58-25.072N 082-36-24.351W				TR on pile.	Private aid.
24185	- Daybeacon 4	27-58-27.072N 082-36-08.351W				TR on pile.	Private aid.
24190	- Daybeacon 5	27-58-29.072N 082-35-57.351W				SG on pile.	Private aid.
24195	- Daybeacon 6	27-58-27.572N 082-35-44.351W				TR on pile.	Private aid.
24200	- Daybeacon 7	27-58-30.072N 082-35-36.850W				SG on pile.	Private aid.
24205	- Daybeacon 8	27-58-27.572N 082-35-27.350W				TR on pile.	Private aid.

(1) No.	(2) Name and Location	(3) Position	(4) Characteristic	(5) Height	(6) Range	(7) Structure	(8) Remarks
FLORIDA - Seventh District							
TAMPA BAY (Chart 11416)							
Dana Shores							
24210	- Daybeacon 9	27-58-30.072N 082-35-26.350W				SG on pile.	Private aid.
24215	- Daybeacon 11	27-58-27.272N 082-35-17.350W				SG on pile.	Private aid.
24220	- Daybeacon 12	27-58-25.073N 082-35-07.350W				TR on pile.	Private aid.
24225	- Daybeacon 13	27-58-24.573N 082-34-55.349W				SG on pile.	Private aid.
24230	- Daybeacon 15	27-58-17.073N 082-34-38.349W				SG on pile.	Private aid.
24235	- Daybeacon 17	27-58-13.073N 082-34-26.549W				SG on pile.	Private aid.
24240	- Daybeacon 18	27-58-11.573N 082-34-24.349W				TR on pile.	Private aid.
24245	- Daybeacon 20	27-58-12.573N 082-34-20.349W				TR on pile.	Private aid.
24250	- Daybeacon 22	27-58-14.573N 082-34-15.348W				TR on pile.	Private aid.
24255	- Daybeacon 23	27-58-19.073N 082-34-09.848W				SG on pile.	Private aid.
Bay Crest							
24260	- Daybeacon 2	27-58-26.572N 082-35-04.850W				TR on pile.	Private aid.
24265	- Daybeacon 3	27-58-29.072N 082-35-06.350W				SG on pile.	Private aid.
24270	- Daybeacon 4	27-58-30.072N 082-35-02.850W				TR on pile.	Private aid.
24275	- Daybeacon 5	27-58-34.072N 082-35-03.350W				SG on pile.	Private aid.
24280	- Daybeacon 6	27-58-34.072N 082-34-59.850W				TR on pile.	Private aid.
24282	- Daybeacon 7	27-58-41.000N 082-35-01.000W				SG on pile.	Private aid.
24284	- Daybeacon 9	27-58-44.000N 082-35-01.000W				SG on pile.	Private aid.
Cabbagehead Bayou							
24285	- Daybeacon 1	27-59-14.520N 082-37-27.600W				SG on pile.	Private aid.
24290	- Daybeacon 2	27-59-13.920N 082-37-26.880W				TR on pile.	Private aid.
24295	- Daybeacon 3	27-59-18.900N 082-37-26.400W				SG on pile.	Private aid.
24300	- Daybeacon 4	27-59-18.660N 082-37-25.620W				TR on pile.	Private aid.
24305	- Daybeacon 5	27-59-23.820N 082-37-24.480W				SG on pile.	Private aid.
24310	- Daybeacon 6	27-59-23.400N 082-37-23.880W				TR on pile.	Private aid.
24315	- Daybeacon 7	27-59-26.640N 082-37-23.700W				SG on pile.	Private aid.
24320	- Daybeacon 8	27-59-26.340N 082-37-22.860W				TR on pile.	Private aid.
24325	- Daybeacon 9	27-59-30.720N 082-37-22.620W				SG on pile.	Private aid.
24330	- Daybeacon 10	27-59-30.540N 082-37-21.480W				TR on pile.	Private aid.
24335	- Daybeacon 11	27-59-34.980N 082-37-21.300W				SG on pile.	Private aid.
24340	- Daybeacon 12	27-59-34.680N 082-37-20.460W				TR on pile.	Private aid.
Safety Harbor Marina							
24370	- LIGHT 1	27-59-15.574N 082-41-05.856W	FI G 2.5s			SG on pile.	Private aid.

(1) No.	(2) Name and Location	(3) Position	(4) Characteristic	(5) Height	(6) Range	(7) Structure	(8) Remarks
FLORIDA - Seventh District							
TAMPA BAY (Chart 11416)							
Safety Harbor Marina							
24375	- LIGHT 2	27-59-16.438N 082-41-05.389W	FI R 2.5s			TR on pile.	Private aid.
24380	- Daybeacon 3	27-59-16.077N 082-41-08.552W				SG on pile.	Private aid.
24385	- Daybeacon 4	27-59-16.830N 082-41-08.189W				TR on pile.	Private aid.
24390	- Daybeacon 5	27-59-16.541N 082-41-11.155W				SG on pile.	Private aid.
24395	- LIGHT 6	27-59-17.201N 082-41-13.870W	FI R 2.5s			TR on pile.	Private aid.
24400	- Daybeacon 7	27-59-17.760N 082-41-14.940W				SG on pile.	Private aid.
24405	- Daybeacon 8	27-59-18.831N 082-41-14.299W				TR on pile.	Private aid.
24410	- Daybeacon 9	27-59-19.377N 082-41-15.125W				SG on pile.	Private aid.
24415	- Daybeacon 10	27-59-18.970N 082-41-14.292W				TR on pile.	Private aid.
Cross Bayou							
24425	- Daybeacon 1	27-55-56.300N 082-41-34.000W				SG on pile.	Private aid.
24430	- Daybeacon 2	27-55-56.200N 082-41-37.800W				TR on pile.	Private aid.
24435	- Daybeacon 3	27-55-45.000N 082-41-33.000W				SG on pile.	Private aid.
24440	- Daybeacon 4	27-55-44.900N 082-41-36.000W				TR on pile.	Private aid.
24445	- Daybeacon 5	27-55-34.500N 082-41-33.000W				SG on pile.	Private aid.
24450	- Daybeacon 6	27-55-34.400N 082-41-36.000W				TR on pile.	Private aid.
24455	- Daybeacon 7	27-55-27.600N 082-41-37.900W				SG on pile.	Private aid.
24460	- Daybeacon 8	27-55-27.500N 082-41-41.800W				TR on pile.	Private aid.
24465	- Daybeacon 9	27-55-18.000N 082-41-45.000W				SG on pile.	Private aid.
24470	- Daybeacon 10	27-55-17.900N 082-41-48.000W				TR on pile.	Private aid.
24475	- Daybeacon 11	27-55-06.500N 082-41-48.000W				SG on pile.	Private aid.
24480	- Daybeacon 12	27-55-06.400N 082-41-52.100W				TR on pile.	Private aid.
Little Manatee River							
24481	- APPROACH LIGHT LM	27-43-25.930N 082-30-00.522W	Mo (A) W	16	5	MR on pile.	
24485	- Shoal Daybeacon	27-43-44.482N 082-29-53.730W				NW on pile worded DANGER SHOAL.	
24490	- Daybeacon 2	27-43-43.439N 082-29-27.645W				TR on pile.	
Bahia Beach							
24500	Little Harbor Channel Daybeacon 2	27-43-47.105N 082-29-12.342W				TR on pile.	Private aid.
24501	Little Harbor Channel Daybeacon 3	27-43-58.000N 082-28-16.000W				SG on pile.	Private aid.
24505	Little Harbor Channel Daybeacon 4	27-43-50.104N 082-28-47.155W				TR on pile.	Private aid.
24510	Little Harbor Channel Daybeacon 5	27-43-52.105N 082-28-46.341W				SG on pile.	Private aid.
24515	Little Harbor Channel Daybeacon 7	27-43-53.105N 082-28-41.341W				SG on pile.	Private aid.
24520	Little Harbor Channel Daybeacon 8	27-43-56.105N 082-28-41.341W				TR on pile.	Private aid.

(1) No.	(2) Name and Location	(3) Position	(4) Characteristic	(5) Height	(6) Range	(7) Structure	(8) Remarks
FLORIDA - Seventh District							
TAMPA BAY (Chart 11416)							
Bahia Beach							
24525	Little Harbor Channel Daybeacon 9	27-44-00.660N 082-28-41.460W				SG on pile. On same structure as Little Harbor Marina Daybeacon 6.	Private aid.
Bahia Del Sol							
24530	Village Marina Daybeacon 2	27-43-31.106N 082-28-41.341W				TR on pile.	Private aid.
24535	Village Marina Daybeacon 3	27-43-32.426N 082-28-43.851W				SG on pile.	Private aid.
24540	Village Marina Daybeacon 4	27-43-32.066N 082-28-43.841W				TR on pile.	Private aid.
24545	Village Marina Daybeacon 5	27-43-31.016N 082-28-40.321W				SG on pile.	Private aid.
24550	Village Marina Daybeacon 6	27-43-30.566N 082-28-40.581W				TR on pile.	Private aid.
24555	Village Marina Daybeacon 7	27-43-29.746N 082-28-37.551W				SG on pile.	Private aid.
24560	Village Marina Daybeacon 8	27-43-29.306N 082-28-37.801W				TR on pile.	Private aid.
Little Harbor Marina							
24565	- Daybeacon 1	27-43-50.100N 082-29-28.440W				SG on pile.	Private aid.
24570	- Daybeacon 3	27-43-55.560N 082-29-12.660W				SG on pile.	Private aid.
24575	- Daybeacon 4	27-43-54.300N 082-29-05.500W				TR on pile.	Private aid.
24580	- Daybeacon 5	27-44-00.540N 082-28-56.880W				SG on pile.	Private aid.
24585	- Daybeacon 6	27-44-00.660N 082-28-41.460W				TR on pile. On same structure as Little Harbor Channel Daybeacon 9.	Private aid.
24590	- Daybeacon 7	27-44-03.300N 082-28-42.660W				SG on pile.	Private aid.
24595	Cabbage Creek Daybeacon 1	27-44-04.113N 082-28-31.500W				SG on pile.	Private aid.
24600	Cabbage Creek Daybeacon 3	27-43-56.974N 082-28-29.468W				SG on pile.	Private aid.
24605	Cabbage Creek Daybeacon 5	27-43-51.880N 082-28-28.457W				SG on pile.	Private aid.
Simmons Park							
24606	- Channel Daybeacon 1	27-44-11.000N 082-28-44.000W				SG on pile.	Private aid.
24606.1	- Channel Daybeacon 2	27-44-13.000N 082-28-41.000W				TR on pile.	Private aid.
24606.2	- Channel Daybeacon 3	27-44-23.000N 082-28-54.000W				SG on pile.	Private aid.
24606.3	- Channel Daybeacon 4	27-44-25.000N 082-28-50.000W				TR on pile.	Private aid.
24606.4	- Channel Daybeacon 5	27-44-33.000N 082-29-07.000W				SG on pile.	Private aid.
24606.5	- Channel Daybeacon 6	27-44-36.000N 082-29-05.000W				TR on pile.	Private aid.
24606.6	- Channel Daybeacon 7	27-44-52.000N 082-28-50.000W				SG on pile.	Private aid.
24606.7	- Channel Daybeacon 8	27-44-49.000N 082-28-46.000W				TR on pile.	Private aid.
24606.8	- Channel Daybeacon 9	27-44-55.000N 082-28-42.000W				SG on pile.	Private aid.
24606.9	- Channel Daybeacon 10	27-44-52.000N 082-28-41.000W				SG on pile.	Private aid.
24607	- Channel Daybeacon 11	27-44-55.000N 082-28-37.000W				SG on pile.	Private aid.

(1) No.	(2) Name and Location	(3) Position	(4) Characteristic	(5) Height	(6) Range	(7) Structure	(8) Remarks
FLORIDA - Seventh District							
TAMPA BAY (Chart 11416)							
Simmons Park							
24607.1	- Channel Daybeacon 12	27-44-52.000N 082-28-37.000W				TR on pile.	Private aid.
24607.2	- Channel Daybeacon 13	27-44-52.000N 082-28-34.000W				SG on pile.	Private aid.
Apollo Beach							
24610	- Daybeacon 1	27-46-35.500N 082-26-19.400W				SG on pile.	Private aid.
24610.1	- Daybeacon 2	27-46-34.500N 082-26-21.900W				TR on pile.	Private aid.
24615	- Daybeacon 3	27-46-30.420N 082-26-11.460W				SG on pile.	Private aid.
24625	- Daybeacon 4	27-46-28.860N 082-26-13.440W				TR on pile.	Private aid.
24630	- Daybeacon 5	27-46-28.980N 082-26-09.300W				SG on pile.	Private aid.
24635	- Daybeacon 6	27-46-25.920N 082-26-07.500W				TR on pile.	Private aid.
24640	- Daybeacon 8	27-46-23.100N 082-26-02.160W				TR on pile.	Private aid.
24643	- Daybeacon 9	27-46-23.100N 082-25-57.480W				SG on pile.	Private aid.
24645	- Daybeacon 10	27-46-22.320N 082-25-57.420W				TR on pile.	Private aid.
24650	- Daybeacon 12	27-46-20.640N 082-25-52.320W				TR on pile.	Private aid.
24653	Symphony Isles Danger Daybeacon	27-46-17.000N 082-25-45.000W				NW on pile worded DANGER JETTY.	Private aid.
24655	APOLLO CAY MARINA PIER SOUTH OBSTRUCTION LIGHT	27-46-27.600N 082-25-52.800W	Fl W 4s	8		On pier.	Private aid.
24660	APOLLO CAY MARINA PIER NORTH OBSTRUCTION LIGHT	27-46-30.000N 082-25-49.200W	Fl W 4s	8		On pier.	Private aid.
24663	Harbor Channel Daybeacon 1	27-46-17.340N 082-25-51.300W				SG on pile.	Private aid.
24663.1	Harbor Channel Daybeacon 2	27-46-15.420N 082-25-56.160W				TR on pile.	Private aid.
24663.2	Harbor Channel Daybeacon 3	27-46-12.360N 082-25-56.880W				SG on pile.	Private aid.
24663.3	Harbor Channel Daybeacon 4	27-46-06.900N 082-26-02.820W				TR on pile.	Private aid.
24663.4	Harbor Channel Daybeacon 5	27-46-07.920N 082-26-00.060W				SG on pile.	Private aid.
24663.5	Harbor Channel Daybeacon 6	27-46-02.940N 082-25-56.760W				TR on pile.	Private aid.
24663.6	Harbor Channel Daybeacon 7	27-46-02.400N 082-25-55.800W				SG on pile.	Private aid.
24663.7	Harbor Channel Daybeacon 8	27-45-58.620N 082-25-59.640W				TR on pile.	Private aid.
24663.8	Harbor Channel Daybeacon 9	27-45-58.680N 082-25-57.660W				SG on pile.	Private aid.
24663.9	Harbor Channel Daybeacon 10	27-45-56.100N 082-25-57.060W				TR on pile.	Private aid.
24664	Harbor Channel Daybeacon 11	27-45-56.460N 082-25-55.380W				SG on pile.	Private aid.
North Apollo Beach							
24665	- Daybeacon 1	27-47-44.897N 082-25-23.537W				SG on pile.	Private aid.
24670	- Daybeacon 2	27-47-36.498N 082-25-22.737W				TR on pile.	Private aid.
24673	- Daybeacon 3	27-47-37.000N 082-25-01.000W				SG on pile.	Private aid.
24675	- Daybeacon 4	27-47-34.698N 082-25-11.337W				TR on pile.	Private aid.

(1) No.	(2) Name and Location	(3) Position	(4) Characteristic	(5) Height	(6) Range	(7) Structure	(8) Remarks
FLORIDA - Seventh District							
TAMPA BAY (Chart 11416)							
North Apollo Beach							
24680	- Daybeacon 5	27-47-35.698N 082-25-08.337W				SG on pile.	Private aid.
24685	- Daybeacon 7	27-47-40.500N 082-25-03.420W				SG on pile.	Private aid.
24688	- Daybeacon 8	27-47-39.480N 082-25-03.780W				TR on pile.	Private aid.
24690	- Daybeacon 9	27-47-36.960N 082-25-00.840W				SG on pile.	Private aid.
24693	- Daybeacon 10	27-47-33.600N 082-24-49.620W				TR on pile.	Private aid.
24695	- Daybeacon 11	27-47-33.480N 082-24-43.680W				SG on pile.	Private aid.
24695.5	- Daybeacon 13	27-47-27.180N 082-24-49.140W				SG on pile.	Private aid.
24696	- Daybeacon 15	27-47-15.600N 082-24-57.600W				SG on pile.	Private aid.
24696.5	- Daybeacon 17	27-47-03.540N 082-25-07.860W				SG on pile.	Private aid.
24697	- Danger Daybeacon A	27-47-30.660N 082-25-13.440W				NW on pile worded DANGER.	Private aid.
24697.1	- Danger Daybeacon B	27-47-34.510N 082-25-09.730W				NW on pile worded DANGER.	Private aid.
24697.2	- Danger Daybeacon C	27-47-37.020N 082-25-03.540W				NW on pile worded DANGER.	Private aid.
Point Pinellas Channel							
24700 60510	- LIGHT 1	27-40-58.420N 082-36-33.542W	FI G 2.5s	16	5	SG-SY on pile.	
24705 60515	- LIGHT 2	27-40-59.941N 082-36-28.994W	FI R 2.5s	16	5	TR-TY on pile.	
24710 60520	- LIGHT 3	27-41-41.265N 082-36-35.450W	Q G	16	4	SG-SY on pile.	
24715 60525	- LIGHT 4	27-41-40.523N 082-36-31.683W	Q R	16	5	TR-TY on pile.	
24715.5 60525.5	- LIGHT 5	27-42-30.050N 082-36-37.483W	FI G 4s	16	5	SG on pile.	
24725	- LIGHT 6	27-42-30.151N 082-36-34.049W	FI R 4s	16	5	TR on pile.	
24730	- Shoal Daybeacon	27-43-19.504N 082-36-05.161W				NW on pile worded SHOAL.	
24735	- LIGHT 7	27-43-08.520N 082-36-38.401W	FI G 6s	16	5	SG on pile.	
24735.1	- LIGHT 9	27-43-53.133N 082-36-39.834W	FI G 4s	16	5	SG on pile.	
24735.2	- LIGHT 10	27-43-53.218N 082-36-37.277W	FI R 4s	16	5	TR on MPW.	
24735.3	- LIGHT 11	27-44-37.442N 082-36-41.653W	FI G 2.5s	16	5	SG on pile.	
24735.4	- LIGHT 12	27-44-37.865N 082-36-38.202W	FI R 2.5s	16	5	TR on pile.	
Point Pinellas							
24740	- Daybeacon 1	27-41-59.708N 082-38-06.354W				SG on pile.	Private aid.
24745	- Daybeacon 3	27-42-05.308N 082-38-13.354W				SG on pile.	Private aid.
24750	- Daybeacon 5	27-42-10.507N 082-38-20.054W				SG on pile.	Private aid.
24755	- Daybeacon 6	27-42-17.207N 082-38-21.154W				TR on pile.	Private aid.
Little Bayou Approach							
24760	- roach Daybeacon 1	27-42-05.828N 082-37-57.974W				SG on pile.	Private aid.
24765	- roach Daybeacon 3	27-42-11.607N 082-37-55.714W				SG on pile.	Private aid.

(1) No.	(2) Name and Location	(3) Position	(4) Characteristic	(5) Height	(6) Range	(7) Structure	(8) Remarks
FLORIDA - Seventh District							
TAMPA BAY (Chart 11416)							
Little Bayou Approach							
24770	- roach Daybeacon 5	27-42-20.787N 082-37-53.584W				SG on pile.	Private aid.
24775	- roach Daybeacon 7	27-42-36.006N 082-37-55.384W				SG on pile.	Private aid.
24780	- roach Daybeacon 9	27-42-54.116N 082-37-53.504W				SG on pile.	Private aid.
24785	- roach Daybeacon 10	27-42-56.066N 082-37-51.583W				TR on pile.	Private aid.
24790	- roach Daybeacon 11	27-43-03.555N 082-37-51.563W				SG on pile.	Private aid.
24795	- roach Daybeacon 12	27-43-10.270N 082-37-49.130W				TR on pile.	Private aid.
24800	- roach Daybeacon 13	27-43-10.270N 082-37-50.360W				SG on pile.	Private aid.
Little Bayou							
24805	- Junction Daybeacon A	27-43-12.665N 082-37-49.013W				JG on pile.	Private aid.
24810	- Daybeacon 15	27-43-12.855N 082-37-53.354W				SG on pile.	Private aid.
24815	- Daybeacon 17	27-43-18.705N 082-37-54.264W				SG on pile.	Private aid.
24820	- Daybeacon 19	27-43-21.945N 082-37-55.504W				SG on pile.	Private aid.
24825	- Daybeacon 21	27-43-28.674N 082-37-59.714W				SG on pile.	Private aid.
Coquina Key Cut							
24830	- Daybeacon 2	27-43-11.585N 082-37-43.483W				TR on pile.	Private aid.
24835	- Daybeacon 3	27-43-12.815N 082-37-39.753W				SG on pile.	Private aid.
24840	- Daybeacon 4	27-43-12.025N 082-37-39.073W				TR on pile.	Private aid.
24845	- Daybeacon 6	27-43-48.974N 082-37-27.403W				TR on pile.	Private aid.
24850	- Daybeacon 8	27-44-25.662N 082-37-35.183W				TR on pile.	Private aid.
24855	- Daybeacon 9	27-44-28.142N 082-37-37.200W				SG on pile.	Private aid.
24860	- Daybeacon 10	27-44-27.500N 082-37-34.000W				TR on pile.	Private aid.
Big Bayou							
24865	- Daybeacon 1	27-44-40.131N 082-37-17.603W				SG on pile.	Private aid.
24870	- Daybeacon 2	27-44-40.751N 082-37-17.603W				TR on pile.	Private aid.
24875	- Daybeacon 4	27-44-36.532N 082-37-27.133W				TR on pile.	Private aid.
24880	- Junction Daybeacon B	27-44-37.252N 082-37-28.133W				JR on pile.	Private aid.
24885	- Daybeacon 5	27-44-38.381N 082-37-34.653W				SG on pile.	Private aid.
24890	- Daybeacon 6	27-44-39.071N 082-37-34.513W				TR on pile.	Private aid.
24895	- Daybeacon 8	27-44-39.061N 082-37-48.814W				TR on pile.	Private aid.
24900	- Daybeacon 9	27-44-40.161N 082-37-53.434W				SG on pile.	Private aid.
24905	- Daybeacon 11	27-44-38.761N 082-37-55.954W				SG on pile.	Private aid.
24910	- Daybeacon 12	27-44-35.952N 082-37-57.634W				TR on pile.	Private aid.
24915	- Daybeacon 14	27-44-24.072N 082-37-59.934W				TR on pile.	Private aid.

(1) No.	(2) Name and Location	(3) Position	(4) Characteristic	(5) Height	(6) Range	(7) Structure	(8) Remarks
FLORIDA - Seventh District							
TAMPA BAY (Chart 11416)							
Big Bayou							
24920	- Daybeacon 16	27-44-16.642N 082-38-11.244W				TR on pile.	Private aid.
24925	- Daybeacon 17	27-44-12.362N 082-38-16.564W				SG on pile.	Private aid.
24930	- Daybeacon 18	27-44-09.213N 082-38-15.684W				TR on pile.	Private aid.
24935	- Daybeacon 19	27-44-07.023N 082-38-16.744W				SG on pile.	Private aid.
St. Petersburg Harbor							
St. Petersburg Channel							
24950	<i>St Petersburg Channel Lighted Buoy 1</i>	27-46-50.117N 082-36-04.371W	Q G		4	Green.	
24955	<i>St Petersburg Channel Lighted Buoy 3</i>	27-45-59.060N 082-36-35.004W	FI G 4s		5	Green.	
24960	ST PETERSBURG CHANNEL JUNCTION LIGHT S	27-45-32.525N 082-36-41.270W	FI (2+1)G 6s	16	5	JG on pile.	
24965	ST PETERSBURG CHANNEL LIGHT 4	27-45-39.050N 082-36-53.129W	Q R	16	4	TR on pile.	
24970	ST PETERSBURG CHANNEL LIGHT 5	27-45-31.072N 082-36-53.522W	Q G	16	4	SG on pile.	
24975	ST PETERSBURG CHANNEL LIGHT 6	27-45-34.554N 082-37-01.530W	FI R 4s	16	5	TR on pile.	
24980	ST PETERSBURG CHANNEL LIGHT 7	27-45-30.879N 082-37-15.835W	FI G 2.5s	16	5	SG on pile.	
24985	ST PETERSBURG CHANNEL LIGHT 8	27-45-34.527N 082-37-15.630W	FI R 2.5s		5	TR on pile.	
24990	ST PETERSBURG CHANNEL LIGHT 11	27-45-30.892N 082-37-33.904W	FI G 4s	16	5	SG on pile.	
24995	ST PETERSBURG CHANNEL LIGHT 10	27-45-34.186N 082-37-32.612W	Q R	16	4	TR on pile.	
24997	COAST GUARD STATION BREAKWATER LIGHT SP	27-45-37.640N 082-37-37.159W	FI W 2.5s	16	5	NB on structure.	
25000	St Petersburg Channel Daybeacon 13	27-45-31.340N 082-37-43.439W				SG on pile.	
25005	ST PETERSBURG MOLE LIGHT A	27-45-35.368N 082-37-50.822W	FI W 4s	16	5	NB on dolphin.	
St. Petersburg Yacht Basin							
25009	St Petersburg Mooring Field Buoy A	27-46-35.580N 082-37-48.360W				Yellow can.	Private aid.
25009.1	St. Petersburg Mooring Field Buoy B	27-46-35.580N 082-37-41.940W				Yellow can.	Private aid.
25009.2	St. Petersburg Mooring Field Buoy C	27-46-33.360N 082-37-39.360W				Yellow can.	Private aid.
25010	ST PETERSBURG YACHT BASIN WEST MOLE LIGHT	27-46-19.196N 082-37-38.323W	FI W 4s	18	6	NR on pile.	
25015	ST PETERSBURG YACHT BASIN LIGHT 1	27-46-14.541N 082-37-33.627W	Q G	20	4	SG on pile.	
25020	ST PETERSBURG YACHT BASIN LIGHT 2	27-46-17.923N 082-37-33.505W	FI R 4s	10	5	TR on pile.	
Snell Isle							
25020.1	- Daybeacon 2	27-47-15.300N 082-37-05.700W				TR on pile.	Private aid.
25020.2	- Daybeacon 4	27-47-18.200N 082-37-03.200W				TR on pile.	Private aid.
25020.3	- Daybeacon 5	27-47-21.300N 082-36-54.100W				SG on pile.	Private aid.
25020.4	- Daybeacon 7	27-47-22.800N 082-36-50.100W				SG on pile.	Private aid.
25020.5	- Daybeacon 8	27-47-20.400N 082-36-39.400W				TR on pile.	Private aid.
25020.6	- Daybeacon 10	27-47-26.200N 082-36-29.600W				TR on pile.	Private aid.

(1) No.	(2) Name and Location	(3) Position	(4) Characteristic	(5) Height	(6) Range	(7) Structure	(8) Remarks
FLORIDA - Seventh District							
TAMPA BAY (Chart 11416)							
Coffee Pot Bayou							
25021	- Daybeacon 1	27-47-01.700N 082-36-51.200W				SG on pile.	Private aid.
25021.1	- Daybeacon 2	27-47-03.200N 082-36-50.200W				TR on pile.	Private aid.
25021.2	- Daybeacon 3	27-47-05.500N 082-36-57.200W				SG on pile.	Private aid.
25021.3	- Daybeacon 4	27-47-07.100N 082-36-55.900W				TR on pile.	Private aid.
25021.4	- Daybeacon 5	27-47-11.600N 082-37-02.900W				SG on pile.	Private aid.
25021.5	- Daybeacon 6	27-47-10.000N 082-37-03.300W				TR on pile.	Private aid.
25021.6	- Daybeacon 7	27-47-18.200N 082-37-19.000W				SG on pile.	Private aid.
25021.7	- Daybeacon 8	27-47-19.100N 082-37-14.900W				TR on pile.	Private aid.
Smacks Bayou							
25025	- Daybeacon 1	27-47-18.300N 082-36-23.100W				SG on pile.	Private aid.
25025.1	- Daybeacon 2	27-47-28.396N 082-36-21.251W				TR on pile.	Private aid.
25025.2	- Daybeacon 3	27-47-21.800N 082-36-23.700W				SG on pile.	Private aid.
25025.3	- Daybeacon 4	27-47-23.800N 082-36-22.300W				TR on pile.	Private aid.
25025.4	- Daybeacon 5	27-47-27.900N 082-36-24.800W				SG on pile.	Private aid.
25025.5	- Daybeacon 6	27-47-29.900N 082-36-23.200W				TR on pile.	Private aid.
25025.6	- Daybeacon 8	27-47-34.800N 082-36-21.900W				TR on pile.	Private aid.
25025.7	- Daybeacon 10	27-47-39.900N 082-36-19.800W				TR on pile.	Private aid.
25025.8	- Daybeacon 12	27-47-43.700N 082-36-17.800W				TR on pile.	Private aid.
25025.9	- Daybeacon 13	27-47-44.400N 082-36-20.200W				SG on pile.	Private aid.
25026	- Daybeacon 14	27-47-49.200N 082-36-19.000W				TR on pile.	Private aid.
25026.1	- Daybeacon 15	27-47-54.000N 082-36-25.700W				SG on pile.	Private aid.
25026.2	- Daybeacon 16	27-47-54.000N 082-36-22.800W				TR on pile.	Private aid.
25031	Shore Acres Daybeacon 2	27-47-56.500N 082-36-22.700W				TR on pile.	Private aid.
25032	Shore Acres Daybeacon 4	27-47-58.200N 082-36-22.100W				TR on pile.	Private aid.
25033	Shore Acres Daybeacon 5	27-48-03.300N 082-36-22.300W				SG on pile.	Private aid.
25033.5	Shore Acres Daybeacon 6	27-47-46.500N 082-35-47.400W				TR on pile.	Private aid.
Bayou Grande Channel							
25035	- Daybeacon 1	27-49-07.900N 082-35-06.000W				SG on pile.	Private aid.
25040	- Daybeacon 2	27-49-07.800N 082-35-04.000W				TR on pile.	Private aid. Private aid.
25045	- Daybeacon 3	27-49-09.300N 082-35-07.100W				SG on pile.	Private aid.
25050	- Daybeacon 4	27-49-09.900N 082-35-05.900W				TR on pile.	Private aid.
25055	- Daybeacon 5	27-49-10.000N 082-35-09.000W				SG on pile.	Private aid.
25060	- Daybeacon 7	27-49-13.000N 082-35-20.000W				SG on pile.	Private aid.

(1) No.	(2) Name and Location	(3) Position	(4) Characteristic	(5) Height	(6) Range	(7) Structure	(8) Remarks
FLORIDA - Seventh District							
TAMPA BAY (Chart 11416)							
Bayou Grande Channel							
25065	- Daybeacon 9	27-49-17.000N 082-35-27.400W				SG on pile.	Private aid.
25070	- Daybeacon 11	27-49-24.000N 082-35-39.200W				SG on pile.	Private aid.
25075	- Daybeacon 12	27-49-25.000N 082-35-39.100W				TR on pile.	Private aid.
25080	- Daybeacon 14	27-49-25.700N 082-35-56.400W				TR on pile.	Private aid.
25085	- Daybeacon 16	27-49-30.000N 082-36-03.800W				TR on pile.	Private aid.
25090	- Daybeacon 18	27-49-31.100N 082-36-12.000W				TR on pile.	Private aid.
25095	- Daybeacon 19	27-49-33.000N 082-36-20.700W				SG on pile.	Private aid.
25100	- Daybeacon 20	27-49-33.800N 082-36-20.000W				TR on pile.	Private aid.
25105	- Daybeacon 21	27-49-46.000N 082-36-26.800W				SG on pile.	Private aid.
25110	- Daybeacon 22	27-49-46.100N 082-36-26.000W				TR on pile.	Private aid.
25115	- Daybeacon 23	27-49-49.000N 082-36-31.000W				SG on pile.	Private aid.
25120	- Daybeacon 24	27-49-49.000N 082-36-30.000W				TR on pile.	Private aid.
25125	- Daybeacon 25	27-49-55.000N 082-36-22.100W				SG on pile.	Private aid.
25130	- Daybeacon 26	27-49-54.600N 082-36-21.200W				TR on pile.	Private aid.
25140	- Daybeacon 28	27-50-04.400N 082-36-20.700W				TR on pile.	Private aid.
25145	- Daybeacon 29	27-50-11.000N 082-36-18.200W				SG on pile.	Private aid.
25150	- Daybeacon 30	27-50-11.100N 082-36-17.000W				TR on pile.	Private aid.
25155	- Daybeacon 31	27-50-19.000N 082-36-21.000W				SG on pile.	Private aid.
25160	- Daybeacon 32	27-50-20.000N 082-36-20.000W				TR on pile.	Private aid.
25165	- Daybeacon 33	27-50-25.200N 082-36-27.000W				SG on pile.	Private aid.
25170	- Daybeacon 34	27-50-26.500N 082-36-26.000W				TR on pile.	Private aid.
25175	- Daybeacon 35	27-50-28.600N 082-36-31.000W				SG on pile.	Private aid.
25180	- Daybeacon 36	27-50-30.000N 082-36-30.200W				TR on pile.	Private aid.
25185	- Daybeacon 37	27-50-30.300N 082-36-34.800W				SG on pile.	Private aid.
25190	- Daybeacon 38	27-50-31.100N 082-36-34.000W				TR on pile.	Private aid.
25195	- Daybeacon 39	27-50-32.100N 082-36-38.000W				SG on pile.	Private aid.
25200	- Daybeacon 41	27-50-36.000N 082-36-39.800W				SG on pile.	Private aid.
25205	- Daybeacon 42	27-50-37.000N 082-36-39.600W				TR on pile.	Private aid.
25210	- Daybeacon 43	27-50-36.000N 082-36-45.000W				SG on pile.	Private aid.
25215	- Daybeacon 44	27-50-36.500N 082-36-45.000W				TR on pile.	Private aid.
25220	- Daybeacon 45	27-50-36.700N 082-36-59.000W				SG on pile.	Private aid.
25225	- Daybeacon 46	27-50-37.700N 082-36-58.700W				TR on pile.	Private aid.

(1) No.	(2) Name and Location	(3) Position	(4) Characteristic	(5) Height	(6) Range	(7) Structure	(8) Remarks
FLORIDA - Seventh District							
TAMPA BAY (Chart 11416)							
Bayou Grande Channel							
25230	- Daybeacon 48	27-50-41.100N 082-36-59.400W				TR on pile.	Private aid.
25235	- Daybeacon 49	27-50-47.000N 082-37-02.900W				SG on pile.	Private aid.
25240	- Daybeacon 50	27-50-52.000N 082-37-05.900W				TR on pile.	Private aid.
25245	- Daybeacon 51	27-50-59.000N 082-37-10.200W				SG on pile.	Private aid.
25250	- Daybeacon 52	27-50-59.200N 082-37-09.900W				TR on pile.	Private aid.
25255	- Daybeacon 53	27-51-05.100N 082-37-24.000W				SG on pile.	Private aid.
Mobel Americana Channel							
25260.1	- Daybeacon 2	27-50-37.000N 082-36-59.000W				TR on pile.	Private aid.
25260.2	- Daybeacon 3	27-50-31.000N 082-37-02.000W				SG on pile.	Private aid.
25260.3	- Daybeacon 4	27-50-28.000N 082-37-09.000W				TR on pile.	Private aid.
25260.4	- Daybeacon 5	27-50-30.000N 082-37-11.000W				SG on pile.	Private aid.
25260.5	- Daybeacon 6	27-50-31.000N 082-37-13.000W				TR on pile.	Private aid.
25260.6	- Daybeacon 7	27-50-32.000N 082-37-13.000W				SG on pile.	Private aid.
25260.7	- Daybeacon 8	27-50-33.000N 082-37-33.000W				TR on pile.	Private aid.
Bayou Grande Channel							
25265	Tanglewood Channel Daybeacon 1	27-49-57.000N 082-36-26.000W				SG on pile.	Private aid.
25270	Tanglewood Channel Daybeacon 2	27-49-56.600N 082-36-25.000W				TR on pile.	Private aid.
TAMPA BAY TO PORT RICHEY (Chart 11411)							
Bunces Pass							
25275	- Daybeacon 1	27-38-55.040N 082-44-18.179W				SG on pile.	Private aid.
25280	- Daybeacon 2	27-38-48.170N 082-44-24.089W				TR on pile.	Private aid.
25285	- Daybeacon 3	27-38-48.830N 082-43-56.806W				SG on pile.	Private aid.
25290	- Daybeacon 4	27-38-39.250N 082-43-55.913W				TR on pile.	Private aid.
25325	- Daybeacon 5	27-38-50.270N 082-43-34.334W				SG on pile.	Private aid.
Mullet Key Bayou East Channel							
25330	- Daybeacon 1	27-38-42.357N 082-43-21.539W				SG on pile.	Private aid.
25335	- Daybeacon 2	27-38-42.032N 082-43-23.703W				TR on pile.	Private aid.
25340	- Daybeacon 3	27-38-34.011N 082-43-20.797W				SG on pile.	Private aid.
25345	- Daybeacon 4	27-38-34.395N 082-43-22.208W				TR on pile.	Private aid.
25350	- Daybeacon 5	27-38-25.658N 082-43-21.552W				SG on pile.	Private aid.
St. Christopher Key Channel							
25355	- Daybeacon 1	27-38-25.055N 082-43-15.399W				SG on pile.	Private aid.
25360	- Daybeacon 2	27-38-24.064N 082-43-15.715W				TR on pile.	Private aid.
25365	- Daybeacon 3	27-38-22.635N 082-43-06.657W				SG on pile.	Private aid.
25370	- Daybeacon 4	27-38-21.795N 082-43-06.830W				TR on pile.	Private aid.

(1) No.	(2) Name and Location	(3) Position	(4) Characteristic	(5) Height	(6) Range	(7) Structure	(8) Remarks
FLORIDA - Seventh District							
TAMPA BAY TO PORT RICHEY (Chart 11411)							
Bunces Pass							
Mullet Key Bayou East Channel							
25375	- Daybeacon 7	27-38-18.581N 082-43-23.477W				SG on pile.	Private aid.
25380	- Daybeacon 9	27-38-11.143N 082-43-24.789W				SG on pile.	Private aid.
25385	- Daybeacon 10	27-38-11.188N 082-43-25.866W				TR on pile.	Private aid.
25390	- Daybeacon 11	27-38-00.063N 082-43-28.155W				SG on pile.	Private aid.
25395	- Daybeacon 12	27-38-00.411N 082-43-31.266W				TR on pile.	Private aid.
Bunces Pass							
25400	- Daybeacon 6	27-38-40.920N 082-43-22.652W				TR on pile.	Private aid.
25405	- Daybeacon 7	27-39-00.430N 082-43-04.949W				SG on pile.	Private aid.
25410	- Daybeacon 8	27-38-51.930N 082-43-01.307W				TR on pile.	Private aid.
25415	- Daybeacon 9	27-39-06.300N 082-42-46.594W				SG on pile.	Private aid.
25420	- Daybeacon 10	27-38-59.870N 082-42-43.959W				TR on pile.	Private aid.
25425	- Daybeacon 11	27-39-20.340N 082-42-10.435W				SG on pile.	Private aid.
25430	- Daybeacon 12	27-39-14.400N 082-42-02.734W				TR on pile.	Private aid.
25435	- Daybeacon 13	27-39-30.070N 082-41-28.208W				SG on pile.	Private aid.
25440	- Daybeacon 14	27-39-20.810N 082-41-30.011W				TR on pile.	Private aid.
25445	- Daybeacon 15	27-39-32.530N 082-41-06.197W				SG on pile.	Private aid.
25450	- Daybeacon 16	27-39-24.050N 082-41-01.951W				TR on pile.	Private aid.
Pass-A-Grille							
25455	- ENTRANCE LIGHT PG 1400	27-40-34.708N 082-46-01.135W	Mo (A) W	16	5	MR on pile.	
25460	- Channel Daybeacon 1	27-40-34.184N 082-45-31.682W				SG on pile.	
25465	- Channel Daybeacon 2	27-40-31.401N 082-45-31.509W				TR on pile.	
25470	- Channel Daybeacon 3	27-40-31.809N 082-45-18.423W				SG on pile.	
25480	- CHANNEL LIGHT 7	27-40-31.517N 082-44-56.549W	Q G	16	4	SG on pile.	
25485	- Channel Daybeacon 7A	27-40-39.145N 082-44-40.351W				SG on pile.	
25490	- Channel Daybeacon 7B	27-40-41.486N 082-44-28.668W				SG on pile.	
25500	- CHANNEL LIGHT 9	27-40-44.013N 082-44-20.085W	FI G 4s	15	5	SG on pile.	
25505	- CHANNEL LIGHT 10	27-40-52.493N 082-43-55.436W	FI R 4s	16	5	TR on pile.	
Dent's Channel							
25510	- Daybeacon 1	27-40-46.000N 082-43-55.000W				SG on pile.	Private aid.
25510.1	Dent Channel Daybeacon 2	27-40-45.000N 082-44-02.000W				TR on pile.	Private aid.
25515	- Daybeacon 3	27-40-43.000N 082-43-51.000W				SG on pile.	Private aid.
25520	- Daybeacon 5	27-40-42.000N 082-43-50.000W				SG on pile.	Private aid.
25525	- Daybeacon 6	27-40-37.000N 082-43-46.000W				TR on pile.	Private aid.

(1) No.	(2) Name and Location	(3) Position	(4) Characteristic	(5) Height	(6) Range	(7) Structure	(8) Remarks
FLORIDA - Seventh District							
TAMPA BAY TO PORT RICHEY (Chart 11411)							
Pass-A-Grille							
South Dent Channel							
25530	- Daybeacon 1	27-40-27.000N 082-43-53.000W				SG on pile.	Private aid.
25545	- Daybeacon 5	27-43-25.000N 082-43-46.000W				SG on pile.	Private aid.
25550	- Daybeacon 6	27-40-24.000N 082-43-44.000W				TR on pile.	Private aid.
25555	- Daybeacon 7	27-40-27.000N 082-43-42.000W				SG on pile.	Private aid.
Pass-A-Grille							
25560	- CHANNEL LIGHT 11	27-41-26.951N 082-44-04.089W	FI G 4s	16	5	SG on pile.	
25565	- Channel Daybeacon 12	27-41-39.106N 082-43-46.009W				TR on pile.	
25570 60840	- Channel Daybeacon 14	27-41-42.444N 082-43-32.747W				TR-SY on pile.	
Johns Pass Channel							
25575 1425	JOHNS PASS LIGHT JP	27-46-29.801N 082-48-01.469W	Mo (A) W	16	6	MR on pile.	
25580	- Daybeacon 1	27-46-37.353N 082-47-37.102W				SG on pile.	
25585	- LIGHT 2	27-46-31.757N 082-47-35.435W	FI R 2.5s	16	5	TR on pile.	
25585.2	- Buoy 2A	27-46-33.503N 082-47-18.484W				Red nun.	
25585.5	- Buoy 3	27-46-36.383N 082-47-18.247W				Green can.	
25600	- LIGHT 4	27-46-43.045N 082-47-11.959W	Q R	16	4	TR on pile.	
25600.01	TREASURE ISLAND NORTH TERMINAL GROIN OBSTRUCTION LIGHT	27-46-49.600N 082-47-01.400W	FI W 6s	13		NW on pile worded DANGER GROIN GROIN.	Private aid.
25610	- Buoy 5	27-46-45.331N 082-47-14.164W				Green can.	
25615	- LIGHT 6	27-47-12.990N 082-46-43.527W	FI R 4s	16	5	TR on pile.	
25620	- LIGHT 7	27-47-27.363N 082-46-50.550W	FI G 4s	16	5	SG on pile.	
25625	- Daybeacon 8	27-47-29.977N 082-46-48.209W				TR on pile.	
25630	- LIGHT 10	27-47-43.672N 082-46-42.865W	FI R 4s	16	5	TR on pile.	
25635	- Daybeacon 11	27-47-54.231N 082-46-40.748W				SG on pile.	
25640	- Daybeacon 13	27-47-58.897N 082-46-39.269W				SG on pile.	
25645	- Daybeacon 14	27-47-58.597N 082-46-36.989W				TR on pile.	
25650	Big Bird Key Daybeacon 1	27-47-14.408N 082-45-58.864W				SG on pile.	Private aid.
Clearwater Pass							
Clearwater Pass Channel							
25680 1505	- LIGHT 1	27-58-11.603N 082-50-50.721W	FI G 2.5s	18	5	SG on pile.	
25680.5 1505.5	- LIGHT 2	27-58-06.625N 082-50-18.442W	FI R 2.5s	16	5	TR on pile.	
25685	- Daybeacon 3	27-58-09.442N 082-50-18.338W				SG on pile.	
25690	- LIGHT 4	27-58-00.478N 082-50-04.237W	Q R	16	4	TR on pile.	
25693	SAND KEY JETTY LIGHT A	27-57-54.160N 082-50-00.720W	FI W 2.5s			NW on pile worded DANGER JETTY.	Private aid.
25693.1	SAND KEY JETTY LIGHT B	27-57-53.990N 082-49-57.340W	FI W 4s			NW on pile worded DANGER JETTY.	Private aid.

(1) No.	(2) Name and Location	(3) Position	(4) Characteristic	(5) Height	(6) Range	(7) Structure	(8) Remarks
FLORIDA - Seventh District							
TAMPA BAY TO PORT RICHEY (Chart 11411)							
Clearwater Pass							
Clearwater Pass Channel							
25693.2	SAND KEY JETTY LIGHT C	27-57-52.920N 082-49-55.380W	FI W 2.5s			NW on pile worded DANGER JETTY.	Private aid.
25695	- LIGHT 6	27-57-53.889N 082-49-49.405W	FI R 4s	16	5	TR on pile.	
25700	- LIGHT 7	27-57-57.005N 082-49-48.157W	FI G 4s	10	5	SG on pile.	
25705	- LIGHT 8	27-57-47.000N 082-49-34.557W	FI R 2.5s	16	5	TR on pile.	
25710	- LIGHT 10	27-57-39.312N 082-49-17.206W	Q R	15	4	TR on pile.	
25725	CLEARWATER PASS LIGHT 14	27-57-44.078N 082-49-09.850W	FI R 2.5s	16	5	TR on pile.	
Clearwater Marina Channel							
25730	- LIGHT 2	27-57-47.174N 082-49-09.011W	Q R	16	4	TR on pile.	
25735	- Daybeacon 3	27-57-49.910N 082-49-10.345W				SG on pile.	
25745	- Daybeacon 4	27-57-54.582N 082-49-03.205W				TR on pile.	
25750	- Daybeacon 5	27-57-55.614N 082-49-04.802W				TR on pile.	
25755	- LIGHT 6	27-57-59.434N 082-49-01.661W	FI R 4s	16	5	TR on pile.	
25760	- Daybeacon 7	27-58-01.169N 082-49-03.170W				TR on pile.	
25763	- Daybeacon 8	27-58-09.268N 082-49-02.311W				TR on pile.	
Clearwater Point Marina Channel							
25765	- Daybeacon 1	27-58-01.671N 082-49-03.971W				SG on pile.	Private aid.
25765.5	- Daybeacon 2	27-58-04.200N 082-49-06.000W				TR on pile.	Private aid.
25770	- Daybeacon 3	27-58-02.271N 082-49-06.571W				SG on pile.	Private aid.
Clearwater Marina Channel							
25775	- Daybeacon 9	27-58-18.199N 082-49-04.411W				SG on pile.	
25780	- LIGHT 10	27-58-20.442N 082-49-03.471W	FI R 2.5s	16	5	TR on pile.	
25785	- Daybeacon 11	27-58-30.339N 082-49-19.177W				SG on pile.	
Clearwater Pass Channel							
25790	- LIGHT 15	27-57-44.507N 082-49-02.834W	FI G 2.5s	16	5	SG on pile.	
25795	- Daybeacon 16	27-57-42.849N 082-49-03.267W				TR on pile.	
25800	Clearwater Harbor Breakwater E Daybeacon	27-57-55.071N 082-48-50.370W				NW on pile worded DANGER SUBMERGED WAVE BREAK.	Private aid.
25805	Clearwater Harbor Breakwater West Daybeacon	27-57-55.071N 082-48-52.370W				NW on pile worded DANGER SUBMERGED WAVE BREAK.	Private aid.
25810	- LIGHT 17	27-57-40.398N 082-48-53.530W	FI G 4s	16	5	SG on pile.	
25815	- Daybeacon 19	27-57-34.447N 082-48-41.927W				SG on pile.	
25820	- Daybeacon 20	27-57-32.902N 082-48-42.696W				TR on pile.	
Clearwater Pass							
25825	Causeway Channel Daybeacon 1	27-57-55.784N 082-48-25.326W				SG on pile.	

(1) No.	(2) Name and Location	(3) Position	(4) Characteristic	(5) Height	(6) Range	(7) Structure	(8) Remarks
FLORIDA - Seventh District							
TAMPA BAY TO PORT RICHEY (Chart 11411)							
Clearwater Pass							
25830	Causeway Channel Daybeacon 2	27-57-59.211N 082-48-29.959W				TR on pile.	
25835	Causeway Channel Daybeacon 4	27-58-01.191N 082-48-34.399W				TR on pile.	
25840	Causeway Channel Daybeacon 5	27-58-03.485N 082-48-44.200W				SG on pile.	
25845	Causeway Channel Daybeacon 6	27-58-09.185N 082-48-49.903W				TR on pile.	
25845.5	Causeway Channel Daybeacon 7	27-58-17.341N 082-49-02.336W				SG on pile.	
Dunedin Pass							
25850	- Daybeacon 2	27-58-31.912N 082-48-17.900W				TR on pile.	Private aid.
25855	- Daybeacon 3	27-58-33.820N 082-48-20.889W				SG on pile.	Private aid.
25860	- Daybeacon 5	27-58-44.085N 082-48-26.301W				SG on pile.	Private aid.
25865	- Daybeacon 7	27-58-51.765N 082-48-32.907W				SG on pile.	Private aid.
25870	- Daybeacon 8	27-58-57.540N 082-48-38.780W				TR on pile.	Private aid.
25875	- Daybeacon 9	27-58-56.520N 082-48-39.860W				SG on pile.	Private aid.
25880	- Daybeacon 10	27-59-17.607N 082-48-48.731W				TR on pile.	Private aid.
25885	- Daybeacon 12	27-59-31.635N 082-48-51.033W				TR on pile.	Private aid.
25890	- Daybeacon 12A	27-59-50.025N 082-48-56.901W				TR on pile.	Private aid.
25895	- Daybeacon 14	27-59-59.775N 082-49-10.893W				TR on pile.	Private aid.
25900	- Daybeacon 15	28-00-08.190N 082-49-21.206W				SG on pile.	Private aid.
25905	- Daybeacon 16	28-00-09.825N 082-49-19.461W				TR on pile.	Private aid.
25910	- Daybeacon 18	28-00-15.150N 082-49-25.226W				TR on pile.	Private aid.
25915	- Daybeacon 20	28-00-27.075N 082-49-34.293W				TR on pile.	Private aid.
Island Estates							
25920	- Daybeacon 1	27-58-44.069N 082-48-33.370W				SG on pile.	Private aid.
25925	- Daybeacon 3	27-58-33.070N 082-48-33.370W				SG on pile.	Private aid.
25930	- Daybeacon 5	27-58-22.070N 082-48-34.370W				SG on pile.	Private aid.
Mandalay Channel							
25935	- Daybeacon 1	27-59-22.766N 082-49-21.329W				SG on pile.	Private aid.
25940	- Daybeacon 2	27-59-00.080N 082-49-20.403W				TR on pile.	Private aid.
Dunedin Marina							
25950	- Daybeacon 1	28-00-37.000N 082-47-50.400W				SG on pile.	Private aid.
25955	- Daybeacon 2	28-00-44.066N 082-47-39.868W				TR on pile.	Private aid.
25960	- Daybeacon 3	28-00-47.066N 082-47-40.368W				SG on pile.	Private aid.
25965	- LIGHT 4	28-00-46.065N 082-47-45.368W	F R	11		On jetty.	Private aid.
25970	- LIGHT 5	28-00-48.065N 082-47-44.368W	F G	16		On pier.	Private aid.

(1) No.	(2) Name and Location	(3) Position	(4) Characteristic	(5) Height	(6) Range	(7) Structure	(8) Remarks
AMELIA ISLAND TO ST AUGUSTINE (Chart 11488)							
TAMPA BAY TO PORT RICHEY (Chart 11411)							
Dunedin Pass							
25970.1	- Buoy A	28-02-46.540N 082-50-29.580W					Private aid.
25970.2	- Buoy D	27-59-35.760N 082-51-18.185W					Private aid.
25970.3	- Buoy B	28-02-15.960N 082-54-57.900W					Private aid.
25970.4	- Buoy C	28-01-52.920N 082-52-12.840W					Private aid.
FLORIDA - Seventh District							
TAMPA BAY TO PORT RICHEY (Chart 11411)							
Hurricane Pass							
25975	- Daybeacon 1	28-03-16.400N 082-49-53.200W				SG on pile.	Private aid.
25980	- LIGHT 2	28-03-07.700N 082-49-53.400W	F I R 4s	16		TR on pile.	Private aid.
25985	- Buoy 3	28-03-08.000N 082-49-38.700W				Green can.	Private aid.
25990	- Daybeacon 4	28-03-06.600N 082-49-45.200W				TR on pile.	Private aid.
25995	- Buoy 5	28-03-08.300N 082-49-18.700W				Green can.	Private aid.
25997	- Daybeacon 5A	28-03-10.000N 082-49-06.000W				SG on pile.	Private aid.
26000	- Buoy 6	28-03-05.000N 082-49-19.000W				Red nun.	Private aid.
26005	- Daybeacon 7	28-03-14.000N 082-48-57.400W				SG on pile.	Private aid.
26007	- Daybeacon 7A	28-03-18.900N 082-48-48.300W				SG on pile.	Private aid.
26008	- Daybeacon 8	28-03-15.900N 082-48-43.700W				TR on pile.	Private aid.
26010	- Daybeacon 9	28-03-16.700N 082-48-33.900W				SG on pile.	Private aid.
26015	- Daybeacon 10	28-03-13.800N 082-48-29.300W				TR on pile.	Private aid.
26020	- Daybeacon 11	28-03-11.700N 082-48-24.000W				SG on pile.	Private aid.
26025	- Daybeacon 13	28-03-05.200N 082-48-14.300W				SG on pile.	Private aid.
26025.1	- Daybeacon 14	28-03-03.500N 082-48-15.800W				TR on pile.	Private aid.
26025.2	- Daybeacon 15	28-03-01.900N 082-48-05.000W				SG on pile.	Private aid.
26025.3	- Daybeacon 16	28-02-57.100N 082-47-54.500W				TR on pile.	Private aid.
26025.4	- Daybeacon 17	28-02-58.900N 082-47-47.300W				SG on pile.	Private aid.
26025.5	- Daybeacon 18	28-02-53.900N 082-47-45.000W				TR on pile.	Private aid.
Honeymoon Island Ferry Dock Channel							
26030	- Daybeacon 1	28-03-31.200N 082-48-58.680W				SG on pile.	Private aid.
26035	- Daybeacon 2	28-03-31.980N 082-48-58.620W				TR on pile.	Private aid.
26040	- Daybeacon 3	28-03-21.140N 082-49-00.300W				SG on pile.	Private aid.
26045	- Daybeacon 4	28-03-32.040N 082-49-00.480W				TR on pile.	Private aid.
26050	- Daybeacon 5	28-03-30.660N 082-49-01.020W				SG on pile.	Private aid.
26055	- Daybeacon 7	28-03-30.300N 082-49-01.620W				SG on pile.	Private aid.
26060	- Daybeacon 8	28-03-32.080N 082-48-02.520W				TR on pile.	Private aid.

(1) No.	(2) Name and Location	(3) Position	(4) Characteristic	(5) Height	(6) Range	(7) Structure	(8) Remarks
FLORIDA - Seventh District							
TAMPA BAY TO PORT RICHEY (Chart 11411)							
Honeymoon Island Channel							
26066	Honeymoon Island Danger Daybeacon A	28-03-38.123N 082-49-50.501W				NW on pile worded DANGER.	Private aid.
26068	Honeymoon Island Danger Daybeacon B	28-03-35.803N 082-49-48.003W				NW on pile worded DANGER.	Private aid.
26068.1	Honeymoon Island Danger Daybeacon C	28-34-04.210N 082-49-56.060W				NW on pile.	Private aid.
26068.2	Honeymoon Island Danger Daybeacon D	28-35-06.900N 082-50-01.360W				NW on pile.	Private aid.
26068.3	Honeymoon Island Danger Daybeacon E	28-35-07.380N 082-50-04.960W				NW on pile.	Private aid.
Anclote Anchorage South Entrance							
26070 1535	- LIGHT 1	28-08-17.029N 082-51-57.388W	FI G 2.5s	16	5	SG on pile.	
26075	- LIGHT 3	28-08-19.100N 082-50-17.825W	FI G 4s	16	5	SG on dolphin.	
Anclote Anchorage North Entrance							
26110 1560	- LIGHT 2	28-15-03.231N 082-52-54.250W	FI R 2.5s	16	5	TR on pile.	
26115	- LIGHT 4	28-14-44.331N 082-49-57.070W	FI R 6s	15	5	TR on pile.	
26120	- LIGHT 5	28-13-25.224N 082-48-14.414W	FI G 4s	16	5	SG on pile.	
26125	- LIGHT 6	28-12-35.211N 082-49-13.750W	FI R 4s	16	5	TR on pile.	
26130	- LIGHT 7	28-11-37.978N 082-49-08.182W	FI G 2.5s	16	5	SG on pile.	
Anclote River							
26135	- ENTRANCE LIGHT 1	28-10-22.957N 082-49-31.529W	Q G	16	4	SG on pile.	
26140	- Entrance Daybeacon 2	28-10-21.511N 082-49-29.461W				TR on pile.	
26150	- Entrance Daybeacon 3	28-10-29.589N 082-49-12.313W				SG on pile.	
26155	- Entrance Daybeacon 4	28-10-27.950N 082-49-11.565W				TR on pile.	
26160	- Entrance Daybeacon 5	28-10-37.480N 082-48-48.715W				SG on pile.	
26163	- Entrance Daybeacon 5A	28-10-41.823N 082-48-33.580W				SG on pile.	
26165	- Entrance Daybeacon 6	28-10-35.450N 082-48-48.945W				TR on pile.	
26170	- Entrance Daybeacon 6A	28-10-40.618N 082-48-32.028W				TR on pile.	
26175	- Entrance Daybeacon 8	28-10-45.171N 082-48-17.299W				TR on pile.	
26180	- LIGHT 9	28-10-47.214N 082-48-14.745W	Q G	16	4	SG on pile.	
26185	- Daybeacon 10	28-10-44.661N 082-48-11.431W				TR on pile.	
26190	- Daybeacon 11	28-10-43.270N 082-47-58.271W				SG on pile.	
26190.5	- Daybeacon 12	28-10-40.097N 082-47-51.432W				TR on pile.	
26195	- Daybeacon 13	28-10-39.372N 082-47-43.728W				SG on pile.	
26195.5	- Daybeacon 14	28-10-34.284N 082-47-30.489W				TR on pile.	
26200	- Daybeacon 16	28-10-32.947N 082-47-28.656W				TR on pile.	
26210	- LIGHT 17	28-10-34.760N 082-47-27.338W	FI G 2.5s	17	5	SG on pile.	
26225	- Daybeacon 18	28-10-27.793N 082-47-24.387W				TR on pile.	

(1) No.	(2) Name and Location	(3) Position	(4) Characteristic	(5) Height	(6) Range	(7) Structure	(8) Remarks
FLORIDA - Seventh District							
TAMPA BAY TO PORT RICHEY (Chart 11411)							
Anclote River							
26230	- Daybeacon 19	28-10-22.769N 082-47-17.697W				SG on pile.	
Anclote Village Marina Channel							
26233.1	Anclote Village Marina Daybeacon 1	28-10-21.160N 082-47-14.580W				SG on pile.	Private aid. Private aid.
26233.11	Anclote Village Marina Daybeacon 12	28-10-19.740N 082-47-10.200W				TR on pile.	Private aid.
26233.2	Anclote Village Marina Daybeacon 2	28-10-19.740N 082-47-14.100W				TR on pile.	Private aid.
26233.3	Anclote Village Marina Daybeacon 3	28-10-20.400N 082-47-13.140W				SG on pile.	Private aid.
26233.4	Anclote Village Marina Daybeacon 4	28-10-20.280N 082-47-13.080W				TR on pile.	Private aid.
26233.5	Anclote Village Marina Daybeacon 5	28-10-20.760N 082-47-11.700W				SG on pile.	Private aid.
26233.55	Anclote Village Marina Danger Daybeacon	28-10-21.000N 082-47-12.000W				NW on pile worded DANGER SUBMERGED ROCKS.	Private aid.
26233.6	Anclote Village Marina Daybeacon 6	28-10-19.920N 082-47-12.540W				TR on pile.	Private aid.
26233.7	Anclote Village Marina Daybeacon 7	28-10-21.760N 082-47-11.700W				SG on pile.	Private aid.
26233.8	Anclote Village Marina Daybeacon 8	28-10-19.920N 082-47-11.340W				TR on pile.	Private aid.
26233.9	Anclote Village Marina Daybeacon 10	28-10-19.920N 082-47-10.200W				TR on pile.	Private aid.
Anclote River							
26235	- Daybeacon 20	28-10-20.388N 082-47-19.056W				TR on pile.	
26240	- Daybeacon 21	28-10-08.159N 082-47-07.458W				SG on pile.	
26243	- LIGHT 22	28-10-05.030N 082-47-05.974W	FI R 4s	16	5	TR on dolphin.	
26245	- Daybeacon 23	28-10-05.077N 082-47-01.949W				SG on pile.	
26250	- Daybeacon 25	28-10-02.869N 082-46-57.328W				SG on pile.	
26255	- Daybeacon 26	28-10-01.266N 082-46-58.232W				TR on pile.	
26260	- Daybeacon 28	28-09-58.505N 082-46-50.994W				TR on pile.	
26265	- LIGHT 29	28-09-58.309N 082-46-47.428W	FI G 4s		5	SG on pile.	
26280	- Daybeacon 30	28-09-55.068N 082-46-45.842W				TR on pile.	
26285	- Daybeacon 32	28-09-49.726N 082-46-40.793W				TR on pile.	
26290	- Daybeacon 34	28-09-43.303N 082-46-34.422W				TR on pile.	
26295	- Daybeacon 35	28-09-40.961N 082-46-28.957W				SG on pile.	
26297	- LIGHT 36	28-09-37.992N 082-46-26.923W	Q R		3	TR on dolphin.	
26300	- Daybeacon 37	28-09-39.800N 082-46-24.480W				SG on pile.	
26305	- Daybeacon 38	28-09-39.446N 082-46-15.612W				TR on pile.	
26310	- LIGHT 39	28-09-40.444N 082-46-12.654W	FI G 4s		5	SG on dolphin.	
26315	- Daybeacon 40	28-09-37.580N 082-46-10.920W				TR on pile.	
26320	- Daybeacon 42	28-09-35.368N 082-46-06.024W				TR on pile.	

(1) No.	(2) Name and Location	(3) Position	(4) Characteristic	(5) Height	(6) Range	(7) Structure	(8) Remarks
FLORIDA - Seventh District							
TAMPA BAY TO PORT RICHEY (Chart 11411)							
Anclote River							
26325	- LIGHT 43	28-09-35.577N 082-46-03.552W	Q G	16	4	SG on dolphin.	
26330	- Daybeacon 44	28-09-33.688N 082-46-05.304W				TR on pile.	
26335	- Daybeacon 45	28-09-30.344N 082-46-03.293W				SG on pile.	
26340	- Daybeacon 47	28-09-25.777N 082-46-02.469W				SG on pile.	
26345	- LIGHT 48	28-09-23.476N 082-46-02.910W	FI R 4s	16	5	TR on pile.	
26350	- Daybeacon 49	28-09-24.217N 082-46-00.189W				SG on pile.	
26355	- Daybeacon 50	28-09-22.376N 082-45-54.893W				TR on pile.	
26360	- Turning Basin Shoal Daybeacon A	28-09-24.692N 082-45-32.326W				NW on pile.	
26365	- Turning Basin Shoal Daybeacon B	28-09-24.794N 082-45-29.467W				NW on pile.	
Gulf Harbors South Channel							
26410	- LIGHT 1	28-14-11.736N 082-47-15.568W	FI G 5s			SG on pile.	Private aid.
26415	- Daybeacon 3	28-14-06.136N 082-46-54.768W				SG on pile.	Private aid.
26420	- Daybeacon 4	28-14-06.636N 082-46-55.268W				TR on pile.	Private aid.
26425	- Daybeacon 5	28-14-02.637N 082-46-34.767W				SG on pile.	Private aid.
26430	- Daybeacon 6	28-14-01.837N 082-46-34.967W				TR on pile.	Private aid.
26435	- Daybeacon 7	28-13-57.837N 082-46-13.766W				SG on pile.	Private aid.
26440	- Daybeacon 8	28-13-57.437N 082-46-14.166W				TR on pile.	Private aid.
26445	- Daybeacon 9	28-13-53.337N 082-45-54.266W				SG on pile.	Private aid.
26450	- Daybeacon 10	28-13-52.837N 082-45-54.466W				TR on pile.	Private aid.
Sea Forest Cut Channel							
26451	- Daybeacon 1	28-14-32.400N 082-44-27.000W				SG on pile.	Private aid.
26451.1	- Daybeacon 2	28-14-32.400N 082-44-25.800W				TR on pile.	Private aid.
26451.2	- Daybeacon 3	28-14-34.200N 082-44-27.000W				SG on pile.	Private aid.
26451.3	- Daybeacon 4	28-14-34.800N 082-44-26.400W				TR on pile.	Private aid.
26451.4	- Daybeacon 5	28-14-34.500N 082-44-27.000W				SG on pile.	Private aid.
26451.5	- Daybeacon 6	28-14-35.400N 082-44-27.000W				TR on pile.	Private aid.
26451.6	- Daybeacon 7	28-14-36.000N 082-44-27.000W				SG on pile.	Private aid.
26451.7	- Daybeacon 8	28-14-36.600N 082-44-26.400W				TR on pile.	Private aid.
26451.8	- Daybeacon 9	28-14-37.800N 082-44-28.200W				SG on pile.	Private aid.
26451.9	- Daybeacon 10	28-14-37.800N 082-44-27.000W				TR on pile.	Private aid.
26452	- Daybeacon 11	28-14-38.400N 082-44-30.600W				SG on pile.	Private aid.
26452.1	- Daybeacon 12	28-14-38.400N 082-44-27.600W				TR on pile.	Private aid.
26452.2	- Daybeacon 14	28-14-39.000N 082-44-28.800W				TR on pile.	Private aid.

(1) No.	(2) Name and Location	(3) Position	(4) Characteristic	(5) Height	(6) Range	(7) Structure	(8) Remarks
FLORIDA - Seventh District							
TAMPA BAY TO PORT RICHEY (Chart 11411)							
Upper Cross Bayou							
26453	- Daybeacon 1	28-14-32.400N 082-44-23.400W				SG on pile.	Private aid.
26453.1	- Daybeacon 3	28-14-33.000N 082-44-20.400W				SG on pile.	Private aid.
26453.2	- Daybeacon 5	28-14-48.400N 082-44-14.400W				SG on pile.	Private aid.
26453.3	- Daybeacon 7	28-14-28.800N 082-44-11.400W				SG on pile.	Private aid.
Big Bayou Point Channel							
26454	- Daybeacon 1	28-14-25.200N 082-45-01.800W				SG on pile.	Private aid.
26454.1	- Daybeacon 3	28-14-26.700N 082-44-59.300W				SG on pile.	Private aid.
26454.2	- Daybeacon 5	28-14-25.500N 082-44-57.200W				SG on pile.	Private aid.
26454.3	- Daybeacon 7	28-14-23.600N 082-44-56.000W				SG on pile.	Private aid.
26454.4	- Daybeacon 9	28-14-21.600N 082-44-55.200W				SG on pile.	Private aid.
26454.5	- Daybeacon 11	28-14-19.800N 082-44-52.200W				SG on pile.	Private aid.
26454.6	- Daybeacon 13	28-14-19.900N 082-44-51.600W				SG on pile.	Private aid.
Gulf Harbors North Channel							
26455	- Daybeacon 1	28-14-40.835N 082-47-09.768W				SG on pile.	Private aid.
26460	- LIGHT 2	28-14-39.635N 082-47-10.568W	FI R 5s			TR on pile.	Private aid.
26465	- Daybeacon 3	28-14-39.635N 082-46-49.567W				SG on pile.	Private aid.
26470	- Daybeacon 4	28-14-39.235N 082-46-49.967W				TR on pile.	Private aid.
26475	- Daybeacon 5	28-14-39.735N 082-46-29.767W				SG on pile.	Private aid.
26480	- Daybeacon 6	28-14-39.335N 082-46-29.967W				TR on pile.	Private aid.
26485	- Daybeacon 7	28-14-39.835N 082-46-09.766W				SG on pile.	Private aid.
26490	- Daybeacon 8	28-14-39.435N 082-46-10.166W				TR on pile.	Private aid.
26495	- Daybeacon 9	28-14-38.936N 082-45-50.665W				SG on pile.	Private aid.
26500	- Daybeacon 10	28-14-38.036N 082-45-50.865W				TR on pile.	Private aid.
Pithlachascotee River							
26505	- LIGHT 1	28-17-07.829N 082-46-15.761W	FI G 6s	16	5	SG on pile.	
26510	- Daybeacon 2	28-17-06.709N 082-46-14.081W				TR on pile.	
26515	- Daybeacon 2A	28-17-06.792N 082-46-02.064W				TR on pile.	
26520	- Daybeacon 3	28-17-07.905N 082-46-02.372W				SG on pile.	
26525	- Daybeacon 5	28-17-08.026N 082-45-34.654W				SG on pile.	
26530	- LIGHT 4	28-17-06.957N 082-45-34.480W	FI R 4s	16	5	TR on pile.	
26535	- Daybeacon 4A	28-17-06.951N 082-45-13.279W				TR on pile.	
26540	- LIGHT 7	28-17-08.232N 082-45-12.014W	FI G 2.5s	16	5	SG on pile.	
26545	- Daybeacon 6	28-17-06.683N 082-45-11.421W				TR on pile.	

(1) No.	(2) Name and Location	(3) Position	(4) Characteristic	(5) Height	(6) Range	(7) Structure	(8) Remarks
FLORIDA - Seventh District							
TAMPA BAY TO PORT RICHEY (Chart 11411)							
Pithlachascotee River							
26550	- Daybeacon 8	28-17-01.800N 082-44-59.480W				TR on pile.	
26555	- LIGHT 9	28-17-02.295N 082-44-57.818W	FI G 4s	16	5	SG on pile.	
26560	- Daybeacon 10	28-17-00.651N 082-44-57.799W				TR on pile.	
26560.5	Pithlachascotee River Daybeacon 10A	28-16-53.817N 082-44-48.593W				TR on pile.	
26565	- Daybeacon 12	28-16-47.893N 082-44-40.562W				TR on pile.	
26570	- LIGHT 13	28-16-47.602N 082-44-38.258W	Q G	16	4	SG on pile.	
26575	- Daybeacon 14	28-16-45.963N 082-44-39.573W				TR on pile.	
26580	- Daybeacon 15	28-16-41.994N 082-44-38.374W				SG on pile.	
26585	- LIGHT 16	28-16-40.152N 082-44-39.734W	Q R	16	4	TR on pile.	
26590	- Daybeacon 17	28-16-40.272N 082-44-37.365W				SG on pile.	
26595	- Daybeacon 18	28-16-38.484N 082-44-35.964W				TR on pile.	
26600	- Daybeacon 20	28-16-37.572N 082-44-27.314W				TR on pile.	
26605	- LIGHT 21	28-16-38.592N 082-44-25.994W	FI G 2.5s	16	5	SG on pile.	
26610	- Daybeacon 22	28-16-36.871N 082-44-25.627W				TR on pile.	
26615	- Daybeacon 23	28-16-34.863N 082-44-20.961W				SG on pile.	
26620	- Daybeacon 24	28-16-30.831N 082-44-15.508W				TR on pile.	
26625	- Daybeacon 25	28-16-28.911N 082-44-09.328W				SG on pile.	
26630	- Daybeacon 26	28-16-26.751N 082-44-06.688W				TR on pile.	
American Marina Channel							
26635	- Daybeacon 1	28-16-23.809N 082-44-04.500W				SG on pile.	Private aid.
26640	- Daybeacon 2	28-16-29.000N 082-44-04.957W				TR on pile.	Private aid.
26645	- Daybeacon 3	28-16-22.450N 082-44-05.927W				SG on pile.	Private aid.
26650	- Daybeacon 4	28-16-22.650N 082-44-07.000W				TR on pile.	Private aid.
26655	- Daybeacon 5	28-16-21.109N 082-44-07.100W				SG on pile.	Private aid.
26660	- Daybeacon 6	28-16-21.209N 082-44-07.827W				TR on pile.	Private aid.
26665	- Daybeacon 7	28-16-20.000N 082-44-07.827W				SG on pile.	Private aid.
26670	- Daybeacon 8	28-16-20.019N 082-44-08.427W				TR on pile.	Private aid.
26675	- Daybeacon 9	28-16-19.000N 082-44-08.200W				SG on pile.	Private aid.
26680	- Daybeacon 10	28-16-19.809N 082-44-09.500W				TR on pile.	Private aid.
26685	- Daybeacon 11	28-16-17.800N 082-44-09.200W				SG on pile.	Private aid.
26690	- Daybeacon 12	28-16-18.909N 082-44-10.200W				TR on pile.	Private aid.
26695	- Daybeacon 13	28-16-16.100N 082-44-10.200W				SG on pile.	Private aid.

(1) No.	(2) Name and Location	(3) Position	(4) Characteristic	(5) Height	(6) Range	(7) Structure	(8) Remarks
FLORIDA - Seventh District							
TAMPA BAY TO PORT RICHEY (Chart 11411)							
American Marina Channel							
26700	- Daybeacon 14	28-16-17.109N 082-44-11.000W				TR on pile.	Private aid.
Pithlachascotee River							
26705	- LIGHT 27	28-16-27.521N 082-44-05.133W	FI G 4s	16	5	SG on pile.	
26710	- Daybeacon 28	28-16-25.911N 082-44-05.008W				TR on pile.	
26715	- Daybeacon 29	28-16-22.575N 082-43-58.606W				SG on pile.	
26720	- LIGHT 30	28-16-21.039N 082-43-58.465W	FI R 4s	16	5	TR on pile.	
26725	- Daybeacon 31	28-16-22.011N 082-43-57.028W				SG on pile.	
26730	- Daybeacon 33	28-16-20.751N 082-43-51.328W				SG on pile.	
26735	- Daybeacon 34	28-16-20.483N 082-43-39.534W				TR on pile.	
26740	- LIGHT 35	28-16-21.591N 082-43-38.248W	Q G	16	4	SG on pile.	
26745	- Daybeacon 36	28-16-20.164N 082-43-38.037W				TR on pile.	
26750	- Daybeacon 38	28-16-19.675N 082-43-37.456W				TR on pile.	
26755	- Daybeacon 40	28-16-17.931N 082-43-36.928W				TR on pile.	
26760	- Daybeacon 41	28-16-14.151N 082-43-36.268W				SG on pile.	
26765	Pithlachascotee River Daybeacon 43	28-16-09.800N 082-43-31.100W				SG on pile.	Private aid.
26770	Pithlachascotee River Daybeacon 44	28-16-07.000N 082-43-30.000W				TR on pile.	Private aid.
26775	Pithlachascotee River Daybeacon 46	28-16-05.932N 082-43-28.012W				TR on pile.	Private aid.
26780	Pithlachascotee River Daybeacon 48	28-16-04.450N 082-43-25.000W				TR on pile.	Private aid.
26785	Pithlachascotee River Daybeacon 49	28-16-03.000N 082-43-20.920W				SG on pile.	Private aid.
26790	Pithlachascotee River Daybeacon 51	28-16-00.000N 082-43-24.312W				SG on pile.	Private aid.
26795	Pithlachascotee River Daybeacon 53	28-15-58.000N 082-43-28.010W				SG on pile.	Private aid.
26800	Pithlachascotee River Daybeacon 54	28-15-55.000N 082-43-30.982W				TR on pile.	Private aid.
26805	Pithlachascotee River Daybeacon 56	28-15-53.000N 082-43-29.462W				TR on pile.	Private aid.
26810	Pithlachascotee River Daybeacon 58	28-15-52.868N 082-43-25.100W				TR on pile.	Private aid.
26815	Pithlachascotee River Daybeacon 60	28-15-52.800N 082-43-22.500W				TR on pile.	Private aid.
Double Hammock Creek							
26820	- Approach Daybeacon 1	28-17-56.026N 082-45-13.766W				SG on pile.	Private aid.
26825	- Approach Daybeacon 2	28-17-51.527N 082-45-13.966W				TR on pile.	Private aid.
26830	- Approach Daybeacon 3	28-17-55.527N 082-44-49.365W				SG on pile.	Private aid.
26835	- Approach Daybeacon 4	28-17-51.327N 082-44-49.365W				TR on pile.	Private aid.
26840	- Approach Daybeacon 5	28-17-55.327N 082-44-29.865W				SG on pile.	Private aid.
26845	- Approach Daybeacon 6	28-17-51.927N 082-44-29.865W				TR on pile.	Private aid.
26850	- Approach Daybeacon 7	28-17-57.126N 082-44-19.565W				SG on pile.	Private aid.

(1) No.	(2) Name and Location	(3) Position	(4) Characteristic	(5) Height	(6) Range	(7) Structure	(8) Remarks
FLORIDA - Seventh District							
TAMPA BAY TO PORT RICHEY (Chart 11411)							
Double Hammock Creek							
26855	- Approach Daybeacon 8	28-17-55.027N 082-44-17.665W				TR on pile.	Private aid.
26860	- Approach Daybeacon 9	28-18-00.826N 082-44-14.365W				SG on pile.	Private aid.
26865	- Approach Daybeacon 10	28-17-59.926N 082-44-12.665W				TR on pile.	Private aid.
26870	- Approach Daybeacon 11	28-18-04.026N 082-44-10.565W				SG on pile.	Private aid.
26875	- Approach Daybeacon 12	28-18-02.926N 082-44-09.964W				TR on pile.	Private aid.
26880	- Approach Daybeacon 13	28-18-04.026N 082-44-05.264W				SG on pile.	Private aid.
26885	- Approach Daybeacon 15	28-18-00.026N 082-44-01.664W				SG on pile.	Private aid.
26890	- Approach Daybeacon 16	28-17-55.226N 082-43-59.964W				TR on pile.	Private aid.
26895	- Approach Daybeacon 17	28-17-55.226N 082-43-59.964W				SG on pile.	Private aid.
26900	- Approach Daybeacon 18	28-17-55.226N 082-43-59.964W				TR on pile.	Private aid.
26905	- Approach Daybeacon 19	28-17-55.226N 082-43-59.964W				SG on pile.	Private aid.
26910	- Approach Daybeacon 20	28-17-55.226N 082-43-59.964W				TR on pile.	Private aid.
26915	- Approach Daybeacon 21	28-17-55.226N 082-43-59.964W				SG on pile.	Private aid.
26920	- Approach Daybeacon 22	28-17-55.226N 082-43-59.964W				TR on pile.	Private aid.
26925	- Approach Daybeacon 23	28-17-55.226N 082-43-59.964W				SG on pile.	Private aid.
26930	- Approach Daybeacon 24	28-17-55.226N 082-43-59.964W				TR on pile.	Private aid.
26935	- Approach Daybeacon 25	28-17-55.226N 082-43-59.964W				SG on pile.	Private aid.
ANCLOTE KEYS TO CRYSTAL RIVER							
Signal Cove Channel							
26940	Signal Cove Daybeacon 1	28-20-53.817N 082-43-44.966W				SG on pile.	Private aid.
26945	SIGNAL COVE LIGHT 2	28-20-53.017N 082-43-45.366W	FI R 4s			TR on pile.	Private aid.
26950	Signal Cove Daybeacon 3	28-20-53.517N 082-43-34.465W				SG on pile.	Private aid.
26955	Signal Cove Daybeacon 4	28-20-53.317N 082-43-33.865W				TR on pile.	Private aid.
26960	Signal Cove Daybeacon 5	28-20-53.717N 082-43-27.265W				SG on pile.	Private aid.
26965	Signal Cove Daybeacon 6	28-20-49.717N 082-43-24.065W				TR on pile.	Private aid.
26970	Signal Cove Daybeacon 7	28-20-55.317N 082-43-25.065W				SG on pile.	Private aid.
26975	Signal Cove Daybeacon 8	28-20-49.817N 082-43-23.765W				TR on pile.	Private aid.
26980	Signal Cove Daybeacon 9	28-20-56.017N 082-43-21.465W				SG on pile.	Private aid.
26985	Signal Cove Daybeacon 10	28-20-55.617N 082-43-14.465W				TR on pile.	Private aid.
26990	Signal Cove Daybeacon 11	28-20-56.117N 082-43-11.165W				SG on pile.	Private aid.
26995	Signal Cove Daybeacon 12	28-20-55.117N 082-43-05.465W				TR on pile.	Private aid.
27000	Signal Cove Daybeacon 13	28-20-55.217N 082-43-05.365W				SG on pile.	Private aid.
27005	Signal Cove Daybeacon 14	28-20-55.117N 082-42-53.764W				TR on pile.	Private aid.

(1) No.	(2) Name and Location	(3) Position	(4) Characteristic	(5) Height	(6) Range	(7) Structure	(8) Remarks
FLORIDA - Seventh District							
ANCLOTE KEYS TO CRYSTAL RIVER							
Signal Cove Channel							
27010	Signal Cove Daybeacon 15	28-20-55.217N 082-42-53.764W				SG on pile.	Private aid.
Hudson Creek							
27015	- LIGHT 2	28-21-46.440N 082-45-00.060W	Fl W 2s	20		TR on dolphin.	Private aid.
27020	- Daybeacon 3	28-21-47.160N 082-44-54.660W				SG on pile.	Private aid.
27025	- Daybeacon 4	28-21-46.620N 082-44-49.500W				TR on pile.	Private aid.
27030	- Daybeacon 5	28-21-47.160N 082-44-44.040W				SG on pile.	Private aid.
27035	- Daybeacon 6	28-21-46.560N 082-44-38.640W				TR on pile.	Private aid.
27040	- Daybeacon 7	28-21-47.040N 082-44-33.420W				SG on pile.	Private aid.
27045	- Daybeacon 8	28-21-46.440N 082-44-28.620W				TR on pile.	Private aid.
27050	- Daybeacon 10	28-21-46.200N 082-44-19.560W				TR on pile.	Private aid.
27055	- Daybeacon 11	28-21-46.560N 082-44-15.900W				SG on pile.	Private aid.
27060	- Daybeacon 12	28-21-45.960N 082-44-12.180W				TR on pile.	Private aid.
27065	- Daybeacon 14	28-21-46.620N 082-44-06.960W				TR on pile.	Private aid.
27070	- Daybeacon 16	28-21-46.800N 082-43-52.860W				TR on pile.	Private aid.
27075	- Daybeacon 16A	28-21-47.015N 082-43-13.465W				TR on pile.	Private aid.
27080	- Daybeacon 18	28-21-47.340N 082-43-43.860W				TR on pile.	Private aid.
27085	- Daybeacon 20	28-21-47.340N 082-43-34.680W				TR on pile.	Private aid.
27090	- Daybeacon 22	28-21-47.340N 082-43-25.860W				TR on pile.	Private aid.
27095	- Daybeacon 23	28-21-47.820N 082-43-21.360W				SG on pile.	Private aid.
27100	- Daybeacon 24	28-21-47.220N 082-43-16.920W				TR on pile.	Private aid.
27105	NAN'S APPROACH LIGHT	28-21-43.015N 082-42-35.364W	Q R			On motel.	Private aid.
Hudson Beach Park							
27110	- Daybeacon 1	28-21-47.000N 082-42-40.800W				SG on pile.	Private aid.
27115	- Daybeacon 2	28-21-43.315N 082-42-41.000W				TR on pile.	Private aid.
27120	- Daybeacon 3	28-21-43.315N 082-42-38.000W				SG on pile.	Private aid.
27125	- Daybeacon 4	28-21-42.900N 082-42-41.365W				TR on pile.	Private aid.
27130	- Daybeacon 5	28-21-42.900N 082-42-40.900W				SG on pile.	Private aid.
27135	- Daybeacon 6	28-21-37.000N 082-42-42.000W				TR on pile.	Private aid.
27140	- Daybeacon 7	28-21-37.015N 082-42-41.665W				SG on pile.	Private aid.
27142	- Daybeacon 8	28-21-37.320N 082-42-45.060W				TR on pile.	Private aid.
27142.1	- Daybeacon 9	28-21-36.900N 082-42-44.580W				SG on pile.	Private aid.
27142.2	- Daybeacon 10	28-21-34.320N 082-42-47.580W				TR on pile.	Private aid.
27142.3	- Daybeacon 11	28-21-34.020N 082-42-47.100W				SG on pile.	Private aid.

(1) No.	(2) Name and Location	(3) Position	(4) Characteristic	(5) Height	(6) Range	(7) Structure	(8) Remarks
FLORIDA - Seventh District							
ANCLOTE KEYS TO CRYSTAL RIVER							
Sea Pines Channel							
27145	- LIGHT 1	28-23-13.011N 082-44-53.369W	FI G 4s			SG on platform.	Private aid.
27150	- Daybeacon 3	28-23-11.211N 082-44-34.968W				SG on pile.	Private aid.
27155	- Daybeacon 5	28-23-11.310N 082-44-16.868W				SG on pile.	Private aid.
27160	- Daybeacon 7	28-23-11.410N 082-43-59.367W				SG on pile.	Private aid.
27165	- Daybeacon 9	28-23-11.610N 082-43-43.067W				SG on pile.	Private aid.
27170	- Daybeacon 10	28-23-10.910N 082-43-43.167W				TR on pile.	Private aid.
27175	- Daybeacon 11	28-23-11.722N 082-43-37.500W				SG on pile.	Private aid.
27180	- Daybeacon 12	28-23-11.410N 082-43-31.967W				TR on pile.	Private aid.
27185	- Daybeacon 13	28-23-11.710N 082-43-31.667W				SG on pile.	Private aid.
27190	- Daybeacon 14	28-23-10.922N 082-43-26.000W				TR on pile.	Private aid.
27195	- Daybeacon 15	28-23-11.722N 082-43-26.000W				SG on pile.	Private aid.
27200	- Daybeacon 16	28-23-11.010N 082-43-17.766W				TR on pile.	Private aid.
27205	- Daybeacon 17	28-23-11.710N 082-43-17.266W				SG on pile.	Private aid.
27210	- Daybeacon 19	28-23-11.610N 082-43-05.866W				SG on pile.	Private aid.
27215	- Daybeacon 20	28-23-10.910N 082-43-06.366W				TR on pile.	Private aid.
27220	- Daybeacon 21	28-23-11.522N 082-43-00.000W				SG on pile.	Private aid.
27225	- Daybeacon 22	28-23-10.910N 082-42-43.000W				TR on pile.	Private aid.
27230	- Daybeacon 23	28-23-11.210N 082-42-52.866W				SG on pile.	Private aid.
27235	- Daybeacon 24	28-23-10.722N 082-42-51.563W				TR on pile.	Private aid.
27240	- Daybeacon 25	28-23-11.222N 082-42-47.700W				SG on pile.	Private aid.
27245	- Daybeacon 26	28-23-10.510N 082-42-40.765W				TR on pile.	Private aid.
27250	- Daybeacon 27	28-23-11.310N 082-42-41.265W				SG on pile.	Private aid.
27255	- Daybeacon 27A	28-23-11.022N 082-42-37.963W				SG on pile.	Private aid.
27260	- Daybeacon 28	28-23-10.600N 082-42-30.065W				TR on pile.	Private aid.
27265	- Daybeacon 29	28-23-11.410N 082-42-33.365W				SG on pile.	Private aid.
27270	- Daybeacon 29A	28-23-11.922N 082-42-33.500W				SG on pile.	Private aid.
27275	- Daybeacon 30	28-23-10.610N 082-42-30.800W				TR on pile.	Private aid.
27280	- Daybeacon 31	28-23-11.900N 082-42-30.800W				SG on pile.	Private aid.
Aripeka							
27285	- APPROACH LIGHT AR	28-27-06.999N 082-44-47.371W	FI W 6s			NG on dolphin.	Private aid.
27290	- Daybeacon 1	28-27-10.998N 082-44-23.370W				SG on pile.	Private aid.
27295	- Daybeacon 2	28-26-58.999N 082-44-26.370W				TR on pile.	Private aid.

(1) No.	(2) Name and Location	(3) Position	(4) Characteristic	(5) Height	(6) Range	(7) Structure	(8) Remarks
FLORIDA - Seventh District							
ANCLOTE KEYS TO CRYSTAL RIVER							
Aripeka							
27300	- Daybeacon 4	28-26-57.999N 082-44-07.370W				TR on pile.	Private aid.
27305	- Daybeacon 6	28-26-54.999N 082-43-48.369W				TR on pile.	Private aid.
27310	- Daybeacon 7	28-26-55.999N 082-43-26.369W				SG on pile.	Private aid.
27315	- Daybeacon 8	28-26-50.999N 082-43-29.369W				TR on pile.	Private aid.
27320	- Daybeacon 10	28-26-46.999N 082-43-09.368W				TR on pile.	Private aid.
27325	- Daybeacon 12	28-26-42.999N 082-42-49.368W				TR on pile.	Private aid.
27330	- Daybeacon 13	28-26-43.999N 082-42-27.367W				SG on pile.	Private aid.
27335	- Daybeacon 14	28-26-38.000N 082-42-29.367W				TR on pile.	Private aid.
27340	- Daybeacon 16	28-26-34.000N 082-42-09.366W				TR on pile.	Private aid.
27345	- Daybeacon 18	28-26-34.000N 082-42-09.366W				TR on pile.	Private aid.
27350	- Daybeacon 19	28-27-00.000N 082-42-30.000W				SG on pile.	Private aid.
27355	- Daybeacon 20	28-26-34.000N 082-42-09.366W				TR on pile.	Private aid.
27360	- Daybeacon 22	28-26-34.000N 082-42-09.366W				TR on pile.	Private aid.
27365	- Daybeacon 24	28-26-34.000N 082-42-09.366W				TR on pile.	Private aid.
27370	- Daybeacon 25	28-26-34.000N 082-42-09.366W				SG on pile.	Private aid.
27375	- Daybeacon 26	28-26-34.000N 082-42-09.366W				TR on pile.	Private aid.
27380	- Daybeacon 28	28-26-34.000N 082-42-09.366W				TR on pile.	Private aid.
27385	- Daybeacon 30	28-26-34.000N 082-42-09.366W				TR on pile.	Private aid.
27390	- Daybeacon 31	28-26-34.000N 082-42-09.366W				SG on pile.	Private aid.
27395	- Daybeacon 32	28-26-34.000N 082-42-09.366W				TR on pile.	Private aid.
27400	- Daybeacon 34	28-26-34.000N 082-42-09.366W				TR on pile.	Private aid.
27405	- Daybeacon 36	28-26-34.000N 082-42-09.366W				TR on pile.	Private aid.
27410	- Daybeacon 37	28-26-34.000N 082-42-09.366W				SG on pile.	Private aid.
27415	- Daybeacon 38	28-26-34.000N 082-42-09.366W				TR on pile.	Private aid.
27420	- Daybeacon 40	28-26-34.000N 082-42-09.366W				TR on pile.	Private aid.
27425	- Daybeacon 41	28-26-34.000N 082-42-09.366W				SG on pile.	Private aid.
27430	- Daybeacon 42	28-26-34.000N 082-42-09.366W				TR on pile.	Private aid.
27435	- Daybeacon 44	28-26-34.000N 082-42-09.366W				TR on pile.	Private aid.
27440	- Daybeacon 46	28-26-34.000N 082-42-09.366W				TR on pile.	Private aid.
27445	- Daybeacon 48	28-26-34.000N 082-42-09.366W				TR on pile.	Private aid.
27450	- Daybeacon 50	28-26-34.000N 082-42-09.366W				TR on pile.	Private aid.
27455	- Daybeacon 52	28-26-34.000N 082-42-09.366W				TR on pile.	Private aid.

(1) No.	(2) Name and Location	(3) Position	(4) Characteristic	(5) Height	(6) Range	(7) Structure	(8) Remarks
FLORIDA - Seventh District							
ANCLOTE KEYS TO CRYSTAL RIVER							
Aripeka							
27460	- Daybeacon 54	28-26-34.000N 082-42-09.366W				TR on pile.	Private aid.
27465	Gomez Rock North Obstruction Daybeacon	28-29-49.000N 082-43-48.000W				NW on pile worded DANGER SUBMERGED ROCKS.	Private aid.
27470	Gomez Rock South Obstruction Daybeacon	28-29-38.300N 082-43-48.200W				NW on pile worded DANGER SUBMERGED ROCKS.	Private aid.
27475	BILLY STEELE OBSTRUCTION LIGHT	28-30-18.988N 082-46-47.376W	Oc W 4s	14		NW on dolphin worded BILLY STEELE DANGER ROCK AREA.	Private aid.
27480	CUTTER ROCK OBSTRUCTION LIGHT	28-30-54.000N 082-50-00.000W	FI W 6s	12		NW on pile worded CUTTER SUBMERGED ROCKS DANGER.	Private aid.
27485	Tull Rock Daybeacon	28-31-12.985N 082-42-26.369W				NW on pile worded TULL ROCK DANGER ROCK AREA.	Private aid.
Hernando Beach Channel							
27490	- SOUTH APPROACH LIGHT HB	28-30-24.988N 082-44-05.371W	FI W 3s	16		NR on pile.	Private aid.
27495	- ENTRANCE LIGHT	28-31-12.985N 082-42-29.369W	FI W 2s	22		NL on tripod worded BILL WATTS.	Private aid.
27500	Sigrist Rock Obstruction Daybeacon	28-31-03.000N 082-42-37.000W				NW on pile worded DANGER SIGRIST ROCK.	Private aid.
27505	- Daybeacon 1	28-31-07.440N 082-42-24.480W				SG on pile.	Private aid.
27510	- Daybeacon 2	28-31-06.840N 082-42-24.840W				TR on pile.	Private aid.
27515	- Daybeacon 3	28-31-05.580N 082-42-20.700W				SG on pile.	Private aid.
27520	- Daybeacon 4	28-31-05.220N 082-42-20.700W				TR on pile.	Private aid.
27525	- Daybeacon 5	28-31-01.800N 082-42-12.900W				SG on pile.	Private aid.
27530	- Daybeacon 6	28-31-01.140N 082-42-13.200W				TR on pile.	Private aid.
27535	- Daybeacon 7	28-30-58.020N 082-42-07.140W				SG on pile.	Private aid.
27540	- Daybeacon 8	28-30-57.540N 082-42-07.620W				TR on pile.	Private aid.
27545	- Daybeacon 9	28-30-53.700N 082-42-00.690W				SG on pile.	Private aid.
27550	- Daybeacon 10	28-30-53.100N 082-42-01.080W				TR on pile.	Private aid.
27555	- Daybeacon 11	28-30-49.620N 082-41-54.990W				SG on pile.	Private aid.
27560	- Daybeacon 12	28-30-48.840N 082-41-55.440W				TR on pile.	Private aid.
27565	- Daybeacon 13	28-30-45.060N 082-41-48.840W				SG on pile.	Private aid.
27570	- Daybeacon 14	28-30-40.520N 082-41-49.320W				TR on pile.	Private aid.
27575	- Daybeacon 15	28-30-40.260N 082-41-43.020W				SG on pile.	Private aid.
27585	- Daybeacon 17	28-30-35.680N 082-41-37.400W				SG on pile.	Private aid.
27590	- Daybeacon 18	28-30-35.300N 082-41-38.040W				TR on pile.	Private aid.
27595	- Daybeacon 19	28-30-30.840N 082-41-31.380W				SG on pile.	Private aid.

(1) No.	(2) Name and Location	(3) Position	(4) Characteristic	(5) Height	(6) Range	(7) Structure	(8) Remarks
FLORIDA - Seventh District							
ANCLOTE KEYS TO CRYSTAL RIVER							
Hernando Beach Channel							
27600	- Daybeacon 20	28-30-27.840N 082-41-28.620W				TR on pile.	Private aid.
27605	- Daybeacon 21	28-30-25.140N 082-41-24.300W				SG on pile.	Private aid.
27610	- Daybeacon 22	28-30-24.600N 082-41-24.960W				TR on pile.	Private aid.
27615	- Daybeacon 23	28-30-19.920N 082-41-19.770W				SG on pile.	Private aid.
27625	- Daybeacon 25	28-30-14.940N 082-41-15.180W				SG on pile.	Private aid.
27630	- Daybeacon 26	28-30-14.400N 082-41-15.720W				TR on pile.	Private aid.
27630.5	- Daybeacon 27	28-30-10.680N 082-41-11.700W				SG on pile.	Private aid.
27635	- LIGHT 28	28-30-10.230N 082-41-12.560W	Q R			TR on pile.	Private aid.
27640	- Daybeacon 29	28-30-08.750N 082-41-04.930W				SG on pile.	Private aid.
27645	- Daybeacon 30	28-30-07.980N 082-41-05.160W				TR on pile.	Private aid.
27648	- Daybeacon 31	28-30-06.720N 082-40-57.600W				SG on pile.	Private aid.
27655	- Daybeacon 33	28-30-04.730N 082-40-50.360W				SG on pile.	Private aid.
27660	- Daybeacon 34	28-30-04.100N 082-40-50.680W				TR on pile.	Private aid.
27663	- Daybeacon 35	28-30-02.690N 082-40-43.430W				SG on Pile.	Private aid.
27665	- Daybeacon 36	28-30-02.160N 082-40-43.620W				TR on pile.	Private aid.
27670	- Daybeacon 37	28-30-00.540N 082-40-34.200W				SG on pile.	Private aid.
27675	- LIGHT 38	28-29-59.520N 082-40-34.080W	Q R			TR on pile.	Private aid.
27680	- Daybeacon 38A	28-30-00.660N 082-40-30.840W				TR on pile.	Private aid.
27685	- Daybeacon 40	28-30-01.680N 082-40-28.740W				TR on pile.	Private aid.
27695	- Daybeacon 42	28-30-03.420N 082-40-23.280W				TR on pile.	Private aid.
27700	- Daybeacon 43	28-30-04.620N 082-40-21.120W				SG on pile.	Private aid.
27705	- Daybeacon 44	28-30-03.720N 082-40-19.140W				TR on pile.	Private aid.
27710	- Daybeacon 45	28-30-03.720N 082-40-14.520W				SG on pile.	Private aid.
27715	- Daybeacon 46	28-30-02.760N 082-40-15.360W				TR on pile.	Private aid.
27725	- Daybeacon 48	28-29-59.740N 082-40-11.150W				TR on pile.	Private aid.
27725.5	- Daybeacon 49	28-29-56.760N 082-40-05.700W				SG on pile.	Private aid.
27730	- Daybeacon 50	28-29-55.800N 082-40-06.240W				TR on pile.	Private aid.
27732	- Daybeacon 51	28-29-55.380N 082-40-01.620W				SG on pile.	Private aid.
27737	- LIGHT 53	28-29-54.750N 082-39-58.320W	Q G			SG on pile.	Private aid.
27740	- LIGHT 54	28-29-53.330N 082-39-58.700W	Q R				Private aid.
27742	- Obstruction Daybeacon A	28-29-49.620N 082-39-58.260W				NW on pile worded DANGER ROCK.	Private aid.
27743	- Daybeacon 55	28-29-51.480N 082-39-57.840W				SG on pile.	Private aid.

(1) No.	(2) Name and Location	(3) Position	(4) Characteristic	(5) Height	(6) Range	(7) Structure	(8) Remarks
FLORIDA - Seventh District							
ANCLOTE KEYS TO CRYSTAL RIVER							
Hernando Beach Channel							
27745	- Daybeacon 56	28-29-48.570N 082-39-59.210W				TR on pile.	Private aid.
27747	- Daybeacon 57	28-29-46.800N 082-39-57.960W				SG on pile.	Private aid.
27750	- Daybeacon 58	28-29-43.360N 082-39-57.800W				TR on pile.	Private aid.
27751	- Daybeacon 59	28-29-44.040N 082-39-57.360W				SG on pile.	Private aid.
27755	- Daybeacon 60	28-29-36.060N 082-40-00.360W				TR on pile.	Private aid.
27760	- Daybeacon 62	28-29-40.140N 082-40-01.620W				TR on pile.	Private aid.
27770	- Daybeacon 64	28-29-42.560N 082-40-04.160W				TR on pile.	Private aid.
27780	- Daybeacon 66	28-29-41.880N 082-40-06.470W				TR on pile.	Private aid.
27785	- Daybeacon 67	28-29-41.160N 082-40-05.820W				SG on pile.	Private aid.
27790	- Daybeacon 68	28-29-37.230N 082-40-06.920W				TR on pile.	Private aid.
27800	- Daybeacon 70	28-29-35.700N 082-40-06.660W				TR on pile.	Private aid.
27805	- Daybeacon 72	28-29-33.490N 082-40-06.660W				TR on pile.	Private aid.
27805.5	- Daybeacon 73	28-29-32.470N 082-40-05.890W				SG on pile.	Private aid.
27810	- Daybeacon 74	28-29-31.020N 082-40-05.700W				TR on pile.	Private aid.
27820	- Daybeacon 76	28-29-27.200N 082-40-01.970W				TR on pile.	Private aid.
27823	- Daybeacon 77	28-29-26.400N 082-39-59.700W				SG on pile.	Private aid.
27825	- Daybeacon 78	28-29-25.970N 082-39-59.930W				TR on pile.	Private aid.
27835	- Daybeacon 80	28-29-27.240N 082-39-56.000W				TR on pile.	Private aid.
27930	Johnson Rock Obstruction Daybeacon	28-33-54.000N 082-47-18.000W				NW on pile worded JOHNSON ROCK DANGER ROCK AREA.	Private aid.
27935	Middle Rock Obstruction Daybeacon	28-31-43.200N 082-46-34.200W				NW on pile worded MIDDLE ROCK DANGER ROCK AREA.	Private aid.
Bayport Channel							
27940	BAYPORT NORTH RACK LIGHT	28-33-54.976N 082-46-53.375W	Iso W 6s	14		NW on dolphin worded NORTH RACK DANGER BAYPORT.	Private aid.
27945	- APPROACH LIGHT BP	28-32-48.980N 082-42-15.368W	Fl W 5s			NB on tripod.	Private aid.
27950	O'Connell Rock Obstruction Daybeacon	28-32-24.982N 082-42-41.369W				NW on pile worded O'CONNELL ROCK DANGER ROCK AREA.	Private aid.
27955	South Rock Obstruction Daybeacon On rock awash.	28-32-30.981N 082-42-29.368W				NW on pile worded SOUTH ROCK DANGER ROCK AREA.	Private aid.
27960	Beacon Rock Obstruction Daybeacon On rock awash.	28-32-54.980N 082-42-23.368W				NW on pile worded BEACON ROCK DANGER ROCK AREA.	Private aid.
27965	- Daybeacon 1	28-32-41.000N 082-42-18.000W				SG on pile.	Private aid.
27970	- Daybeacon 1A	28-32-38.781N 082-41-57.367W				SG on pile.	Private aid.

(1) No.	(2) Name and Location	(3) Position	(4) Characteristic	(5) Height	(6) Range	(7) Structure	(8) Remarks
FLORIDA - Seventh District							
ANCLOTE KEYS TO CRYSTAL RIVER							
Bayport Channel							
27975	- Daybeacon 2	28-32-33.681N 082-42-00.867W				TR on pile.	Private aid.
27980	- Daybeacon 2A	28-32-30.981N 082-41-50.367W				TR on pile.	Private aid.
27985	- Daybeacon 2B	28-32-30.981N 082-41-50.367W				TR on pile.	Private aid.
27987	Bayport Entrance South Danger Daybeacon	28-32-19.560N 082-41-39.240W				NW on pile worded DANGER ROCK AREA.	Private aid.
27990	- Daybeacon 3	28-32-30.381N 082-41-34.367W				SG on pile.	Private aid.
27995	- Daybeacon 4	28-32-25.081N 082-41-36.367W				TR on pile.	Private aid.
28000	- Daybeacon 4A	28-32-22.981N 082-41-22.367W				TR on pile.	Private aid.
28005	- Daybeacon 5	28-32-21.082N 082-41-06.566W				SG on pile.	Private aid.
28010	- Daybeacon 6	28-32-16.882N 082-41-09.366W				TR on pile.	Private aid.
28015	- Daybeacon 6A	28-32-12.482N 082-40-58.366W				TR on pile.	Private aid.
28020	- Daybeacon 7	28-32-11.982N 082-40-46.066W				SG on pile.	Private aid.
28025	- Daybeacon 8A	28-32-06.982N 082-40-24.365W				TR on pile.	Private aid.
28030	- LIGHT 8	28-32-07.182N 082-40-41.366W	FI R 4s			TR on pile.	Private aid.
28035	- Daybeacon 9	28-32-07.182N 082-40-41.366W				SG on pile.	Private aid.
28040	- Daybeacon 10	28-32-07.182N 082-40-41.366W				TR on pile.	Private aid.
28045	- Daybeacon 11	28-32-07.182N 082-40-41.366W				SG on pile.	Private aid.
28050	- Daybeacon 11A	28-32-06.982N 082-40-41.366W				SG on pile.	Private aid.
28055	- Daybeacon 12	28-32-07.182N 082-40-41.366W				TR on pile.	Private aid.
28060	- Daybeacon 12A	28-32-07.182N 082-40-41.366W				TR on pile.	Private aid.
28065	- Daybeacon 13	28-32-07.182N 082-40-41.366W				SG on pile.	Private aid.
28070	- Daybeacon 14	28-32-07.182N 082-40-41.366W				TR on pile.	Private aid.
28075	- Daybeacon 15	28-32-07.182N 082-40-41.366W				SG on pile.	Private aid.
28080	- Daybeacon 15A	28-32-07.182N 082-40-41.366W				SG on pile.	Private aid.
28085	- Daybeacon 16	28-32-07.182N 082-40-41.366W				TR on pile.	Private aid.
28090	- Daybeacon 16A	28-32-07.182N 082-40-41.366W				TR on pile.	Private aid.
28095	- Daybeacon 17	28-32-07.182N 082-40-41.366W				SG on pile.	Private aid.
28100	- Daybeacon 18	28-32-07.182N 082-40-41.366W				TR on pile.	Private aid.
28105	- Daybeacon 19	28-32-07.182N 082-40-41.366W				SG on pile.	Private aid.
28110	- Daybeacon 19A	28-32-07.182N 082-40-41.366W				SG on pile.	Private aid.
28115	- Daybeacon 20	28-32-07.182N 082-40-41.366W				TR on pile.	Private aid.
28120	- Daybeacon 20a	28-32-07.182N 082-40-41.366W				TR on pile.	Private aid.

(1) No.	(2) Name and Location	(3) Position	(4) Characteristic	(5) Height	(6) Range	(7) Structure	(8) Remarks
FLORIDA - Seventh District							
ANCLOTE KEYS TO CRYSTAL RIVER							
Bayport Channel							
28125	- Daybeacon 21	28-32-07.182N 082-40-41.366W				SG on pile.	Private aid.
28130	- Daybeacon 22	28-32-07.182N 082-40-41.366W				TR on pile.	Private aid.
28135	- Daybeacon 24	28-32-07.182N 082-40-41.366W				TR on pile.	Private aid.
28140	- Daybeacon 25	28-32-07.182N 082-40-41.366W				SG on pile.	Private aid.
28145	- Daybeacon 28	28-32-07.182N 082-40-41.366W				TR on pile.	Private aid.
28150	- Daybeacon 30	28-32-07.182N 082-40-41.366W				TR on pile.	Private aid.
28155	- Daybeacon 32	28-32-07.182N 082-40-41.366W				TR on pile.	Private aid.
28160	- Daybeacon 33	28-32-07.182N 082-40-41.366W				SG on pile.	Private aid.
28165	- Daybeacon 34	28-32-07.182N 082-40-41.366W				TR on pile.	Private aid.
Weeki Wachee River							
28170	- Daybeacon 36	28-32-07.982N 082-38-23.662W				TR on pile.	Private aid.
28175	- Daybeacon 37	28-32-07.982N 082-38-23.662W				SG on pile.	Private aid.
28180	- Daybeacon 38	28-32-07.982N 082-38-23.662W				TR on pile.	Private aid.
28185	- Daybeacon 39	28-32-07.982N 082-38-23.362W				SG on pile.	Private aid.
28190	- Daybeacon 41	28-32-00.000N 082-38-06.000W				SG on pile.	Private aid.
28195	- Daybeacon 42	28-32-07.982N 082-38-23.362W				TR on pile.	Private aid.
28200	- Daybeacon 43	28-32-07.982N 082-38-23.662W				SG on pile.	Private aid.
28205	- Daybeacon 44	28-32-00.000N 082-38-05.000W				TR on pile.	Private aid.
28210	- Junction Daybeacon	28-32-07.982N 082-38-23.662W				JG on pile.	Private aid.
28215	Smith Rock Obstruction Daybeacon	28-33-01.000N 082-41-04.000W				NW on pile worded SMITH ROCK DANGER ROCK AREA.	Private aid.
28220	Holder Rock Obstruction Daybeacon	28-35-36.000N 082-45-36.600W				NW on pile worded HOLDER ROCK DANGER.	Private aid.
Nobleton							
28222	- Danger Daybeacon	28-38-50.340N 082-15-43.680W				NW on pile worded DANGER ROCK AREA.	Private aid.
Chassahowitzka Bay							
Chassahowitzka							
28225	- APPROACH LIGHT CW	28-39-12.960N 082-44-05.368W	Q W			NG and NL on dolphin; NL worded CHASSAHOWITZ KA.	Private aid.
28230	- Daybeacon 2	28-39-49.958N 082-41-39.365W				TR on pile.	Private aid.
28235	- Daybeacon 3	28-39-54.958N 082-41-51.365W				SG on pile.	Private aid.
28240	- Daybeacon 4	28-39-54.958N 082-41-51.365W				TR on pile.	Private aid.
28245	- Daybeacon 6	28-39-54.958N 082-41-51.365W				TR on pile.	Private aid.
28250	- Daybeacon 7	28-39-55.674N 082-41-50.773W				SG on pile.	Private aid.
28255	- Daybeacon 7A	28-39-54.958N 082-41-51.365W				SG on pile.	Private aid.

(1) No.	(2) Name and Location	(3) Position	(4) Characteristic	(5) Height	(6) Range	(7) Structure	(8) Remarks
FLORIDA - Seventh District							
ANCLOTE KEYS TO CRYSTAL RIVER							
Chassahowitzka Bay							
Chassahowitzka							
28260	- Daybeacon 8	28-39-54.958N 082-41-51.365W				TR on pile.	Private aid.
28265	- Daybeacon 9	28-39-54.958N 082-41-51.365W				SG on pile.	Private aid.
28270	- Daybeacon 9A	28-39-54.958N 082-41-51.365W				SG on pile.	Private aid.
28275	- Daybeacon 10	28-39-54.958N 082-41-51.365W				TR on pile.	Private aid.
28280	- Daybeacon 11	28-39-54.958N 082-41-51.365W				SG on pile.	Private aid.
28285	- Daybeacon 12	28-39-54.958N 082-41-51.365W				TR on pile.	Private aid.
28290	- Daybeacon 13	28-39-54.958N 082-41-51.365W				SG on pile.	Private aid.
28295	- Daybeacon 14	28-39-54.958N 082-41-51.365W				TR on pile.	Private aid.
28300	- Daybeacon 15	28-39-54.958N 082-41-51.365W				SG on pile.	Private aid.
28305	- Daybeacon 17	28-39-54.958N 082-41-51.365W				SG on pile.	Private aid.
28310	- Daybeacon 19	28-39-54.958N 082-41-51.365W				SG on pile.	Private aid.
28315	- Daybeacon 20	28-39-54.958N 082-41-51.365W				TR on pile.	Private aid.
28320	- Daybeacon 21	28-39-54.958N 082-41-51.365W				SG on pile.	Private aid.
28325	- Daybeacon 22	28-39-54.958N 082-41-51.365W				TR on pile.	Private aid.
28330	- Daybeacon 23	28-39-54.958N 082-41-51.365W				SG on pile.	Private aid.
28335	- Daybeacon 24	28-39-54.958N 082-41-51.365W				TR on pile.	Private aid.
28340	- Daybeacon 25	28-39-54.958N 082-41-51.365W				SG on pile.	Private aid.
28345	- Daybeacon 27	28-39-54.958N 082-41-51.365W				SG on pile.	Private aid.
28350	- Daybeacon 28	28-39-54.958N 082-41-51.365W				TR on pile.	Private aid.
28355	- Daybeacon 29	28-39-54.958N 082-41-51.365W				SG on pile.	Private aid.
28360	- Daybeacon 31	28-39-54.958N 082-41-51.365W				SG on pile.	Private aid.
Homosassa Bay							
28365 1590	- ENTRANCE LIGHT 2	28-41-25.520N 082-48-38.916W	FI R 4s	16	5	TR on pile.	
28366	- Daybeacon 2A	28-42-36.068N 082-47-18.084W				TR on pile.	
28370	- <i>Lighted Buoy 4</i>	28-43-35.989N 082-45-52.819W	FI R 4s		5	Red nun.	
28373	- Buoy 5	28-43-54.049N 082-45-36.029W				Green can.	
28375	- Daybeacon 6	28-44-00.926N 082-45-18.319W				TR on pile.	
28377	- Buoy 7	28-44-18.067N 082-45-05.966W				Green can.	
28380	- Buoy 8	28-44-25.429N 082-44-52.951W				Red nun.	
28383	- Buoy 9	28-44-36.020N 082-44-42.019W				Green can.	
28385	- <i>Lighted Buoy 10</i>	28-44-43.296N 082-44-26.456W	FI R 4s		5	Red.	
28387	- Buoy 11	28-45-01.820N 082-44-12.019W				Green can.	

(1) No.	(2) Name and Location	(3) Position	(4) Characteristic	(5) Height	(6) Range	(7) Structure	(8) Remarks
FLORIDA - Seventh District							
ANCLOTE KEYS TO CRYSTAL RIVER							
Homosassa Bay							
28390	- Lighted Buoy 12	28-45-00.293N 082-44-10.477W	FI R 4s		5	Red.	
28395	- Daybeacon 14	28-45-05.345N 082-43-58.911W					TR on pile.
28397	- Buoy 15	28-45-18.020N 082-43-37.819W					Green can.
28400	- Buoy 16	28-45-15.556N 082-43-35.924W					Red nun.
28405	- LIGHT 18	28-45-23.209N 082-43-17.488W	Q R	17	4		TR on pile.
28410	- Buoy 19	28-45-24.143N 082-43-04.709W					Green can.
28415	- Buoy 20	28-45-22.745N 082-43-04.551W					Red nun.
28420	- Daybeacon 22	28-45-36.085N 082-42-53.194W					TR on pile.
28423	- Buoy 23	28-45-52.220N 082-42-45.019W					Green can.
28425	- Buoy 24	28-46-05.355N 082-42-35.425W					Red nun.
28430	- LIGHT 26	28-46-19.523N 082-42-25.540W	FI R 4s		5		TR on pile.
Homosassa River							
28435	- Daybeacon 28	28-46-22.385N 082-42-13.251W					TR on pile.
28440	- Lighted Buoy 30	28-46-19.789N 082-41-53.562W	Q R		4		Red.
28445	- Buoy 31	28-46-16.846N 082-41-50.373W					Green can.
28450	- Buoy 32	28-46-14.124N 082-41-46.389W					Red nun.
28455	- Buoy 33	28-46-14.855N 082-41-46.251W					Green can.
28460	- Buoy 34	28-46-12.995N 082-41-44.931W					Red nun.
28465	- Daybeacon 35	28-46-14.036N 082-41-42.663W					SG on pile.
28470	- Daybeacon 36	28-46-13.295N 082-41-42.231W					TR on pile.
28475	- Buoy 37	28-46-15.625N 082-41-39.079W					Green can.
28480	- Daybeacon 38	28-46-14.915N 082-41-38.871W					TR on pile.
28485	- Daybeacon 39	28-46-14.075N 082-41-30.771W					SG on pile.
28490	- Buoy 40	28-46-13.070N 082-41-29.750W					Red nun.
28495	- Buoy 41	28-46-11.965N 082-41-21.345W					Green can.
28500	- Daybeacon 42	28-46-11.189N 082-41-21.403W					TR on pile.
28505	- Daybeacon 43	28-46-11.183N 082-41-16.956W					SG on pile.
28510	- Buoy 44	28-46-10.421N 082-41-16.909W					Red nun.
28515	- Daybeacon 45	28-46-12.655N 082-41-03.808W					SG on pile.
28517	- Buoy 45A	28-46-16.220N 082-40-59.419W					Green can.
28519	- Buoy 45B	28-46-19.316N 082-40-58.329W					Green can.
28520	- Buoy 46	28-46-19.065N 082-40-56.701W					Red nun.

(1) No.	(2) Name and Location	(3) Position	(4) Characteristic	(5) Height	(6) Range	(7) Structure	(8) Remarks
FLORIDA - Seventh District							
ANCLOTE KEYS TO CRYSTAL RIVER							
Homosassa Bay							
Homosassa River							
28525	- Buoy 47	28-46-26.070N 082-40-41.697W				Green can.	
28527	- Buoy 47A	28-46-29.846N 082-40-32.878W				Green can.	
28530	- Buoy 48	28-46-28.354N 082-40-32.798W				Red nun.	
28535	- Daybeacon 49	28-46-26.334N 082-40-21.873W				SG on pile.	
28540	- Daybeacon 51	28-46-18.877N 082-40-16.390W				SG on pile.	
28545	- Buoy 53	28-46-15.817N 082-40-11.530W				Green can.	
28550	- Buoy 54	28-46-15.577N 082-40-05.230W				Red nun.	
28555	- Buoy 55	28-46-17.546N 082-39-55.802W				Green can.	
28557	- Buoy 55A	28-46-22.337N 082-39-54.368W				Green can.	
28560	- Buoy 56	28-46-22.975N 082-39-53.077W				Red nun.	
28565	- Buoy 57	28-46-28.833N 082-39-49.054W				Green can.	
28570	- Daybeacon 57A	28-46-30.371N 082-39-42.791W				SG on pile.	
28570.5	- Daybeacon 57B	28-46-34.880N 082-39-37.918W				SG on pile.	
28575	- Daybeacon 58	28-46-34.327N 082-39-37.864W				TR on pile.	
28580	- Daybeacon 58A	28-46-35.374N 082-39-36.289W				TR on pile.	
28585	- Buoy 59	28-46-36.966N 082-39-27.727W				Green can.	
28590	- Daybeacon 61	28-46-38.137N 082-39-25.510W				SG on pile.	
28595	- Buoy 62	28-46-48.397N 082-39-18.370W				Red nun.	
28600	- Buoy 63	28-46-48.877N 082-39-18.790W				Green can.	
28605	- Buoy 63A	28-46-53.617N 082-39-07.450W				Green can.	
28610	- Buoy 64	28-46-54.817N 082-39-01.810W				Red nun.	
28615	- Daybeacon 65	28-46-56.317N 082-39-01.390W				SG on pile.	
28620	- Buoy 66	28-46-54.157N 082-38-58.030W				Red nun.	
28625	- Buoy 68	28-46-49.507N 082-38-53.210W				Red nun.	
28627	- Buoy 68A	28-46-50.012N 082-38-37.468W				Red nun.	
28630	- Buoy 69	28-46-49.166N 082-38-50.157W				Green can.	
28635	- Buoy 69A	28-46-49.152N 082-38-48.178W				Green can.	
28640	- Buoy 70	28-46-59.600N 082-38-26.479W				Red nun.	
28643	- Buoy 71	28-47-03.037N 082-38-23.964W				Green can.	
28645	- Buoy 72	28-47-08.783N 082-38-13.881W				Red nun.	
28648	- Buoy 74A	28-47-01.453N 082-37-49.288W				Red nun.	

(1) No.	(2) Name and Location	(3) Position	(4) Characteristic	(5) Height	(6) Range	(7) Structure	(8) Remarks
FLORIDA - Seventh District							
ANCLOTE KEYS TO CRYSTAL RIVER							
Homosassa Bay							
Prices Creek							
28650	- Daybeacon 1	28-47-24.938N 082-38-05.362W				SG on pile.	Private aid.
28655	- Daybeacon 3	28-47-17.138N 082-38-07.161W				SG on pile.	Private aid.
28660	- Daybeacon 5	28-47-20.738N 082-38-08.362W				SG on pile.	Private aid.
28665	- Daybeacon 7	28-47-25.538N 082-38-07.762W				SG on pile.	Private aid.
28670	- Daybeacon 9	28-47-27.338N 082-38-07.762W				SG on pile.	Private aid.
28675	- Daybeacon 10	28-47-29.738N 082-38-07.162W				TR on pile.	Private aid.
Homosassa River							
28680	- Buoy 75	28-47-04.057N 082-38-02.290W				Green can.	
28685	- Buoy 74	28-47-07.597N 082-38-07.150W				Red nun.	
28690	- Buoy 77	28-46-59.077N 082-37-38.470W				Green can.	
28695	- Buoy 76	28-47-00.025N 082-37-40.419W				Red nun.	
28700	- Buoy 79	28-46-59.000N 082-37-34.867W				Green can.	
28705	- Buoy 81	28-46-58.957N 082-37-25.150W				Green can.	
28710	- West Obstruction Daybeacon On submerged rock.	28-47-11.939N 082-36-55.360W				NW on pile worded DANGER SUBMERGED ROCK.	Private aid.
28715	- Daybeacon 2	28-47-19.939N 082-36-44.360W				TR on pile.	Private aid.
28720	- Daybeacon 3	28-47-20.939N 082-36-45.360W				SG on pile.	Private aid.
28725	- Daybeacon 4	28-47-21.939N 082-36-40.360W				TR on pile.	Private aid.
28730	- Daybeacon 5	28-47-22.939N 082-36-41.360W				SG on pile.	Private aid.
28735	- Daybeacon 6	28-47-27.938N 082-36-33.360W				TR on pile.	Private aid.
28740	- Daybeacon 7	28-47-28.938N 082-36-34.360W				SG on pile.	Private aid.
28745	- Daybeacon 8	28-47-30.938N 082-36-29.360W				TR on pile.	Private aid.
28750	- Daybeacon 9	28-47-31.938N 082-36-30.360W				SG on pile.	Private aid.
28755	- Daybeacon 10	28-47-33.938N 082-36-27.360W				TR on pile.	Private aid.
28760	- East Obstruction Daybeacon On submerged rock.	28-47-54.938N 082-36-02.360W				NW on pile worded DANGER SUBMERGED ROCK.	Private aid.
28765	Buzzard Point Obstruction Daybeacon On submerged rock.	28-47-42.938N 082-36-17.360W				NW on pile worded DANGER SUBMERGED ROCK.	Private aid.
28770	Bird Rack Obstruction Daybeacon	28-47-00.935N 082-47-50.376W				NW on dolphin worded DANGER SUBMERGED PILE.	Private aid.
Crystal River							
28773	CRYSTAL BAY SCALLOP PLATFORM LIGHT	28-52-12.600N 082-47-03.600W	FI Y 4s			NY on pile.	Private aid.
28775	- ENTRANCE LIGHT 1	28-54-43.568N 082-44-51.501W	FI G 4s	15	5	SG on pile.	

(1) No.	(2) Name and Location	(3) Position	(4) Characteristic	(5) Height	(6) Range	(7) Structure	(8) Remarks
FLORIDA - Seventh District							
ANCLOTE KEYS TO CRYSTAL RIVER							
Crystal River							
28780	- Entrance Daybeacon 2	28-54-42.187N 082-44-51.521W				TR on pile.	
28785	- Entrance Daybeacon 2A	28-54-54.797N 082-44-31.798W				TR on pile.	
28790	- Entrance Daybeacon 2B	28-55-02.143N 082-44-15.082W				TR on pile.	
28795	- Entrance Daybeacon 3	28-55-03.758N 082-44-17.470W				SG on pile.	
28800	- Entrance Daybeacon 4	28-55-15.592N 082-44-03.387W				TR on pile.	
28805	- Entrance Daybeacon 5	28-55-27.927N 082-43-48.319W				SG on pile.	
28810	- Entrance Daybeacon 6	28-55-26.716N 082-43-50.206W				TR on pile.	
28815	- Entrance Daybeacon 8	28-55-28.476N 082-43-28.689W				TR on pile.	
28820	- Entrance Daybeacon 7	28-55-29.244N 082-43-29.427W				SG on pile.	
28825	- Entrance Daybeacon 9	28-55-30.202N 082-43-18.087W				SG on pile.	
28830	- Entrance Daybeacon 10	28-55-29.198N 082-43-18.070W				TR on pile.	
28835	- Entrance Daybeacon 10A	28-55-29.678N 082-43-03.550W				TR on pile.	
28840	- Entrance Daybeacon 11	28-55-31.337N 082-42-49.188W				SG on pile.	
28845	- Entrance Daybeacon 12	28-55-30.385N 082-42-48.668W				TR on pile.	
28850	- Entrance Daybeacon 13	28-55-31.760N 082-42-32.135W				SG on pile.	
28855	- Entrance Daybeacon 14	28-55-30.756N 082-42-31.995W				TR on pile.	
28860	- Entrance Daybeacon 15	28-55-32.653N 082-42-25.830W				SG on pile.	
28865	- Entrance Daybeacon 16	28-55-31.701N 082-42-25.243W				TR on pile.	
28870	- Entrance Daybeacon 17	28-55-33.878N 082-42-01.090W				SG on pile.	
28875	- Entrance Daybeacon 18	28-55-32.744N 082-42-00.745W				TR on pile.	
28880	- Entrance Daybeacon 19	28-55-34.118N 082-41-54.250W				SG on pile.	
28885	- Entrance Daybeacon 20	28-55-33.218N 082-41-54.130W				TR on pile.	
28890	- Entrance Daybeacon 21	28-55-34.898N 082-41-37.630W				SG on pile.	
28895	- Entrance Daybeacon 22	28-55-33.938N 082-41-41.530W				TR on pile.	
28900	- Entrance Daybeacon 23	28-55-31.238N 082-41-26.410W				SG on pile.	
28905	- Entrance Daybeacon 24	28-55-26.918N 082-41-18.970W				TR on pile.	
28910	- Entrance Daybeacon 25	28-55-19.849N 082-40-43.391W				SG on pile.	
28911	- Daybeacon 1	28-55-13.800N 082-40-24.000W				SG on pile.	Private aid.
28911.2	- Daybeacon 2	28-55-13.200N 082-40-25.200W				TR on pile.	Private aid.
28911.4	- Daybeacon 3	28-55-00.000N 082-39-59.400W				SG on pile.	Private aid.
28911.6	- Daybeacon 4	28-54-55.800N 082-40-24.000W				TR on pile.	Private aid.
28911.8	- Daybeacon 5	28-55-00.000N 082-39-37.800W				SG on pile.	Private aid.

(1) No.	(2) Name and Location	(3) Position	(4) Characteristic	(5) Height	(6) Range	(7) Structure	(8) Remarks
FLORIDA - Seventh District							
ANCLOTE KEYS TO CRYSTAL RIVER							
Crystal River							
28912	- Daybeacon 6	28-54-58.200N 082-39-39.600W				TR on pile.	Private aid.
28912.2	- Daybeacon 7	28-54-49.800N 082-39-18.000W				SG on pile.	Private aid.
28912.4	- Daybeacon 8	28-54-48.000N 082-39-18.600W				TR on pile.	Private aid.
28912.6	- Daybeacon 9	28-54-48.000N 082-38-55.200W				SG on pile.	Private aid.
28912.8	- Daybeacon 10	28-54-45.600N 082-38-57.000W				TR on pile.	Private aid.
28913	- Daybeacon 11	28-54-35.400N 082-38-37.200W				SG on pile.	Private aid.
28913.2	- Daybeacon 12	28-54-35.400N 082-38-37.200W				TR on pile.	Private aid.
Salt River							
28915	- Daybeacon 2	28-54-18.000N 082-38-25.000W				TR on pile.	Private aid.
28920	- Daybeacon 3	28-54-17.000N 082-38-24.000W				SG on pile.	Private aid.
28925	- Daybeacon 5	28-54-16.500N 082-38-21.000W				SG on pile.	Private aid.
28930	- Daybeacon 6	28-54-17.000N 082-38-22.000W				TR on pile.	Private aid.
28935	- Daybeacon 7	28-54-18.000N 082-38-20.000W				SG on pile.	Private aid.
28940	- Daybeacon 8	28-54-19.000N 082-38-20.500W				TR on pile.	Private aid.
28945	- Daybeacon 9	28-54-20.000N 082-38-19.000W				SG on pile.	Private aid.
28950	- Daybeacon 10A	28-54-21.000N 082-38-19.750W				TR on pile.	Private aid.
Crystal River							
28951	- Daybeacon 17	28-54-19.200N 082-37-52.200W				SG on pile.	Private aid.
28951.2	- Daybeacon 18	28-54-17.400N 082-37-51.000W				TR on pile.	Private aid.
28951.4	- Daybeacon 19	28-54-24.600N 082-37-37.800W				SG on pile.	Private aid.
28951.6	- Daybeacon 20	28-54-22.800N 082-37-36.000W				TR on pile.	Private aid.
28951.8	- Daybeacon 21	28-54-20.400N 082-37-18.000W				SG on pile.	Private aid.
28952	- Daybeacon 22	28-54-17.400N 082-37-18.000W				TR on pile.	Private aid.
28952.2	- Daybeacon 23	28-54-23.400N 082-37-03.600W				SG on pile.	Private aid.
28952.4	- Daybeacon 24	28-54-17.400N 082-37-02.400W				TR on pile.	Private aid.
28952.6	- Daybeacon 25	28-54-15.600N 082-36-56.400W				SG on pile.	Private aid.
28952.8	- Daybeacon 26	28-54-15.600N 082-36-53.400W				TR on pile.	Private aid.
28953	- Daybeacon 27	28-53-57.000N 082-36-43.200W				SG on pile.	Private aid.
28953.2	- Daybeacon 28	28-53-57.000N 082-36-43.800W				TR on pile.	Private aid.
28953.4	- Daybeacon 29	28-53-37.800N 082-36-17.400W				SG on pile.	Private aid.
28953.6	- Daybeacon 30	28-53-36.600N 082-36-20.400W				TR on pile.	Private aid.
28955	Three Sisters Spring Obstruction Daybeacon	28-53-16.926N 082-35-29.363W				NW on pile worded DANGER PILING.	Private aid.

(1) No.	(2) Name and Location	(3) Position	(4) Characteristic	(5) Height	(6) Range	(7) Structure	(8) Remarks
FLORIDA - Seventh District							
CRYSTAL RIVER TO HORSESHOE POINT							
Florida Power Corporation Channel							
<i>Lights located 20 feet outside of channel limits.</i>							
28960	- LIGHT 3	28-55-35.021N 082-58-00.020W	FI G 2.5s			SG on dolphin.	Private aid.
28965	- LIGHT 4	28-55-29.872N 082-58-00.770W	FI R 4s			TR on pile.	Private aid.
28970	- LIGHT 5	28-55-31.172N 082-57-27.438W	FI G 4s			SG on pile.	Private aid.
28975	- LIGHT 6	28-55-25.892N 082-57-27.668W	FI R 4s			TR on pile.	Private aid.
28980	- LIGHT 7	28-55-28.822N 082-56-47.767W	Q G			SG on dolphin.	Private aid.
28985	- LIGHT 8	28-55-23.962N 082-56-47.536W	FI R 4s			TR on pile.	Private aid.
28990	- LIGHT 9	28-55-39.422N 082-56-03.315W	FI G 4s			SG on pile.	Private aid.
28995	- LIGHT 10	28-55-36.312N 082-56-02.025W	FI R 4s			TR on pile.	Private aid.
29000	- LIGHT 12	28-55-50.231N 082-55-19.893W	FI R 4s			TR on pile.	Private aid.
29005	- LIGHT 13	28-56-07.341N 082-54-39.132W	FI G 4s			SG on pile.	Private aid.
29010	- LIGHT 14	28-56-04.201N 082-54-37.832W	FI R 4s			TR on pile.	Private aid.
29015	- LIGHT 16	28-56-18.220N 082-53-55.680W	FI R 4s			TR on pile.	Private aid.
29020	- LIGHT 17	28-56-30.910N 082-53-28.490W	FI G 4s			SG on pile.	Private aid.
29025	- LIGHT 18	28-56-32.050N 082-53-14.709W	Q R			TR on dolphin.	Private aid.
29030	- LIGHT 20	28-56-31.210N 082-53-10.219W	FI R 4s			TR on pile.	Private aid.
29035	- LIGHT 21	28-56-28.360N 082-52-56.628W	FI G 4s			SG on pile.	Private aid.
29040	- LIGHT 23	28-56-13.351N 082-52-27.317W	FI G 4s			SG on pile.	Private aid.
29045	- LIGHT 25	28-55-55.612N 082-51-52.155W	FI G 4s			SG on pile.	Private aid.
29050	- LIGHT 26	28-55-52.782N 082-51-54.135W	FI R 4s			TR on pile.	Private aid.
29055	- LIGHT 27	28-55-39.763N 082-51-20.724W	FI G 4s			SG on pile.	Private aid.
29060	- LIGHT 28	28-55-33.843N 082-51-16.483W	Q R			TR on dolphin.	Private aid.
29065	- LIGHT 29	28-55-37.893N 082-51-09.803W	FI G 4s			SG on pile.	Private aid.
29070	- LIGHT 31	28-55-44.753N 082-50-36.582W	FI G 4s			SG on pile.	Private aid.
29075	- LIGHT 32	28-55-41.773N 082-50-35.772W	FI R 4s			TR on pile.	Private aid.
29080	- LIGHT 33	28-55-52.863N 082-49-56.970W	FI G 4s			SG on pile.	Private aid.
29085	- LIGHT 34	28-55-49.783N 082-49-56.210W	FI R 4s			TR on pile.	Private aid.
29090	- LIGHT 35	28-56-01.022N 082-49-16.529W	FI G 4s			SG on pile.	Private aid.
29095	- LIGHT 36	28-55-57.962N 082-49-15.849W	FI R 4s			TR on pile.	Private aid.
29100	- LIGHT 37	28-56-08.612N 082-48-38.918W	FI G 4s			SG on pile.	Private aid.
29105	- LIGHT 38	28-56-05.632N 082-48-38.107W	FI R 4s			TR on pile.	Private aid.
29110	- LIGHT 39	28-56-16.592N 082-47-59.356W	FI G 4s			SG on pile.	Private aid.

(1) No.	(2) Name and Location	(3) Position	(4) Characteristic	(5) Height	(6) Range	(7) Structure	(8) Remarks
FLORIDA - Seventh District							
CRYSTAL RIVER TO HORSESHOE POINT							
Florida Power Corporation Channel							
<i>Lights located 20 feet outside of channel limits.</i>							
29115	- LIGHT 40	28-56-13.582N 082-47-58.556W	FI R 4s			TR on pile.	Private aid.
29120	- LIGHT 41	28-56-25.132N 082-47-17.495W	FI G 4s			SG on pile.	Private aid.
29125	- LIGHT 42	28-56-22.092N 082-47-16.584W	FI R 4s			TR on pile.	Private aid.
29130	- LIGHT 43	28-56-33.302N 082-46-36.613W	FI G 4s			SG on pile.	Private aid.
29135	- LIGHT 44	28-56-30.312N 082-46-35.803W	FI R 4s			TR on pile.	Private aid.
29140	- LIGHT 45	28-56-42.541N 082-45-50.671W	FI G 4s			SG on pile.	Private aid.
29145	- LIGHT 46	28-56-39.642N 082-45-49.781W	FI R 4s			TR on pile.	Private aid.
29150	- LIGHT 47	28-56-50.181N 082-45-10.040W	FI G 4s			SG on pile.	Private aid.
29155	- LIGHT 48	28-56-48.321N 082-45-09.560W	FI R 4s			TR on pile.	Private aid.
29160	- LIGHT 50	28-56-54.911N 082-44-36.679W	FI R 4s			TR on pile.	Private aid.
29165	- LIGHT 51	28-57-03.501N 082-44-04.198W	FI G 4s			SG on pile.	Private aid.
29170	- LIGHT 52	28-57-01.572N 082-44-03.768W	FI R 4s			TR on pile.	Private aid.
29175	- LIGHT 54	28-57-08.172N 082-43-30.828W	FI R 4s			TR on pile.	Private aid.
29180	- LIGHT 55	28-57-16.692N 082-42-58.397W	FI G 4s			SG on pile.	Private aid.
29185	- LIGHT 56	28-57-14.822N 082-42-57.877W	FI R 4s			TR on pile.	Private aid.
29190	- LIGHT 57	28-57-22.892N 082-42-27.696W	FI G 4s			SG on pile.	Private aid.
29195	- LIGHT 58	28-57-21.042N 082-42-27.226W	FI R 4s			TR on pile.	Private aid.
Cross Florida Greenway							
29200	- LIGHT 19	28-56-49.076N 082-52-39.765W	FI G 4s	16	5	SG on pile.	
29205	- LIGHT 20	28-56-44.095N 082-52-37.913W	FI R 6s	16	5	TR on pile.	
29235	- LIGHT 21	28-57-28.915N 082-50-45.953W	FI G 4s	16	5	SG on pile.	
29240	- LIGHT 22	28-57-25.237N 082-50-44.873W	FI R 6s	16	5	TR on pile.	
29245	- Daybeacon 23	28-57-42.132N 082-50-08.899W				SG on pile.	
29250	- Daybeacon 24	28-57-38.471N 082-50-06.300W				TR on pile.	
29255	- Daybeacon 25	28-57-52.795N 082-49-37.493W				SG on pile.	
29260	- Daybeacon 26	28-57-48.415N 082-49-35.933W				TR on pile.	
29265	- Daybeacon 27	28-58-03.955N 082-49-05.933W				SG on pile.	
29270	- Daybeacon 28	28-57-59.515N 082-49-04.613W				TR on pile.	
29275	- Daybeacon 29	28-58-16.435N 082-48-30.653W				SG on pile.	
29280	- Daybeacon 30	28-58-12.378N 082-48-28.768W				TR on pile.	
29285	- Daybeacon 31	28-58-23.695N 082-48-08.213W				SG on pile.	
29290	- Daybeacon 32	28-58-20.956N 082-48-06.027W				TR on pile.	

(1) No.	(2) Name and Location	(3) Position	(4) Characteristic	(5) Height	(6) Range	(7) Structure	(8) Remarks
FLORIDA - Seventh District							
CRYSTAL RIVER TO HORSESHOE POINT							
Cross Florida Greenway							
29295	- Daybeacon 33	28-58-34.250N 082-47-37.642W				SG on pile.	
29300	- Daybeacon 34	28-58-31.264N 082-47-36.164W				TR on pile.	
29305	- Daybeacon 35	28-58-44.642N 082-47-08.149W				SG on pile.	
29310	- Daybeacon 36	28-58-42.273N 082-47-05.741W				TR on pile.	
29315	- Daybeacon 37	28-58-55.802N 082-46-36.301W				SG on pile.	
29320	- Daybeacon 38	28-58-52.512N 082-46-35.940W				TR on pile.	
29325	- Daybeacon 39	28-59-06.405N 082-46-06.736W				SG on dolphin.	
29330	- Daybeacon 40	28-59-02.901N 082-46-06.782W				TR on pile.	
29335	- Daybeacon 41	28-59-16.433N 082-45-37.797W				SG on pile.	
29340	- Daybeacon 42	28-59-13.795N 082-45-36.233W				TR on pile.	
29345	- Daybeacon 43	28-59-26.575N 082-45-09.173W				SG on pile.	
29350	- Daybeacon 44	28-59-23.847N 082-45-07.829W				TR on pile.	
29355	- Daybeacon 45	28-59-37.873N 082-44-36.976W				SG on pile.	
29360	- Daybeacon 46	28-59-34.693N 082-44-36.930W				TR on pile.	
29365	- Daybeacon 48	28-59-45.109N 082-44-07.741W				TR on pile.	
Withlacoochee River							
29370	- ENTRANCE LIGHT 1	28-58-08.287N 082-49-43.345W	Q G	16	4	SG on pile.	
29375	- ENTRANCE LIGHT 2	28-58-20.998N 082-49-15.310W	FI R 4s	16	5	TR on pile.	
29380	- Entrance Daybeacon 3	28-58-30.475N 082-49-00.233W				SG on pile.	
29385	- Entrance Daybeacon 3A	28-58-35.228N 082-48-51.734W				SG on pile.	
29390	- Entrance Daybeacon 4	28-58-40.294N 082-48-43.417W				TR on pile.	
29395	- Entrance Daybeacon 5	28-58-41.333N 082-48-43.947W				SG on pile.	
29400	- Entrance Daybeacon 6	28-58-46.756N 082-48-35.462W				TR on pile.	
29405	- Entrance Daybeacon 7	28-58-47.542N 082-48-36.150W				SG on pile.	
29410	- Entrance Daybeacon 8	28-58-52.855N 082-48-27.413W				TR on pile.	
29415	- ENTRANCE LIGHT 9	28-58-53.910N 082-48-28.246W	Q G	16	4	SG on pile.	
29420	- Entrance Shoal Daybeacon	28-58-54.770N 082-48-28.499W				NW on pile worded DANGER SHOAL.	
29425	- Entrance Daybeacon 10	28-58-55.855N 082-48-19.013W				TR on pile.	
29430	- Entrance Daybeacon 11	28-58-59.744N 082-48-12.513W				SG on pile.	
29435	- Entrance Daybeacon 12	28-58-58.376N 082-48-12.051W				TR on pile.	
29440	- Entrance Daybeacon 13	28-59-03.130N 082-48-03.335W				SG on pile.	
29445	- Entrance Daybeacon 14	28-59-02.155N 082-48-02.539W				TR on pile.	

(1) No.	(2) Name and Location	(3) Position	(4) Characteristic	(5) Height	(6) Range	(7) Structure	(8) Remarks
FLORIDA - Seventh District							
CRYSTAL RIVER TO HORSESHOE POINT							
Withlacoochee River							
29450	- Entrance Daybeacon 15	28-59-04.565N 082-47-49.206W				SG on pile.	
29455	- Entrance Daybeacon 16	28-59-03.017N 082-47-49.414W				TR on pile.	
29460	- Entrance Daybeacon 17	28-59-04.306N 082-47-40.705W				SG on pile.	
29465	- Entrance Daybeacon 18	28-59-03.027N 082-47-40.632W				TR on pile.	
29470	- ENTRANCE LIGHT 18A	28-59-02.801N 082-47-29.048W	Q R	14	4	TR on pile.	
29475	- Entrance Daybeacon 19	28-59-04.060N 082-47-29.910W				SG on pile.	
29480	- Entrance Daybeacon 20	28-59-05.445N 082-47-22.866W				TR on pile.	
29485	- Entrance Daybeacon 20A	28-59-07.700N 082-47-18.996W				TR on pile.	
29490	- Entrance Daybeacon 21	28-59-07.702N 082-47-21.598W				SG on pile.	
29495	- Entrance Daybeacon 22	28-59-12.686N 082-47-11.442W				TR on pile.	
29500	- Entrance Daybeacon 23	28-59-13.426N 082-47-12.756W				SG on pile.	
29505	- Entrance Daybeacon 23A	28-59-15.239N 082-47-10.133W				SG on pile.	
29510	- Entrance Daybeacon 24	28-59-17.420N 082-47-07.116W				TR on pile.	
29515	- Entrance Daybeacon 25	28-59-25.145N 082-47-01.343W				SG on pile.	
29520	- Entrance Daybeacon 26	28-59-24.692N 082-46-59.953W				TR on pile.	
29525	- Entrance Daybeacon 27	28-59-28.693N 082-46-58.421W				SG on pile.	
29530	- Entrance Daybeacon 28	28-59-28.346N 082-46-57.203W				TR on pile.	
29535	- Entrance Daybeacon 29	28-59-34.672N 082-46-50.470W				SG on pile.	
29540	- Daybeacon 29A Marks rocks.	28-59-39.787N 082-46-41.985W				SG on pile.	
29545	- Entrance Daybeacon 30	28-59-37.195N 082-46-44.033W				TR on pile.	
29550	- Entrance Daybeacon 31	28-59-42.612N 082-46-38.701W				SG on pile.	
29555	- ENTRANCE LIGHT 32	28-59-41.091N 082-46-38.269W	Q R	18	4	TR on pile.	
29560	- Entrance Daybeacon 32A Marks rocks.	28-59-43.315N 082-46-37.673W				TR on pile.	
29565	- Entrance Daybeacon 32B	28-59-45.775N 082-46-36.893W				TR on pile.	
29570	- Entrance Daybeacon 33	28-59-50.199N 082-46-36.865W				SG on pile.	
29575	- Entrance Daybeacon 34	28-59-49.245N 082-46-35.653W				TR on pile.	
29580	- Entrance Daybeacon 34A	28-59-54.247N 082-46-27.486W				TR on pile.	
29585	- Entrance Daybeacon 35	28-59-54.219N 082-46-29.917W				SG on pile.	
29590	- Entrance Daybeacon 36	28-59-58.440N 082-46-20.522W				TR on pile.	
29595	- Entrance Daybeacon 36A	29-00-01.357N 082-46-14.942W				TR on pile.	
29600	- Entrance Daybeacon 37	29-00-02.335N 082-46-15.713W				SG on pile.	
29605	- Daybeacon 38	29-00-02.676N 082-46-09.527W				TR on pile.	

(1) No.	(2) Name and Location	(3) Position	(4) Characteristic	(5) Height	(6) Range	(7) Structure	(8) Remarks
FLORIDA - Seventh District							
CRYSTAL RIVER TO HORSESHOE POINT							
Withlacoochee River							
29610	- Daybeacon 38A	29-00-02.350N 082-46-00.146W				TR on pile.	
29615	- Daybeacon 39	29-00-03.355N 082-46-07.733W				SG on pile.	
29620	- Daybeacon 39A	29-00-03.115N 082-45-57.473W				SG on pile.	
29625	- Daybeacon 40	29-00-01.897N 082-45-47.105W				TR on pile.	
29630	- Daybeacon 40A	29-00-03.288N 082-45-22.405W				TR on pile.	
29635	- Daybeacon 42	29-00-08.829N 082-45-13.128W				TR on pile.	
29640	- Daybeacon 43	29-00-19.075N 082-44-51.113W				SG on pile.	
29645	- Daybeacon 44	29-00-21.553N 082-44-47.394W				TR on pile.	
29650	Withlacoochee River Daybeacon 46	29-00-27.895N 082-44-36.053W				TR on pile.	
Waccasassa Bay and River							
29655	- Daybeacon 2	29-05-27.420N 082-51-12.420W					Private aid.
29660	- Daybeacon 3	29-06-44.640N 082-50-48.180W					Private aid.
29665	- Daybeacon 5	29-06-59.940N 082-50-44.460W					Private aid.
29670	- Daybeacon 7	29-07-14.400N 082-50-32.100W					Private aid.
29675	- Daybeacon 9	29-07-32.040N 082-50-19.020W					Private aid.
29680	- Daybeacon 11	29-07-51.540N 082-50-03.600W					Private aid.
29685	- Daybeacon 13	29-08-03.360N 082-49-52.560W					Private aid.
29690	- Daybeacon 15	29-08-15.780N 082-49-44.280W					Private aid.
29695	- Daybeacon 17	29-08-25.860N 082-49-38.280W					Private aid.
29700	- Daybeacon 19	29-08-36.480N 082-49-33.060W					Private aid.
29705	- Daybeacon 21	29-08-54.000N 082-49-20.940W					Private aid.
29710	- Daybeacon 23	29-08-32.000N 082-49-38.000W					Private aid.
29715	- Daybeacon 24	29-09-20.760N 082-49-13.020W					Private aid.
29720	- Daybeacon 25	29-09-33.360N 082-49-57.780W					Private aid.
29725	- Daybeacon 27	29-09-36.120N 082-48-51.120W					Private aid.
29730	- Daybeacon 28	29-09-44.340N 082-48-40.680W					Private aid.
29735	- Daybeacon 30	29-10-03.000N 082-48-16.000W					Private aid.
29740	- Daybeacon 32	29-09-50.000N 082-48-25.000W					Private aid.
29745	- Daybeacon 33	29-10-03.540N 082-48-16.260W					Private aid.
29750	- Daybeacon 34	29-10-25.740N 082-47-48.300W					Private aid.
Cedar Keys Main Channel							
29755	- LIGHT 1	29-04-00.362N 083-04-33.044W	FI G 4s	16	5	SG on pile.	
1620							
29760	- Daybeacon 3	29-04-27.013N 083-04-24.059W				SG on pile.	

(1) No.	(2) Name and Location	(3) Position	(4) Characteristic	(5) Height	(6) Range	(7) Structure	(8) Remarks
FLORIDA - Seventh District							
CRYSTAL RIVER TO HORSESHOE POINT							
Cedar Keys Main Channel							
29760.5	- Daybeacon 4	29-04-30.400N 083-04-01.329W				TR on pile.	
29765	- LIGHT 7	29-05-01.253N 083-03-56.053W	FI G 4s	15	5	SG on pile.	
29770	- Daybeacon 8	29-05-13.444N 083-03-31.206W				TR on pile.	
29775	- LIGHT 9	29-05-30.280N 083-03-32.322W	FI G 4s	16	4	SG on pile.	
29780	- Daybeacon 10	29-05-45.940N 083-03-23.183W				TR on pile.	
29785	- Daybeacon 12	29-06-05.600N 083-03-25.329W				TR on pile.	
29790	- LIGHT 14	29-06-15.158N 083-03-21.250W	FI R 2.5s	16	5	TR on pile.	
29795	- Daybeacon 16	29-06-23.960N 083-03-06.305W				TR on pile.	
29800	- LIGHT 18	29-06-34.657N 083-02-48.312W	FI R 4s	16	5	TR on pile.	
29805	- Daybeacon 19	29-06-42.758N 083-02-42.430W				SG on pile.	
29810	- LIGHT 21	29-06-50.858N 083-02-25.150W	Q G	16	4	SG on pile.	
29815	- Daybeacon 22	29-06-53.797N 083-02-17.348W				TR on pile.	
29820	- LIGHT 23	29-07-00.398N 083-02-19.390W	FI G 4s	15	5	SG on pile.	
29825	- Daybeacon 24	29-07-10.611N 083-02-16.769W				TR on pile.	
29830	- Daybeacon 25	29-07-10.238N 083-02-20.590W				SG on pile.	
29835	- Daybeacon 26	29-07-23.018N 083-02-19.870W				TR on pile.	
29840	- LIGHT 27	29-07-22.785N 083-02-23.271W	Q G	17	4	SG on pile.	
29845	- Daybeacon 28	29-07-24.790N 083-02-24.577W				TR on pile.	
29850	- LIGHT 30	29-07-19.154N 083-02-40.502W	Q R	16	4	TR on pile.	
29855	- Daybeacon 31	29-07-33.278N 083-02-30.370W				SG on pile.	
29860	- Daybeacon 32	29-07-31.820N 083-02-28.327W				TR on pile.	
29865	- Daybeacon 34	29-07-44.078N 083-02-16.630W				TR on pile.	
29870	- Daybeacon 36	29-07-50.696N 083-02-02.215W				TR on pile.	
Cedar Key Marina Channel							
29875	- Daybeacon 1	29-08-01.383N 083-01-54.035W				SG on pile.	Private aid.
29880	- Daybeacon 2	29-08-01.183N 083-01-53.335W				TR on pile.	Private aid.
29885	- Daybeacon 3	29-08-03.583N 083-01-53.235W				SG on pile.	Private aid.
29890	- Daybeacon 4	29-08-03.283N 083-01-52.635W				TR on pile.	Private aid.
Cedar Keys South Bar Channel							
29895	- LIGHT 2 Near south bar shoal.	29-07-13.538N 082-58-50.530W	FI R 4s	16	5	TR on pile.	
29900	- Daybeacon 4	29-07-23.401N 082-59-22.877W				TR on pile.	
29905	- Daybeacon 5	29-07-58.718N 083-00-43.090W				SG on pile.	
29910	- Daybeacon 7	29-08-03.398N 083-00-47.410W				SG on pile.	

(1) No.	(2) Name and Location	(3) Position	(4) Characteristic	(5) Height	(6) Range	(7) Structure	(8) Remarks
FLORIDA - Seventh District							
CRYSTAL RIVER TO HORSESHOE POINT							
Cedar Keys Main Channel							
Cedar Keys South Bar Channel							
29911	CORRIGANS REEF LIGHT A	29-08-25.127N 082-59-11.904W	Fl Y 2.5s			NY on pile.	Private aid.
29911.1	CORRIGANS REEF LIGHT B	29-08-35.353N 082-59-07.357W	Fl Y 2.5s			NY on pile.	Private aid.
29911.2	CORRIGANS REEF LIGHT C	29-08-35.308N 082-59-09.146W	Fl Y 2.5s			NY on pile.	Private aid.
29911.3	CORRIGANS REEF LIGHT D	29-08-44.351N 082-59-20.508W	Fl Y 2.5s			NY on pile.	Private aid.
29911.4	CORRIGANS REEF LIGHT E	29-08-53.398N 082-59-31.866W	Fl Y 2.5s			NY on pile.	Private aid.
29911.5	CORRIGANS REEF LIGHT F	29-09-04.536N 082-59-45.859W	Fl Y 2.5s			NY on pile.	Private aid.
29911.6	CORRIGANS REEF LIGHT G	29-08-57.746N 082-59-52.872W	Fl Y 2.5s			NY on pile.	Private aid.
29911.7	CORRIGANS REEF LIGHT H	29-08-49.999N 082-59-43.141W	Fl Y 2.5s			NY on pile.	Private aid.
29911.8	CORRIGANS REEF LIGHT I	29-08-43.048N 082-59-34.411W	Fl Y 2.5s			NY on pile.	Private aid.
29911.9	CORRIGANS REEF LIGHT J	29-08-36.265N 082-59-25.894W	Fl Y 2.5s			NY on pile.	Private aid.
29915	- Daybeacon 8	29-07-59.978N 083-01-29.710W				TR on pile.	
Dog Island							
29916	- NORTH LIGHT A	29-08-49.200N 083-00-43.200W	Fl Y 2.5s			NY on pile.	Private aid.
29916.1	- NORTH LIGHT B	29-08-52.800N 083-00-36.000W	Fl Y 2.5s			NY on pile.	Private aid.
29916.2	- NORTH LIGHT C	29-08-56.400N 083-00-25.200W	Fl Y 2.5s			NY on pile.	Private aid.
29916.3	- NORTH LIGHT D	29-08-59.521N 083-00-25.214W	Fl Y 2.5s			NY on pile.	Private aid.
29916.4	- NORTH LIGHT E	29-09-04.630N 083-00-10.818W	Fl Y 2.5s			NY on pile.	Private aid.
29916.5	- NORTH LIGHT F	29-09-10.930N 083-00-12.607W	Fl Y 2.5s			NY on pile.	Private aid.
29916.6	- NORTH LIGHT G	29-09-15.768N 083-00-19.264W	Fl Y 2.5s			NY on pile.	Private aid.
29916.7	- NORTH LIGHT H	29-09-12.362N 083-00-28.861W	Fl Y 2.5s			NY on pile.	Private aid.
29916.8	- NORTH LIGHT I	29-09-11.614N 083-00-30.974W	Fl Y 2.5s			NY on pile.	Private aid.
29916.9	- NORTH LIGHT J	29-09-10.292N 083-00-41.454W	Fl Y 2.5s			NY on pile.	Private aid.
29917	- NORTH LIGHT K	29-09-04.127N 083-00-55.588W	Fl Y 2.5s			NY on pile.	Private aid.
29917.1	- NORTH LIGHT L	29-09-01.156N 083-00-54.418W	Fl Y 2.5s			NY on pile.	Private aid.
29917.2	- EAST LIGHT A	29-08-28.428N 083-00-10.728W	Fl Y 2.5s			NY on pile.	Private aid.
29917.3	- EAST LIGHT B	29-08-31.632N 083-00-01.404W	Fl Y 2.5s			NY on pile.	Private aid.
29917.4	- EAST LIGHT C	29-08-42.360N 083-00-04.392W	Fl Y 2.5s			NY on pile.	Private aid.
29917.5	- EAST LIGHT D	29-08-51.108N 083-00-06.876W	Fl Y 2.5s			NY on pile.	Private aid.
29917.6	- EAST LIGHT E	29-08-45.960N 083-00-21.312W	Fl Y 2.5s			NY on pile.	Private aid.
29917.7	- EAST LIGHT F	29-08-37.212N 083-00-18.756W	Fl Y 2.5s			NY on pile.	Private aid.
29917.8	- EAST LIGHT G	29-08-30.948N 083-00-17.028W	Fl Y 2.5s			NY on pile.	Private aid.
29918	- LIGHT A	29-08-21.145N 083-00-37.760W	Fl Y 2.5s			NY on pile.	Private aid.

(1) No.	(2) Name and Location	(3) Position	(4) Characteristic	(5) Height	(6) Range	(7) Structure	(8) Remarks
FLORIDA - Seventh District							
CRYSTAL RIVER TO HORSESHOE POINT							
Cedar Keys Main Channel							
Dog Island							
29918.1	- LIGHT B	29-08-24.652N 083-00-27.875W	FI Y 2.5s			NY on pile.	Private aid.
29918.2	- LIGHT C	29-08-27.974N 083-00-18.515W	FI Y 2.5s			NY on pile.	Private aid.
29918.3	- LIGHT D	29-08-40.826N 083-00-22.169W	FI Y 2.5s			NY on pile.	Private aid.
29918.4	- LIGHT E	29-08-49.801N 083-00-24.718W	FI Y 2.5s			NY on pile.	Private aid.
29918.5	- LIGHT F	29-08-44.678N 083-00-39.154W	FI Y 2.5s			NY on pile.	Private aid.
29918.6	- LIGHT G	29-08-39.556N 083-00-53.590W	FI Y 2.5s			NY on pile.	Private aid.
29918.7	- LIGHT H	29-08-26.470N 083-00-49.867W	FI Y 2.5s			NY on pile.	Private aid.
Cedar Keys Northwest Channel							
29920 1625	- APPROACH LIGHT 2	29-08-28.965N 083-07-51.209W	FI R 2.5s	16	5	TR on pile.	
29925	- LIGHT 3	29-08-28.045N 083-06-11.495W	FI G 4s	16	5	SG on dolphin.	
29930	- Daybeacon 4	29-08-16.790N 083-05-25.075W				TR on pile.	
29935	- LIGHT 6	29-08-12.698N 083-05-04.834W	FI R 4s	16	5	TR on dolphin.	
29940	- Daybeacon 8	29-08-16.679N 083-04-28.769W				TR on pile.	
29945	- LIGHT 9	29-08-20.875N 083-04-18.773W	FI G 4s	16	5	SG on pile.	
29950	- Daybeacon 10	29-08-04.495N 083-03-51.773W				TR on pile.	
29955	- LIGHT 11	29-08-07.418N 083-03-48.490W	FI G 4s	16	5	SG on dolphin.	
29960	- Daybeacon 13	29-07-48.158N 083-03-39.730W				SG on pile.	
29965	- Daybeacon 14	29-07-36.038N 083-03-40.690W				TR on pile.	
29970	- Daybeacon 15	29-07-21.398N 083-03-36.250W				SG on pile.	
29975	- LIGHT 16	29-07-14.918N 083-03-34.150W	FI R 4s	16	5	TR on dolphin.	
29980	- Daybeacon 17	29-07-16.178N 083-03-24.970W				SG on pile.	
29985	- Daybeacon 17A	29-07-10.058N 083-03-15.010W				SG on pile.	
29990	- LIGHT 18	29-07-08.318N 083-03-15.250W	FI R 4s	16	5	TR on pile.	
29995	- LIGHT 19	29-07-08.078N 083-03-06.310W	FI G 4s	16	5	SG on pile.	
30000	- Daybeacon 20	29-07-06.638N 083-03-06.730W				TR on pile.	
30005	- Daybeacon 21	29-07-09.518N 083-02-59.590W				SG on pile.	
30010	Cedar Key Northwest Channel Daybeacon 22	29-07-08.138N 083-02-58.750W				TR on pile.	
Suwannee Sound South Entrance							
30015	- Daybeacon 2	29-09-17.121N 083-06-13.520W				TR on pile.	
30020	- Daybeacon 3	29-09-50.544N 083-06-10.161W				SG on pile.	
30025	- Daybeacon 5	29-10-27.955N 083-06-01.494W				SG on pile.	
30030	- Daybeacon 7	29-10-36.267N 083-05-55.634W				SG on pile.	

(1) No.	(2) Name and Location	(3) Position	(4) Characteristic	(5) Height	(6) Range	(7) Structure	(8) Remarks
FLORIDA - Seventh District							
CRYSTAL RIVER TO HORSESHOE POINT							
Suwannee Sound South Entrance							
30035	- Daybeacon 9	29-10-50.661N 083-05-42.200W				SG on pile.	
30040	- Daybeacon 11	29-11-02.961N 083-05-16.460W				SG on pile.	
30045	- Daybeacon 13	29-11-08.748N 083-05-01.716W				SG on pile.	
30050	- Daybeacon 15	29-11-12.201N 083-04-53.180W				SG on pile.	
Derrick Key Gap Channel							
30055	- Daybeacon 2	29-11-29.566N 083-04-51.030W				TR on pile.	
30060	- Daybeacon 3	29-11-35.935N 083-04-50.874W				SG on pile.	
30065	- Daybeacon 5	29-11-51.044N 083-04-57.866W				SG on pile.	
30070	- Daybeacon 7	29-11-52.435N 083-05-02.454W				SG on pile.	
30075	- Daybeacon 8	29-11-53.489N 083-05-15.455W				TR on pile.	
30080	- Daybeacon 10	29-12-00.581N 083-05-30.751W				TR on pile.	
Gulf Jackson							
30081	- LIGHT A	29-09-20.772N 083-04-54.012W	FI Y 2.5s			NY on pile.	Private aid.
30081.1	- LIGHT B	29-09-17.100N 083-04-36.372W	FI Y 2.5s			NY on pile.	Private aid.
30081.2	- LIGHT C	29-09-28.548N 083-04-33.348W	FI Y 2.5s			NY on pile.	Private aid.
30081.3	- LIGHT D	29-09-40.176N 083-04-30.288W	FI Y 2.5s			NY on pile.	Private aid.
30081.4	- LIGHT E	29-09-51.660N 083-04-27.192W	FI Y 2.5s			NY on pile.	Private aid.
30081.5	- LIGHT F	29-10-02.280N 083-04-27.480W	FI Y 2.5s			NY on pile.	Private aid.
30081.6	- LIGHT G	29-10-12.180N 083-04-28.164W	FI Y 2.5s			NY on pile.	Private aid.
30081.7	- LIGHT H	29-10-22.332N 083-04-28.956W	FI Y 2.5s			NY on pile.	Private aid.
30081.8	- LIGHT I	29-10-33.888N 083-04-29.820W	FI Y 2.5s			NY on pile.	Private aid.
30081.9	- LIGHT J	29-10-43.968N 083-04-30.540W	FI Y 2.5s			NY on pile.	Private aid.
30082	- LIGHT K	29-10-55.740N 083-04-31.404W	FI Y 2.5s			NY on pile.	Private aid.
30082.1	- LIGHT L	29-10-54.948N 083-04-43.212W	FI Y 2.5s			NY on pile.	Private aid.
30082.2	- LIGHT M	29-10-43.392N 083-04-42.384W	FI Y 2.5s			NY on pile.	Private aid.
30082.3	- LIGHT N	29-10-33.276N 083-04-41.628W	FI Y 2.5s			NY on pile.	Private aid.
30082.4	- LIGHT O	29-10-21.612N 083-04-40.836W	FI Y 2.5s			NY on pile.	Private aid.
30082.5	- LIGHT P	29-10-11.424N 083-04-40.008W	FI Y 2.5s			NY on pile.	Private aid.
30082.6	- LIGHT Q	29-10-01.668N 083-04-39.288W	FI Y 2.5s			NY on pile.	Private aid.
30082.7	- LIGHT R	29-09-52.164N 083-04-39.180W	FI Y 2.5s			NY on pile.	Private aid.
30082.8	- LIGHT S	29-09-43.740N 083-04-47.892W	FI Y 2.5s			NY on pile.	Private aid.
30082.9	- LIGHT T	29-09-32.436N 083-04-50.916W	FI Y 2.5s			NY on pile.	Private aid.

(1) No.	(2) Name and Location	(3) Position	(4) Characteristic	(5) Height	(6) Range	(7) Structure	(8) Remarks
FLORIDA - Seventh District							
CRYSTAL RIVER TO HORSESHOE POINT							
Lone Cabbage Reef							
30083	- Obstruction Daybeacon A	29-15-42.987N 083-06-46.186W				NW on pile worded DANGER.	Private aid.
30083.1	- Obstruction Daybeacon B	29-15-40.680N 083-06-43.200W				NW on pile worded DANGER.	Private aid.
30083.2	- Obstruction Daybeacon C	29-15-30.240N 083-06-25.880W				NW on pile worded DANGER.	Private aid.
30083.3	- Obstruction Daybeacon D	29-15-24.840N 083-06-25.920W				NW on pile worded DANGER.	Private aid.
Suwannee River - Alligator Pass							
30085	SUWANNEE RIVER ALLIGATOR PASS LIGHT 2	29-14-20.940N 083-11-28.260W	FIR 2.5s			TR on dolphin.	Private aid.
30090	Suwannee River Alligator Pass Daybeacon 4	29-15-12.480N 083-10-28.680W				TR on pile.	Private aid.
30095	Suwannee River Alligator Pass Daybeacon 5	29-15-21.000N 083-10-17.700W				SG on pile.	Private aid.
30100	Suwannee River Alligator Pass Daybeacon 7	29-15-49.020N 083-10-05.280W				SG on pile.	Private aid.
30105	Suwannee River Alligator Pass Daybeacon 8	29-15-54.960N 083-10-05.280W				TR on pile.	Private aid.
30110	Suwannee River Alligator Pass Daybeacon 9	29-16-02.940N 083-10-07.080W				SG on pile.	Private aid.
30115	Suwannee River Alligator Pass Daybeacon 11	29-16-19.200N 083-10-03.180W				SG on pile.	Private aid.
30120	Suwannee River Alligator Pass Daybeacon 13	29-16-29.280N 083-10-03.180W				SG on pile.	Private aid.
30125	Suwannee River Alligator Pass Daybeacon 14	29-16-39.720N 083-10-04.440W				TR on pile.	Private aid.
30130	Suwannee River Alligator Pass Daybeacon 15	29-16-50.220N 083-09-56.460W				SG on pile.	Private aid.
30135	Suwannee River Alligator Pass Daybeacon 17	29-17-01.020N 083-09-52.680W				SG on pile.	Private aid.
30140	Suwannee River Alligator Pass Daybeacon 19	29-17-11.760N 083-09-58.320W				SG on pile.	Private aid.
30145	Suwannee River Alligator Pass Daybeacon 21	29-17-16.200N 083-09-57.540W				SG on pile.	Private aid.
30150	Suwannee River Alligator Pass Daybeacon 23	29-17-33.180N 083-09-46.140W				SG on pile.	Private aid.
30155	Suwannee River Alligator Pass Daybeacon 25	29-17-43.320N 083-09-35.640W				SG on pile.	Private aid.
30160	Suwannee River Alligator Pass Daybeacon 27	29-18-15.480N 083-09-16.200W				SG on pile.	Private aid.
30165	Suwannee River Alligator Pass Daybeacon 29	29-18-26.400N 083-08-52.260W				SG on pile.	Private aid.
Suwannee River - McGriff Pass							
30170	Suwannee River McGriff Pass Daybeacon 1	29-18-34.800N 083-12-00.060W				SG on pile.	Private aid.
30175	Suwannee River Mcgriff Pass Daybeacon 2	29-18-33.120N 083-12-00.000W				TR on pile.	Private aid.
30180	Suwannee River Mcgriff Pass Daybeacon 3	29-18-32.000N 083-11-52.200W				SG on pile.	Private aid.
30185	Suwannee River Mcgriff Pass Daybeacon 5	29-18-29.400N 083-11-42.060W				SG on pile.	Private aid.
30190	Suwannee River Mcgriff Pass Daybeacon 5A	29-18-26.820N 083-11-30.060W				SG on pile.	Private aid.
30195	Suwannee River Mcgriff Pass Daybeacon 6	29-18-24.540N 083-11-19.200W				TR on pile.	Private aid.
30200	Suwannee River Mcgriff Pass Daybeacon 7	29-18-22.537N 083-11-07.569W				SG on pile.	Private aid.
30205	Suwannee River Mcgriff Pass Daybeacon 8	29-18-19.740N 083-10-55.800W				TR on pile.	Private aid.
30210	Suwannee River Mcgriff Pass Daybeacon 9	29-18-18.780N 083-10-46.320W				SG on pile.	Private aid.
30215	Suwannee River Mcgriff Pass Daybeacon 10	29-18-17.700N 083-10-37.980W				TR on pile.	Private aid.

(1) No.	(2) Name and Location	(3) Position	(4) Characteristic	(5) Height	(6) Range	(7) Structure	(8) Remarks
FLORIDA - Seventh District							
CRYSTAL RIVER TO HORSESHOE POINT							
Suwannee River - McGriff Pass							
30220	Suwannee River McGriff Pass Daybeacon 11	29-18-14.520N 083-10-27.600W				SG on pile.	Private aid.
30225	Suwannee River McGriff Pass Daybeacon 12	29-18-14.400N 083-10-30.360W				TR on pile.	Private aid.
30230	Suwannee River McGriff Pass Daybeacon 15	29-18-12.660N 083-10-19.980W				SG on pile.	Private aid.
30233	Suwannee River McGriff Pass Daybeacon 20	29-18-28.440N 083-09-58.140W				TR on pile.	Private aid.
30240	Suwannee River McGriff Pass Daybeacon 24	29-18-26.400N 083-09-42.660W				TR on pile.	Private aid.
30245	Suwannee River McGriff Pass Daybeacon 28	29-18-32.348N 083-09-24.761W				TR on pile.	Private aid.
30250	Suwannee River McGriff Pass Daybeacon 29	29-18-32.790N 083-09-16.980W				SG on pile.	Private aid.
30255	Suwannee River McGriff Pass Daybeacon 30	29-18-34.020N 083-08-58.140W				TR on pile.	Private aid.
30260	Suwannee River McGriff Pass Daybeacon 31	29-18-35.160N 083-08-58.380W				SG on pile.	Private aid.
Salt Creek							
30270	- Daybeacon 1	29-18-33.660N 083-09-53.340W				SG on pile.	Private aid.
30271	- Daybeacon 2	29-18-33.960N 083-09-52.080W				TR on pile.	Private aid.
30275	- Daybeacon 4	29-18-39.540N 083-09-51.660W				TR on pile.	Private aid.
30280	- Daybeacon 5	29-18-48.840N 083-09-50.460W				SG on pile.	Private aid.
30285	- Daybeacon 7	29-18-53.040N 083-09-49.200W				SG on pile.	Private aid.
30290	- Daybeacon 9	29-18-59.700N 083-09-52.800W				SG on pile.	Private aid.
30295	- Daybeacon 10	29-19-01.800N 083-09-56.820W				TR on pile.	Private aid.
30300	- Daybeacon 12	29-19-08.400N 083-10-02.160W				TR on pile.	Private aid.
30305	- Daybeacon 15	29-19-10.800N 083-09-59.100W				SG on pile.	Private aid.
30310	- Daybeacon 16	29-19-10.380N 083-09-58.560W				TR on pile.	Private aid.
30315	- Daybeacon 17	29-19-12.780N 083-09-56.280W				SG on pile.	Private aid.
30320	- Daybeacon 18	29-19-16.380N 083-09-52.080W				TR on pile.	Private aid.
30325	- Daybeacon 20	29-19-23.340N 083-09-44.940W				TR on pile.	Private aid.
30330	- Daybeacon 21	29-19-33.000N 083-09-33.060W				SG on pile.	Private aid.
30335	- Daybeacon 22	29-19-34.680N 083-09-28.620W				TR on pile.	Private aid.
30340	- Daybeacon 24	29-19-38.880N 083-09-21.420W				TR on pile.	Private aid.
30345	- Daybeacon 26	29-19-42.180N 083-09-14.820W				TR on pile.	Private aid.
30350	- Daybeacon 28	29-19-42.000N 083-09-10.020W				TR on pile.	Private aid.
30355	- Daybeacon 29	29-19-41.940N 083-09-05.220W				SG on pile.	Private aid.
30357	LONG BAR LIGHT A	29-24-02.124N 083-14-47.112W	FI Y 2.5s			NY on pile.	Private aid.
30357.1	LONG BAR LIGHT B	29-24-02.088N 083-14-35.556W	FI Y 2.5s			NY on pile.	Private aid.
30357.2	LONG BAR LIGHT C	29-24-02.051N 083-14-24.035W	FI Y 2.5s			NY on pile.	Private aid.

(1) No.	(2) Name and Location	(3) Position	(4) Characteristic	(5) Height	(6) Range	(7) Structure	(8) Remarks
FLORIDA - Seventh District							
CRYSTAL RIVER TO HORSESHOE POINT							
Salt Creek							
30357.3	LONG BAR LIGHT D	29-24-01.979N 083-14-10.860W	FI Y 2.5s			NY on pile.	Private aid.
30357.4	LONG BAR LIGHT E	29-24-07.920N 083-14-10.860W	FI Y 2.5s			NY on pile.	Private aid.
30357.5	LONG BAR LIGHT F	29-24-07.991N 083-14-23.999W	FI Y 2.5s			NY on pile.	Private aid.
30357.6	LONG BAR LIGHT G	29-24-08.027N 083-14-35.556W	FI Y 2.5s			NY on pile.	Private aid.
30357.7	LONG BAR LIGHT H	29-24-08.063N 083-14-47.075W	FI Y 2.5s			NY on pile.	Private aid.
HORSESHOE POINT TO ROCK ISLAND (Chart 11407)							
Horseshoe Beach							
30360 1645	- APPROACH LIGHT 2	29-23-16.209N 083-20-24.450W	FI R 4s	16	5	TR on pile.	
30365	- Approach Daybeacon 4	29-23-39.869N 083-19-45.264W				TR on pile.	
30370	- Approach Daybeacon 5	29-23-52.090N 083-19-27.165W				SG on pile.	
30375	- APPROACH LIGHT 7	29-24-11.014N 083-18-54.191W	FI G 4s	16	5	SG on dolphin.	
30380	- APPROACH LIGHT 9	29-24-35.361N 083-18-26.840W	FI G 4s	16	5	SG on dolphin.	
30385	- CHANNEL LIGHT 10	29-24-58.462N 083-18-19.573W	FI R 4s	16	5	TR on dolphin.	
30390	- Channel Daybeacon 11	29-24-58.641N 083-18-20.780W				SG on pile.	
30395	- Channel Daybeacon 12	29-25-21.038N 083-18-03.851W				TR on pile.	
30400	- Channel Daybeacon 13	29-25-21.201N 083-18-05.180W				SG on pile.	
30405	- Channel Daybeacon 13A	29-25-30.381N 083-17-58.400W				SG on pile.	
30410	- Channel Daybeacon 14	29-25-44.191N 083-17-47.677W				TR on pile.	
30415	- Channel Daybeacon 16	29-25-55.881N 083-17-39.800W				TR on pile.	
30420	- Channel Daybeacon 15	29-25-44.661N 083-17-48.680W				SG on pile.	
30425	- CHANNEL LIGHT 16A	29-26-07.131N 083-17-31.731W	FI R 4s	16	5	TR on pile.	
30430	- Channel Daybeacon 17	29-26-07.664N 083-17-32.634W				SG on dolphin.	
30435	- Channel Daybeacon 18	29-26-10.815N 083-17-28.419W				TR on pile.	
30440	- Channel Daybeacon 19	29-26-11.228N 083-17-33.016W				SG on pile.	
30445	- Channel Daybeacon 21	29-26-12.087N 083-17-34.470W				SG on pile.	
30450	- Channel Daybeacon 23	29-26-11.871N 083-17-38.486W				SG on pile.	
30453	HORSESHOE COVE LIGHT A	29-24-04.000N 083-15-01.000W	FI Y 2.5s			NY on pile.	Private aid.
30453.1	HORSESHOE COVE LIGHT B	29-24-16.000N 083-14-56.000W	FI Y 2.5s			NY on pile.	Private aid.
30453.2	HORSESHOE COVE LIGHT C	29-24-19.000N 083-15-08.000W	FI Y 2.5s			NY on pile.	Private aid.
30453.3	HORSESHOE COVE LIGHT D	29-24-22.000N 083-15-19.000W	FI Y 2.5s			NY on pile.	Private aid.
30453.4	HORSESHOE COVE LIGHT E	29-24-25.000N 083-15-30.000W	FI Y 2.5s			NY on pile.	Private aid.
30453.5	HORSESHOE COVE LIGHT F	29-24-28.000N 083-15-41.000W	FI Y 2.5s			NY on pile.	Private aid.
30453.6	HORSESHOE COVE LIGHT G	29-24-32.000N 083-15-54.000W	FI Y 2.5s			NY on pile.	Private aid.

(1) No.	(2) Name and Location	(3) Position	(4) Characteristic	(5) Height	(6) Range	(7) Structure	(8) Remarks
FLORIDA - Seventh District							
HORSESHOE POINT TO ROCK ISLAND (Chart 11407)							
Horseshoe Beach							
30453.7	HORSESHOE COVE LIGHT H	29-24-20.000N 083-15-59.000W	FI Y 2.5s			NY on pile.	Private aid.
30453.8	HORSESHOE COVE LIGHT I	29-24-17.000N 083-15-48.000W	FI Y 2.5s			NY on pile.	Private aid.
30453.9	HORSESHOE COVE LIGHT J	29-24-14.000N 083-15-37.000W	FI Y 2.5s			NY on pile.	Private aid.
30454	HORSESHOE COVE LIGHT K	29-24-11.000N 083-15-24.000W	FI Y 2.5s			NY on pile.	Private aid.
30454.1	HORSESHOE COVE LIGHT L	29-24-08.000N 083-15-13.000W	FI Y 2.5s			NY on pile.	Private aid.
Steinhatchee River							
30455 1660	- LIGHT 1	29-39-23.275N 083-27-22.614W	FI G 4s	30	5	SG on dolphin.	
30460	- Daybeacon 3	29-39-27.415N 083-27-04.614W				SG on pile.	
30465	- LIGHT 5	29-39-30.801N 083-26-49.856W	FI G 6s	16	5	SG on pile.	
30470	- Daybeacon 7	29-39-34.609N 083-26-33.438W					SG on pile.
30475	- Daybeacon 8	29-39-36.471N 083-26-20.306W				TR on pile.	
30480	- LIGHT 9	29-39-38.402N 083-26-17.898W	FI G 2.5s	16	5	SG on pile.	
30485	- Daybeacon 11	29-39-42.150N 083-26-01.129W				SG on pile.	
30490	- Daybeacon 13	29-39-46.082N 083-25-44.757W				SG on pile.	
30490.5	- Daybeacon 14	29-39-45.061N 083-25-44.143W				TR on pile.	
30495	- Daybeacon 15	29-39-50.102N 083-25-27.981W				SG on pile.	
30500	- Daybeacon 16	29-39-50.963N 083-25-19.853W				TR on pile.	
30505	- LIGHT 17	29-39-54.281N 083-25-11.052W	FI G 4s	16	5	SG on pile.	
30510	- Daybeacon 19	29-39-57.291N 083-24-58.591W				SG on pile.	
30515	- Daybeacon 20	29-39-56.438N 083-24-57.996W				TR on pile.	
30520	- Daybeacon 21	29-40-01.297N 083-24-42.959W				SG on pile.	
30525.5	- LIGHT 22	29-40-00.066N 083-24-41.803W	Q R	16	4	TR on pile.	
30530	- Daybeacon 23	29-40-02.757N 083-24-39.404W				SG on pile.	
30540	- Daybeacon 25	29-40-06.379N 083-24-34.837W				SG on pile.	
30545	- Daybeacon 26	29-40-07.454N 083-24-31.508W				TR on pile.	
30545.5	- Daybeacon 27	29-40-10.566N 083-24-28.376W				SG on pile.	
30550	- Daybeacon 28	29-40-14.889N 083-24-20.345W				TR on pile.	
30550.5	- LIGHT 29	29-40-15.564N 083-24-20.819W	Q G	16	4	SG on pile.	
30555	- Daybeacon 30	29-40-15.555N 083-24-16.059W				TR on pile.	
30560	- Daybeacon 31	29-40-16.657N 083-24-14.379W				SG on pile.	
30560.5	- LIGHT 32	29-40-16.556N 083-24-08.490W	Q R	16	4	TR on pile.	
30565	- Daybeacon 33	29-40-17.896N 083-24-08.535W				SG on pile.	

(1) No.	(2) Name and Location	(3) Position	(4) Characteristic	(5) Height	(6) Range	(7) Structure	(8) Remarks
FLORIDA - Seventh District							
HORSESHOE POINT TO ROCK ISLAND (Chart 11407)							
Steinhatchee River							
30570	- Daybeacon 34	29-40-22.683N 083-24-03.020W				TR on pile.	
30570.5	- LIGHT 35	29-40-25.291N 083-24-01.108W	FI G 2.5s	16	5	SG on pile.	
30575	- Daybeacon 36	29-40-24.186N 083-23-58.605W				TR on pile.	
30580	- Daybeacon 38	29-40-23.066N 083-23-53.793W				TR on pile.	
30580.1	- Daybeacon 40	29-40-20.439N 083-23-47.720W				TR on pile.	
30580.2	- Buoy 41	29-40-16.886N 083-23-39.470W				Green can.	
30580.3	- LIGHT 42	29-40-15.289N 083-23-39.584W	Q R	16	4	TR on pile.	
30580.5	- Daybeacon 45	29-40-15.759N 083-23-28.920W				SG on pile.	
30580.6	- Daybeacon 46	29-40-14.229N 083-23-22.927W				TR on pile.	
30580.7	- Shoal Daybeacon	29-40-15.333N 083-23-24.482W				NW on pile.	
30580.8	- LIGHT 47	29-40-14.054N 083-23-19.209W	Q G	16	4	SG on pile.	
30580.9	- Daybeacon 48	29-40-07.308N 083-23-13.361W				TR on pile.	
30585	Big Grassy Island Bird Rack Obstruction Daybeacon	29-43-09.000N 083-34-22.500W				NW on platform worded DANGER OBSTRUCTION.	Private aid.
30590	Fish Creek Bird Rack Obstruction Daybeacon	29-47-10.000N 083-37-15.000W				NW on platform worded DANGER OBSTRUCTION.	Private aid.
Keaton Beach							
30600	- Daybeacon 2	29-48-51.425N 083-37-21.332W				TR on pile.	
30605	- Daybeacon 3	29-48-53.755N 083-36-58.674W				SG on pile.	
30610	- Daybeacon 4	29-48-55.397N 083-36-44.618W				TR on pile.	
30615	- Daybeacon 4A	29-48-56.542N 083-36-36.866W				TR on pile.	
30620	- LIGHT 5	29-48-57.295N 083-36-35.634W	FI G 4s	16	5	SG on pile.	
30625	- Daybeacon 6	29-48-54.895N 083-36-19.854W				TR on pile.	
30630	- LIGHT 8	29-48-52.435N 083-36-01.794W	FI R 2.5s	16	5	TR on pile.	
30635	- Daybeacon 10	29-48-52.495N 083-35-49.854W				TR on pile.	
30640	- LIGHT 11	29-48-53.193N 083-35-48.892W	Q G	16	4	SG on pile.	
30645	- Daybeacon 12	29-48-52.135N 083-35-48.114W				TR on pile.	
30650	- Daybeacon 13	29-48-50.995N 083-35-44.034W				SG on pile.	
30655.1	- <i>Lighted Buoy 14</i>	29-48-50.253N 083-35-43.496W	Q R		4	Red.	
30660	- Daybeacon 15	29-48-50.613N 083-35-42.358W				SG on pile.	
30665	- LIGHT 16	29-48-53.035N 083-35-35.934W	FI R 4s	16	5	TR on pile.	
30670	- Daybeacon 17	29-48-54.235N 083-35-36.294W				SG on pile.	
30675	- Daybeacon 18	29-48-59.335N 083-35-32.634W				TR on pile.	

(1) No.	(2) Name and Location	(3) Position	(4) Characteristic	(5) Height	(6) Range	(7) Structure	(8) Remarks
FLORIDA - Seventh District							
HORSESHOE POINT TO ROCK ISLAND (Chart 11407)							
Steinhatchee River							
Keaton Beach							
30680	- LIGHT 19	29-49-02.755N 083-35-31.262W	FI G 2.5s	16	5	SG on pile.	
30685	- Daybeacon 20	29-49-01.915N 083-35-30.234W				TR on pile.	
30687	- Canal West Obstruction Buoy	29-49-07.380N 083-35-35.280W				Orange and white bands with orange diamond; can.	Private aid.
30688	- Canal E Obstruction Buoy	29-49-05.460N 083-35-34.920W				Orange and white bands with orange diamond; can.	Private aid.
Cedar Island							
30700	Dekle Beach Bird Rack Obstruction Daybeacon	29-49-48.000N 083-38-30.000W				NW on platform worded DANGER OBSTRUCTION.	Private aid.
30705	SPRING WARRIOR CREEK APPROACH LIGHT SW	29-55-21.000N 083-41-12.000W	Q W	15		NR on dolphin.	Private aid.
30710	FENHOLWAY RIVER APPROACH LIGHT FR	29-58-34.766N 083-47-17.552W	Q W			NR on dolphin.	Private aid.
WEST INDIES (Puerto Rico) - Seventh District							
WEST COAST OF PUERTO RICO (Chart 25671)							
La Parguera							
30715	Punta Borinquen Light	18-29-49.849N 067-08-55.564W	FI (2)W 15s 0.5s fl 10s ec. 0.5s fl 4s ec.	292	14	Gray cylindrical tower. 292	
PUNTA PENON TO PUNTA TALEGA (Chart 25668)							
30720	Arecibo Light	18-28-55.090N 066-41-55.333W	FI W 5s	120	11	White hexagonal tower attached to square flat roofed dwelling. 120	
30721	ARECIBO NORTH JETTY LIGHT 1	18-28-40.669N 066-42-05.092W	F G	16		SG on Pile on Jetty	Private aid.
30722	ARECIBO SOUTH JETTY LIGHT 2	18-28-40.682N 066-42-05.091W	F R	16		TR on pile on jetty.	Private aid.
30723	<i>Waverider Lighted Buoy G</i>	18-29-27.060N 066-42-01.861W	FI Y 5s			Yellow sphere with antenna.	Private aid.
Puerto Arecibo							
30725	- Buoy 1	18-28-47.749N 066-42-17.904W				Green can.	
30730	- Buoy 2	18-28-42.649N 066-42-23.064W				Red nun.	
30733	- Buoy 4	18-28-40.643N 066-42-15.602W				Red nun.	
30734	- Buoy 6	18-28-44.223N 066-42-09.708W				Red nun.	
BAHIA DE SAN JUAN (Chart 25670)							
Bahia De San Juan							
30735	Puerto San Juan Light	18-28-15.589N 066-07-24.967W	FI (3)W 40s	169	11	Buff colored square tower, octagonal base, on Morro Castle. 169	Obscured from 281° to 061°.
30736.3	- <i>FAD Lighted Buoy D</i>	18-32-15.800N 066-03-39.000W	Q Y			Yellow.	Private aid.
30736.4	- <i>FAD Lighted Buoy E</i>	18-34-44.900N 066-12-00.600W	FI Y 2.5s			Yellow.	Private aid.
30736.5	- <i>FAD Lighted Buoy F</i>	18-35-23.200N 066-17-12.500W	FI Y 6s			Yellow.	Private aid.
30736.6	- <i>FAD Lighted Buoy G</i>	18-34-54.000N 066-21-36.000W	Q Y			Yellow.	Private aid.
30737	<i>University of Puerto Rico Data Lighted Buoy B</i>	18-28-28.200N 066-05-57.000W	FI Y 4s			Yellow.	Private aid.

(1) No.	(2) Name and Location	(3) Position	(4) Characteristic	(5) Height	(6) Range	(7) Structure	(8) Remarks
WEST INDIES (Puerto Rico) - Seventh District							
BAHIA DE SAN JUAN (Chart 25670)							
Bahia De San Juan							
30745	- RANGE FRONT LIGHT	18-27-25.530N 066-07-42.424W	Iso R 2s	27		On skeleton tower on piles.	AIS: MMSI 993672172 Visible 1.5° each side of range line. Lighted throughout 24 hours.
30745.5	- RANGE FRONT PASSING LIGHT	18-27-25.503N 066-07-42.438W	Fl W 6s		5	On same structure as Bahia De San Juan Range Front Light.	Visible all around.
30750	- RANGE REAR LIGHT 240 yards, 181° from front light.	18-27-18.392N 066-07-42.552W	Oc R 4s	48		On skeleton tower on piles.	AIS: MMSI 993672173 Visible 1.5° each side of rangeline. Lighted throughout 24 hours.
30760	- Lighted Buoy 2	18-28-19.812N 066-07-46.323W	Fl R 4s		5	Red.	AIS: MMSI 993672167
30765	- Lighted Buoy 3	18-28-17.840N 066-07-36.444W	Fl G 4s		5	Green.	AIS: MMSI 993672168
30770	- Lighted Buoy 4	18-28-09.907N 066-07-45.782W	Fl R 2.5s		5	Red.	
30775	- Lighted Buoy 5	18-28-10.363N 066-07-37.663W	Fl G 2.5s		5	Green.	
30780	- Lighted Buoy 6	18-28-02.220N 066-07-44.943W	Q R		4	Red.	
30790	- Lighted Buoy 7	18-27-59.995N 066-07-33.270W	Q G		3	Green.	AIS: MMSI 993672169
30795	- Lighted Buoy 8	18-27-49.717N 066-07-38.333W	Fl R 2.5s		5	Red.	AIS: MMSI 993672170
30795.1	- Lighted Buoy 9	18-27-50.246N 066-07-26.342W	Fl G 2.5s		5	Green.	
30800	- Lighted Buoy 10	18-27-32.622N 066-07-18.351W	Fl R 4s		5	Red.	
30805	- Lighted Buoy 11	18-27-30.110N 066-07-01.642W	Q G		4	Green.	
30810	- Lighted Buoy 13	18-27-11.498N 066-06-35.996W	Fl G 4s		5	Green.	AIS: MMSI 993672171
30815	San Juan Harbor Anchorage F Lighted Buoy A	18-27-00.827N 066-06-58.972W	Fl Y 2.5s		4	Yellow.	
30820	- Lighted Buoy 14	18-27-00.359N 066-06-42.336W	Q R		4	Red.	
30825	TMT OUTER DOLPHIN OBSTRUCTION LIGHT	18-27-03.804N 066-06-11.598W	Q W			On mooring dolphin.	Private aid.
30830	TMT MIDDLE DOLPHIN OBSTRUCTION LIGHT	18-27-03.804N 066-06-11.598W	Q W			On mooring dolphin.	Private aid.
30835	San Juan Harbor Anchorage E Buoy A	18-27-14.185N 066-06-23.889W				Yellow can.	
Army Terminal Channel							
30845	- Lighted Buoy A	18-26-55.181N 066-06-25.496W	Fl (2+1)G 6s		5	Green and red bands.	
30850	- Lighted Buoy 2	18-26-49.940N 066-06-35.305W	Fl R 2.5s		5	Red.	AIS: MMSI 993672162
30855	- Lighted Buoy 3	18-26-49.892N 066-06-31.106W	Fl G 4s		5	Green.	AIS: MMSI 993672163
30860	- Lighted Buoy 4	18-26-30.540N 066-06-34.186W	Fl R 4s		5	Red nun.	
30862	ARMY TERMINAL NORTHEAST LIGHT	18-25-46.800N 066-06-29.700W	Fl W 4s			On pier.	Private aid.
30863	ARMY TERMINAL NORTHWEST LIGHT	18-25-46.800N 066-06-29.700W	Fl W 4s			On pier.	Private aid.
30865	- RANGE FRONT LIGHT	18-25-39.901N 066-06-28.253W	Q R		35	KRW on tower.	AIS: MMSI 993672164 Visible 1.5° each side of rangeline.
30870	- RANGE REAR LIGHT 380 yards, 176.4° from front light.	18-25-28.622N 066-06-27.515W	Oc R 4s	59		KRW on tower.	AIS: MMSI 993672165 Visible 1.5° each side of rangeline.

(1) No.	(2) Name and Location	(3) Position	(4) Characteristic	(5) Height	(6) Range	(7) Structure	(8) Remarks
WEST INDIES (Puerto Rico) - Seventh District							
BAHIA DE SAN JUAN (Chart 25670)							
Bahia De San Juan							
Army Terminal Channel							
30875	- Lighted Buoy 5	18-26-27.470N 066-06-28.806W	FI G 6s		5	Green.	
30880	- Lighted Buoy 6	18-26-14.023N 066-06-33.164W	FI R 2.5s		5	Red.	
30885	- Lighted Buoy 7	18-26-06.159N 066-06-27.857W	FI G 4s		5	Green.	
30890	- Turning Basin Lighted Buoy 9	18-25-56.889N 066-06-19.068W	FI G 2.5s		5	Green.	AIS: MMSI 993672166
Puerto Nuevo Channel							
30895	- Lighted Buoy 1	18-25-56.069N 066-06-08.636W	FI G 4s		5	Green.	AIS: MMSI 993672178
30900	- RANGE FRONT LIGHT	18-26-28.033N 066-05-10.376W	Q R		47	KRW on tower on piles.	AIS: MMSI 993672179 Visible 2° each side of rangeline.
30905	- RANGE REAR LIGHT 616 yards, 058.4° from front light.	18-26-37.637N 066-04-54.022W	Oc R 4s		79	KRW on tower.	AIS: MMSI 993672180 Visible 2° each side of rangeline.
30910	- Lighted Buoy 3	18-26-08.273N 066-05-48.940W	FI G 4s		5	Green.	
30915	- Lighted Buoy 5	18-26-23.175N 066-05-23.214W	Q G		4	Green.	
30920	ISLA GRANDE PIER 16 SOUTHEAST LIGHT	18-26-52.500N 066-05-12.000W	FI W 4s			On pier.	Private aid.
30930	ISLA GRANDE PIER 16 SOUTHWEST LIGHT	18-26-55.000N 066-05-17.000W	FI W 4s				Private aid.
Graving Dock Channel							
31060	- RANGE FRONT LIGHT	18-26-27.054N 066-04-59.378W	Q G		40	KRW on skeleton tower.	AIS: MMSI 993672176 Visible 1.5° each side of rangeline.
31065	- RANGE REAR LIGHT 165 yards, 110.8° from front light.	18-26-25.317N 066-04-54.575W	Oc G 4s		84	KRW on tower.	AIS: MMSI 993672177 Visible 1.5° each side of rangeline.
31070	- Lighted Buoy 1	18-26-53.276N 066-06-06.432W	FI G 2.5s		5	Green.	
31075	- Lighted Buoy 2	18-26-40.230N 066-05-42.986W	FI R 4s		5	Red.	AIS: MMSI 993672174
31080	- Lighted Buoy 3	18-26-44.199N 066-05-40.696W	FI G 2.5s		4	Green.	AIS: MMSI 993672175
31085	- Lighted Buoy 4	18-26-34.536N 066-05-23.010W	Q R		5	Red.	
31085.5	- TURNING BASIN LIGHT 5	18-26-35.287N 066-05-10.274W	FI G 4s		10	5	SG on pile.
San Antonio Channel							
31100	San Juan CG Mooring Buoy	18-27-42.554N 066-06-53.218W				White labeled CG.	
31105	- PIER 1 EAST OBSTRUCTION LIGHT	18-27-39.632N 066-06-47.628W	F G		10	On dolphin.	Private aid.
31110	- PIER 3 WEST OBSTRUCTION LIGHT		F G		13	On dolphin.	Private aid.
31115	- PIER 4 SOUTH OBSTRUCTION LIGHT	18-27-44.000N 066-06-37.370W	F G			On pier.	Private aid.
PUNTA PENON TO PUNTA VACIA TALEGA (Chart 25668)							
Boca de Cangrejos							
31120	CABALLO CHANNEL RANGE FRONT LIGHT (1)	18-26-40.804N 065-59-52.595W	F R		20	Red and orange diamond daymark.	Private aid.
31125	CABALLO CHANNEL RANGE REAR LIGHT (1) 29 yards, 146.5° from front light.	18-26-40.804N 065-59-52.595W	F R		25	Red and orange round daymark.	Private aid.
31130	- Lighted Buoy BC	18-28-07.620N 066-00-39.160W	Mo (A) W		6	Red and white stripes with red spherical topmark.	Use only with local knowledge.
31135	- PFM LIGHT		F W			On pile.	Maintained by the Federal Aviation Admin. Private aid.

(1) No.	(2) Name and Location	(3) Position	(4) Characteristic	(5) Height	(6) Range	(7) Structure	(8) Remarks
WEST INDIES (Puerto Rico) - Seventh District							
VIRGIN PASSAGE AND SONDA DE VIEQUES (Chart 25650)							
31140	<i>Punta Picua Lighted Buoy WR 2</i> Northeast of 2 1/2 fathom shoal.	18-26-30.577N 065-45-35.980W	FI R 4s		5	Red.	
31145	La Llave Buoy 1	18-25-43.000N 065-48-38.000W				Green can.	Private aid.
31150	La Llave Buoy 2	18-25-40.500N 065-48-43.000W				Red nun.	Private aid.
BAHIA DE FAJARDO AND APPROACHES (Chart 25667)							
31155	Cabo San Juan Light	18-22-53.524N 065-37-05.184W	FI W 15s	260	11	Cylindrical tower on front of white rectangular dwelling; black band around base. 260	
31160	LAS CUCARACHAS LIGHT	18-24-01.232N 065-36-40.787W	FI W 6s	38	5	NG on skeleton tower.	
Bahia de Fajardo							
Las Croabas							
31165	- Buoy 1	18-21-48.054N 065-37-20.564W				Green can.	
31170	- Buoy 2	18-21-49.073N 065-37-20.146W				Red nun.	
31175	- Buoy 3	18-21-50.368N 065-37-22.916W				Green can.	
Punta Gorda							
31180	- EAST JETTY LIGHT	18-21-26.000N 065-37-30.000W	F R		18	TR on pile on jetty.	Private aid.
31185	- WEST JETTY LIGHT	18-21-25.500N 065-37-30.750W	F G		10	SG on pile on jetty.	Private aid.
31190	- EAST SEAWALL LIGHT	18-21-26.700N 065-37-31.000W	F R		18	TR on pile on seawall.	Private aid.
31195	- WEST SEAWALL LIGHT	18-21-25.000N 065-37-30.000W	F G		10	SG on pile on seawall.	Private aid.
Bahia de Fajardo							
31200	<i>Fifteen-Foot Spot Lighted Buoy 1</i>	18-20-48.297N 065-36-55.787W	FI G 2.5s		5	Green.	AIS: MMSI 993672188
31205	Bajo Onaway Buoy 3	18-20-46.157N 065-37-24.865W				Green can.	AIS: MMSI 993672189
31210	PUERTO CHICO MARINA BREAKWATER LIGHT	18-20-49.829N 065-38-00.581W	F R			On pile.	Private aid.
31230	SEA LOVERS PIER BUOY WEST LIGHT	18-20-44.929N 065-38-07.281W	F R			On pier pile.	Private aid.
31235	FAJARDO HARBOR PIER OBSTRUCTION WEST LIGHT	18-20-04.831N 065-37-46.581W	F R			On pile.	Private aid.
Isleta Marina							
31240	- PIER A LIGHT	18-20-21.130N 065-37-18.581W	Q W			On pile.	Private aid.
31245	- PIER B LIGHT	18-20-19.530N 065-37-16.681W	F G			On pile.	Private aid.
31250	- PIER C LIGHT	18-20-17.630N 065-37-11.481W	F G			On pile.	Private aid.
31255	- PIER D LIGHT	18-20-18.330N 065-37-09.281W	F G			On pile.	Private aid.
31260	- Daybeacon 2	18-20-16.530N 065-37-13.481W				TR on pile.	Private aid.
PASAJE DE SAN JUAN TO PUERTO DE HUMACAO (Chart 25663)							
31265	<i>Isla Palominos Lighted Buoy 2</i>	18-21-09.786N 065-33-31.753W	FI R 4s		5	Red.	
Isla Palominos Marina							
31270	- Buoy 1	18-20-48.600N 065-34-25.250W				Green can.	Private aid.
31275	- Buoy 2	18-20-47.500N 065-34-25.500W				Red nun.	Private aid.

(1) No.	(2) Name and Location	(3) Position	(4) Characteristic	(5) Height	(6) Range	(7) Structure	(8) Remarks
WEST INDIES (Puerto Rico) - Seventh District							
PASAJE DE SAN JUAN TO PUERTO DE HUMACAO (Chart 25663)							
Isla Palominos Marina							
31280	- Buoy 3	18-20-47.500N 065-34-17.150W				Green can.	Private aid.
31285	- Buoy 4	18-20-46.000N 065-34-18.000W				Red nun.	Private aid.
31290	- Buoy 5	18-20-45.000N 065-34-13.400W				Green can.	Private aid.
31295	- Buoy 6	18-20-44.000N 065-34-14.500W				Red nun.	Private aid.
31300	Cayo Largo Buoy 1 North side of shoals.	18-19-52.666N 065-35-28.657W				Green can.	
31305	<i>Cayo Largo Lighted Buoy 1A</i> Midway of westerly shoal.	18-18-53.348N 065-35-19.147W	FI G 4s		5	Green.	
31310	Isla De Ramos Buoy 2	18-18-38.074N 065-35-54.186W				Red nun.	
31315	Punta Barrancas Obstruction Daybeacon	18-18-30.300N 065-37-10.500W				NW on pile worded DANGER REEF.	Private aid.
Puerto Del Rey Marina							
31330	- NORTH CHANNEL LIGHT 4	18-17-26.500N 065-37-50.850W	FI R 5s	10		TR on pile.	Private aid.
31335	- NORTH CHANNEL LIGHT 5	18-17-21.000N 065-37-55.000W	FI G 5s	28		SG on pile.	Private aid.
31335.1	<i>Puerto Del Rey North Channel Lighted Buoy 6</i>	18-17-25.800N 065-37-55.800W	Q R			Red.	Private aid.
31335.2	<i>Puerto Del Rey North Channel Lighted Buoy 7</i>	18-17-24.000N 065-38-00.000W	Q G			Green.	Private aid.
31360	<i>Bajos Largo Lighted Buoy 3</i>	18-17-41.714N 065-34-50.397W	FI G 2.5s		5	Green.	
31365	Punta Figueras Buoy 4 On shoal.	18-17-28.501N 065-35-26.866W				Red nun.	Buoy on edge of red sector of Cabeza de Perro Light.
31370	Roca Lavandera Del Oeste Buoy 5	18-16-13.006N 065-34-04.106W				Green can.	
31375	CABEZA DE PERRO LIGHT	18-14-58.824N 065-34-34.612W	FI W 6s (R sector)	80	W 8 R 6 R 6	NR on skeleton tower.	Red from 021° to 031° and 066° to 161°. Obscured from 031° to 066°.
31380	BAJOS CHINCHORRO DEL SUR LIGHT	18-14-03.286N 065-31-09.292W	FI W 4s	25	8	NR on tower on piles.	AIS: MMSI 993672186
31383	<i>CariCOOS Data Lighted Buoy E</i>	18-15-34.140N 065-27-24.540W	FI Y 4s			Yellow.	Private aid.
BAHIA DE SAN JUAN (Chart 25670)							
PASAJE DE VIEQUES AND RADAS ROOSEVELT (Chart 25664)							
31385	<i>Cabeza De Perro Lighted Buoy 7</i>	18-13-32.864N 065-33-41.574W	FI G 6s		5	Green.	
WEST INDIES (Puerto Rico) - Seventh District							
PASAJE DE VIEQUES AND RADAS ROOSEVELT (Chart 25664)							
Vieques Southwest Channel							
31415	- <i>Lighted Buoy 2</i>	18-10-06.091N 065-36-23.047W	FI R 2.5s		5	Red.	
ENSENADA HONDA (Chart 25666)							
Roosevelt Roads Harbor							
31430	- <i>Channel Lighted Buoy 2</i>	18-12-12.583N 065-36-23.912W	FI R 6s		5	Red.	
31445	- <i>Channel Lighted Buoy 3</i>	18-12-10.885N 065-36-38.286W	FI G 4s		5	Green.	
31460	- <i>Channel Lighted Buoy 6</i>	18-12-57.473N 065-37-11.147W	FI R 2.5s		5	Red.	
31465	- <i>Channel Lighted Buoy 7</i>	18-12-51.109N 065-37-18.732W	FI G 4s		5	Green.	
31490	ROOSEVELT ROADS PIER 3 EAST LIGHT	18-13-22.100N 065-37-10.200W	F R	10		On pier.	Maintained by U. S. Navy. Private aid.
31495	ROOSEVELT ROADS PIER 2 EAST LIGHT	18-13-40.200N 065-37-11.200W	F R	10		On pier.	Maintained by U. S. Navy. Private aid.

(1) No.	(2) Name and Location	(3) Position	(4) Characteristic	(5) Height	(6) Range	(7) Structure	(8) Remarks
WEST INDIES (Puerto Rico) - Seventh District							
VIRGIN PASSAGE AND SONDE DE VIEQUES (Chart 25650)							
Sonde de Vieques							
31520	Bajo Blake South Buoy 3	18-20-25.401N 065-31-52.474W				Green can.	
31525	CAYO LOBITO LIGHT	18-19-59.852N 065-23-30.573W	FI W 6s	110	8	NR on skeleton tower.	
31527	CABALLO BLANCO LIGHT	18-10-19.400N 065-28-02.800W	Q W	12			Private aid.
PASAJE DE VIEQUES AND RADAS ROOSEVELT (Chart 25664)							
Radas Roosevelt Passage							
31530	PUNTA MULAS LIGHT	18-09-16.014N 065-26-37.491W	Oc R 4s	68	7	White octagonal tower on top of flat-roofed dwelling.	
31535	<i>Sonda De Vieques Obstruction Lighted Buoy Lae</i> Marks end of sewer outfall.	18-09-04.864N 065-26-38.571W				Black and red bands.	Private aid.
31550	- <i>Lighted Buoy 1</i>	18-10-59.629N 065-28-11.936W	FI G 2.5s		5	Green.	AIS: MMSI 993672187
31565	- <i>Lighted Buoy 3</i>	18-09-56.946N 065-31-00.329W	FI G 6s		5	Green.	
31570	- <i>Lighted Buoy 4</i>	18-10-17.073N 065-31-06.772W	FI R 2.5s		5	Red.	
31590	VIEQUES NAVAL PIER LIGHT (2)		F R			On pier.	Maintained by U.S. Navy. Private aid.
31595	VIEQUES NAVAL BREAKWATER LIGHT		Q R			On pile.	Maintained by U.S. Navy. Private aid.
WEST INDIES (Isla de Culebra) - Seventh District							
ENSENADA HONDA (Chart 25654)							
Canal del Este							
31600	- Buoy 2	18-16-36.463N 065-15-05.785W				Red nun.	
31605	<i>Cabezas Crespas Lighted Buoy 3</i>	18-16-50.860N 065-15-24.061W	FI G 4s		5	Green.	
31610	Cabezas Puercas Buoy 4	18-17-02.059N 065-15-18.060W				Red nun.	
31615	Isla De Culebra Outer Range Front Daybeacon	18-17-38.010N 065-16-57.245W				KRW on skeleton tower.	
31620	Isla De Culebra Outer Range Rear Daybeacon 754 yards, 295.7° from front daybeacon	18-17-47.729N 065-17-18.410W				KRW on skeleton tower.	
31625	Bajo Grouper Buoy 5	18-17-05.879N 065-15-59.141W				Green can.	
31630	Bajo Camaron Buoy 6	18-17-08.212N 065-15-47.388W				Red nun.	
31635	<i>Bajo Snapper Lighted Buoy 8</i>	18-17-21.706N 065-16-17.519W	Q R		4	Red.	
31640	Isla De Culebra Inner Range Front Daybeacon On Punta Cemeterio, Isla de Culebra	18-18-26.491N 065-17-14.888W				KRW on skeleton tower.	
31645	Isla De Culebra Inner Range Rear Daybeacon 1,176 yards, 322.6° from front daybeacon.	18-18-54.282N 065-17-37.134W				KRW on skeleton tower.	
31650	Punta Carenero Buoy 10	18-17-36.426N 065-16-33.411W				Red nun.	
31655	<i>Punta Colorada Lighted Buoy 9</i>	18-17-35.597N 065-16-35.068W	FI G 4s		5	Green.	
Ensenada Honda							
31660	Punta Carenero Buoy 12	18-17-46.038N 065-16-40.333W				Red nun.	
31665	Punta Cabras Buoy 14	18-18-00.744N 065-16-51.107W				Red nun.	
VIRGIN PASSAGE AND SONDE DE VIEQUES (Chart 25650)							
Sonde de Vieques							
31670	<i>Bajo Amarillo Lighted Buoy 2</i>	18-16-39.980N 065-16-30.772W	FI R 4s		5	Red.	

(1) No.	(2) Name and Location	(3) Position	(4) Characteristic	(5) Height	(6) Range	(7) Structure	(8) Remarks
WEST INDIES (Isla de Culebra) - Seventh District							
VIRGIN PASSAGE AND SONDE DE VIEQUES (Chart 25650)							
Sonde de Vieques							
31675	PUNTA DEL SOLDADO LIGHT	18-16-40.900N 065-17-13.304W	FI W 2.5s	65	5	NR on tower.	
31683	<i>North St Thomas Lighted Buoy H</i>	18-38-20.760N 064-58-46.320W	FI Y 4s			Yellow sphere.	Private aid.
Virgin Passage							
31685	Isla Culebrita Light	18-18-49.333N 065-13-38.701W	FI W 10s	305	14	Stone-colored cylindrical tower with red trim on flat-roofed dwelling. 305	Obscured by N.E. Cay from 125° to 142°.
31690	SAVANA ISLAND LIGHT	18-20-14.634N 065-04-58.717W	FI W 4s	300	5	White tower.	
31695	<i>Sail Rock Lighted Buoy 1</i>	18-17-02.545N 065-06-30.669W	FI G 6s		5	Green.	
31700	<i>Bajos Grampus South Lighted Buoy 2</i>	18-15-24.088N 065-11-42.148W	FI R 4s		5	Red.	
WEST INDIES (Isla de Vieques) - Seventh District							
VIRGIN PASSAGE AND SONDE DE VIEQUES (Chart 25650)							
Isla de Vieques							
31705	PUNTA ESTE LIGHT	18-08-07.351N 065-16-04.892W	FI W 6s	43	9		
WEST INDIES (Puerto Rico) - Seventh District							
PUERTO YABUCOA (Chart 25661)							
Palmas del Mar							
31725	- HARBOR ENTRANCE LIGHT 1	18-04-34.950N 065-47-46.010W	FI G 6s			SG on pile.	Private aid.
31730	- HARBOR ENTRANCE LIGHT 2	18-04-36.710N 065-47-45.670W	Q W			TR on pile.	Red from 203.5° to 295°. Private aid.
31735	- YACHT CLUB LIGHT 4	18-04-37.200N 065-47-47.720W	FI R 2.5s			TR on pile.	Private aid.
31740	- YACHT CLUB LIGHT 6	18-04-39.820N 065-47-52.850W	FI R 4s			TR on pile.	Private aid.
Puerto Yabucoa							
31745	- CHANNEL RANGE FRONT LIGHT	18-03-16.474N 065-50-10.681W	Q G			KRW on tower.	Visible 1° each side of rangeline. Private aid.
31750	- CHANNEL RANGE REAR LIGHT 910 yards, 296.8° from front light.	18-03-28.772N 065-50-35.982W	Iso G 6s			KRW on tower.	Visible 1° each side of rangeline. Private aid.
31755	- <i>Channel Lighted Buoy 2</i>	18-02-32.479N 065-48-32.779W	FI R 4s			Red.	Private aid.
31760	- <i>Channel Lighted Buoy 3</i>	18-02-29.579N 065-48-42.979W	Q G			Black.	Private aid.
31765	- CHANNEL LIGHT 5	18-02-40.578N 065-49-03.379W	FI G 4s			SG on dolphin.	Ra ref. Private aid.
31770	- CHANNEL LIGHT 6	18-02-45.508N 065-49-00.325W	FI R 4s			TR on dolphin.	Ra ref. Private aid.
31775	- CHANNEL LIGHT 7	18-02-51.484N 065-49-27.854W	FI G 4s			SG on pile.	Ra ref. Private aid.
31780	- CHANNEL LIGHT 8	18-02-57.954N 065-49-24.538W	FI R 4s			TR on pile.	Ra ref. Private aid.
31785	- CHANNEL BREAKWATER LIGHT	18-03-08.609N 065-49-41.245W	F R				Ra ref. Private aid.
31790	PUERTO YUBUCOA CHANNEL LIGHT 10	18-03-10.660N 065-49-49.406W	FI R 4s			TR on pile.	Ra ref. Private aid.
31795	- CHANNEL LIGHT 9	18-03-02.686N 065-49-50.552W	FI G 4s			SG on pile.	Ra ref. Private aid.

(1) No.	(2) Name and Location	(3) Position	(4) Characteristic	(5) Height	(6) Range	(7) Structure	(8) Remarks
WEST INDIES (Puerto Rico) - Seventh District							
GUANICA LIGHT TO PUNTA TUNA LIGHT (Chart 25677)							
31800	Punta Tuna Light	17-59-18.088N 065-53-07.001W	FI (2)W 30s	111	11	White octagonal tower on square, flat-roofed dwelling. 111	
Las Mareas							
31805	- <i>Lighted Buoy LM</i>		Mo (A) W			Red and white stripes with red spherical topmark.	Private aid.
31810	- RANGE FRONT LIGHT	17-56-16.884N 066-09-16.598W	Q W			KRW on tower.	Private aid.
31815	- RANGE REAR LIGHT 635 yards, 017.7° from front light.	17-56-34.883N 066-09-16.598W	Iso W 6s			KRW on tower.	Private aid.
31820	- <i>Lighted Buoy 1</i>	17-55-28.886N 066-09-53.598W	FI G 4s			Black.	Private aid.
31825	- <i>Lighted Buoy 2</i>	17-55-23.886N 066-09-42.598W	FI R 2.5s			Red.	Private aid.
31830	- LIGHT 3	17-55-46.885N 066-09-42.598W	FI G 4s			SG on pile.	Private aid.
31835	- LIGHT 4	17-55-42.886N 066-09-35.598W	FI R 2.5s			TR on tower.	Private aid.
31840	- ARTICULATED LIGHT 5	17-55-54.885N 066-09-36.598W	Q G			On mast.	Private aid.
31845	- LIGHT 6	17-55-48.385N 066-09-30.098W	Q R			TR on pile.	Private aid.
31850	- PIER LIGHT (3)	17-56-05.887N 066-37-16.121W	F R			On dolphin.	Private aid.
BAHIA DE JOBOS AND BAHIA DE RINCON							
Bahia de Jobos							
31855	- LIGHT	17-56-01.651N 066-16-58.282W	FI W 2.5s	28	5	NR on pile.	
31860	- Buoy 2	17-55-52.603N 066-16-20.241W				Red nun.	
31862	- Buoy 3	17-55-54.014N 066-15-49.998W				Green can.	
31865	Cayo Puerca Buoy 5	17-55-29.899N 066-14-18.600W				Green can.	
31880	- EAST PIPE OBSTRUCTION LIGHT On rock mound.	17-56-00.884N 066-13-40.102W	Q R			On piles.	Private aid.
31885	- PIPE WEST OBSTRUCTION LIGHT On rock mound.	17-56-00.884N 066-13-40.602W	Q R			On piles.	Private aid.
Aguirre Power Plant							
31890	- <i>Lighted Buoy 1</i>	17-55-52.020N 066-13-47.280W	Q G			Green.	Private aid.
31895	- <i>Lighted Buoy 2</i>	17-55-54.000N 066-13-39.000W	Q R			Red.	Private aid.
31900	- <i>Lighted Buoy 3</i>	17-56-04.000N 066-13-38.000W	FI G 4s			Green.	Private aid.
31905	- <i>Lighted Buoy 4</i>	17-56-03.000N 066-13-36.000W	FI R 4s			Red.	Private aid.
31910	- <i>Lighted Buoy 5</i>	17-56-46.082N 066-13-41.402W	FI G 4s			Green.	Private aid.
31915	- <i>Lighted Buoy 6</i>	17-56-53.182N 066-13-26.002W	FI R 4s			Red.	Private aid.
31920	- <i>Lighted Buoy 8</i>	17-56-59.482N 066-13-29.802W	FI R 4s			Red.	Private aid.
BAHIA DE PONCE AND APPROACHES (Chart 25683)							
31925	Isla Caja De Muertos Light	17-53-35.422N 066-31-16.210W	FI W 30s	297	10	Gray cylindrical tower on center of flat-roofed dwelling. 297	
31927	Ponce Yacht & Fishing Club Special Purpose Buoy A	17-55-20.000N 066-33-53.000W				Yellow can.	Private aid.
31930	Ponce Yacht Club Racing Buoy	17-53-49.600N 066-31-28.800W				Yellow can.	Private aid.

(1) No.	(2) Name and Location	(3) Position	(4) Characteristic	(5) Height	(6) Range	(7) Structure	(8) Remarks
WEST INDIES (Puerto Rico) - Seventh District							
BAHIA DE PONCE AND APPROACHES (Chart 25683)							
31935	BARCAZA PIER LIGHT	17-53-09.500N 066-31-45.000W	FI R 6s			On pier.	Private aid.
31940	RIO BUCANA EAST JETTY LIGHT	17-58-01.883N 066-36-00.620W	FI W 5s			On a tripod.	Private aid.
31941	<i>University of Puerto Rico Data Lighted Buoy A</i>	17-51-36.600N 066-31-25.200W	FI Y 4s			Yellow	Private aid.
Bahia de Ponce							
31950	ISLA DE CARDONA LIGHT	17-57-24.399N 066-38-06.131W	FI W 4s	46	8	White cylindrical tower on center of front of flatroofed dwelling.	
31955	- <i>Lighted Buoy 1</i>	17-55-59.714N 066-38-12.217W	FI G 4s		4	Green.	AIS: MMSI 993672628
31960	- RANGE FRONT LIGHT	17-58-26.112N 066-37-18.753W	FI G 2.5s	18		On pile.	AIS: MMSI 993672192 Visible 1.5° each side of rangeline. Lighted throughout 24 hours.
31965	- RANGE REAR LIGHT 702 yards, 015° from front light.	17-58-46.287N 066-37-13.108W	Iso G 6s	48		On skeleton tower.	AIS: MMSI 993672193 Visible 1.5° each side of rangeline. Lighted throughout 24 hours.
31965.1	- <i>Lighted Buoy 2</i>	17-55-52.773N 066-37-54.859W	FI R 4s		5	Red.	
31965.2	- <i>Lighted Buoy 4</i>	17-56-40.343N 066-37-43.204W	FI R 2.5s		5	Red.	
31970	- <i>Lighted Buoy 5</i>	17-57-09.031N 066-37-45.353W	FI G 2.5s		5	Green.	AIS: MMSI 993672191
31975	- <i>Lighted Buoy 6</i>	17-57-47.553N 066-37-20.123W	FI R 6s		4	Red.	
31980	MUELLE MUNICIPAL PIER SOUTH LIGHT	17-58-01.883N 066-37-16.121W	F W			On pier.	Private aid.
31985	PONCE HARBOR PIER OBSTRUCTION LIGHTS (4)	17-58-04.883N 066-37-16.621W	F W			Square white case.	Light is not visible 360°. Light may be obscured by vessels moored at pier. Private aid.
31990	TRAILER WHARF OBSTRUCTION LIGHT	17-58-23.882N 066-37-07.121W	F W			On steel pile.	Private aid.
31995	- <i>Lighted Buoy 7</i>	17-58-16.638N 066-37-37.554W	FI G 2.5s		5	Green.	
32000	SEWER EXTENSION LIGHT(BAHIA DE PONCE) Marks end of sewer outfall.	17-58-50.881N 066-37-47.622W	F W			White rectangular framework on piles.	Private aid.
BAHIA DE GUAYANILLA AND BAHIA DE TALLABOA (Chart 25681)							
Bahia de Tallaboa							
32005	- <i>Lighted Buoy 1</i>	17-57-42.663N 066-44-17.907W	FI G 4s		5	Green.	
32010	- Buoy 2	17-57-41.089N 066-44-08.849W				Red nun.	AIS: MMSI 993672321
32015	- <i>Lighted Buoy 4</i>	17-57-55.988N 066-44-12.280W	FI R 4s		5	Red.	
32020	- <i>Lighted Buoy 5</i>	17-58-11.985N 066-44-17.860W	FI G 2.5s		5	Green.	AIS: MMSI 993672322
32025	- <i>Lighted Buoy 6</i>	17-58-34.355N 066-44-10.646W	Q R		4	Red.	
32030	- LIGHT 7A		FI G 2.5s			SG on pile.	Private aid.
32040	- LOADING PLATFORM SOUTH LIGHT		F W			On platform.	Private aid.
32045	- Buoy 8	17-58-43.480N 066-43-40.628W				Red nun.	Private aid.
32050	- <i>Lighted Buoy 10</i>	17-59-01.679N 066-43-47.428W	FI R 2.5s			Red.	Private aid.
32055	- PIER LIGHT	17-58-50.280N 066-44-11.628W	F R			On pier.	Private aid.
32060	- Buoy 12	17-59-20.878N 066-43-48.028W				Red nun.	Private aid.

(1) No.	(2) Name and Location	(3) Position	(4) Characteristic	(5) Height	(6) Range	(7) Structure	(8) Remarks
WEST INDIES (Puerto Rico) - Seventh District							
BAHIA DE GUAYANILLA AND BAHIA DE TALLABOA (Chart 25681)							
Bahia de Guayanilla							
32065	CAYO MARIA LANGA LIGHT	17-57-59.238N 066-45-09.287W	FI W 2.5s	42	8	NR on tower.	
32070	- ENTRANCE RANGE FRONT LIGHT	17-58-36.849N 066-45-49.823W	Q R	17		KRW on pile.	AIS: MMSI 993672323 Visible 1.5° each side of rangeline.
PPG Industries							
32070.5	BAHIA DE GUAYANILLA RANGE FRONT PASSING LIGHT	17-58-36.852N 066-45-49.823W	Q R	18		On same structure as Bahia De Guayanilla Entrance Front Range Light.	Visible all around.
Bahia de Guayanilla							
32075	- ENTRANCE RANGE REAR LIGHT 1,014 yards, 358.1° from front light.	17-59-06.987N 066-45-50.877W	Iso R 6s	39		KRW on pile.	AIS: MMSI 993672324 Visible 1.5° each side of rangeline.
32080	- <i>Lighted Buoy 1</i>	17-57-46.797N 066-45-55.627W	FI G 2.5s		5	Green.	
32085	- <i>Lighted Buoy 2</i>	17-57-58.018N 066-45-43.641W	FI R 4s		5	Red.	AIS: MMSI 993672325
32090	- <i>Lighted Buoy 3</i>	17-58-02.696N 066-45-53.527W	FI G 4s		5	Green.	AIS: MMSI 993672326
32095	PUNTA GOTAY SOUTH MOORING DOLPHIN LIGHT	17-58-48.679N 066-45-46.229W	F R			On square concrete deck.	Private aid.
32100	PUNTA GOTAY NORTH MOORING DOLPHIN LIGHT	17-58-51.579N 066-45-46.729W	F R			On square concrete deck.	Private aid.
32105	- <i>Lighted Buoy 5</i>	17-58-51.394N 066-46-15.628W	FI G 6s		5	Green.	
32110	- <i>Lighted Buoy 6</i> Marks end of shoal.	17-59-12.193N 066-46-02.128W	FI R 4s		5	Red.	
32115	- Buoy 7	17-59-10.491N 066-46-28.865W				Green can.	
32120	- <i>Lighted Buoy 8</i>	17-59-31.153N 066-45-58.531W	Q R		4	Red.	
32125	- Buoy 9	17-59-29.841N 066-46-47.568W				Green can.	
32130	COMMONWEALTH OIL REFINING COMPANY SOUTH LOADING DOCK LIGHT		F R				Private aid.
32135	COMMONWEALTH OIL REFINING COMPANY NORTH LOADING DOCK LIGHT (3)	17-59-47.977N 066-45-56.429W	F R			On pile.	Private aid.
PPG Industries							
32140	- RANGE FRONT LIGHT	18-00-10.875N 066-46-04.630W	Q W				Visible 4° each side of rangeline. Private aid.
32145	- RANGE REAR LIGHT 158 yards, 014° from front light.		Oc W 4s				Visible 2° each side of rangeline. Private aid.
32150	- <i>Lighted Buoy 1</i>	17-59-52.876N 066-46-10.630W	FI G 2.5s			Black.	Private aid.
32155	- <i>Lighted Buoy 2</i>	17-59-34.877N 066-46-10.630W	FI R 2.5s			Red.	Private aid.
32160	- <i>Lighted Buoy 3</i>	18-00-10.875N 066-46-04.630W	FI G 2.5s			Black.	Private aid.
32165	- <i>Lighted Buoy 4</i>	18-00-04.876N 066-46-04.630W	FI R 2.5s			Red.	Private aid.
32170	- PIER LIGHT		F R			On dolphin.	Private aid.
32175	TEXACO WEST MOORING DOLPHIN 1 LIGHT	17-59-56.876N 066-45-54.629W	FI R 6s			On dolphin.	Private aid.
32180	TEXACO LOADING DOCK LIGHT	17-59-57.876N 066-45-50.629W	F R			On pile.	Private aid.

(1) No.	(2) Name and Location	(3) Position	(4) Characteristic	(5) Height	(6) Range	(7) Structure	(8) Remarks
WEST INDIES (Puerto Rico) - Seventh District							
BAHIA DE GUAYANILLA AND BAHIA DE TALLABOA (Chart 25681)							
Bahia de Guayanilla							
PPG Industries							
32185	TEXACO EAST MOORING DOLPHIN 4 LIGHT	17-59-57.876N 066-45-46.629W	FI R 6s			On dolphin.	Private aid.
BAHIA DE GUANICA (Chart 25679)							
Bahia de Guanica							
32190	- Entrance Lighted Buoy 2	17-55-13.964N 066-54-14.986W	FI R 4s		5	Red.	
32195	- Buoy 3	17-56-12.284N 066-54-30.787W				Green can.	
32205	- Lighted Buoy 4	17-56-12.908N 066-54-25.131W	FI R 6s		5	Red.	
32210	- Buoy 5 Marks 27 foot shoal.	17-56-34.317N 066-54-26.841W				Green can.	
32215	- RANGE FRONT LIGHT	17-57-53.721N 066-54-33.243W	Q R		36	KRW on skeleton tower.	AIS: MMSI 993672327 Visible 4° each side of rangeline.
32220	- RANGE REAR LIGHT 558 yards, 354.9° from front light.	17-58-10.265N 066-54-34.786W	Iso R 6s		49	KRW on skeleton tower.	AIS: MMSI 993672328 Visible 4° each side of rangeline.
32225	- Buoy 6	17-57-22.095N 066-54-27.632W				Red nun.	
32230	- Buoy 7	17-57-28.094N 066-54-32.639W				Green can.	
32235	- Buoy 8	17-57-32.894N 066-54-28.629W				Red nun.	
32240	- Buoy 9	17-57-33.354N 066-54-38.142W				Green can.	
32245	- Buoy 10 At south end of shoal.	17-57-36.835N 066-54-40.052W				Red nun.	
WEST COAST OF PUERTO RICO (Chart 25671)							
La Parguera							
32255	- East Spreader Bar Buoy	17-57-06.307N 066-59-52.800W				Yellow sphere.	Private aid.
32260	- West Spreader Bar Buoy	17-57-05.904N 066-59-54.488W				Yellow sphere.	Private aid.
Isla Magueyes							
32265	- Buoy 1	17-57-28.378N 067-02-30.138W				Black can.	Private aid.
32270	- Buoy 2	17-57-33.377N 067-02-28.338W				Red nun.	Private aid.
32275	- Buoy 4	17-57-40.377N 067-02-34.838W				Red nun.	Private aid.
32280	- Buoy 6	17-57-50.077N 067-02-35.038W				Red nun.	Private aid.
32285	- Buoy 7	17-57-50.077N 067-02-29.138W				Black can.	Private aid.
32290	Cabo Rojo Light	17-56-00.914N 067-11-31.999W	FI W 20s		121 11	Gray hexagonal tower attached to flat-roofed dwelling 121	Emergency light when main light is extinguished shows FI W 6s nominal range 9 miles.
32295	Isla De Mona Light	18-05-10.614N 067-50-47.400W	FI W 5s		323 14	On steel tower. 323	Light may be obscured by land masses when viewed from approximate bearings 140° and 270°.
32295.2	Mona Coast Guard Mooring Buoy	18-05-26.086N 067-56-43.387W					
32295.5	Isla De Mona Southeast Light	18-05-10.614N 067-50-47.400W	FI W 2.5s		15 11	On steel tower. 15	Light may be obscured by land masses when viewed from approximate bearings 090° to 180°.
32300	<i>Canal De La Mona East Shoal Lighted Buoy 2</i>	17-53-34.564N 067-15-16.904W	FI R 6s		5	Red.	
32305	<i>Canal De La Mona East Shoal Lighted Buoy 4</i>	18-00-23.114N 067-23-00.134W	FI R 6s		5	Red.	

(1) No.	(2) Name and Location	(3) Position	(4) Characteristic	(5) Height	(6) Range	(7) Structure	(8) Remarks
WEST INDIES (Puerto Rico) - Seventh District							
WEST COAST OF PUERTO RICO (Chart 25671)							
Isla Magueyes							
32310	Canal De La Mona East Shoal Lighted Buoy 6	18-05-18.022N 067-25-23.806W	FI R 6s		5	Red.	
32315	Arrecife Tourmaline Lighted Buoy 8	18-09-40.388N 067-20-41.128W	FI R 6s		5	Red.	
Canal de Guanajibo							
32320	Punta Melones Shoal Buoy 1	17-59-25.368N 067-14-03.386W				Green can.	
Bahia de Boqueron							
32325	Bajo Enmedio South Lighted Buoy 1 At south end of shoal.	18-00-44.880N 067-12-29.646W	FI G 4s		5	Green.	
BAHIA DE MAYAGUEZ (Chart 25673)							
Bahia de Mayaguez							
32340	Manchas Exteriores Buoy 1	18-14-28.563N 067-12-42.589W				Green can.	
32345	- Entrance Lighted Buoy 3	18-13-23.592N 067-11-49.816W	FI G 4s		5	Green.	AIS: MMSI 993672181
32350	- Entrance Lighted Buoy 4	18-13-01.347N 067-11-50.648W	FI R 4s		5	Red.	AIS: MMSI 993672182
32355	- RANGE FRONT LIGHT	18-13-09.015N 067-09-44.255W	Q G		33	KRW on square tower.	AIS: MMSI 993672183 Visible 1.5° each side of rangeline.
32360	- RANGE REAR LIGHT 347 yards, 090.9° from front light.	18-13-08.846N 067-09-33.460W	Oc G 4s		89	KRW on tower on building.	AIS: MMSI 993672184 Visible 1.5° each side of rangeline.
32365	- Lighted Buoy 5	18-13-13.667N 067-10-35.417W	FI G 4s		5	Green.	AIS: MMSI 993672185
32370	- NORTH DOLPHIN 1 OBSTRUCTION LIGHT	18-13-21.060N 067-10-12.132W	FI W 2.5s			On dolphin.	Private aid.
32375	- SOUTH DOLPHIN 6 OBSTRUCTION LIGHT	18-13-17.712N 067-10-08.883W	FI W 2.5s			On dolphin.	Private aid.
32380	- Lighted Buoy 6	18-12-57.803N 067-09-49.431W	FI R 4s		5	Red.	
32385	- Buoy 8	18-12-56.287N 067-09-40.778W				Red nun.	
32390	- Buoy 10 Marks southeast end of 18 foot spot.	18-13-00.068N 067-09-34.643W				Red nun.	
32395	Mayaguez Harbor Daybeacon	18-12-28.814N 067-09-28.719W				NG on dolphin.	
WEST COAST OF PUERTO RICO (Chart 25671)							
La Parguera							
32400	Punta Higuero Light	18-21-43.120N 067-16-14.898W	Oc W 4s		90 9	40	Structure is privately maintained.
32401	CariCOOS Wave Buoy D	18-22-34.800N 067-16-47.400W				Yellow can.	Private aid.
32403	FURA Mooring Buoy	18-25-55.020N 067-09-23.760W				White can with blue horizontal band.	Private aid.
32405	AGUADILLA JETTY LIGHT 1	18-25-58.631N 067-09-23.858W	Q G		27 4	SG on skeleton tower.	
WEST INDIES (St Thomas) - Seventh District							
PILLSBURY SOUND							
Water Bay							
32415	Coral World Lighted Buoy A	18-20-54.560N 064-51-50.432W	FI Y 4s			Yellow.	Private aid.
32415.1	Coral World Lighted Buoy B	18-20-53.127N 064-51-51.048W	FI Y 2.5s			Yellow.	Private aid.
32415.2	Coral World Lighted Buoy C	18-20-53.271N 064-51-52.229W	FI Y 6s			Yellow.	Private aid.
32415.3	Coral World Lighted Buoy D	18-20-53.700N 064-51-53.852W	FI Y 2.5s			Yellow.	Private aid.

(1) No.	(2) Name and Location	(3) Position	(4) Characteristic	(5) Height	(6) Range	(7) Structure	(8) Remarks
WEST INDIES (St Thomas) - Seventh District							
PILLSBURY SOUND							
Redhook Bay							
32420	- Lighted Buoy 1	18-19-43.835N 064-50-37.505W	FI G 6s			Green.	Private aid.
32425	- Buoy 2	18-19-44.835N 064-50-38.505W				Red nun.	Private aid.
32430	- Buoy 3	18-19-36.335N 064-50-49.505W				Green can.	Private aid.
32435	- Buoy 4	18-19-37.335N 064-50-50.505W				Red nun.	Private aid.
32440	- Junction Buoy P	18-19-29.853N 064-51-00.006W				Green and red bands, can.	Private aid.
32445	- South Channel Buoy 1	18-19-28.900N 064-50-57.200W				Green can.	Private aid.
32450	- South Channel Buoy 2	18-19-28.000N 064-50-58.300W				Red nun.	Private aid.
32455	- Buoy 5	18-19-27.850N 064-51-02.800W				Green can.	Private aid.
32460	- Buoy 6	18-19-28.250N 064-51-03.450W				Red nun.	Private aid.
32465	<i>Cabrita Point Lighted Buoy 1</i>	18-19-20.349N 064-49-49.137W	FI G 4s		5	Green.	
32470	CURRENT ROCK LIGHT	18-18-53.274N 064-50-04.068W	FI W 6s	20	7	NR on skeleton tower.	Higher intensity beams toward Buck Island and Two Brothers.
St. James Bay							
32473	<i>Christmas Cove Lighted Buoy A</i>	18-18-46.680N 064-49-58.320W	FI W 4s			Lighted regulatory sign on buoy.	Private aid.
32473.1	<i>Christmas Cove Lighted Buoy B</i>	18-18-37.380N 064-49-58.200W	FI W 4s			Lighted regulatory sign on buoy.	Private aid.
32473.2	<i>Christmas Cove Lighted Buoy C</i>	18-18-31.920N 064-49-59.940W	FI W 4s			Lighted regulatory sign on buoy.	Private aid.
Redhook Bay							
Benner Bay Channel							
32475	<i>Benner Bay Lighted Buoy 1</i>	18-18-50.990N 064-52-03.640W	FI G 2s			Green.	Private aid.
32480	<i>Benner Bay Lighted Buoy 2</i>	18-18-51.370N 064-52-03.280W	FI R 2s			Red.	Private aid.
32485	<i>Benner Bay Lighted Buoy 3</i>	18-18-56.240N 064-52-07.620W	FI G 2s			Green.	Private aid.
32490	<i>Benner Bay Lighted Buoy 4</i>	18-18-56.340N 064-52-06.720W	FI R 2s			Red.	Private aid.
32495	<i>Benner Bay Lighted Buoy 5</i>	18-18-58.000N 064-52-07.900W	FI G 2s			Green.	Private aid.
32555	<i>Red Point Lighted Buoy 1</i>	18-18-24.251N 064-51-34.703W	FI G 4s		5	Green.	
32560	Packet Rock Buoy 2 On south side of rock.	18-17-47.882N 064-53-23.518W				Red nun.	
32565	BUCK ISLAND LIGHT (ST THOMAS)	18-16-41.631N 064-53-33.476W	FI W 4s	139	8	On skeleton tower.	
32566	CariCOOS Data Buoy C	18-14-55.800N 064-45-45.600W				Yellow can.	Private aid.
VIRGIN ISLANDS (Chart 25649)							
St. Thomas Harbor							
32570	<i>St Thomas Harbor Entrance Lighted Buoy 2</i> South of rocks.	18-18-34.512N 064-55-04.313W	FI R 6s		5	Red.	
32572	Airport Runway Exclusion Area North Buoy	18-20-17.200N 064-59-20.700W				White nun with crossed diamond symbol.	Exclusion area. Private aid.
32573	Airport Runway Exclusion Area South Buoy	18-20-07.000N 064-59-20.700W				White nun with crossed diamond symbol.	EXCLUSION AREA Private aid.
32575	BERG HILL RANGE FRONT LIGHT	18-20-36.815N 064-55-59.486W	FI G 2.5s	210		On skeleton tower.	Visible 1.5° each side of rangeline. Lighted throughout 24 hours.

(1) No.	(2) Name and Location	(3) Position	(4) Characteristic	(5) Height	(6) Range	(7) Structure	(8) Remarks
WEST INDIES (St Thomas) - Seventh District							
VIRGIN ISLANDS (Chart 25649)							
St. Thomas Harbor							
32580	BERG HILL RANGE REAR LIGHT 126 yards, 344.2° from front light.	18-20-40.424N 064-56-00.554W	Iso G 6s	299		On skeleton tower.	Visible 1.5° each side of rangeline. Lighted throughout 24 hours.
32585	<i>St Thomas Harbor Lighted Buoy 3</i> On shoal about center to entrance to harbor.	18-19-18.644N 064-55-40.406W	FI G 4s		5	Green.	
32590	<i>St Thomas Harbor Lighted Buoy 4</i>	18-19-21.026N 064-55-32.680W	FI R 4s		5	Red.	
32595	Rupert Rock Daybeacon	18-19-41.334N 064-55-35.876W				NW on pile worded DANGER.	
32600	<i>St Thomas Harbor Lighted Buoy 6</i> Off east side entrance to harbor.	18-19-42.204N 064-55-38.486W	FI R 4s		5	Red.	
32605	WEST INDIAN DOCK LIGHT	18-19-50.000N 064-55-34.400W	F R	12		On dock.	Private aid.
ST. THOMAS HARBOR (Chart 25649)							
East Gregerie Channel							
32610	- <i>Lighted Buoy WR1</i>	18-18-37.824N 064-56-04.317W	Q G		4	Green.	
32620	- <i>Lighted Buoy 2</i> Westerly side of shoal.	18-19-14.235N 064-55-58.976W	FI R 2.5s		5	Red.	
32625	- <i>Lighted Buoy 3</i>	18-19-49.027N 064-56-37.400W	FI G 4s		5	Green.	
Flamingo Bay							
32626	<i>Water Island Channel Lighted Buoy 1</i>	18-18-47.340N 064-57-42.300W	FI G 4s			Green.	Private aid.
32626.1	<i>Water Island Channel Lighted Buoy 2</i>	18-18-40.260N 064-57-31.440W	FI R 2.5s			Red.	Private aid.
32626.2	<i>Water Island Channel Lighted Buoy 3</i>	18-18-39.900N 064-57-25.800W	FI G 2.5s			Green.	Private aid.
West Gregerie Channel							
32628	<i>USVI Lighted Data Buoy A</i>	18-15-26.540N 065-00-14.440W	FI Y 4s			Yellow.	Private aid.
32630	- <i>Lighted Buoy 2</i>	18-18-22.815N 064-58-34.596W	FI R 4s		5	Red.	
32635	- <i>Lighted Buoy 3</i>	18-19-15.101N 064-58-18.128W	FI G 2.5s		5	Green.	
32640	- <i>Lighted Buoy 4</i>	18-19-16.790N 064-57-30.234W	FI R 2.5s		5	Red.	
Krum Bay							
32645	- SOUTH DOLPHIN OBSTRUCTION LIGHT	18-19-36.000N 064-57-42.000W	Q G			On dolphin.	Synchronized with Krum Bay Pier Obstruction Light. Private aid.
32650	- PIER OBSTRUCTION LIGHT	18-19-40.641N 064-57-40.427W	Q W			On end of pier.	Synchronized with Krum Bay North Mooring Dolphin Obstruction Light. Private aid.
32655	- NORTH MOORING DOLPHIN OBSTRUCTION LIGHT	18-19-41.041N 064-57-40.027W	Q W			On dolphin.	Synchronized with Krum Bay Pipeway Obstruction Light. Private aid.
32660	- PIPEWAY OBSTRUCTION LIGHT	18-19-40.841N 064-57-41.727W	Q W			On end of pipeway.	Synchronized with Krum Bay Pier Obstruction Light. Private aid.
West Gregerie Channel							
32665	- <i>Lighted Buoy 5</i>	18-19-38.123N 064-57-20.478W	FI G 4s		5	Green.	
32667	CROWN BAY MOORING CELL LIGHT	18-19-53.900N 064-57-05.900W	Q W			On dolphin.	Private aid.
East Gregerie Channel							
32670	<i>Gregerie Junction Channel Lighted Buoy GC</i>	18-19-54.040N 064-56-48.572W	FI (2+1)R 6s		4		

(1) No.	(2) Name and Location	(3) Position	(4) Characteristic	(5) Height	(6) Range	(7) Structure	(8) Remarks
WEST INDIES (St. John) - Seventh District							
PILLSBURY SOUND							
Windward Passage							
32675	<i>Johnson Reef Lighted Buoy 1JR</i>	18-21-53.976N 064-46-25.462W	FI G 4s		5	Green.	
32680	Johnson Reef Buoy JA	18-21-48.276N 064-46-12.216W				Yellow can.	Private aid.
32680.1	<i>Johnson Reef Lighted Buoy JB</i>	18-21-34.055N 064-46-16.032W	FI Y 6s			Yellow.	Private aid.
32680.2	Johnson Reef Buoy JC	18-21-28.259N 064-46-23.304W				Yellow can.	Private aid.
32680.3	<i>Johnson Reef Lighted Buoy JD</i>	18-21-30.348N 064-46-35.292W	FI Y 2.5s			Yellow.	Private aid.
32680.4	Johnson Reef Buoy JE	18-21-37.035N 064-46-36.012W				Yellow can.	Private aid.
Virgin Island National Park							
32685	<i>Virgin Islands National Park Lighted Buoy B</i>	18-20-08.000N 064-48-10.000W	FI Y 4s			Yellow.	Private aid.
32690	- Buoy C	18-21-30.000N 064-48-10.000W				Yellow can.	Private aid.
32695	<i>Virgin Islands National Park Lighted Buoy D</i>	18-22-10.000N 064-46-35.000W	FI Y 4s			Yellow.	Private aid.
32700	TWO BROTHERS LIGHT	18-20-34.319N 064-49-02.167W	FI W 6s	23	7	NR on skeleton tower.	
32705	<i>Mingo Rock Lighted Buoy 2</i>	18-19-22.995N 064-48-12.416W	FI R 4s		5	Red.	
Francis Bay							
32710	- Buoy 1	18-21-50.831N 064-44-39.493W				Green can.	Private aid.
32715	- Buoy 2	18-21-48.831N 064-44-39.693W				Red nun.	Private aid.
Truck Bay							
32720	Trunk Bay Buoy 1	18-21-07.833N 064-46-10.496W				Green can.	Private aid.
32725	Trunk Bay Buoy 2	18-21-06.833N 064-46-11.996W				Red nun.	Private aid.
Hawksnest Bay							
32730	- Buoy 1	18-20-49.033N 064-46-43.297W				Green can.	Private aid.
32735	- Buoy 2	18-20-47.833N 064-46-45.697W				Red nun.	Private aid.
Caneel Bay							
32740	- Buoy 1	18-20-34.834N 064-47-17.998W				Green can.	Private aid.
32745	- Buoy 2	18-20-33.834N 064-47-17.998W				Red nun.	Private aid.
32750	- Buoy 3	18-20-34.834N 064-47-15.498W				Green can.	Private aid.
32755	- Buoy 4	18-20-33.834N 064-47-15.498W				Red nun.	Private aid.
32760	- Buoy 5	18-20-34.834N 064-47-15.498W				Green can.	Private aid.
32765	- Buoy 6	18-20-33.834N 064-47-15.498W				Red nun.	Private aid.
32770	STEVENS CAY LIGHT	18-19-54.479N 064-48-30.936W	FI W 4s	14	7	NR on skeleton tower.	
Cruz Bay							
32775	- LIGHT	18-19-57.589N 064-47-54.555W	FI W 4s	12	5	NR on pile.	
32780	- Buoy 1	18-19-59.634N 064-47-55.899W				Green can.	Private aid.
32785	- Buoy 2	18-19-58.334N 064-47-57.099W				Red nun.	Private aid.
32790	- Junction Buoy C	18-19-58.334N 064-47-47.999W				Green and red bands; can.	Private aid.
32795	- Buoy 3	18-19-55.634N 064-47-46.299W				Green can.	Private aid.

(1) No.	(2) Name and Location	(3) Position	(4) Characteristic	(5) Height	(6) Range	(7) Structure	(8) Remarks
WEST INDIES (St. John) - Seventh District							
PILLSBURY SOUND							
Cruz Bay							
32800	- Buoy 4	18-19-54.334N 064-47-47.499W				Red nun.	Private aid.
Cruz Creek							
32805	- Channel Buoy 1C	18-19-59.734N 064-47-41.798W				Green can.	Private aid.
32810	- Channel Buoy 2C	18-19-58.934N 064-47-42.698W				Red nun.	Private aid.
Coral Harbor Channel							
32815	- Buoy 1	18-20-23.280N 064-42-32.340W				Green can.	Private aid.
32820	- Buoy 2	18-20-24.540N 064-42-31.140W				Red nun.	Private aid.
32825	- Buoy 3	18-20-32.160N 064-42-39.060W				Green can.	Private aid.
32830	- Buoy 4	18-20-33.300N 064-42-38.700W				Red nun.	Private aid.
32835	- Buoy 5	18-20-39.780N 064-42-42.060W				Green can.	Private aid.
32840	- Buoy 6	18-20-39.960N 064-42-41.340W				Red nun.	Private aid.
WEST INDIES (St. Croix) - Seventh District							
VIRGIN ISLANDS (Chart 25641)							
32845	Hams Bluff Light	17-46-08.884N 064-52-15.141W	FI (2)W 30s 0.2s fl 19.8s ec. 0.2s fl 9.8s ec.	394	14	White cylindrical tower. 394	Visible from 053° to 265°, partially obscured from 053° to 062°.
32847	<i>Hams Bluff Fad Lighted Buoy S</i>	17-46-32.700N 065-00-49.700W	FI Y 4s			Yellow.	Private aid.
32848	CORAL REEF OBSTRUCTION LIGHT	17-47-02.000N 064-45-59.900W	FI W 4s		W		Private aid.
32860	<i>National Undersea Research Habitat Lighted Buoy</i>	17-47-30.000N 064-45-18.000W	Q W			Large white hull lettered NOAA.	Maintained by NOAA. Private aid.
CHRISTIANSTED HARBOR							
Christiansted Harbor Channel							
32865	- <i>Lighted Buoy 1</i>	17-45-47.383N 064-41-47.591W	FI G 2.5s		5	Green.	
32870	- ENTRANCE RANGE FRONT LIGHT	17-45-18.367N 064-41-40.110W	Q G	48		KRW on skeleton tower.	
32875	- ENTRANCE RANGE REAR LIGHT 721 yards, 164.3° from front light.	17-44-57.728N 064-41-34.069W	Iso G 6s	90		KRW on skeleton tower.	
32880	- <i>Lighted Buoy 3</i> At west point of bank.	17-45-38.305N 064-41-43.772W	FI G 4s		5	Green.	
32885	- <i>Lighted Buoy 4</i> At northeast point of shoal.	17-45-36.915N 064-41-47.206W	FI R 4s		5	Red.	
32890	- <i>Lighted Buoy 6</i>	17-45-32.772N 064-41-45.187W	Q R		4	Red.	
32895	- LIGHT 7	17-45-25.811N 064-41-40.040W	FI G 4s	16	5	SG on dolphin.	
32900	- Buoy 8	17-45-28.722N 064-41-48.136W				Red nun.	
32905	<i>Round Reef Northeast Junction Lighted Buoy RR</i>	17-45-24.601N 064-41-45.279W	FI (2+1)G 6s		5	Green and red bands.	
32910	- LIGHT 9	17-45-22.827N 064-41-54.446W	FI G 2.5s	16	5	SG on dolphin.	
32915	- LIGHT 10	17-45-25.380N 064-42-01.020W	FI R 2.5s	16	5	TR on dolphin.	
32920	- LIGHT 11	17-45-20.271N 064-41-56.771W	Q G	16	4	SG on dolphin.	
32925	- <i>Lighted Buoy 12</i>	17-45-16.749N 064-42-02.119W	FI R 4s		5	Red.	
32930	- LIGHT 13	17-45-03.686N 064-41-57.202W	FI G 4s	16	5	SG on dolphin.	

(1) No.	(2) Name and Location	(3) Position	(4) Characteristic	(5) Height	(6) Range	(7) Structure	(8) Remarks
WEST INDIES (St. Croix) - Seventh District							
CHRISTIANSTED HARBOR							
Christiansted Harbor Channel							
32935	- Lighted Buoy 14	17-45-01.652N 064-42-03.475W	FI R 6s		5	Red.	
32940	- Buoy 15	17-44-55.606N 064-41-57.796W				Green can.	
32945	- Daybeacon 16	17-44-51.200N 064-42-03.900W				TR on dolphin.	
Christiansted Schooner Channel							
32950	- Lighted Buoy 5	17-45-19.130N 064-41-43.210W	Q G			Green.	Private aid.
32955	- Lighted Buoy 6	17-45-16.778N 064-41-46.306W	Q R			Red.	Private aid.
32965	- Lighted Buoy 7	17-45-59.640N 064-42-25.000W	Q G			Green.	Private aid.
32970	- Lighted Buoy 8	17-45-13.732N 064-41-48.251W	Q R			Red.	Private aid.
32975	- Lighted Buoy 9	17-45-11.733N 064-41-46.460W	FI G 4s			Green.	Private aid.
32980	- Lighted Buoy 10	17-45-09.869N 064-41-53.069W	FI R 4s			Red.	Private aid.
32985	Christiansted Schooner Lighted Buoy 11	17-45-07.951N 064-41-51.453W	FI G 4s			Green.	Private aid.
32990	CHRISTIANSTED HRB WHARF NORTH LIGHT	17-44-42.003N 064-41-56.511W	F W				Private aid.
Devcon International Channel							
32995	- Buoy 1	17-45-11.402N 064-42-11.511W				Green can.	Private aid.
33000	- Buoy 2	17-45-12.800N 064-42-13.800W				Red nun.	Private aid.
33005	- Buoy 3	17-45-04.402N 064-42-17.511W				Green can.	Private aid.
33010	- Buoy 4	17-45-02.902N 064-42-22.011W				Red nun.	Private aid.
33015	- Buoy 5	17-45-00.902N 064-42-23.011W				Green can.	Private aid.
33020	- Buoy 6	17-45-01.902N 064-42-24.511W				Red nun.	Private aid.
33025	- Buoy 7	17-44-58.400N 064-42-27.300W				Green can.	Private aid.
33030	- Buoy 8	17-45-02.902N 064-42-31.512W				Red nun.	Private aid.
33035	- Buoy 9	17-45-01.600N 064-42-35.900W				Green can.	Private aid.
33040	- Buoy 10	17-45-05.902N 064-42-40.512W				Red nun.	Private aid.
33045	CHRISTIANSTED WATER INTAKE LIGHT (1)	17-45-03.502N 064-42-46.512W	F W			On pile.	Private aid.
33050	CHRISTIANSTED WATER INTAKE SOUTH LIGHT (1)	17-45-01.902N 064-42-47.512W	F W			On piles.	Private aid.
33053	North Lang Bank Fad Lighted Buoy B	17-51-36.000N 064-30-48.000W	FI Y 4s			Yellow.	Private aid.
VIRGIN ISLANDS (Chart 25641)							
33055	COAKLEY BAY LIGHT 1	17-45-58.619N 064-38-22.039W	FI G 4s	16	5	SG on dolphin.	
Buck Island							
33060	- LIGHT (ST CROIX)	17-47-12.846N 064-37-08.668W	FI W 4s	339	5	Red pyramidal skeleton tower.	
33065	- Channel Buoy 1	17-46-54.000N 064-37-16.800W				Green can.	Private aid.
33070	- Channel Buoy 2					Red nun.	Private aid.
Buck Island Reef National Monument							
33075	Buck Island Reef Nat Mon Buoy A	17-47-50.900N 064-38-14.504W				Orange and white bands; can.	Private aid.

(1) No.	(2) Name and Location	(3) Position	(4) Characteristic	(5) Height	(6) Range	(7) Structure	(8) Remarks
WEST INDIES (St. Croix) - Seventh District							
VIRGIN ISLANDS (Chart 25641)							
Buck Island							
Buck Island Reef National Monument							
33080	Buck Island Reef Nat Mon Buoy B	17-47-19.903N 064-36-20.501W				Orange and white bands; can.	Private aid.
33085	Buck Island Reef Nat Mon Buoy C	17-47-10.903N 064-36-20.501W				Orange and white bands; can.	Private aid.
33090	Buck Island Reef Nat Mon Buoy D	17-46-52.902N 064-37-14.503W				Orange and white bands; can.	Private aid.
33095	Buck Island Reef Nat Mon Buoy D1	17-47-10.901N 064-37-52.504W				Orange and white bands; can.	Private aid.
33100	Buck Island Reef Nat Mon Buoy E	17-47-27.900N 064-38-32.505W				Orange and white bands; can.	Private aid.
33105	Buck Island Reef Nat Mon Buoy F	17-47-14.503N 064-36-33.901W				Orange and white bands; can.	Private aid.
33110	Buck Island Reef Nat Mon Buoy G	17-47-10.902N 064-37-43.504W				Orange and white bands; can.	Private aid.
33112	- Buoy I	17-46-57.072N 064-39-15.984W				Yellow can.	Private aid.
33112.1	- Buoy J	17-46-41.412N 064-38-16.692W				Yellow can.	Private aid.
33112.2	- Buoy K	17-46-27.156N 064-37-22.836W				Yellow can.	Private aid.
33112.3	- Buoy L	17-46-21.180N 064-36-18.252W				Yellow can.	Private aid.
33112.4	- Buoy M	17-46-29.388N 064-35-34.692W				Yellow can.	Private aid.
33112.5	- Buoy N	17-46-55.524N 064-35-01.464W				Yellow can.	Private aid.
33112.6	- Buoy O	17-47-18.480N 064-34-35.580W				Yellow can.	Private aid.
Lime Tree Bay							
<i>Lights located 35 feet outside channel limits.</i>							
33120	- CHANNEL RANGE FRONT LIGHT	17-42-03.300N 064-44-56.300W	F G	165		KRW on skeleton tower.	Visible 4° each side of rangeline. Private aid.
33125	- CHANNEL RANGE REAR LIGHT 500 yards, 334° from front light.	17-42-16.500N 064-45-03.822W	F G	195		KRW on skeleton tower.	Visible 4° each side of rangeline. Private aid.
33130	- CHANNEL E RANGE FRONT LIGHT	17-42-03.700N 064-44-55.600W	F R	55		Black and yellow bands; pole.	Visible 4° each side of rangeline. Private aid.
33135	- CHANNEL E RANGE REAR LIGHT 303 yards, 334° from front light.	17-42-11.900N 064-44-59.722W	F R			Black and yellow bands; pole.	Visible 4° each side of rangeline. Private aid.
33140	- Channel Lighted Buoy 1	17-40-33.250N 064-44-14.121W	Q G			Green.	Spar station buoy. Private aid.
33142	SOUTH LANG BANK FAD LIGHTED BUOY D	17-39-35.900N 064-31-51.700W	FI Y 4s			Yellow.	Private aid.
33144	Grass Point Fad Lighted Buoy P	17-45-49.800N 064-27-05.100W	FI Y 4s			Yellow.	Private aid.
33145	- Channel Lighted Buoy 2	17-40-34.612N 064-44-06.021W	Q R			Red.	Spar station buoy. Private aid.
33150	- Channel Lighted Buoy 3	17-40-39.612N 064-44-17.000W	FI G 5s			Green.	Private aid.
33155	- Channel Lighted Buoy 4	17-40-41.812N 064-44-11.021W	FI R 5s			Red.	Private aid.
33160	- CHANNEL LIGHT 5	17-40-57.511N 064-44-26.700W	FI G 4s	14		SG on pile.	Private aid.
33165	- Channel Lighted Buoy 6	17-41-00.211N 064-44-20.421W	FI R 4s			Red.	Private aid.
33170	- CHANNEL LIGHT 7	17-41-06.000N 064-44-30.721W	FI G 2.5s	14		SG on pile.	Private aid.
33175	- CHANNEL LIGHT 8	17-41-15.560N 064-44-29.321W	FI R 2.5s	14		TR on pile.	Private aid.

(1) No.	(2) Name and Location	(3) Position	(4) Characteristic	(5) Height	(6) Range	(7) Structure	(8) Remarks
WEST INDIES (St. Croix) - Seventh District							
VIRGIN ISLANDS (Chart 25641)							
Lime Tree Bay							
<i>Lights located 35 feet outside channel limits.</i>							
33180	- CHANNEL LIGHT 9	17-41-16.900N 064-44-40.890W	FI G 2.5s	14		SG on pile.	Private aid.
33185	- CHANNEL LIGHT 11	17-41-19.311N 064-44-49.222W	FI G 2.5s	14		SG on pile.	Private aid.
33190	- CHANNEL JUNCTION LIGHT LK	17-41-24.700N 064-45-07.122W	FI (2+1)G 6s	14		JG on pile.	Obscured from 296° to 026°. Private aid.
33195	- PORT BASIN LIGHT 13	17-41-32.000N 064-45-13.222W	FI G 5s	14		SG on pile.	Private aid.
33200	- PORT BASIN LIGHT 15	17-41-38.800N 064-45-16.822W	FI G 4s			SG on pile.	Private aid.
33205	- PORT BASIN LIGHT 17	17-41-41.000N 064-45-22.922W	FI G 2.5s	14		SG on pile.	Private aid.
Krause Lagoon Channel							
33210	- Entrance Lighted Buoy 1	17-40-34.912N 064-45-12.800W	FI G 4s			Green.	Private aid.
33215	- Entrance Lighted Buoy 2	17-40-38.200N 064-44-09.521W	FI R 6s			Red.	Private aid.
33216	USACOE CDIP Wave Buoy A	17-41-01.600N 064-37-45.600W	FI (5)Y 20s			Yellow. Aid maintained by US ACOE.	Private aid.
33220	- Lighted Buoy 3	17-41-00.100N 064-45-28.200W	FI G 4s			Green.	Private aid.
33225	- LIGHT 4	17-41-02.100N 064-45-25.150W	FI R 4s	18		TR on pile.	Private aid.
33230	- Lighted Buoy 4A	17-41-08.450N 064-45-29.200W	Q R			Red.	Private aid.
33235	- LIGHT 5	17-41-12.980N 064-45-36.750W	Q G	14		SG on pile. On same structure as Krause Lagoon Cross Channel Range Front Light.	Private aid.
33240	- LIGHT 6	17-41-19.900N 064-45-36.250W	Q R			TR on pile.	Private aid.
33245	- LIGHT 7	17-41-24.328N 064-45-42.911W	FI G 4s	15		SG on pile.	Private aid.
33250	- LIGHT 8	17-41-26.401N 064-45-39.304W	FI R 2.5s	15		TR on pile.	Private aid.
33255	- LIGHT 9	17-41-36.800N 064-45-51.200W	FI G 4s			SG on pile.	Private aid.
33260	- LIGHT 10	17-41-38.900N 064-45-47.600W	FI R 2.5s	16		TR on pile.	Private aid.
33265	- LIGHT 11	17-41-49.850N 064-45-59.250W	FI G 4s	16		SG on pile.	Private aid.
33270	- LIGHT 12	17-41-41.800N 064-45-55.650W	FI R 2.5s	16		TR on pile.	Private aid.
33275	- LIGHT 13	17-42-02.500N 064-46-07.080W	FI G 4s	16		SG on pile.	Private aid.
33280	- LIGHT 14	17-42-04.500N 064-46-03.600W	FI R 2.5s	16		TR on pile.	Private aid.
33285	- LIGHT 16	17-42-12.450N 064-46-08.850W	FI R 2.5s			TR on pile.	Private aid.
33290	- LIGHT 17	17-42-12.800N 064-46-21.000W	FI G 4s	16		SG on pile.	Private aid.
33295	- EAST DOLPHIN 6 LIGHT	17-42-20.800N 064-46-12.200W	FI R 5s	12		On dolphin.	Private aid.
33300	KRAUSE LAGOON WEST DOLPHIN LIGHT	17-42-20.843N 064-46-16.200W	FI W 5s	12		On dolphin.	Private aid.
Krause Lagoon Cross Channel							
33305	- RANGE FRONT LIGHT	17-41-12.980N 064-45-36.750W	Q G	14		KWB on pile. On same structure as Krause Lagoon Channel Light 5.	Private aid.
33310	- RANGE REAR LIGHT 153 yards, 244° from front light.	17-41-11.000N 064-45-40.923W	Oc G 4s	28		KWB on pile.	Private aid.

(1) No.	(2) Name and Location	(3) Position	(4) Characteristic	(5) Height	(6) Range	(7) Structure	(8) Remarks
WEST INDIES (St. Croix) - Seventh District							
VIRGIN ISLANDS (Chart 25641)							
Krause Lagoon Channel							
Krause Lagoon Cross Channel							
33315	- Lighted Buoy 1	17-41-18.800N 064-45-29.250W	FI G 4s			Green.	Private aid.
33320	- LIGHT 2	17-41-15.111N 064-45-27.200W	FI R 4s			TR on pile.	Obscured from 260° to 350°. Private aid.
33325	- LIGHT 3	17-41-22.000N 064-45-21.622W	FI G 2.5s	14		SG on pile.	Private aid.
33330	- LIGHT 4	17-41-18.611N 064-45-19.000W	FI R 2.5s	14		TR on pile.	Obscured from 288° to 018°. Private aid.
33335	- Lighted Buoy 5	17-41-25.451N 064-45-14.250W	Q G			Green.	Private aid.
FREDERIKSTED ROAD							
33340	SOUTHWEST CAPE LIGHT	17-40-39.778N 064-53-59.394W	FI W 6s	45	7	Gray skeleton tower.	
33345	Southwest Cape Shoal Buoy 2 Marks shoal off cape.	17-39-01.579N 064-54-34.311W				Red nun.	
33347	U.S. Navy Lighted Mooring Buoy	17-39-00.000N 065-04-18.000W				Yellow.	Maintained by U.S. Navy. Private aid.
33350	U South Navy Radar Reflector Buoy	17-41-10.912N 064-54-10.528W				Platform of 3 yellow spherical buoys, with orange radar reflector.	Maintained by U.S. Navy. Private aid.
33355	FREDERIKSTED MOORING LIGHT	17-42-49.400N 064-53-22.000W	FI W 4s	18		On dolphin.	Private aid.
WEST INDIES (Cuba) - Seventh District							
GUANTANAMO BAY (Chart 26230)							
Guantanamo Bay							
33370	WINDWARD POINT LIGHT	19-53-36.014N 075-09-36.008W	FI W 6s	378	9	On skeleton tower.	
33380	HICACAL BEACH LIGHT	19-56-39.114N 075-09-48.008W	FI W 2.5s	40	7	NB on skeleton tower.	
33385	- Entrance Lighted Buoy 1	19-54-49.688N 075-10-51.395W	FI G 2.5s		5	Green.	
33390	- Entrance Lighted Buoy 2	19-54-39.440N 075-10-16.783W	FI R 2.5s		5	Red.	
St. Nicolas Point Channel							
33395	St Nicolas Point Channel Lighted Buoy 3	19-54-42.884N 075-11-32.507W	Q G		4	Green.	
33400	ST NICOLAS POINT CHANNEL LIGHT 4 Marks southern edge of shoal.	19-54-45.674N 075-11-33.428W	Q R	12	4	TR on pile.	
33405	ST NICOLAS POINT CHANNEL LIGHT 5	19-54-43.733N 075-11-45.255W	FI G 2.5s	15	5	SG on pile.	
33410	St Nicolas Point Channel Lighted Buoy 6	19-54-44.508N 075-11-58.947W	FI R 4s		5	Red.	
33415	ST NICOLAS POINT CHANNEL LIGHT 7	19-54-43.454N 075-12-07.388W	FI G 4s	15	5	SG on pile.	
33420	ST NICOLAS POINT CHANNEL LIGHT 8	19-54-44.575N 075-12-10.897W	FI R 6s	12	4	TR on pile.	
Guantanamo Bay							
33425	- Lighted Buoy 3	19-55-20.530N 075-10-45.248W	FI G 2.5s		5	Green.	
33430	- Lighted Buoy 4	19-55-09.519N 075-10-10.011W	FI R 2.5s		5	Red.	
33435	MCCALLA HILL LIGHT		F R				Maintained by U.S. Navy. Private aid.
33440	FISHERMAN POINT LIGHT	19-55-11.614N 075-09-43.508W	FI W 4s	28	5	NB on skeleton tower on pyramidal base.	Visible all around.
33445	- Lighted Buoy 5	19-55-47.509N 075-09-58.851W	FI G 2.5s		5	Green.	
33450	- Lighted Buoy 6	19-55-18.214N 075-09-43.008W	FI R 2.5s		5	Red.	

(1) No.	(2) Name and Location	(3) Position	(4) Characteristic	(5) Height	(6) Range	(7) Structure	(8) Remarks
WEST INDIES (Cuba) - Seventh District							
GUANTANAMO BAY (Chart 26230)							
Guantanamo Bay							
33455	- Lighted Buoy 7	19-56-05.691N 075-09-08.621W	FI G 2.5s		5	Green.	
33460	Gitmo Bay Intake Pipe Junction Buoy					Red and black bands; nun.	Maintained by U.S. Navy. Private aid.
33465	CORINASO POINT LIGHT	19-55-07.014N 075-09-17.008W	FI R 6s	42	5	NB on skeleton tower.	Visible all around.
Corinaso Cove							
33470	- Lighted Buoy 2	19-55-10.450N 075-09-12.950W	Q R		4	Red.	
33475	- Buoy 4	19-55-04.873N 075-09-11.936W				Red nun.	
33480	- Buoy 6	19-55-02.213N 075-09-13.088W				Red nun.	
Radio Point							
33490	- LIGHT 1	19-55-19.394N 075-08-58.028W	FI G 4s	15	5	SG on pile.	
33495	- Buoy 3 Marks shoal.	19-55-13.419N 075-08-56.690W				Green can.	
Deer Point Channel							
33500	- LIGHT 1	19-55-28.914N 075-08-51.608W	FI G 4s	10	4	SG on pile.	
33505	- LIGHT 2	19-55-23.714N 075-08-52.628W	Q R	14	3	TR on pile.	
33510	- LIGHT 3	19-55-24.374N 075-08-48.128W	Q G	12	4	SG on pile.	
33515	- LIGHT 4	19-55-19.214N 075-08-51.128W	FI R 4s	11	3	TR on pile.	
33520	- LIGHT 5	19-55-22.574N 075-08-45.248W	FI G 4s	14	5	SG on dolphin.	
33525	- JUNCTION LIGHT DP	19-55-18.914N 075-08-42.908W	FI (2+1)R 6s	13	3	JR on pile.	
33530	EVANS POINT LIGHT 8	19-55-19.754N 075-08-38.528W	FI R 4s	10	3	TR on pile.	
33535	MUD ISLAND LIGHT 1	19-55-10.690N 075-08-39.201W	FI G 6s	7	5	SG on pile.	
Guantanamo Bay							
33540	- Lighted Buoy 9	19-56-27.014N 075-08-33.008W	FI G 2.5s		5		
Marine Site Two Channel							
33545	- LIGHT 1	19-55-54.374N 075-08-04.268W	FI G 4s	10	5	SG on dolphin.	
33550	- LIGHT 2	19-55-54.734N 075-08-10.028W	FI R 4s		5	TR on pile.	
33555	Guantanamo Bay Lighted Buoy 10	19-56-11.214N 075-08-09.008W	FI R 2.5s		3	Red.	
33560	Marine Boat Channel Lighted Buoy 2	19-56-10.634N 075-07-49.508W	FI R 4s		3	Red.	
Watergate Channel							
33565	- Lighted Buoy 1	19-56-25.944N 075-08-56.282W	Q G		4	Green.	
33570	- LIGHT 2	19-56-36.186N 075-08-46.140W	Q R	13	4	TR on pile.	
33575	- LIGHT 4	19-57-06.906N 075-08-42.936W	FI R 4s	11	5	TR on pile.	
33580	- LIGHT 5	19-57-49.896N 075-08-52.524W	FI G 4s	14	5	SG on dolphin.	
33585	- Buoy 6	19-57-48.814N 075-08-47.018W				Red nun.	
33590	CAYO TOMATE JUNCTION LIGHT CT	19-56-59.414N 075-07-54.248W	FI (2+1)R 6s	14	5	JR on dolphin.	
33595	Eagle Channel Lighted Buoy 1	19-57-17.229N 075-08-08.783W	FI G 4s		5	Green.	

(1) No.	(2) Name and Location	(3) Position	(4) Characteristic	(5) Height	(6) Range	(7) Structure	(8) Remarks
WEST INDIES (Cuba) - Seventh District							
GUANTANAMO BAY (Chart 26230)							
Guantanamo Bay							
Watergate Channel							
33600	GRANADILLO BAY LIGHT 2	19-56-50.714N 075-07-31.028W	FI R 4s	13	5	TR on dolphin.	
INTRACOASTAL WATERWAY (South Carolina) - Seventh District							
MYRTLE GROVE SOUND AND CAPE FEAR RIVER TO CASINO CREEK (Chart 11534)							
Little River - Winyah Bay							
33605	Little River-Winyah Bay Daybeacon 2	33-52-14.720N 078-34-17.891W				TR-TY on pile.	
33610	LITTLE RIVER-WINYAH BAY LIGHT 4	33-52-28.826N 078-34-37.505W	FI R 4s	16	5	TR-TY on pile.	
33615	Little River-Winyah Bay Daybeacon 6	33-52-30.176N 078-34-54.005W				TR-TY on pile.	
33620	LITTLE RIVER-WINYAH BAY LIGHT 7	33-52-25.310N 078-35-19.595W	FI G 4s	12	5	SG-SY on pile.	
33625	Little River-Winyah Bay Daybeacon 8	33-52-20.884N 078-35-53.740W				TR-TY on pile.	
33630	LITTLE RIVER-WINYAH BAY LIGHT 9	33-52-11.641N 078-36-30.021W	FI G 4s	16	5	SG-SY on dolphin.	
33635	LITTLE RIVER-WINYAH BAY LIGHT 11	33-51-44.228N 078-37-20.483W	FI G 4s	16	5	SG-SY on dolphin.	
33640	Little River-Winyah Bay Daybeacon 13	33-51-32.828N 078-38-08.207W				SG-SY on pile.	
33645	LITTLE RIVER-WINYAH BAY LIGHT 14	33-51-23.042N 078-38-59.387W	FI R 4s	16	5	TR-TY on dolphin.	
33647	Little River-Winyah Bay Obstruction Daybeacon B	33-51-20.580N 078-39-00.616W				NW on pile worded DANGER ROCKS.	
33650	Little River-Winyah Bay Daybeacon 14A	33-50-45.020N 078-39-53.362W				TR-TY on pile.	
33655	Little River-Winyah Bay Daybeacon 15	33-50-08.924N 078-40-45.179W				SG-SY on pile.	
33657	Little River-Winyah Bay Obstruction Daybeacon C	33-49-52.313N 078-41-39.959W				NW on pile worded DANGER ROCKS.	
33660	Little River-Winyah Bay Daybeacon 15A	33-49-45.704N 078-41-57.869W				SG-SY on pile.	
33665	Little River-Winyah Bay Daybeacon 16	33-49-46.232N 078-42-00.605W				TR-TY on pile.	
33670	Little River-Winyah Bay Buoy 16A	33-49-39.968N 078-42-21.805W				Red nun	
33671	Little River-Winyah Bay Buoy 16B	33-49-36.927N 078-42-29.934W				Red nun	
33675	Little River-Winyah Bay Buoy 17	33-49-36.957N 078-42-27.573W				Green can.	
33680	Little River-Winyah Bay Daybeacon 17A	33-49-31.292N 078-42-40.283W				SG-SY on pile.	
33685	Little River-Winyah Bay Daybeacon 18	33-49-00.398N 078-43-23.705W				TR-TY on pile.	
33690	Little River-Winyah Bay Daybeacon 19	33-48-59.490N 078-43-22.877W				SG-SY on pile.	
33693	Little River-Winyah Bay Obstruction Daybeacon D	33-48-49.145N 078-43-32.543W				NW on pile worded DANGER ROCKS.	
33695	Little River-Winyah Bay Daybeacon 20	33-48-32.164N 078-43-51.245W				TR-TY on pile.	
33700	Little River-Winyah Bay Daybeacon 21	33-48-30.650N 078-43-51.029W				SG-SY on pile.	
33705	Little River-Winyah Bay Daybeacon 21A	33-48-18.404N 078-44-07.073W				SG-SY on pile.	
33705.5	Little River-Winyah Bay Daybeacon 21B	33-45-49.448N 078-49-10.451W				SG-SY on pile.	
33710.1	BAREFOOT LANDING DOLPHIN EAST OBSTRUCTION LIGHT	33-48-08.000N 078-44-41.000W	FI W 4s			On dolphin.	Private aid.
33710.2	BAREFOOT LANDING DOLPHIN WEST OBSTRUCTION LIGHT	33-48-15.000N 078-44-19.000W	FI W 4s			On dolphin.	Private aid.

(1) No.	(2) Name and Location	(3) Position	(4) Characteristic	(5) Height	(6) Range	(7) Structure	(8) Remarks
INTRACOASTAL WATERWAY (South Carolina) - Seventh District							
MYRTLE GROVE SOUND AND CAPE FEAR RIVER TO CASINO CREEK (Chart 11534)							
Little River - Winyah Bay							
33710.3	Horry County Boat Landing Obstruction Buoy A	33-47-24.420N 078-46-33.720W				White and Orange banded worded OBSTRUCTION, can.	Private aid.
33710.4	Horry County Boat Landing Obstruction Buoy B	33-47-26.340N 078-46-30.720W				White and Orange banded worded OBSTRUCTION, can.	Private aid.
33710.5	<i>Little River-Winyah Bay Lighted Buoy 22A</i>	33-44-31.247N 078-51-57.111W	Q R		4	Red with yellow square.	
33715	MYRTLE BEACH NORTH PIER LIGHT A	33-44-30.619N 078-51-47.093W	F W			On pier.	Private aid.
33720	Little River-Winyah Bay Daybeacon 23	33-44-22.130N 078-52-15.257W				SG-SY on pile.	
33725	Little River-Winyah Bay Daybeacon 24	33-44-20.276N 078-52-23.723W				TR-TY on pile.	
33730	MYRTLE BEACH SOUTH PIER LIGHT A	33-44-00.000N 078-53-02.194W	F W			On pier.	Private aid.
33735	Little River-Winyah Bay Daybeacon 25	33-43-54.974N 078-53-15.646W				SG-SY on pile.	
33740	Little River-Winyah Bay Daybeacon 26	33-41-05.906N 079-02-23.729W				TR-TY on pile.	
33745	LITTLE RIVER-WINYAH BAY LIGHT 26A	33-40-54.734N 079-03-06.185W	FI R 4s	12	5	TR-TY on pile.	
33755	LITTLE RIVER-WINYAH BAY LIGHT 27A	33-39-59.660N 079-03-45.881W	FI G 4s	16	5	SG-SY on dolphin.	
Waccamaw River							
33760	- Daybeacon 1	33-39-58.574N 079-03-55.517W				SG on pile.	
33765	- Daybeacon 2	33-40-24.266N 079-03-59.693W				TR on pile.	
33770	- Daybeacon 3	33-41-09.422N 079-03-43.103W				SG on pile.	
33775	- Daybeacon 4	33-41-50.462N 079-03-05.051W				TR on pile.	
Little River - Winyah Bay							
33815	LITTLE RIVER-WINYAH BAY LIGHT 29	33-39-49.784N 079-04-15.749W	FI G 4s	13	5	SG-SY on pile.	
33820	Little River-Winyah Bay Daybeacon 31	33-39-30.691N 079-04-53.585W				SG-SY on pile.	
33825	LITTLE RIVER-WINYAH BAY LIGHT 32	33-39-27.887N 079-05-01.084W	FI R 4s	11	5	TR-TY on pile.	
33830	LITTLE RIVER-WINYAH BAY LIGHT 33	33-39-22.285N 079-05-25.091W	FI G 4s	16	5	SG-SY on dolphin.	
33835	Little River-Winyah Bay Daybeacon 35	33-39-14.809N 079-05-35.261W				SG-SY on pile.	
33840	LITTLE RIVER-WINYAH BAY LIGHT 36	33-39-08.474N 079-05-40.271W	FI R 4s	16	5	TR-TY on pile.	
33845	LITTLE RIVER-WINYAH BAY LIGHT 38	33-38-50.935N 079-05-35.003W	FI R 4s	12	5	TR-TY on pile.	
33850	LITTLE RIVER-WINYAH BAY LIGHT 39	33-38-17.341N 079-05-36.827W	FI G 4s	16	5	SG-SY on dolphin.	
33855	LITTLE RIVER-WINYAH BAY LIGHT 40	33-37-32.827N 079-05-53.045W	FI R 4s	16	5	TR-TY on dolphin.	
33860	LITTLE RIVER-WINYAH BAY LIGHT 41	33-37-05.047N 079-05-45.437W	FI G 4s	16	4	SG-SY on dolphin.	
33865	LITTLE RIVER-WINYAH BAY LIGHT 43	33-36-35.833N 079-05-26.741W	FI G 4s	12	5	SG-SY on pile.	
33870	LITTLE RIVER-WINYAH BAY LIGHT 44	33-36-24.841N 079-05-24.539W	FI R 4s	12	3	TR-TY on pile.	
33875	LITTLE RIVER-WINYAH BAY LIGHT 47	33-36-11.573N 079-05-26.785W	FI G 4s	16	5	SG-SY on pile.	
33880	LITTLE RIVER-WINYAH BAY LIGHT 48	33-36-03.403N 079-05-43.151W	FI R 4s	12	5	TR-TY on pile.	

(1) No.	(2) Name and Location	(3) Position	(4) Characteristic	(5) Height	(6) Range	(7) Structure	(8) Remarks
INTRACOASTAL WATERWAY (South Carolina) - Seventh District							
MYRTLE GROVE SOUND AND CAPE FEAR RIVER TO CASINO CREEK (Chart 11534)							
Little River - Winyah Bay							
33885	Little River-Winyah Bay Daybeacon 50	33-35-48.397N 079-05-57.125W				TR-TY on pile.	
33890	Little River-Winyah Bay Daybeacon 51	33-35-01.345N 079-06-03.143W				SG-SY on pile.	
33895	LITTLE RIVER-WINYAH BAY LIGHT 53	33-34-45.859N 079-06-05.477W	FI G 4s	16	4	SG-SY on pile.	
33900	LITTLE RIVER-WINYAH BAY LIGHT 54	33-34-09.415N 079-06-00.269W	FI R 4s	16	5	TR-TY on dolphin.	
33905	Little River-Winyah Bay Daybeacon 56	33-34-01.363N 079-05-26.099W				TR-TY on pile.	
33910	Grand Stand Obstruction Daybeacon	33-34-06.807N 079-05-25.743W				NW on dolphin worded DANGER SUBMERGED PIPELINE.	Private aid.
33915	LITTLE RIVER-WINYAH BAY LIGHT 57	33-33-48.469N 079-05-14.039W	FI G 4s	16	5	SG-SY on dolphin.	
33920	Little River-Winyah Bay Daybeacon 58	33-33-35.857N 079-05-11.993W				TR-TY on pile.	
33930	LITTLE RIVER-WINYAH BAY LIGHT 63	33-32-35.190N 079-05-37.464W	FI G 4s	16	5	SG-SY on pile.	
33935	Little River-Winyah Bay Buoy 64	33-32-16.698N 079-05-58.347W				Red nun with yellow triangle.	
33940	<i>Little River-Winyah Bay Lighted Buoy 65</i>	33-32-08.215N 079-06-13.816W	FI G 4s		5		Green with yellow square.
33945	LITTLE RIVER-WINYAH BAY LIGHT 66	33-31-30.553N 079-06-48.929W	FI R 4s	16	5	TR-TY on dolphin.	
33950	LITTLE RIVER-WINYAH BAY LIGHT 67	33-30-55.981N 079-07-30.089W	FI G 4s	16	5	SG-SY on dolphin.	
33955	Little River-Winyah Bay Daybeacon 69	33-30-45.061N 079-07-31.463W				SG-SY on pile.	
33960	LITTLE RIVER-WINYAH BAY LIGHT 71	33-30-21.019N 079-07-42.797W	FI G 4s	16	5	SG-SY on dolphin.	
33965	LITTLE RIVER-WINYAH BAY LIGHT 73	33-30-13.981N 079-08-19.847W	FI G 4s	12	5	SG-SY on pile.	
33970	Little River-Winyah Bay Daybeacon 75	33-29-32.043N 079-08-42.906W				SG-SY on pile.	
33975	Little River-Winyah Bay Daybeacon 76	33-29-18.133N 079-08-57.119W				TR-TY on pile.	
33980	LITTLE RIVER-WINYAH BAY LIGHT 77	33-28-53.586N 079-09-07.531W	FI G 4s	16	5	SG-SY on pile.	
33985	LITTLE RIVER-WINYAH BAY LIGHT 78	33-28-00.787N 079-09-30.527W	FI R 4s	12	5	TR-TY on pile.	
33990	LITTLE RIVER-WINYAH BAY LIGHT 79	33-27-12.745N 079-09-55.853W	FI G 4s	16	5	SG-SY on dolphin.	
33995	HERITAGE PLANTATION PIER NORTH OBSTRUCTION LIGHT	33-26-27.000N 079-10-47.000W	F W	3		On pier.	Private aid.
34000	HERITAGE PLANTATION PIER SOUTH OBSTRUCTION LIGHT	33-26-23.000N 079-10-50.500W	F W	3		On pier.	Private aid.
34005	LITTLE RIVER-WINYAH BAY LIGHT 83	33-25-54.223N 079-11-17.843W	FI G 4s	16	5	SG-SY on dolphin.	
34010	LITTLE RIVER-WINYAH BAY LIGHT 84	33-25-30.979N 079-11-40.754W	FI R 4s	12	5	TR-TY on pile.	
34015	LITTLE RIVER-WINYAH BAY LIGHT 85	33-25-13.381N 079-12-24.851W	FI G 4s	12	5	SG-SY on dolphin.	
34020	Little River-Winyah Bay Daybeacon 86	33-25-10.783N 079-12-37.259W				TR-TY on pile.	
34025	Little River-Winyah Bay Daybeacon 88	33-24-23.785N 079-13-18.413W				TR-TY on pile.	
34030	Little River-Winyah Bay Daybeacon 89	33-24-03.139N 079-13-23.963W				SG-SY on pile.	
34035	LITTLE RIVER-WINYAH BAY LIGHT 90	33-23-05.607N 079-14-23.649W	FI R 4s	12	5	TR-TY on pile.	

(1) No.	(2) Name and Location	(3) Position	(4) Characteristic	(5) Height	(6) Range	(7) Structure	(8) Remarks
INTRACOASTAL WATERWAY (South Carolina) - Seventh District							
MYRTLE GROVE SOUND AND CAPE FEAR RIVER TO CASINO CREEK (Chart 11534)							
Little River - Winyah Bay							
34040	Little River-Winyah Bay Daybeacon 91	33-22-30.613N 079-14-42.755W				SG-SY on pile.	
34045	LITTLE RIVER-WINYAH BAY LIGHT 94	33-21-23.461N 079-15-53.435W	FI R 4s	16	5	TR-TY on dolphin.	
34048	LITTLE RIVER-WINYAH BAY LIGHT 95	33-21-06.272N 079-15-51.853W	FI G 4s	16	5	SG-SY on pile.	
34050	LITTLE RIVER-WINYAH BAY LIGHT W	33-20-59.504N 079-16-21.003W	FI (2+1)R 6s	12	5	JR on pile.	
Winyah Bay							
34055 2150	- CHANNEL LIGHT 40	33-20-44.984N 079-16-32.318W	Q R	16	4	TR-SY on dolphin.	
34060 2145	- Channel Lighted Buoy 39	33-20-43.072N 079-16-43.476W	Q G		4	Green with yellow triangle.	
34065 2140	- Channel Lighted Buoy 38	33-20-18.126N 079-16-49.202W	Q R		4	Red with yellow square.	
34070 2135	- CHANNEL LIGHT 37	33-20-05.084N 079-17-05.097W	FI G 2.5s	16	5	SG-TY on pile.	
34075 2130	- Channel Lighted Buoy 36	33-19-52.914N 079-16-59.155W	FI R 2.5s		5	Red with yellow square.	
34080 2125	- Channel Lighted Buoy 34	33-19-08.025N 079-17-07.704W	FI R 4s		5	Red with yellow square.	
34085 2110	- CHANNEL LIGHT 33	33-18-53.299N 079-17-16.733W	FI G 4s	16	5	SG-TY on dolphin.	
34090 2105	- Channel Lighted Buoy 32	33-18-40.645N 079-17-08.786W	FI R 2.5s		5	TR-SY.	
34095 2100	- Channel Lighted Buoy 30	33-18-28.325N 079-17-06.804W	Q R		4	Red with yellow square.	
Little River - Winyah Bay							
34100	LITTLE RIVER-WINYAH BAY LIGHT 96	33-17-54.038N 079-17-11.972W	FI R 2.5s	16	5	TR-TY on pile.	
34100.5	Little River-Winyah Bay Daybeacon 97	33-17-54.115N 079-17-02.994W				SG-SY on pile.	
34105	LITTLE RIVER-WINYAH BAY LIGHT 98	33-17-08.809N 079-17-03.509W	FI R 4s	12	5	TR-TY on pile.	
34110	LITTLE RIVER-WINYAH BAY LIGHT 100	33-16-22.181N 079-16-35.589W	FI R 4s	16	5	TR-TY on pile.	
Winyah Bay - Charleston Harbor							
34115	WINYAH BAY-CHARLESTON HARBOR LIGHT 2	33-15-36.788N 079-15-30.162W	FI R 4s	12	5	TR-TY on pile.	
34120	WINYAH BAY-CHARLESTON HARBOR LIGHT 4	33-11-43.177N 079-16-19.817W	FI R 4s	16	5	TR-TY on dolphin.	
34125	Winyah Bay-Charleston Harbor Daybeacon 5	33-11-26.485N 079-16-30.089W				SG-SY on pile.	
34130	WINYAH BAY-CHARLESTON HARBOR LIGHT 7	33-11-07.368N 079-16-44.789W	FI G 4s	12	5	SG-SY on pile.	
34135	Winyah Bay-Charleston Harbor Daybeacon 9	33-10-53.527N 079-16-55.487W				SG-SY on pile.	
34150	WINYAH BAY-CHARLESTON HARBOR LIGHT 12	33-10-30.985N 079-17-15.725W	FI R 4s	12	5	TR-TY on dolphin.	
34165	WINYAH BAY-CHARLESTON HARBOR LIGHT 15	33-10-20.365N 079-17-25.139W	FI G 4s	16	5	SG-SY on dolphin.	
34170	Winyah Bay-Charleston Harbor Daybeacon 16	33-10-20.061N 079-17-30.252W				TR-TY on pile.	
34175	WINYAH BAY-CHARLESTON HARBOR LIGHT 18	33-10-17.662N 079-18-11.881W	FI R 4s	12	5	TR-TY on pile.	
34180	Winyah Bay-Charleston Harbor Daybeacon 19	33-10-09.500N 079-18-31.722W				SG-SY on pile.	
34185	WINYAH BAY-CHARLESTON HARBOR LIGHT 22	33-08-57.347N 079-19-08.190W	FI R 4s	12	5	TR-TY on pile.	
34190	Winyah Bay-Charleston Harbor Daybeacon 24	33-08-43.909N 079-19-18.215W				TR-TY on pile.	
34195	WINYAH BAY-CHARLESTON HARBOR LIGHT 25	33-07-44.041N 079-20-05.453W	FI G 4s	12	4	SG-SY on pile.	

(1) No.	(2) Name and Location	(3) Position	(4) Characteristic	(5) Height	(6) Range	(7) Structure	(8) Remarks
INTRACOASTAL WATERWAY (South Carolina) - Seventh District							
MYRTLE GROVE SOUND AND CAPE FEAR RIVER TO CASINO CREEK (Chart 11534)							
Winyah Bay - Charleston Harbor							
34200	Winyah Bay-Charleston Harbor Daybeacon 26	33-06-48.397N 079-21-52.943W				TR-TY on pile.	
34205	Winyah Bay-Charleston Harbor Daybeacon 27	33-06-37.099N 079-22-54.641W				SG-SY on pile.	
34210	WINYAH BAY-CHARLESTON HARBOR LIGHT 29	33-06-27.751N 079-23-29.501W	FI G 4s	12	5	SG-SY on pile.	
CASINO CREEK TO BEAUFORT RIVER (Chart 11518)							
Winyah Bay - Charleston Harbor							
34215	WINYAH BAY-CHARLESTON HARBOR LIGHT 30	33-05-55.993N 079-24-12.491W	FI R 4s	12	5	TR-TY on pile.	
34220	WINYAH BAY-CHARLESTON HARBOR LIGHT 31	33-04-54.718N 079-26-16.418W	FI G 2.5s	16	5	SG-SY on pile.	
34225	Winyah Bay-Charleston Harbor Daybeacon 32	33-04-53.002N 079-26-26.338W				TR-TY on pile.	
34230	Winyah Bay-Charleston Harbor Daybeacon 33	33-04-43.663N 079-27-05.051W				SG-SY on pile.	
34235	WINYAH BAY-CHARLESTON HARBOR LIGHT 35	33-04-38.869N 079-27-33.023W	FI G 4s	12	5	SG-SY on pile.	
34237	Winyah Bay-Charleston Harbor Daybeacon 35A	33-04-35.055N 079-27-43.797W				SG-SY on pile.	
34240	Winyah Bay-Charleston Harbor Daybeacon 37	33-04-26.098N 079-28-02.037W				SG-SY on pile.	
34245	WINYAH BAY-CHARLESTON HARBOR LIGHT 38	33-03-56.629N 079-29-04.923W	FI R 4s	12	5	TR-TY on dolphin.	
34250	Winyah Bay-Charleston Harbor Daybeacon 39	33-03-43.465N 079-29-41.525W				SG-SY on pile.	
34255	WINYAH BAY-CHARLESTON HARBOR LIGHT 40	33-03-33.673N 079-30-00.851W	FI R 4s	12	5	TR-TY on pile.	
34260	Winyah Bay-Charleston Harbor Daybeacon 42	33-03-21.181N 079-30-26.045W				TR-TY on pile.	
34265	WINYAH BAY-CHARLESTON HARBOR LIGHT 43	33-03-00.283N 079-31-03.887W	FI G 4s	16	5	SG-SY on dolphin.	
34270	Winyah Bay-Charleston Harbor Daybeacon 44	33-02-51.781N 079-31-23.663W				TR-TY on pile.	
34275	WINYAH BAY-CHARLESTON HARBOR LIGHT 45	33-02-40.567N 079-31-44.051W	FI G 4s	12	5	SG-SY on pile.	
34280	WINYAH BAY-CHARLESTON HARBOR LIGHT 46	33-02-29.053N 079-32-10.625W	FI R 4s	12	5	TR-TY on pile.	
34285	Winyah Bay-Charleston Harbor Daybeacon 47	33-02-20.929N 079-32-27.677W				SG-SY on pile.	
34290	WINYAH BAY-CHARLESTON HARBOR LIGHT 48	33-02-24.253N 079-32-35.255W	FI R 4s	12	5	TR-TY on pile.	
34295	Winyah Bay-Charleston Harbor Daybeacon 49	33-02-28.489N 079-32-57.677W				SG-SY on pile.	
34300	WINYAH BAY-CHARLESTON HARBOR LIGHT 50	33-02-32.557N 079-33-07.853W	FI R 4s	12	5	TR-TY on pile.	
34305	Winyah Bay-Charleston Harbor Buoy 51	33-02-18.680N 079-33-34.071W				Green can.	
34310	Winyah Bay-Charleston Harbor Daybeacon 55	33-01-59.053N 079-33-58.091W				SG-SY on pile.	
34315	Winyah Bay-Charleston Harbor Daybeacon 57	33-01-43.831N 079-34-17.777W				SG-SY on pile.	
34320	Winyah Bay-Charleston Harbor Daybeacon 61	33-01-16.189N 079-34-53.248W				SG-SY on pile.	
34325	Winyah Bay-Charleston Harbor Daybeacon 64	33-00-48.448N 079-35-21.482W				TR-TY on pile.	
34330	WINYAH BAY-CHARLESTON HARBOR LIGHT 65	32-57-32.497N 079-38-20.123W	FI G 4s	16	4	SG-SY on pile.	
34335	Winyah Bay-Charleston Harbor Daybeacon 67	32-57-21.004N 079-38-29.647W				SG-SY on pile.	
34340	WINYAH BAY-CHARLESTON HARBOR LIGHT 68	32-57-06.691N 079-38-43.721W	FI R 4s	16	5	TR-TY on pile.	
34345	Winyah Bay-Charleston Daybeacon 69	32-56-46.893N 079-38-56.778W				SG-SY on pile.	

(1) No.	(2) Name and Location	(3) Position	(4) Characteristic	(5) Height	(6) Range	(7) Structure	(8) Remarks
INTRACOASTAL WATERWAY (South Carolina) - Seventh District							
CASINO CREEK TO BEAUFORT RIVER (Chart 11518)							
Winyah Bay - Charleston Harbor							
34350	WINYAH BAY-CHARLESTON HARBOR LIGHT 71	32-56-34.387N 079-39-05.933W	FI G 4s	12	5	SG-SY on pile.	
34360	MOORES LANDING PIER SOUTH LIGHT	32-56-16.120N 079-39-18.268W	F R			On end of pier.	Private aid.
34365	Winyah Bay-Charleston Harbor Daybeacon 74	32-56-11.120N 079-39-17.801W				TR-TY on pile.	
34370	WINYAH BAY-CHARLESTON HARBOR LIGHT 76	32-55-50.053N 079-39-25.889W	FI R 4s	16	5	TR-TY on pile.	
34375	Winyah Bay-Charleston Harbor Daybeacon 78	32-55-38.126N 079-39-30.262W				TR-TY on pile.	
34380	WINYAH BAY-CHARLESTON HARBOR LIGHT 80	32-55-08.035N 079-39-43.175W	FI R 4s	16	5	TR-TY on pile.	
34385	WINYAH BAY-CHARLESTON HARBOR LIGHT 82	32-54-38.503N 079-40-18.899W	FI R 4s	12	5	TR-TY on pile.	
34390	Winyah Bay-Charleston Harbor Daybeacon 84	32-54-23.566N 079-40-24.978W				TR-TY on pile.	
34395	WINYAH BAY-CHARLESTON HARBOR LIGHT 86	32-54-08.986N 079-40-31.619W	FI R 4s	16	3	TR-TY on pile.	
34400	Winyah Bay-Charleston Harbor Daybeacon 88	32-53-56.971N 079-40-54.299W				TR-TY on pile.	
34405	WINYAH BAY-CHARLESTON HARBOR LIGHT 89	32-53-38.971N 079-41-19.241W	FI G 4s	16	5	SG-SY on pile.	
34410	Winyah Bay-Charleston Harbor Daybeacon 90	32-53-23.287N 079-41-30.467W				TR-TY on pile.	
34415	WINYAH BAY-CHARLESTON HARBOR LIGHT 92	32-53-02.917N 079-41-42.533W	FI R 4s	12	5	TR-TY on pile.	
34420	Winyah Bay-Charleston Harbor Daybeacon 94	32-52-32.269N 079-42-16.961W				TR-TY on pile.	
34425	WINYAH BAY-CHARLESTON HARBOR LIGHT 96	32-52-05.767N 079-42-45.773W	FI R 4s	16	5	TR-TY on pile.	
34430	Winyah Bay-Charleston Harbor Daybeacon 97	32-51-59.545N 079-42-49.199W				SG-SY on pile.	
34435	WINYAH BAY-CHARLESTON HARBOR LIGHT 99	32-51-38.485N 079-43-09.563W	FI G 4s	16	5	SG-SY on pile.	
34440	Winyah Bay-Charleston Harbor Daybeacon 100	32-51-30.901N 079-43-20.789W				TR-TY on pile.	
34445	Winyah Bay-Charleston Harbor Daybeacon 101	32-51-18.313N 079-43-29.249W				SG-SY on pile.	
34450	Winyah Bay-Charleston Harbor Daybeacon 102	32-51-10.213N 079-43-41.003W				TR-TY on pile.	
34455	WINYAH BAY-CHARLESTON HARBOR LIGHT 103	32-51-02.419N 079-43-45.607W	FI G 4s	16	5	SG-SY on pile.	
34460	Winyah Bay-Charleston Harbor Daybeacon 104	32-50-46.489N 079-44-01.427W				TR-TY on pile.	
34465	Winyah Bay-Charleston Harbor Daybeacon 105	32-50-31.183N 079-44-09.671W				SG-SY on pile.	
34470	Winyah Bay-Charleston Harbor Daybeacon 106	32-50-19.759N 079-44-23.153W				TR-TY on pile.	
34475	WINYAH BAY-CHARLESTON HARBOR LIGHT 108	32-50-07.818N 079-44-32.052W	FI R 4s	16	3	TR-TY on dolphin.	
34480	Winyah Bay-Charleston Harbor Daybeacon 109	32-49-58.663N 079-44-30.721W				SG-SY on pile.	
34485	Winyah Bay-Charleston Harbor Daybeacon 110	32-49-39.553N 079-44-38.567W				TR-TY on pile.	
34490	WINYAH BAY-CHARLESTON HARBOR LIGHT 111	32-49-26.407N 079-44-38.801W	FI G 4s	16	5	SG-SY on pile.	
34495	Winyah Bay-Charleston Harbor Daybeacon 113	32-49-10.536N 079-44-50.220W				SG-SY on pile.	
34500	Winyah Bay-Charleston Harbor Daybeacon 115	32-48-53.181N 079-45-02.841W				SG-SY on pile.	
34505	<i>Winyah Bay-Charleston Harbor Lighted Buoy 116</i>	32-48-31.075N 079-45-21.675W	FI R 4s		5	Red with TY.	
34510	Winyah Bay-Charleston Harbor Daybeacon 117	32-47-43.701N 079-47-15.151W				SG-SY on pile.	

(1) No.	(2) Name and Location	(3) Position	(4) Characteristic	(5) Height	(6) Range	(7) Structure	(8) Remarks
INTRACOASTAL WATERWAY (South Carolina) - Seventh District							
CASINO CREEK TO BEAUFORT RIVER (Chart 11518)							
Winyah Bay - Charleston Harbor							
34510.5	Winyah Bay-Charleston Harbor Daybeacon 117A	32-47-11.632N 079-48-33.400W				SG on pile.	
34515	WINYAH BAY-CHARLESTON HARBOR LIGHT 118	32-47-29.596N 079-47-52.898W	FI R 4s	16	5	TR-TY on dolphin.	
34520	Winyah Bay-Charleston Harbor Daybeacon 119	32-46-49.834N 079-49-23.578W				SG-SY on pile.	
34525	Winyah Bay-Charleston Harbor Daybeacon 121	32-46-39.165N 079-49-48.847W				SG-SY on pile.	
34530	Winyah Bay-Charleston Harbor Daybeacon 122	32-46-08.581N 079-51-05.501W				TR-TY on pile.	
34535	Winyah Bay-Charleston Harbor Daybeacon 123	32-46-03.301N 079-51-11.339W				SG-SY on pile.	
34540	WINYAH BAY-CHARLESTON HARBOR LIGHT 125	32-45-53.143N 079-51-30.057W	FI G 4s	12	5	SG-SY on pile.	
34545	Winyah Bay-Charleston Harbor Buoy 126	32-45-57.845N 079-51-38.900W				Red nun with yellow triangle.	
34550	WINYAH BAY-CHARLESTON HARBOR LIGHT 127	32-46-04.094N 079-51-54.421W	FI G 4s	16	5	SG-SY on pile.	
34555	WINYAH BAY-CHARLESTON HARBOR LIGHT 130	32-46-05.889N 079-52-13.465W	FI R 4s	16	5	TR-TY on pile.	
34560	WINYAH BAY-CHARLESTON HARBOR RANGE FRONT LIGHT C	32-46-08.200N 079-51-54.620W	Q R	13		KRW-I on pile.	Visible all around.
34565	WINYAH BAY-CHARLESTON HARBOR RANGE REAR LIGHT C 318 yards, 074.4° from front light.	32-46-10.742N 079-51-43.873W	Iso R 6s	40		KRW on dolphin.	Visible all around.
Charleston Harbor							
34570 2635	- <i>South Channel Lighted Buoy</i> 2	32-45-34.431N 079-52-55.878W	FI R 2.5s		5	Red with yellow triangle.	
34573 2647	ASHLEY RIVER LIGHT 1	32-45-30.303N 079-54-56.180W	FI G 2.5s	16	5	SG-SY on dolphin.	
34575 2650	BATTERY POINT LIGHT BP	32-45-37.476N 079-55-05.000W	FI (2+1)R 6s	16	5	JR on dolphin with yellow triangle.	
34600 3585	<i>Ashley River Lighted Buoy 2</i>	32-46-04.651N 079-56-08.347W	FI R 2.5s		5	Red with yellow triangle.	
34605 3590	ASHLEY RIVER LIGHT 3	32-46-12.286N 079-56-41.309W	FI G 6s	12	5	SG-SY on dolphin.	
Wappoo Creek							
34607	- LIGHT 2	32-46-24.125N 079-57-04.196W	Q R	16	4	TR-TY on pile.	
34610	- Daybeacon 3	32-46-18.049N 079-57-05.111W				SG-SY on pile.	
34615	- Daybeacon 5	32-46-15.601N 079-57-18.096W				SG-SY on pile.	
34620	- Daybeacon 6	32-46-08.893N 079-57-43.302W				TR-TY on pile.	
34625	- Daybeacon 7	32-45-56.317N 079-59-01.757W				SG-SY on pile.	
Charleston Harbor - Savannah River							
Stono River							
34630 3850	- PREFERRED CHANNEL LIGHT B	32-46-00.647N 080-00-06.081W	FI (2+1)G 6s	16	5	JG-SY on pile.	
34630.5	- Daybeacon 18	32-45-58.907N 080-00-10.599W				TR-TY on pile.	
34635	- Daybeacon 19A	32-46-00.949N 080-00-30.198W				SG-SY on pile.	
34640	- Daybeacon 20	32-46-04.935N 080-00-39.648W				TR-TY on pile.	
34645	- LIGHT 21	32-46-03.413N 080-01-27.827W	FI G 4s	12	5	SG-SY on pile.	
34647	- LIGHT 21A	32-46-37.486N 080-02-47.128W	FI G 4s	12	5	SG-SY on pile.	

(1) No.	(2) Name and Location	(3) Position	(4) Characteristic	(5) Height	(6) Range	(7) Structure	(8) Remarks
INTRACOASTAL WATERWAY (South Carolina) - Seventh District							
CASINO CREEK TO BEAUFORT RIVER (Chart 11518)							
Charleston Harbor - Savannah River							
Stono River							
34650	- LIGHT 22	32-46-46.267N 080-03-03.355W	Q R	10	4	TR-TY on dolphin.	
34665	- LIGHT 23	32-46-38.641N 080-03-08.322W	FI G 4s	16	5	SG-SY on dolphin.	
34675	- LIGHT 25	32-46-13.457N 080-04-08.738W	FI G 4s	16	5	SG-SY on pile.	
34680	- Daybeacon 27	32-46-22.374N 080-04-23.173W				SG-SY on pile.	
34685	- LIGHT 28	32-46-34.560N 080-04-28.954W	Q R	16	4	TR-TY on pile.	
34695	- Daybeacon 28A	32-46-39.922N 080-04-48.822W				TR-TY on pile.	
34700	- LIGHT 30	32-46-42.708N 080-05-09.858W	FI R 4s	16	5	TR-TY on dolphin.	
34705	- LIGHT 31	32-46-45.804N 080-05-27.865W	FI G 4s	12	5	SG-SY on pile.	
34720	- Daybeacon 36	32-46-55.662N 080-05-37.230W				TR-TY on pile.	
34725	- Daybeacon 37	32-47-05.759N 080-05-53.928W				SG-SY on pile.	
34727	- LIGHT 38	32-47-16.757N 080-06-04.911W	Q R	16	4	TR-TY on pile.	
34730	- LIGHT 39	32-46-51.306N 080-06-56.658W	FI G 4s	16	5	SG-SY on dolphin.	
34733	- Buoy 40	32-46-49.761N 080-07-10.881W				Red nun.	
34735	- Daybeacon 41	32-46-45.036N 080-07-19.735W				SG-SY on pile.	
34740	- Daybeacon 45	32-46-36.725N 080-07-39.174W				SG-SY on pile.	
34750	- Daybeacon 48	32-46-08.550N 080-08-01.399W				TR-TY on pile.	
34755	- Daybeacon 49	32-45-58.544N 080-07-58.778W				SG-SY on pile.	
34760	- Daybeacon 51	32-45-18.416N 080-08-06.768W				SG-SY on pile.	
34765	- Daybeacon 52	32-44-57.504N 080-08-14.586W				TR-TY on pile.	
34770	- LIGHT 53	32-44-49.356N 080-08-22.309W	FI G 4s	16	5	SG-SY on pile.	
34780	- Daybeacon 54	32-44-52.724N 080-08-55.697W				TR-TY on pile.	
34785	- LIGHT 55	32-44-50.664N 080-09-04.861W	FI G 4s	12	5	SG-SY on pile.	
34790	- Daybeacon 57	32-44-58.110N 080-09-18.072W				SG-SY on pile.	
34795	- Daybeacon 57A	32-44-56.850N 080-09-35.875W				SG-SY on pile.	
34800	- Daybeacon 59	32-44-47.173N 080-09-48.193W				SG-SY on pile.	
34805	- Daybeacon 60	32-44-39.126N 080-09-55.566W				TR-TY on pile.	
34810	- Daybeacon 61	32-44-27.846N 080-10-04.129W				SG-SY on pile.	
34815	- LIGHT 63	32-44-06.588N 080-10-16.470W	FI G 4s	13	5	SG-SY on pile.	
34820	- Daybeacon 64	32-44-01.204N 080-10-20.994W				TR-TY on pile.	
Wadmalaw River							
34825	- LIGHT 69	32-43-00.749N 080-10-45.821W	FI G 4s	12	5	SG-SY on pile.	
34830	- Daybeacon 73	32-42-50.864N 080-10-59.822W				SG-SY on pile.	

(1) No.	(2) Name and Location	(3) Position	(4) Characteristic	(5) Height	(6) Range	(7) Structure	(8) Remarks
INTRACOASTAL WATERWAY (South Carolina) - Seventh District							
CASINO CREEK TO BEAUFORT RIVER (Chart 11518)							
Charleston Harbor - Savannah River							
Wadmalaw River							
34835	- LIGHT 77	32-42-36.240N 080-11-23.976W	FI G 4s	16	4	SG-SY on piles.	
34840	- LIGHT 78	32-42-35.138N 080-11-31.322W	Q R	17		TR-TY on pile.	
34850	- Daybeacon 78A	32-42-19.578N 080-11-56.004W				TR-TY on pile.	
34855	- Daybeacon 79	32-42-04.349N 080-12-09.513W				SG-SY on pile.	
34860	- LIGHT 80	32-42-04.692N 080-12-16.206W	FI R 4s	16	5	TR-TY on dolphin.	
34865	- Daybeacon 81	32-41-48.732N 080-12-25.134W				SG-SY on pile.	
34870	- LIGHT 82	32-41-48.309N 080-12-33.390W	FI R 4s	12	5	TR-TY on dolphin.	
34873	- Daybeacon 82A	32-41-48.293N 080-12-51.560W				TR-TY on pile.	
34875	- LIGHT 83	32-41-46.506N 080-13-00.612W	FI G 4s	16	5	SG-SY on pile.	
34880	- LIGHT 86	32-41-56.028N 080-13-12.300W	FI R 4s	12	3	TR-TY on pile.	
34885	- Daybeacon 85	32-41-46.239N 080-13-08.598W				SG-SY on pile.	
34890	- Daybeacon 87	32-41-42.252N 080-13-14.694W				SG-SY on pile.	
34895	- Daybeacon 89	32-41-36.118N 080-13-14.103W				SG-SY on pile.	
34905	- LIGHT 92	32-41-08.520N 080-13-31.782W	Q R	16	4	TR-TY on pile.	
34910	- LIGHT 94	32-40-32.964N 080-14-40.758W	FI R 4s	12	3	TR-TY on pile.	
34915	- Daybeacon 95	32-40-15.565N 080-14-26.104W				SG-SY on pile.	
34920	- Daybeacon 96	32-39-55.892N 080-14-22.399W				TR-TY on pile.	
34925	- LIGHT 97	32-39-51.738N 080-14-04.032W	FI G 4s	12	5	SG-SY on pile.	
34925.5	- Daybeacon 98	32-39-35.555N 080-14-21.880W				TR on pile.	
34930	- LIGHT 99	32-39-15.076N 080-14-26.109W	FI G 4s	12	5	SG-SY on pile.	
34930.5	- Daybeacon 100	32-39-23.831N 080-14-33.095W				TR on pile.	
34935	- Daybeacon 101	32-39-08.416N 080-15-00.465W				SG-SY on pile.	
34940	- LIGHT 102	32-39-08.519N 080-15-26.879W	FI R 4s	12	5	TR-TY on pile.	
34945	WHITE POINT LIGHT 108	32-37-45.391N 080-16-35.743W	FI R 4s	12	5	TR-TY on pile.	
34947	Dawho River Daybeacon 109	32-37-37.210N 080-16-44.822W				SG-SY on pile.	
Dawho River							
34949	- Daybeacon 110	32-37-33.216N 080-17-10.167W				TR-TY on pile.	
34950	- Daybeacon 111	32-37-24.844N 080-17-14.470W				SG-SY on pile.	
34955	- LIGHT 112	32-37-22.586N 080-17-29.165W	FI R 2.5s	17	5	TR-TY on pile.	
34960	- LIGHT 113	32-37-16.358N 080-17-34.430W	Q G	17	4	SG-SY on pile.	
34975	- Daybeacon 118	32-37-28.513N 080-17-46.528W				TR-TY on dolphin.	
34980	- LIGHT 119	32-37-25.720N 080-17-48.551W	FI G 4s	16	4	SG-SY on pile.	

(1) No.	(2) Name and Location	(3) Position	(4) Characteristic	(5) Height	(6) Range	(7) Structure	(8) Remarks
INTRACOASTAL WATERWAY (South Carolina) - Seventh District							
CASINO CREEK TO BEAUFORT RIVER (Chart 11518)							
Charleston Harbor - Savannah River							
Dawho River							
34985	- Daybeacon 120	32-37-44.216N 080-18-12.302W				TR-TY on pile.	
34990	- LIGHT 121	32-37-50.034N 080-18-27.463W	FI G 4s	16	5	SG-SY on pile.	
34995	- LIGHT 125	32-37-49.808N 080-18-56.528W	FI G 4s	16	5	SG-SY on dolphin.	
35000	- Daybeacon 126	32-37-59.368N 080-19-15.313W				TR-TY on pile.	
35005	- Daybeacon 128	32-38-12.799N 080-19-49.649W				TR-TY on pile.	
35010	- LIGHT 130	32-38-20.709N 080-20-10.982W	FI R 4s	16	5	TR-TY on dolphin.	
35011	Russell Creek Obstruction Daybeacon A	32-36-31.182N 080-19-58.155W				NW on pile worded DANGER OBSTRUCTION.	Private aid.
35011.1	Russell Creek Obstruction Daybeacon B	32-36-31.145N 080-19-57.110W				NW on pile worded DANGER OBSTRUCTION.	Private aid.
North Creek							
35015	DAWHOO FISHING PIER OBSTRUCTION LIGHT	32-38-10.000N 080-20-25.500W	FI W 2.5s	8		On pier.	Private aid.
35020	- Daybeacon 132	32-38-08.134N 080-20-46.032W				TR-TY on pile.	
35025	- Daybeacon 133	32-38-00.162N 080-20-47.398W				SG-SY on pile.	
35030	- LIGHT 135	32-37-42.583N 080-21-13.977W	FI G 4s	12	5	SG-SY on pile.	
35035	- LIGHT 137	32-37-15.240N 080-21-30.095W	FI G 4s	18	5	SG-SY on dolphin.	
35040	- Daybeacon 138	32-37-15.434N 080-21-40.700W				TR-TY on pile.	
35045	- Daybeacon 139	32-37-07.028N 080-22-08.151W				SG-SY on pile.	
Watts Cut							
35050	- Daybeacon 141	32-37-02.711N 080-22-34.676W				SG-SY on pile.	
35055	- LIGHT 143	32-36-57.133N 080-23-06.162W	FI G 4s	12	5	SG-SY on pile.	
35060	- Daybeacon 145	32-36-42.965N 080-23-08.195W				SG-SY on pile.	
South Edisto River							
35065	- Daybeacon 147	32-36-31.716N 080-23-10.492W				SG-SY on pile.	
35080	- Daybeacon 149	32-35-37.612N 080-23-43.086W				SG-SY on pile.	
35085	- LIGHT 151	32-34-53.372N 080-23-39.268W	FI G 4s	12	5	SG-SY on pile.	
35090	- Daybeacon 152	32-34-20.342N 080-23-29.228W				TR-TY on pile.	
35095	- Daybeacon 152A	32-34-02.653N 080-23-24.381W				TR-TY on pile.	
35100	- Daybeacon 154	32-33-46.874N 080-23-37.746W				TR-TY on pile.	
35105	- Daybeacon 156	32-33-43.691N 080-23-45.685W				TR-TY on pile.	
35110	- RANGE C FRONT LIGHT	32-33-06.067N 080-25-20.034W	Q R	12		KRW on skeleton tower.	Visible all around; higher intensity on rangeline.
35115	- RANGE C REAR LIGHT 239 yards, 245.5° from front light.	32-33-03.128N 080-25-27.652W	Iso R 6s	25		KRW on dolphin.	Visible 4° each side of rangeline.
35120	- Daybeacon 157	32-33-21.302N 080-24-35.433W				SG-SY on pile.	

(1) No.	(2) Name and Location	(3) Position	(4) Characteristic	(5) Height	(6) Range	(7) Structure	(8) Remarks
INTRACOASTAL WATERWAY (South Carolina) - Seventh District							
CASINO CREEK TO BEAUFORT RIVER (Chart 11518)							
Charleston Harbor - Savannah River							
South Edisto River							
35125	- Daybeacon 159	32-33-02.843N 080-25-07.598W				SG-SY on pile.	
35130	- Daybeacon 161	32-32-49.875N 080-25-07.641W				SG-SY on pile.	
35135	- Daybeacon 161A	32-32-33.717N 080-24-54.160W				SG-SY on pile.	
35140	FENWICK CUT LIGHT 162	32-32-16.695N 080-24-41.386W	FI R 4s	12	5	TR-TY on pile.	
35140.5	Fenwick Cut Daybeacon 162A	32-32-12.939N 080-24-39.581W				TR-TY on pile.	
Ashepoo River							
35145	- LIGHT 164	32-32-04.538N 080-24-48.577W	FI R 4s	12	5	TR-TY on pile.	
35150	- LIGHT 165	32-32-05.434N 080-25-27.963W	FI G 4s	16	5	SG-SY on dolphin.	
35153	- Buoy 166	32-31-55.450N 080-26-05.912W				Red nun with yellow triangle.	
35155	- LIGHT 168	32-31-59.252N 080-26-35.476W	Q R	16	4	TR-TY on pile.	
Winyah Bay - Charleston Harbor							
Ashepoo-Coosaw Cut-off							
35159	Ashepoo-Coosaw Cutoff Obstruction Daybeacon A	32-31-46.560N 080-26-54.240W				NW on pile worded DANGER OBSTRUCTION.	Private aid.
35159.1	Ashepoo-Coosaw Cutoff Obstruction Daybeacon B	32-31-46.200N 080-26-54.960W				NW on pile worded DANGER OBSTRUCTION.	Private aid.
35159.2	Ashepoo-Coosaw Cutoff Obstruction Daybeacon C	32-31-45.860N 080-26-55.510W				NW on pile worded DANGER OBSTRUCTION.	Private aid.
35159.3	Ashepoo-Coosaw Cutoff Obstruction Daybeacon D	32-31-45.480N 080-26-56.040W				NW on pile worded DANGER OBSTRUCTION.	Private aid.
35160	Ashepoo-Coosaw Cutoff Daybeacon 169	32-31-30.397N 080-27-07.700W				SG-SY on pile.	
35165	Ashepoo-Coosaw Cutoff Daybeacon 170	32-31-19.868N 080-27-38.313W				TR-TY on pile.	
35170	Ashepoo-Coosaw Cutoff Daybeacon 172	32-31-06.684N 080-27-59.888W				TR-TY on pile.	
35175	ASHEPOO-COOSAW CUTOFF LIGHT 173	32-31-01.430N 080-28-00.530W	FI G 4s	12	4	SG-SY on pile.	
35177	Ashepoo-Coosaw Cutoff Daybeacon 175	32-31-04.462N 080-28-19.629W				SG-SY on pile.	
35180	Ashepoo-Coosaw Cutoff Daybeacon 176	32-31-09.400N 080-28-24.620W				TR-TY on pile.	
35195	ASHEPOO-COOSAW CUTOFF LIGHT 177	32-31-27.405N 080-28-56.167W	FI G 4s	18	5	SG-SY on pile.	
35195.3	Ashepoo-Coosaw C/O Daybeacon 180	32-31-02.225N 080-29-28.545W				TR on pile.	
35200	Ashepoo-Coosaw Cutoff Daybeacon 181	32-31-01.356N 080-29-27.000W				SG-SY on pile.	
35205	<i>Ashepoo-Coosaw Cutoff Lighted Buoy 184</i>	32-30-42.000N 080-30-06.808W	FI R 4s		3	Red.	
35205.2	Ashepoo-Coosaw Cutoff Daybeacon 185	32-30-38.983N 080-30-08.124W				SG-SY on pile.	
Charleston Harbor - Savannah River							
Coosaw River							
35210	- LIGHT 186	32-30-24.761N 080-30-26.227W	FI R 2.5s	16	3	TR-TY on dolphin.	
35215	- LIGHT 187	32-29-59.377N 080-32-01.362W	FI G 4s	12	5	SG-SY on pile.	
35220	Bull Spit Daybeacon B	32-30-12.939N 080-33-39.643W				JR-TY on pile.	

(1) No.	(2) Name and Location	(3) Position	(4) Characteristic	(5) Height	(6) Range	(7) Structure	(8) Remarks
INTRACOASTAL WATERWAY (South Carolina) - Seventh District							
CASINO CREEK TO BEAUFORT RIVER (Chart 11518)							
Charleston Harbor - Savannah River							
Coosaw River							
35225	Parrot Creek Daybeacon 1	32-29-34.237N 080-33-17.594W				SG on pile.	
35230	Parrot Creek Daybeacon 2	32-29-14.507N 080-33-13.571W				TR on pile.	
35235	Parrot Creek Daybeacon 3	32-28-52.681N 080-33-09.379W				SG on pile.	Private aid.
35245	Parrot Creek Daybeacon 6	32-27-48.684N 080-32-51.380W				TR on pile.	Private aid.
35255	- LIGHT 189	32-29-41.965N 080-34-50.296W	FI G 4s	12	5	SG-SY on pile.	
35260	Lucy Point Creek Daybeacon 2	32-29-18.223N 080-35-43.431W				TR on pile.	
35261	Lucy Point Creek Obstruction Daybeacon A	32-29-08.093N 080-35-57.207W				NW on pile worded DANGER OBSTRUCTION.	Private aid.
35261.1	Lucy Point Creek Obstruction Daybeacon B	32-29-08.575N 080-35-56.800W				NW on pile worded DANGER OBSTRUCTION.	Private aid.
35261.2	Lucy Point Creek Obstruction Daybeacon C	32-29-00.600N 080-36-02.880W				NW on pile worded DANGER OBSTRUCTION.	Private aid.
35261.3	Lucy Point Creek Obstruction Daybeacon D	32-29-01.070N 080-36-02.340W				NW on pile worded DANGER OBSTRUCTION.	Private aid.
35261.4	Lucy Point Creek Obstruction Daybeacon E	32-29-01.680N 080-36-02.160W				NW on pile worded DANGER OBSTRUCTION.	Private aid.
35265	- LIGHT 191	32-29-58.553N 080-36-25.137W	FI G 4s	12	4	SG-SY on pile.	
35270	- Daybeacon 192	32-30-08.181N 080-36-12.328W				TR-TY on pile.	
35275	- LIGHT 194	32-30-24.164N 080-36-40.726W	FI R 4s	12	3	TR-TY on pile.	
35280	- Daybeacon 195	32-30-22.250N 080-37-00.909W				SG-SY on pile.	
35285	- LIGHT 198	32-30-34.934N 080-37-52.122W	FI R 4s	12	5	TR-TY on pile.	
35290	- Daybeacon 199	32-30-28.653N 080-37-56.770W				SG-SY on pile.	
35295	- LIGHT 200	32-30-23.024N 080-38-20.018W	FI R 4s	12	3	TR-TY on pile.	
35300	- Daybeacon 201	32-30-17.186N 080-38-15.057W				SG-SY on pile.	
35305	- LIGHT 203	32-30-13.581N 080-39-14.256W	FI G 4s	12	5	SG-SY on pile.	
35310	- Daybeacon 206	32-30-16.256N 080-39-55.336W				TR-TY on pile.	
Brickyard Creek							
35315	- RANGE FRONT LIGHT A	32-30-14.426N 080-40-34.398W	Q R	12		KRW-I on pile.	Visible all around; higher intensity on rangeline.
35320	- RANGE REAR LIGHT A 365 yards, 267.8° from front light.	32-30-14.020N 080-40-47.158W	Iso R 6s	29		KRW on skeleton tower on piles.	Visible 4° each side of rangeline.
35325	- Daybeacon 209	32-30-07.080N 080-40-40.864W				SG-SY on pile.	
35330	- LIGHT 210	32-29-59.564N 080-40-55.514W	FI R 4s	12	5	TR-TY on pile.	
35335	- Daybeacon 211	32-29-49.189N 080-41-04.401W				SG-SY on pile.	
35340	- LIGHT 214	32-29-34.636N 080-41-24.645W	FI R 4s	12	5	TR-TY on pile.	
35345	- Daybeacon 216	32-29-17.662N 080-41-27.616W				TR-TY on pile.	

(1) No.	(2) Name and Location	(3) Position	(4) Characteristic	(5) Height	(6) Range	(7) Structure	(8) Remarks
INTRACOASTAL WATERWAY (South Carolina) - Seventh District							
CASINO CREEK TO BEAUFORT RIVER (Chart 11518)							
Charleston Harbor - Savannah River							
Brickyard Creek							
35350	- Daybeacon 217	32-29-12.971N 080-41-25.341W				SG-SY on pile.	
35355	- Daybeacon 219	32-28-55.110N 080-41-26.961W				SG-SY on pile.	
35360	- LIGHT 220	32-28-43.662N 080-41-31.858W	FI R 4s	12	5	TR-TY on pile.	
35365	- Daybeacon 221	32-28-32.306N 080-41-29.833W				SG-SY on pile.	
35370	- LIGHT 221A	32-28-22.944N 080-41-28.512W	FI G 4s	12	5	SG-SY on pile.	
35375	- LIGHT 224	32-27-48.717N 080-41-26.372W	FI R 4s	12	5	TR-TY on dolphin.	
Beaufort River							
35380	- Daybeacon 226	32-27-20.414N 080-41-14.342W				TR-TY on pile.	
35385	- LIGHT 228	32-27-08.758N 080-40-58.268W	FI R 4s	16	5	TR-TY on pile.	
35390	- Daybeacon 229	32-27-13.871N 080-40-54.776W				SG-SY on pile.	
35395	- Daybeacon 229A	32-27-12.615N 080-40-43.666W				SG-SY on pile.	
35400	- LIGHT 231	32-27-13.340N 080-39-55.954W	FI G 4s	16	5	SG-SY on pile.	
35405	- Daybeacon 232	32-26-57.434N 080-39-53.178W				TR-TY on pile.	
BEAUFORT RIVER TO ST. SIMONS SOUND (Chart 11507)							
Charleston Harbor - Savannah River							
Beaufort River							
35407	Pigeon Point Obstruction Daybeacon A	32-27-08.998N 080-40-09.994W				NW on pile worded DANGER OBSTRUCTION.	Private aid.
35407.1	Pigeon Point Obstruction Daybeacon B	32-27-07.763N 080-40-07.919W				NW on pile worded DANGER OBSTRUCTION.	Private aid.
CASINO CREEK TO BEAUFORT RIVER (Chart 11518)							
Charleston Harbor - Savannah River							
Marsh Harbor Marina							
35420	- Daybeacon 3	32-26-44.789N 080-39-38.382W				SG on pile.	Private aid.
35425	- Daybeacon 4	32-26-43.589N 080-39-37.382W				TR on pile.	Private aid.
35430	- Daybeacon 5	32-26-46.789N 080-39-38.282W				SG on pile.	Private aid.
Beaufort River							
35435	- Daybeacon 233	32-26-31.871N 080-39-37.088W				SG-SY on pile.	
35440	- LIGHT 235	32-26-02.377N 080-39-31.487W	FI G 4s	12	5	SG-SY on pile.	
35442	- Obstruction Daybeacon A	32-25-44.400N 080-39-39.960W				NW on pile worded DANGER.	Private aid.
35442.1	- Obstruction Daybeacon B	32-25-45.120N 080-39-39.600W				NW on pile worded DANGER.	Private aid.
35442.2	- Obstruction Daybeacon C	32-25-45.840N 080-39-39.240W				NW on pile worded DANGER.	Private aid.
35445	- Daybeacon 237	32-25-38.411N 080-39-48.824W				SG-SY on pile.	
35450	Whitehall Point Daybeacon 1	32-25-31.616N 080-40-02.238W				SG on pile.	
35455	Whitehall Point Daybeacon 3	32-25-18.215N 080-39-44.052W				SG on pile.	
35460	- Daybeacon 239	32-25-36.693N 080-40-28.415W				SG-SY on pile.	
35465	- LIGHT 240	32-25-36.389N 080-41-04.931W	FI R 4s	16	5	TR-TY on pile.	

(1) No.	(2) Name and Location	(3) Position	(4) Characteristic	(5) Height	(6) Range	(7) Structure	(8) Remarks
INTRACOASTAL WATERWAY (South Carolina) - Seventh District							
CASINO CREEK TO BEAUFORT RIVER (Chart 11518)							
Charleston Harbor - Savannah River							
Beaufort River							
35470	- LIGHT 241	32-25-04.981N 080-41-00.916W	FI G 4s	12	5	SG-SY on pile.	
35475	- Daybeacon 241A	32-24-54.854N 080-40-56.224W				SG-SY on pile.	
35480	- LIGHT 242	32-24-26.767N 080-40-30.512W	FI R 4s	12	5	TR-TY on pile.	
35485	- Daybeacon 244	32-24-08.932N 080-40-26.271W				TR-TY on pile.	
35490 4325	- Lighted Buoy 41	32-21-48.090N 080-40-38.193W	Q G		4	Green with yellow triangle.	
BEAUFORT RIVER TO ST. SIMONS SOUND (Chart 11507)							
Charleston Harbor - Savannah River							
Beaufort River							
35515 4310	- Buoy 40	32-21-37.550N 080-40-20.543W				Red nun with yellow square.	
35520 4305	- Buoy 39	32-21-26.331N 080-40-21.703W				Green can with yellow square.	
35525 4290	- Lighted Buoy 37	32-20-36.633N 080-39-43.104W	Q G		4	Green with yellow triangle.	
35540 4285	- Buoy 36	32-20-22.634N 080-39-32.894W				Red nun with yellow square.	
35545 4280	- Buoy 33	32-19-36.236N 080-39-22.004W				Green can with yellow triangle.	
35560 4265	- Lighted Buoy 31A	32-18-54.842N 080-39-04.759W	Q G		4	Green with yellow triangle.	
35565 4260	- Lighted Buoy 31	32-18-28.739N 080-39-07.705W	FI G 4s		5	Green with yellow triangle.	
35570 4255	- Buoy 29	32-17-42.242N 080-39-12.305W				Green can with yellow triangle.	
35575 4250	- Lighted Buoy 27	32-16-56.744N 080-39-18.206W	FI G 4s		5	Green with yellow triangle.	
35580 4245	- Buoy 26	32-16-44.745N 080-39-13.406W				Red nun with yellow square.	
Charleston Harbor - Savannah River							
35585	Trenchards Inlet Tide Gauge Daybeacon	32-20-07.000N 080-32-33.000W				NW on dolphin worded DANGER TIDE GAGE.	Private aid.
35590	Station Creek West Tide Gauge Daybeacon	32-16-45.000N 080-38-21.000W				NW on dolphin worded DANGER TIDE GAGE.	Private aid.
35595 4235	PARRIS ISLAND SPIT LIGHT 246	32-16-43.368N 080-39-58.950W	FI R 4s	16	5	TR-TY on dolphin.	
35600	Parris Island Fish Haven Buoy	32-18-48.000N 080-42-29.000W				Yellow nun.	Private aid.
Port Royal Sound							
35605	- Lighted Buoy 1	32-15-57.512N 080-41-54.159W	FI G 4s		5	Green.	
35610	Daws Island South Spit Buoy 2	32-16-24.326N 080-42-24.869W				Red nun with yellow triangle.	
35611	PARRIS ISLAND RANGE WARNING LIGHT B	32-19-23.460N 080-42-50.640W	FI W 2.5s	17			Private aid.
35611.1	PARRIS ISLAND RANGE WARNING LIGHT C	32-19-00.270N 080-43-29.280W	FI W 2.5s	17			Private aid.
35611.2	PARRIS ISLAND RANGE WARNING LIGHT D	32-19-37.510N 080-44-00.403W	FI W 2.5s	17			Private aid.
35611.3	PARRIS ISLAND RANGE WARNING LIGHT E	32-19-59.760N 080-43-28.080W	FI W 2.5s	17			Private aid.
Skull Creek							
35615	- ENTRANCE LIGHT 3	32-16-17.723N 080-43-45.494W	FI G 2.5s	16	5	SG-SY on dolphin.	
35620	- Daybeacon 4	32-16-22.508N 080-44-09.275W				TR-TY on pile.	
35625	- Daybeacon 5	32-16-05.251N 080-44-09.248W				SG-SY on pile.	

(1) No.	(2) Name and Location	(3) Position	(4) Characteristic	(5) Height	(6) Range	(7) Structure	(8) Remarks
INTRACOASTAL WATERWAY (South Carolina) - Seventh District							
BEAUFORT RIVER TO ST. SIMONS SOUND (Chart 11507)							
Charleston Harbor - Savannah River							
Skull Creek							
35629.1	RIBAUT ISLAND DOCK LIGHT A	32-15-50.000N 080-44-21.000W	F W	11		On pier.	Private aid.
35629.2	RIBAUT ISLAND DOCK LIGHT B	32-15-52.000N 080-44-20.000W	F W	11		On pier.	Private aid.
35629.3	RIBAUT ISLAND DOCK LIGHT C	32-15-54.000N 080-44-19.000W	F W	30		On pier.	Private aid.
35629.4	RIBAUT ISLAND DOCK LIGHT D	32-15-55.200N 080-44-18.700W	F W	3		On pier.	Private aid.
35629.5	RIBAUT ISLAND DOCK LIGHT F	32-15-58.600N 080-44-14.700W	F W	11		On pier.	Private aid.
35629.6	RIBAUT ISLAND DOCK LIGHT E	32-15-57.000N 080-44-17.000W	F W	3		On pier.	Private aid.
35630	RIBAUT ISLAND DOCK LIGHT G	32-16-00.000N 080-44-13.000W	F W	11		On pier.	Private aid.
35635	- LIGHT 6	32-15-46.992N 080-44-31.866W	FI R 4s	12	5	TR-TY on pile.	
35640	- Daybeacon 7	32-15-23.147N 080-44-59.050W				SG-SY on pile.	
35645	- LIGHT 8	32-15-05.594N 080-45-13.063W	FI R 4s	16	5	TR-TY on pile.	
35650	- Daybeacon 9	32-15-00.739N 080-45-09.190W				SG-SY on pile.	
35655	- Daybeacon 9A	32-14-53.067N 080-45-04.158W				SG-SY on pile.	
35660	- Daybeacon 10	32-14-35.767N 080-44-59.321W				TR-TY on pile.	
35665	- LIGHT 11	32-14-34.388N 080-44-54.259W	FI G 4s	16	5	SG-SY on pile.	
35670	- Daybeacon 13	32-14-21.224N 080-45-02.174W				SG-SY on pile.	
35675	- LIGHT 14	32-14-17.672N 080-45-11.309W	FI R 6s	16	5	TR-TY on pile.	
35680	- LIGHT 15	32-14-00.756N 080-45-30.462W	FI G 4s	12	5	SG-SY on pile.	
35685	- Daybeacon 16	32-13-46.002N 080-45-48.498W				TR-TY on pile.	
35690	- LIGHT 18	32-13-32.621N 080-46-01.923W	FI R 2.5s	16	5	TR-TY on pile.	
35695	- LIGHT 19	32-13-26.077N 080-46-01.550W	FI G 4s	12	5	SG-SY on pile.	
35700	- Daybeacon 20	32-13-30.344N 080-46-17.416W				TR-TY on pile.	
35705	- LIGHT 22	32-13-35.021N 080-46-46.614W	FI R 4s	16	5	TR-TY on pile.	
Jenkins Island Flat							
35720	- LIGHT 24	32-13-09.644N 080-47-18.513W	FI R 4s	12	5	TR-TY on pile.	
35725	- LIGHT 27	32-13-07.163N 080-47-12.209W	FI G 4s			SG-SY on pile.	
Charleston Harbor - Savannah River							
35730	JARVIS CREEK LIGHT 1	32-12-33.368N 080-46-51.783W	FI G 4s	16	5	SG on pile.	
Calibogue Sound							
35735	- LIGHT 28	32-12-21.713N 080-47-08.885W	FI R 4s	16	5	TR-TY on pile.	
35740	- LIGHT 29	32-11-50.260N 080-46-57.112W	FI G 4s	16	5	SG-SY on pile.	
35740.5	Calibogue Sound Daybeacon 29A	32-10-09.602N 080-47-38.175W				SG-SY on pile.	
May River							
35745	- Daybeacon 2	32-11-54.093N 080-47-17.655W				TR on pile.	

(1) No.	(2) Name and Location	(3) Position	(4) Characteristic	(5) Height	(6) Range	(7) Structure	(8) Remarks
INTRACOASTAL WATERWAY (South Carolina) - Seventh District							
BEAUFORT RIVER TO ST. SIMONS SOUND (Chart 11507)							
Charleston Harbor - Savannah River							
May River							
35750	- Daybeacon 4	32-12-01.054N 080-48-06.358W				TR on pile.	
35755	- Daybeacon 5	32-12-37.448N 080-49-52.671W				SG on pile.	
35760	- Daybeacon 6	32-12-37.910N 080-51-21.183W				TR on pile.	
35765	- Daybeacon 8	32-11-56.240N 080-52-12.957W				TR on pile.	
35770	- Daybeacon 9	32-12-36.777N 080-52-58.014W				SG on pile.	
35775	- Daybeacon 10	32-12-35.651N 080-52-34.316W				TR on pile.	
35780	- Daybeacon 11	32-12-57.973N 080-52-01.230W				SG on pile.	
35785	- Daybeacon 13	32-13-25.017N 080-51-35.324W				SG on pile.	
Calibogue Sound							
35790	- LIGHT 30	32-09-59.843N 080-48-31.567W	FI R 2.5s	16	5	TR-TY on pile.	
35795	- LIGHT 31	32-10-01.755N 080-47-45.866W	FI G 4s	18	5	SG-SY on pile.	
35800	- LIGHT 32	32-08-59.641N 080-49-49.548W	Q R	16	5	TR-TY on dolphin.	
Charleston Harbor - Savannah River							
35805	SAVAGE ISLAND LIGHT 34	32-08-58.990N 080-51-09.914W	FI R 4s	16	5	TR-TY on pile.	
35810	DAUFUSKIE ISLAND LIGHT 35	32-08-18.255N 080-52-00.616W	FI G 4s	12	5	SG-SY on pile.	
35815	Savage Island Daybeacon 36	32-08-02.518N 080-52-22.683W				TR-TY on pile.	
35815.5	BRADDOCK COVE CREEK JETTY LIGHT	32-07-16.120N 080-49-24.980W	FI W 2.5s			On pile.	Private aid.
35820	RAMSHORN CREEK LIGHT 37	32-07-48.315N 080-53-21.787W	FI G 4s	12	5	SG-SY on pile.	
35825	RAMSHORN CREEK LIGHT 39	32-06-52.366N 080-53-51.319W	FI G 4s	12	5	SG-SY on pile.	
35827	<i>Ramshorn Creek Lighted Buoy</i> 40	32-06-51.999N 080-53-52.226W	FI R 2.5s		5	Red.	
New River							
35830	- LIGHT 40A	32-06-13.297N 080-53-47.524W	FI R 4s	16	5	TR-TY on pile.	
35835	- Daybeacon 41	32-05-32.662N 080-54-22.530W				SG-SY on pile.	
Walls Cut							
35840	- LIGHT 42	32-05-01.327N 080-54-50.970W	FI R 4s	16	5	TR-TY on dolphin.	
35845	- Daybeacon 43	32-04-54.495N 080-55-02.087W				SG-SY on pile.	
35850	- LIGHT 44	32-05-00.759N 080-55-05.623W	FI R 4s	12	5	TR-TY on pile.	
35855	- Daybeacon 46	32-05-16.083N 080-55-22.638W				TR-TY on pile.	
Fields Cut							
35860	- LIGHT 47	32-05-19.755N 080-55-43.925W	FI G 4s	16	5	SG-SY on dolphin.	
35865	- Buoy 48	32-05-22.523N 080-55-45.487W				Red nun with yellow triangle.	
35865.5	- <i>Lighted Buoy 48A</i>	32-05-12.503N 080-56-00.443W	Q R		4		Red with yellow triangle.
35870	- LIGHT 50	32-04-27.576N 080-57-42.284W	FI R 4s	12	5	TR-TY on pile.	

(1) No.	(2) Name and Location	(3) Position	(4) Characteristic	(5) Height	(6) Range	(7) Structure	(8) Remarks
INTRACOASTAL WATERWAY (Georgia) - Seventh District							
BEAUFORT RIVER TO ST. SIMONS SOUND (Chart 11507)							
Savannah River - St. Simons Sound							
Elba Island Cut							
35875	- JETTY LIGHT	32-04-17.971N 080-58-06.982W	FI W 2.5s	16	5	NW on pile worded DANGER SUBMERGED JETTY.	
35880	- LIGHT 2	32-04-16.105N 080-58-22.666W	FI R 2.5s	12	5	TR-TY on pile.	
35885	- LIGHT 4	32-04-13.566N 080-58-30.228W	FI R 4s	12	5	TR-TY on pile.	
35890	- LIGHT 6	32-04-06.696N 080-58-54.204W	FI R 4s	12	5	TR-TY on pile.	
35895	- Daybeacon 8	32-03-55.251N 080-59-27.086W				TR-TY on pile.	
35900	- LIGHT 10	32-03-49.929N 080-59-41.834W	Q R	16	5	TR-TY on dolphin.	
35905	- Daybeacon 12	32-04-03.972N 081-00-13.452W				TR-TY on pile.	
35910	- Daybeacon 14	32-04-10.949N 081-00-22.338W				TR-TY on pile.	
35915	- LIGHT 15	32-04-13.927N 081-00-28.346W	FI G 4s	16	5	SG-SY on pile.	
Savannah River - St. Simons Sound							
35920	South Channel Daybeacon A1	32-05-29.020N 081-01-05.732W				SG-SY on pile.	
35925	South Channel Daybeacon A4	32-05-22.171N 081-00-54.339W				TR-TY on pile.	
35930	South Channel Daybeacon A5	32-05-22.245N 081-00-45.762W				SG-SY on pile.	
35935	South Channel Daybeacon A6	32-05-17.361N 081-00-45.094W				TR-TY on pile.	
35940	South Channel Daybeacon A8	32-05-09.510N 081-00-29.493W				TR-TY on pile.	
35945	South Channel Daybeacon A12	32-04-47.262N 080-59-55.426W				TR-TY on pile.	
35950	St Augustine Creek Daybeacon A15	32-04-37.217N 081-00-00.241W				SG-SY on pile.	
35955	St Augustine Creek Daybeacon A17	32-04-18.184N 081-00-16.552W				SG-SY on pile.	
35960	St Augustine Creek Daybeacon A18	32-04-20.348N 081-00-26.799W				TR-TY on pile.	
Wilmington River							
35965	- LIGHT 19	32-04-24.420N 081-00-41.517W	FI G 4s	16	5	SG-SY on pile.	
35970	- Daybeacon 21	32-04-23.993N 081-00-49.528W				SG-SY on pile.	
35973	- Daybeacon 22	32-04-16.673N 081-01-03.353W				TR-TY on pile.	
35978	- Daybeacon 24	32-04-11.773N 081-01-17.684W				TR-TY on pile.	
35995	- LIGHT 25	32-03-56.619N 081-01-19.722W	FI G 4s	12	5	SG-SY on pile.	
36000	- Buoy 27	32-03-49.409N 081-01-40.739W				Green with yellow triangle.	
36005	- Daybeacon 29	32-03-17.603N 081-01-49.622W				SG-SY on pile.	
36010	- LIGHT 30	32-02-59.619N 081-01-47.092W	Q R	12	4	TR-TY on pile.	
36015	- LIGHT 31	32-02-39.416N 081-02-25.656W	FI G 4s	16	5	SG-SY on dolphin.	
36020	- Daybeacon 32	32-02-32.976N 081-02-33.850W				TR-TY on pile.	
36025	- Daybeacon 33	32-02-24.397N 081-02-36.145W				SG-SY on pile.	

(1) No.	(2) Name and Location	(3) Position	(4) Characteristic	(5) Height	(6) Range	(7) Structure	(8) Remarks
INTRACOASTAL WATERWAY (Georgia) - Seventh District							
BEAUFORT RIVER TO ST. SIMONS SOUND (Chart 11507)							
Savannah River - St. Simons Sound							
Wilmington River							
36030	- LIGHT 34	32-02-13.851N 081-02-46.213W	FI R 4s	16	5	TR-TY on dolphin.	
36035	- Daybeacon 35	32-01-48.340N 081-02-52.761W				SG-SY on pile.	
36040	- LIGHT 36	32-01-22.876N 081-02-35.575W	FI R 2.5s	16	5	TR-TY on pile.	
36045	- Daybeacon 36A	32-01-15.113N 081-02-12.369W				TR-TY on pile.	
36050	- LIGHT 37	32-01-20.046N 081-01-49.205W	FI G 4s	16	5	SG-SY on dolphin.	
36055	- LIGHT 37A	32-01-20.947N 081-01-21.844W	FI G 4s	16	5	SG-SY on pile.	
36060	- LIGHT 38	32-01-14.353N 081-01-21.220W	Q R	14	4	TR-TY on pile.	
Skidaway River							
36065	- LIGHT 40	32-00-40.319N 081-00-58.054W	FI R 4s	16	5	TR-TY on pile.	
36070	- LIGHT 42	31-59-35.773N 081-01-13.850W	FI R 4s	16	5	TR-TY on pile.	
36075	- Daybeacon 44	31-59-01.097N 081-02-13.102W				TR-TY on pile.	
36080	- LIGHT 43	31-59-15.092N 081-02-02.801W	FI G 4s	16	5	SG-SY on pile.	
36085	- Daybeacon 44A	31-58-55.697N 081-02-18.156W				TR-TY on pile.	
36090	- Daybeacon 46	31-58-43.305N 081-02-47.024W				TR-TY on pile.	
36095	- Daybeacon 46A	31-58-43.066N 081-03-17.284W				TR-TY on pile.	
36100	- Daybeacon 48	31-58-35.793N 081-03-13.419W				TR-TY on pile.	
36105	- Daybeacon 48A	31-58-24.697N 081-03-09.897W				TR-TY on pile.	
36110	- Daybeacon 50	31-58-06.896N 081-03-12.992W				TR-TY on pile.	
36115	- Daybeacon 52	31-57-59.489N 081-03-22.652W				TR-TY on pile.	
36120	- LIGHT 53	31-57-55.848N 081-03-22.998W	FI G 4s	16	5	SG-SY on pile.	
36125	- Daybeacon 54	31-57-50.953N 081-03-26.684W				TR-TY on pile.	
Skidaway Narrows							
36130	- Daybeacon 55	31-57-39.127N 081-03-24.458W				SG-SY on pile.	
36135	- LIGHT 57	31-57-34.159N 081-03-27.518W	FI G 4s	16	5	SG-SY on pile.	
36140	- Daybeacon 60	31-57-18.642N 081-03-44.391W				TR-TY on pile.	
36142	- PIER EAST OBSTRUCTION LIGHT	31-56-37.000N 081-03-59.000W	FI W 2s			On pier.	Private aid.
36143	- PIER WEST OBSTRUCTION LIGHT	31-56-37.000N 081-04-00.000W	FI W 2s			On pier.	Private aid.
36145	- Daybeacon 64	31-56-40.566N 081-04-26.040W				TR-TY on pile.	
36150	- Daybeacon 65	31-56-36.973N 081-04-33.578W				SG-SY on pile.	
36155	- Daybeacon 69	31-56-21.637N 081-04-39.611W				SG-SY on pile.	
36160	- LIGHT 71	31-56-02.782N 081-04-28.106W	FI G 4s	12	5	SG-SY on pile.	
36165	- Daybeacon 72	31-55-57.410N 081-04-30.000W				TR-TY on pile.	

(1) No.	(2) Name and Location	(3) Position	(4) Characteristic	(5) Height	(6) Range	(7) Structure	(8) Remarks
INTRACOASTAL WATERWAY (Georgia) - Seventh District							
BEAUFORT RIVER TO ST. SIMONS SOUND (Chart 11507)							
Savannah River - St. Simons Sound							
Skidaway Narrows							
36170	- Daybeacon 73	31-55-52.574N 081-04-24.207W				SG-SY on pile.	
36175	- LIGHT 74	31-55-35.712N 081-04-18.497W	FI R 4s	16	5	TR-TY on dolphin.	
36180	LONG PIER OBSTRUCTION LIGHT	31-55-20.000N 081-04-20.000W	F W	5		On pier.	Private aid.
36185	ANDREWS PIER OBSTRUCTION LIGHT	31-55-17.500N 081-04-20.000W	F W	8		On pier.	Private aid.
Burnside River							
36190	- LIGHT 75	31-55-12.015N 081-04-29.048W	FI G 4s	16	5	SG-SY on pile.	
36195	- Daybeacon 76	31-55-21.878N 081-04-52.474W				TR-TY on pile.	
36200	- Daybeacon 77	31-55-25.673N 081-05-47.406W				SG-SY on pile.	
Vernon River							
36205	- LIGHT 79	31-55-10.703N 081-06-14.797W	FI G 4s	16	5	SG-SY on pile.	
36210	- LIGHT 81	31-53-59.031N 081-05-40.136W	FI G 4s	16	5	SG-SY on pile.	
36215	- Daybeacon 82	31-53-36.781N 081-05-44.712W				TR-TY on pile.	
36220	- Daybeacon 83	31-53-31.768N 081-05-08.952W				SG-SY on pile.	
36225	- Daybeacon 84	31-52-56.296N 081-05-09.018W				TR-TY on pile.	
Delegal Creek Channel							
36229	- LIGHT 1	31-52-33.840N 081-04-13.380W	FI G 2.5s			SG on pile.	Private aid.
36230	- Buoy 2	31-52-30.212N 081-04-09.143W				Red nun.	Private aid.
36232	- Daybeacon 3	31-52-31.800N 081-03-46.920W				SG on pile.	Private aid.
36233	- Buoy 4	31-52-31.818N 081-03-44.037W				Red nun.	Private aid.
36235	- LIGHT 5	31-52-39.300N 081-03-50.340W	FI G 4s			SG on pile.	Private aid.
36240	- LIGHT 6	31-52-36.950N 081-03-46.715W	FI R 2.5s			TR on pile.	Private aid.
36241	- Daybeacon 7	31-53-11.700N 081-03-54.780W				SG on pile.	Private aid.
36241.1	- LIGHT 8	31-52-51.780N 081-03-54.720W	FI R 2.5s			TR on pile.	Private aid.
Vernon River							
36260	- LIGHT WRECK 86	31-52-19.021N 081-04-33.766W	Q R	16	5	TR-TY on pile.	
36265	RACCOON KEY LIGHT 87	31-51-59.271N 081-04-42.407W	FI G 4s	16	5	SG-SY on pile.	
36270	Hell Gate Buoy 89	31-51-40.865N 081-04-59.583W				Green can with yellow square.	
36277	Hell Gate Buoy 90	31-51-33.829N 081-05-02.074W				Red nun with yellow triangle.	
Ogeechee River							
36285	HELL GATE LIGHT 91	31-51-25.364N 081-05-01.202W	FI G 4s	16	5	SG-SY on pile.	
36290	HELL GATE LIGHT 92	31-51-21.371N 081-05-06.547W	Q R	16	4	TR-TY on pile.	
36295	MIDDLE MARSH LIGHT 93	31-51-24.484N 081-06-16.018W	FI G 4s	12	5	SG-SY on pile.	
36300	Middle Marsh Daybeacon 94	31-51-43.581N 081-06-28.763W				TR-TY on pile.	
36305	- Daybeacon 95	31-51-18.837N 081-07-02.375W				SG-SY on pile.	

(1) No.	(2) Name and Location	(3) Position	(4) Characteristic	(5) Height	(6) Range	(7) Structure	(8) Remarks
INTRACOASTAL WATERWAY (Georgia) - Seventh District							
BEAUFORT RIVER TO ST. SIMONS SOUND (Chart 11507)							
Savannah River - St. Simons Sound							
Ogeechee River							
36310	- LIGHT 96	31-51-34.695N 081-07-38.762W	FI R 4s	16	5	TR-TY on pile.	
Ft. McAllister Approach							
36320.1	Ogeechee Reef North Obstruction Daybeacon	31-52-21.000N 081-09-22.000W				NW on pile worded DANGER SUBMERGED REEF.	Private aid.
36320.2	Ogeechee Reef South Obstruction Daybeacon	31-52-13.000N 081-09-18.000W				NW on pile worded DANGER SUBMERGED REEF.	Private aid.
36360	FORT MCALLISTER FISHING PIER LIGHT	31-53-21.000N 081-12-18.000W	F R			On pier.	Private aid.
Florida Passage							
36365	- LIGHT 98	31-51-11.151N 081-08-32.616W	FI R 4s	16	5	TR-TY on pile.	
36370	- LIGHT 99	31-50-17.415N 081-09-17.489W	FI G 4s	12	5	SG-SY on pile.	
36385	- Daybeacon 102	31-49-14.806N 081-09-41.098W				TR-TY on pile.	
Bear River							
36390	- Daybeacon 103	31-48-56.343N 081-10-36.528W				SG-SY on pile.	
36395	- LIGHT 104	31-49-03.552N 081-10-38.210W	FI R 4s	16	5	TR-TY on pile.	
36400	- LIGHT 104A	31-48-19.485N 081-10-41.301W	FI R 4s	16	5	TR-TY on pile.	
36405	- LIGHT 104B	31-47-35.710N 081-10-58.042W	FI R 4s	10	5	TR-TY on pile.	
36415	- LIGHT 105	31-47-19.826N 081-09-43.356W	Q G	10	4	SG-SY on pile.	
36425	- Daybeacon 104C	31-47-17.097N 081-10-08.991W				TR-TY on pile.	
36430	- LIGHT 105A	31-46-48.078N 081-09-33.252W	FI G 4s	16	5	SG-SY on pile.	
36435	- LIGHT 106	31-46-34.174N 081-10-13.067W	FI R 4s	12	5	TR-TY on pile.	
36440	- Daybeacon 107	31-46-17.225N 081-10-11.215W				SG-SY on pile.	
36445	- LIGHT 108	31-45-27.176N 081-10-33.992W	FI R 4s	12	5	TR-TY on dolphin.	
36450	- Daybeacon 109	31-45-19.472N 081-10-16.593W				SG-SY on pile.	
36451	- NE Obstruction Daybeacon	31-44-48.900N 081-09-25.800W				NW on pile worded DANGER SUBMERGED REEF.	Private aid.
36452	- SW Obstruction Daybeacon	31-44-42.420N 081-09-17.880W				NW on pile worded: DANGER SUBMERGED REEF.	Private aid.
36455	- LIGHT 110	31-44-25.988N 081-09-38.485W	FI R 4s	16	5	TR-TY on dolphin.	
36455.5	- Daybeacon 110a	31-43-55.439N 081-09-08.842W				TR-TY on pile.	
36460	- LIGHT 112	31-43-28.470N 081-08-58.568W	FI R 4s	16	5	TR-TY on pile.	
St. Catherines Sound							
36465	ST CATHERINES SOUND LIGHT 114	31-43-00.641N 081-09-06.151W	Q R	12	4	TR-TY on dolphin.	
36470	ST CATHERINES SOUND LIGHT 114A	31-42-40.776N 081-10-06.019W	FI R 4s	13	5	TR-TY on pile.	
North Newport River							
36475	- LIGHT 116	31-42-07.843N 081-10-39.924W	FI R 4s	16	5	TR-TY on pile.	

(1) No.	(2) Name and Location	(3) Position	(4) Characteristic	(5) Height	(6) Range	(7) Structure	(8) Remarks
INTRACOASTAL WATERWAY (Georgia) - Seventh District							
BEAUFORT RIVER TO ST. SIMONS SOUND (Chart 11507)							
Savannah River - St. Simons Sound							
North Newport River							
36480	- Daybeacon 117	31-41-16.590N 081-11-00.660W				SG-SY on pile.	
36485	Vandyke Reef North Obstruction Daybeacon	31-41-10.000N 081-11-45.000W				NW on pile worded DANGER SHOAL.	Private aid.
36490	Vandyke Reef South Obstruction Daybeacon	31-41-06.000N 081-11-50.000W				NW on pile worded DANGER SHOAL.	Private aid.
36495	- LIGHT 119	31-40-52.703N 081-11-31.713W	FI G 4s	12	4	SG-SY on pile.	
36500	Timmons Reef E Obstruction Daybeacon	31-40-38.000N 081-12-50.000W				NW on pile worded DANGER SHOAL.	Private aid.
36505	Timmons Reef West Obstruction Daybeacon	31-40-39.000N 081-12-56.000W				NW on pile worded DANGER SHOAL.	Private aid.
36510	- Daybeacon 121	31-40-32.979N 081-11-40.287W				SG-SY on pile.	
36515	- LIGHT 123	31-40-20.873N 081-11-42.890W	FI G 4s	16	5	SG-SY on dolphin.	
36520	- Daybeacon 122	31-40-22.938N 081-11-49.289W				TR-TY on pile.	
36525	- Daybeacon 124	31-40-11.098N 081-11-44.295W				TR-TY on pile.	
36525.5	- Daybeacon 124A	31-40-22.952N 081-11-49.288W				TR-TY on pile.	
Savannah River - St. Simons Sound							
36530	JOHNSON CREEK LIGHT 125	31-39-32.967N 081-11-53.991W	FI G 4s	12	5	SG-SY on pile.	
36535	Johnson Creek Daybeacon 126	31-39-07.808N 081-11-22.961W				TR-TY on pile.	
36540	Johnson Creek Daybeacon 127	31-38-30.923N 081-11-27.052W				SG-SY on pile.	
36545	Johnson Creek Daybeacon 128	31-38-15.219N 081-11-23.399W				TR-TY on pile.	
36550	Johnson Creek Daybeacon 130	31-37-48.152N 081-11-15.419W				TR-TY on pile.	
36555	Johnson Creek Daybeacon 131	31-36-23.033N 081-11-00.496W				SG-SY on pile.	
36560	Johnson Creek Daybeacon 131A	31-36-12.789N 081-10-56.561W				SG-SY on pile.	
36565	JOHNSON CREEK LIGHT 132	31-35-31.236N 081-10-44.673W	FI R 4s	16	5	TR-TY on pile.	
South Newport River							
36570	- Daybeacon 1	31-35-24.100N 081-11-10.300W				SG on pile.	Private aid.
36575	- Daybeacon 2	31-36-06.700N 081-11-32.300W				TR on pile.	Private aid.
36585	- Daybeacon 5	31-37-23.400N 081-12-59.200W				SG on pile.	Private aid.
36590	- Daybeacon 6	31-38-07.900N 081-13-53.200W				TR on pile.	Private aid.
36595	- Daybeacon 7	31-38-38.600N 081-15-16.600W				SG on pile.	Private aid.
36600	- Daybeacon 9	31-39-07.900N 081-15-56.400W				SG on pile.	Private aid.
36605	- Daybeacon 11	31-39-07.600N 081-16-37.900W				SG on pile.	Private aid.
36610	- Daybeacon 12	31-38-57.900N 081-17-35.800W				TR on pile.	Private aid.
36615	- Daybeacon 133	31-35-10.548N 081-10-54.243W				SG-SY on pile.	
36620	- LIGHT 135	31-34-36.589N 081-11-16.949W	FI G 4s	16	5	SG-SY on pile.	
36625	- Daybeacon 136	31-33-53.861N 081-11-41.118W				TR-TY on pile.	

(1) No.	(2) Name and Location	(3) Position	(4) Characteristic	(5) Height	(6) Range	(7) Structure	(8) Remarks
INTRACOASTAL WATERWAY (Georgia) - Seventh District							
BEAUFORT RIVER TO ST. SIMONS SOUND (Chart 11507)							
Savannah River - St. Simons Sound							
Sapelo Sound							
36630	- Daybeacon 136A	31-33-23.437N 081-11-37.957W				TR-TY on pile.	
36630.1	- LIGHT 138	31-33-03.165N 081-11-43.894W	Q R	12	4	TR-TY on dolphin.	
36635	- LIGHT 140	31-32-53.714N 081-12-39.024W	FI R 2.5s	12	5	TR-TY on pile.	
36640	- LIGHT 142	31-32-45.895N 081-13-15.127W	FI R 4s	12	5	TR-TY on pile.	
Sapelo River							
36645	- Daybeacon 143	31-32-25.321N 081-14-32.587W				SG-SY on pile.	
36650	- LIGHT 145	31-32-21.323N 081-15-13.578W	FI G 4s	12	5	SG-SY on pile.	
36651	Mud River NE Obstruction Daybeacon	31-31-40.800N 081-14-29.220W				NW on pile worded DANGER SUBMERGED REEF.	Private aid.
36652	Mud River NW Obstruction Daybeacon	31-31-39.300N 081-14-26.280W				NW on pile worded DANGER SUBMERGED REEF.	Private aid.
36653	Mud River SE Obstruction Daybeacon	31-31-28.320N 081-14-32.040W				NW on pile worded DANGER SUBMERGED REEF.	Private aid.
36654	Mud River SW Obstruction Daybeacon	31-31-29.640N 081-14-34.980W				NW on pile worded DANGER SUBMERGED REEF.	Private aid.
36654.1	MUD RIVER MARICULTURE LIGHT A	31-31-31.510N 081-14-45.890W	Q Y	20		NW on pile worded Danger Mariculture Zone	Private aid.
36654.2	MUD RIVER MARICULTURE LIGHT B	31-31-26.470N 081-14-35.600W	FI Y 2.5s	20		NW on pile worded Danger Mariculture Zone.	Private aid.
36654.3	MUD RIVER MARICULTURE LIGHT C	31-30-50.690N 081-15-13.790W	Q Y	20		NW on pile worded Danger Mariculture Zone.	Private aid.
36654.4	MUD RIVER MARICULTURE LIGHT D	31-30-46.040N 081-15-02.050W	FI Y 4s	20		NW on pile worded Danger Mariculture Zone.	Private aid.
36654.5	MUD RIVER AQUACULTURE LIGHT A	31-30-43.200N 081-15-43.200W	FI Y 2.5s	20		NW on pile worded Danger Aquaculture Zone.	Private aid.
36654.6	MUD RIVER AQUACULTURE LIGHT B	31-29-16.800N 081-17-38.400W	Q Y	20		NW on pile worded Danger Aquaculture Zone.	Private aid.
36655	- Daybeacon 147	31-32-11.001N 081-15-44.849W				SG-SY on pile.	
36655.1	- Daybeacon 148	31-32-08.073N 081-16-20.891W				TR-TY on pile.	
36660	- LIGHT 149	31-31-54.650N 081-16-19.956W	FI G 4s	16	5	SG-SY on pile.	
36665	- Daybeacon 150	31-31-47.964N 081-16-45.502W				TR-TY on pile.	
36665.5	- Daybeacon 150A	31-31-27.419N 081-17-27.525W				TR-TY on pile.	
Front River							
36670	- LIGHT 151	31-31-21.960N 081-17-27.279W	FI G 4s	16	5	SG-SY on pile.	
36675	- Daybeacon 152	31-30-55.539N 081-17-50.509W				TR-TY on pile.	
36680	- LIGHT 153	31-30-39.983N 081-18-02.359W	FI G 4s	16	5	SG-SY on pile.	
36685	- Daybeacon 154	31-30-33.498N 081-18-06.882W				TR-TY on pile.	

(1) No.	(2) Name and Location	(3) Position	(4) Characteristic	(5) Height	(6) Range	(7) Structure	(8) Remarks
INTRACOASTAL WATERWAY (Georgia) - Seventh District							
BEAUFORT RIVER TO ST. SIMONS SOUND (Chart 11507)							
Savannah River - St. Simons Sound							
Creighton Narrows							
36690	- Daybeacon 155	31-29-59.057N 081-19-27.083W				SG-SY on pile.	
36695	- LIGHT 155A	31-29-46.023N 081-19-32.019W	FI G 4s	16	5	SG-SY on pile.	
36700	- Daybeacon 156	31-29-24.443N 081-19-27.199W				TR-TY on dolphin.	
36705	- LIGHT 157	31-29-17.699N 081-19-21.580W	FI G 4s	16	5	SG-SY on pile.	
Old Teakettle Creek							
36720	- Daybeacon 158	31-28-58.367N 081-19-11.062W				TR-TY on pile.	
36725	- LIGHT 159	31-28-53.807N 081-19-06.982W	FI G 4s	12	5	SG-SY on pile.	
36730	- Daybeacon 158A	31-28-51.967N 081-19-12.379W				TR-TY on pile.	
36735	- Daybeacon 160	31-28-48.652N 081-19-15.592W				TR-TY on pile.	
36740	- Daybeacon 161	31-28-40.599N 081-19-37.353W				SG-SY on pile.	
36745	- LIGHT 162	31-28-39.310N 081-19-47.369W	FI R 4s	16	5	TR-TY on pile.	
36750	- Daybeacon 164	31-28-11.836N 081-19-40.392W				TR-TY on pile.	
36765	- Daybeacon 167	31-27-51.885N 081-19-24.919W				SG-SY on pile.	
36770	- Daybeacon 168	31-27-40.774N 081-19-25.989W				TR-TY on pile.	
36775	- LIGHT 169	31-27-28.546N 081-19-14.410W	FI G 4s	16	5	SG-SY on pile.	
36780	- Daybeacon 172	31-26-46.226N 081-18-29.176W				TR-TY on pile.	
36785	- LIGHT 173	31-26-31.779N 081-18-11.509W	FI G 4s	16	5	SG-SY on pile.	
36790	- LIGHT 175	31-25-34.517N 081-18-40.371W	FI G 4s	12	5	SG-SY on pile.	
Duplin River							
36795	DOBOY SOUND LIGHT 178	31-24-33.981N 081-18-40.373W	Q R	16	4	TR-TY on dolphin.	
Savannah River - St. Simons Sound							
36800	NORTH RIVER LIGHT 178A	31-24-31.952N 081-19-10.009W	FI R 4s	10	5	TR-TY on pile.	
36810	DOBOY ISLAND LIGHT 180	31-24-11.663N 081-19-45.738W	FI R 4s	16	5	TR-TY on pile.	
36815	Doboy Island Daybeacon 181	31-23-37.528N 081-19-45.434W				SG-SY on pile.	
36820	DOBOY ISLAND LIGHT 182	31-23-32.451N 081-19-51.832W	FI R 4s	16	5	TR-TY on dolphin.	
Rockdedundy River							
36825	- LIGHT 183	31-23-05.342N 081-19-53.059W	FI G 4s	12	5	SG-SY on dolphin.	
Darien River							
36825.5	- Daybeacon 1	31-23-03.452N 081-20-31.859W				SG on pile.	
36825.7	- Daybeacon 3	31-23-12.456N 081-21-08.681W				SG on pile.	
36825.9	- Daybeacon 5	31-23-12.978N 081-21-17.894W				SG on pile.	
36826	- Daybeacon 7	31-23-06.241N 081-21-21.392W				SG on pile.	
36826.1	- Daybeacon 8	31-22-51.533N 081-21-08.181W				TR on pile.	
36826.2	- Daybeacon 10	31-22-47.339N 081-21-00.321W				TR on pile.	

(1) No.	(2) Name and Location	(3) Position	(4) Characteristic	(5) Height	(6) Range	(7) Structure	(8) Remarks
INTRACOASTAL WATERWAY (Georgia) - Seventh District							
BEAUFORT RIVER TO ST. SIMONS SOUND (Chart 11507)							
Savannah River - St. Simons Sound							
Darien River							
36826.3	- Daybeacon 11	31-22-08.390N 081-21-33.008W				SG on pile.	
36826.4	- Daybeacon 13	31-22-03.921N 081-21-36.963W				SG on pile.	
36826.5	- Daybeacon 15	31-21-54.132N 081-21-52.972W				SG on pile.	
36826.6	- Daybeacon 16	31-21-45.461N 081-22-09.230W				TR on pile	
36826.7	- Daybeacon 17	31-21-32.980N 081-22-27.654W				SG on pile.	
36826.8	- Daybeacon 18	31-21-35.073N 081-23-05.725W				TR on pile.	
36826.9	- Daybeacon 20	31-21-26.833N 081-23-47.332W				TR on pile.	
36827	- Daybeacon 21	31-21-34.510N 081-24-22.308W				SG on pile.	
36827.1	- Daybeacon 23	31-21-34.732N 081-24-29.855W				SG on pile.	
36827.2	- Daybeacon 25	31-21-26.401N 081-24-41.682W				SG on pile.	
36827.3	- Daybeacon 26	31-20-53.490N 081-24-53.969W				TR on pile.	
36827.4	- Daybeacon 27	31-20-53.490N 081-24-53.969W				SG on pile.	
36827.5	- Daybeacon 29	31-21-08.275N 081-25-08.552W				SG on pile.	
36827.6	- Daybeacon 31	31-21-25.942N 081-25-42.680W				SG on pile.	
36827.7	- Daybeacon 33	31-21-31.927N 081-25-44.683W				SG on pile.	
Rockdedundy River							
36830	- LIGHT 184	31-23-00.678N 081-19-59.442W	FI R 2.5s	12	5	TR-TY on pile.	
36835	- LIGHT 185	31-22-25.746N 081-20-02.277W	FI G 4s	12	5	SG-SY on dolphin.	
36850	- Daybeacon 188	31-22-20.828N 081-20-04.129W				TR-TY on pile.	
Little Mud River							
36855	- Daybeacon 189	31-22-04.423N 081-19-58.888W				SG-SY on pile.	
36865	- LIGHT 190	31-21-58.312N 081-20-03.361W	FI R 2.5s	12	5	TR-TY on pile.	
36867.1	- Daybeacon 192	31-21-26.023N 081-20-13.018W				TR-TY on pile.	
36868	- Daybeacon 193	31-20-46.828N 081-19-36.177W				SG-SY on pile.	
36870	- Daybeacon 194	31-20-20.050N 081-19-40.940W				TR-TY on pile.	
36875	- LIGHT 195	31-19-56.232N 081-19-31.168W	FI G 2.5s	12	5	SG-SY on pile.	
36880	- LIGHT 196	31-19-55.616N 081-19-35.519W	FI R 2.5s	16	5	TR-TY on pile.	
Altamaha Sound							
36887	- Daybeacon 197	31-19-33.689N 081-18-53.148W				SG-SY on pile.	
36890	- LIGHT 198	31-19-25.826N 081-18-53.495W	Q R	12	4	TR-TY on dolphin.	
36905	- LIGHT 201	31-19-12.391N 081-19-19.087W	FI G 4s	12	5	SG-SY on dolphin.	
36910	- LIGHT 202	31-19-09.553N 081-19-52.930W	FI R 4s	12	5	TR-TY on pile.	
36915	- Daybeacon 204	31-19-03.683N 081-20-14.418W				TR-TY on pile.	

(1) No.	(2) Name and Location	(3) Position	(4) Characteristic	(5) Height	(6) Range	(7) Structure	(8) Remarks
INTRACOASTAL WATERWAY (Georgia) - Seventh District							
BEAUFORT RIVER TO ST. SIMONS SOUND (Chart 11507)							
Savannah River - St. Simons Sound							
Altamaha Sound							
36920	- Daybeacon 206	31-18-53.363N 081-20-40.758W				TR-TY on pile.	
36925	- Daybeacon 208	31-18-46.043N 081-21-04.458W				TR-TY on pile.	
36930	- LIGHT 209	31-18-40.146N 081-21-13.519W	Q G	12	4	SG-SY on pile.	
36935	- RANGE FRONT LIGHT C	31-19-17.923N 081-22-12.523W	Q R	14		KRW-I on pile.	Visible all around; higher intensity on rangeline.
36940	- RANGE REAR LIGHT C 063 yards, 309.2° from front light.	31-19-21.787N 081-22-18.047W	Iso R 6s	27		KRW on skeleton tower on piles.	Visible 4° each side of rangeline.
36945	- Daybeacon 211	31-18-57.775N 081-21-45.630W				SG-SY on pile.	
36950	Altamaha River Outfall Obstruction Daybeacon	31-39-03.771N 081-49-08.410W				NW on pile worded DANGER SUBMERGED PIPE.	Private aid.
Buttermilk Sound							
36955	- LIGHT 213	31-19-13.646N 081-22-18.995W	FI G 2.5s	16	5	SG-SY on pile.	
36960	- Daybeacon 214	31-19-14.672N 081-22-50.693W				TR-TY on pile.	
36965	- LIGHT 216	31-18-47.603N 081-23-34.759W	FI R 2.5s	12	5	TR-TY on pile.	
36967	- Daybeacon 217	31-18-38.706N 081-23-37.576W				SG-SY on pile.	
36975	- Daybeacon 218	31-18-20.081N 081-23-55.019W				TR-TY on pile.	
South Altamaha River							
36980	- Daybeacon 1	31-18-31.223N 081-24-09.559W				SG on pile.	
36985	- Daybeacon 2	31-18-36.991N 081-24-36.169W				TR on pile.	
36990	- Daybeacon 2A	31-18-26.861N 081-24-42.705W				TR on pile.	
36995	- Daybeacon 4	31-18-23.887N 081-24-48.419W				TR on pile.	
37000	- Daybeacon 5	31-18-25.347N 081-24-59.593W				SG on pile.	
37005	- Daybeacon 7	31-18-42.383N 081-25-26.479W				SG on pile.	
37010	- Daybeacon 8	31-18-42.444N 081-25-55.657W				TR on pile.	
37015	- Daybeacon 10	31-18-45.683N 081-26-04.639W				TR on pile.	
Buttermilk Sound							
37020	- LIGHT 218A	31-18-08.843N 081-24-02.719W	Q R	16	4	TR-TY on pile.	
37030	- LIGHT 219	31-18-06.643N 081-23-55.392W	FI G 2.5s	16	5	SG-SY on pile.	
37035	- Daybeacon 220	31-17-40.734N 081-23-50.743W				TR-TY on pile.	
Frederica River							
37040	- LIGHT 221	31-17-34.763N 081-23-42.199W	FI G 4s	16	5	SG-SY on pile.	
37055	- Daybeacon 222	31-17-06.323N 081-23-14.479W				TR-TY on pile.	
37057	- LIGHT 223	31-17-05.603N 081-23-05.719W	FI G 2.5s	10	5	SG-SY on pile.	
37060	- LIGHT 223A	31-16-37.583N 081-22-59.359W	FI G 4s	16	5	SG-SY on pile.	
37075	- Daybeacon 227	31-16-17.635N 081-23-09.327W				SG-SY on pile.	

(1) No.	(2) Name and Location	(3) Position	(4) Characteristic	(5) Height	(6) Range	(7) Structure	(8) Remarks
INTRACOASTAL WATERWAY (Georgia) - Seventh District							
BEAUFORT RIVER TO ST. SIMONS SOUND (Chart 11507)							
Savannah River - St. Simons Sound							
Frederica River							
37078	- LIGHT 227A	31-15-52.763N 081-23-27.559W	FI G 2.5s	10	5	SG-SY on pile.	
37080	- Daybeacon 228	31-15-43.823N 081-23-40.999W				TR-TY on pile.	
Mackay River							
37090	- CUTOFF LIGHT 229	31-15-32.640N 081-23-40.067W	FI G 2.5s	12	5	SG-SY on pile.	
37095	- CUTOFF LIGHT 231	31-15-24.743N 081-23-41.839W	FI G 4s	12	5	SG-SY on pile.	
37100	- Daybeacon 232	31-14-48.350N 081-24-12.072W				TR-TY on pile.	
37105	- Daybeacon 234	31-14-48.743N 081-24-42.139W				TR-TY on pile.	
37110	- LIGHT 234A	31-14-54.963N 081-25-13.325W	Q R	10	4	TR-TY on pile.	
37120	- Daybeacon 236	31-14-03.759N 081-25-31.049W				TR-TY on pile.	
37125	- Daybeacon 235A	31-13-36.443N 081-25-58.639W				SG-SY on pile.	
37130	- LIGHT 237	31-13-14.322N 081-25-58.691W	FI G 4s	12	5	SG-SY on pile.	
37135	- Daybeacon 238	31-12-54.923N 081-25-51.619W				TR-TY on pile.	
37140	Jove Creek Northwest Obstruction Daybeacon	31-13-00.828N 081-25-34.356W				NW on pile worded CAUTION SUBMERGED REEF.	Private aid.
37145	Jove Creek Southwest Obstruction Daybeacon	31-12-56.000N 081-25-33.000W				NW on pile worded CAUTION SUBMERGED REEF.	Private aid.
37150	Jove Creek Southeast Obstruction Daybeacon	31-12-54.000N 081-25-28.000W				NW on pile worded CAUTION SUBMERGED REEF.	Private aid.
37155	Jove Creek Northeast Obstruction Daybeacon	31-13-01.000N 081-25-28.500W				NW on pile worded CAUTION SUBMERGED REEF.	Private aid.
37157	Troupe Creek East Obstruction Daybeacon	31-13-46.000N 081-26-27.000W				NW on pile worded CAUTION SUBMERGED REEF.	Private aid.
37157.5	Troupe Creek West Obstruction Daybeacon	31-13-47.000N 081-26-33.000W				NW on pile worded CAUTION SUBMERGED REEF.	Private aid.
37160	- LIGHT 239	31-12-29.063N 081-25-30.259W	FI G 4s	16	5	SG-SY on dolphin.	
37165	- LIGHT 239A	31-12-00.007N 081-25-57.145W	FI G 2.5s	18	5	SG-SY on dolphin.	
37170	- LIGHT 241	31-10-57.863N 081-25-18.019W	FI G 4s	12	5	SG-SY on pile.	
37175	- Daybeacon 242	31-10-37.463N 081-25-26.839W				TR-TY on pile.	
37180	- Daybeacon 243	31-10-11.183N 081-25-29.359W				SG-SY on pile.	
37185	- Daybeacon 243A	31-10-00.863N 081-25-38.719W				SG-SY on pile.	
37190	- LIGHT 244	31-09-40.463N 081-26-02.719W	FI R 4s	12	5	TR-TY on pile.	
37195	- LIGHT 245	31-09-30.360N 081-25-51.071W	FI G 4s	16	5	SG-SY on dolphin.	
37200	- LIGHT 245A	31-08-59.723N 081-25-41.299W	FI G 4s	12	5	SG-SY on pile.	

(1) No.	(2) Name and Location	(3) Position	(4) Characteristic	(5) Height	(6) Range	(7) Structure	(8) Remarks
INTRACOASTAL WATERWAY (Georgia) - Seventh District							
BEAUFORT RIVER TO ST. SIMONS SOUND (Chart 11507)							
Savannah River - St. Simons Sound							
Mackay River							
37205	- LIGHT 247	31-08-34.789N 081-25-33.426W	FI G 6s	12	5	SG-SY on dolphin.	
37210	- LIGHT 249	31-08-15.141N 081-24-58.196W	FI G 2.5s	16	5	SG-SY on dolphin.	
37215	- LIGHT 250	31-07-55.317N 081-25-22.334W	FI R 2.5s	12	5	TR-TY on dolphin.	
37220	Back River Daybeacon 1	31-10-26.063N 081-27-20.470W				SG-SY on pile.	
37225	Back River Daybeacon 2	31-10-09.263N 081-27-05.779W				TR-TY on pile.	
37230	Back River Daybeacon 3	31-10-11.969N 081-26-58.828W				SG-SY on pile.	
37235	Little River South Obstruction Daybeacon	31-10-02.031N 081-26-11.155W				NW on pile worded SUBMERGED REEF.	Private aid.
37240	Little River North Obstruction Daybeacon	31-10-04.431N 081-26-08.855W				NW on pile worded SUBMERGED REEF.	Private aid.
ST SIMONS SOUND TO TOLOMATO RIVER (Chart 11489)							
St Simons Sound-Fernandina Beach							
37245 6180	JEKYLL ISLAND RANGE FRONT LIGHT 1	31-06-06.272N 081-26-06.317W	Q G		17	SG-SY and KRW on dolphin.	Visible 1.5° each side of rangeline. Passing light visible all around.
37247 6182	JEKYLL ISLAND RANGE FRONT LIGHT PASSING LIGHT	31-06-06.235N 081-26-06.264W	Q G		4	On same structure as Jekyll Island Range Front Light 1.	
37249 6230	BRUNSWICK POINT CUT RANGE FRONT LIGHT 2	31-05-59.416N 081-26-23.093W	Q W (NIGHT) Q W (DAY) FI R 4s		27	TR-TY on skeleton tower on piles.	Visible 1.5° each side of rangeline. Secondary light visible all around. Lighted throughout 24 hours.
37255 6145	<i>St Simons Sound Lighted Buoy</i> 20	31-07-37.001N 081-24-49.383W	Q R		4	Red with yellow triangle.	
37257 6185.5	<i>St Simons Sound Lighted Buoy</i> 20A	31-06-46.017N 081-25-34.017W	FI R 2.5s		5	Red.	
37259 6185.7	<i>St Simons Sound Lighted Buoy</i> 21	31-06-30.089N 081-25-41.017W	Q G		4	Green.	
37260 6190	<i>St Simons Sound Lighted Buoy</i> 22	31-06-32.022N 081-25-59.095W	FI R 4s		5	Red with yellow triangle.	
Twin Sisters Reef							
37265	- Northwest Obstruction Daybeacon	31-06-17.783N 081-25-34.480W				NW on pile worded DANGER SUBMERGED REEF.	Private aid.
37270	- Northeast Obstruction Daybeacon	31-06-15.835N 081-25-32.350W				NW on pile worded DANGER SUBMERGED REEF.	Private aid.
37275	- Southwest Obstruction Daybeacon	31-06-10.835N 081-25-40.350W				NW on pile worded DANGER SUBMERGED REEF.	Private aid.
37280	- Southeast Obstruction Daybeacon	31-06-09.835N 081-25-38.350W				NW on pile worded DANGER SUBMERGED REEF.	Private aid.
Jekyll Creek							
37285	- JETTY WARNING LIGHT 4	31-05-40.263N 081-26-28.262W	FI R 2.5s	12	5	TR-TY and NW on pile worded DANGER SUBMERGED JETTY.	
37287	- Daybeacon 3	31-05-41.843N 081-26-21.943W				SG-SY on pile.	
37297	- Daybeacon 5	31-05-34.829N 081-26-25.514W				SG-SY on pile.	

(1) No.	(2) Name and Location	(3) Position	(4) Characteristic	(5) Height	(6) Range	(7) Structure	(8) Remarks
INTRACOASTAL WATERWAY (Georgia) - Seventh District							
ST SIMONS SOUND TO TOLOMATO RIVER (Chart 11489)							
St Simons Sound-Fernandina Beach							
Jekyll Creek							
37300	- Jetty Daybeacon 6	31-05-35.093N 081-26-28.511W					TR-TY on pile.
37305	- Jetty Warning Daybeacon 8	31-05-29.406N 081-26-28.511W					TR-TY and NW on pile worded DANGER SUBMERGED JETTY.
37307	- LIGHT 9	31-05-27.752N 081-26-25.863W	Q G	12	4		SG-SY on pile.
37310	- LIGHT 10	31-05-21.372N 081-26-27.674W	Q R	10	4		TR-TY on dolphin.
37311	- Daybeacon 10A	31-05-16.614N 081-26-18.659W					TR-TY on pile.
37313	- LIGHT 11	31-05-07.998N 081-26-03.001W	FI G 4s	12	5		SG-SY on pile.
37315	- Daybeacon 13 Marks mud flat east of channel.	31-04-35.948N 081-25-50.345W					SG-SY on pile.
37320	- Daybeacon 16	31-04-20.591N 081-25-48.137W					TR-TY on pile.
37325	- LIGHT 17	31-04-16.299N 081-25-44.413W	FI G 4s	12	5		SG-SY on pile.
37340	- LIGHT 19	31-03-55.282N 081-25-44.016W	FI G 4s	12	5		SG-SY on pile.
37345	- LIGHT 20	31-03-26.723N 081-25-29.478W	FI R 4s	12	5		TR-TY on pile.
37346	- LIGHT 20A	31-03-05.938N 081-25-24.027W	FI R 2.5s		5		TR-TY on pile.
37355	- Daybeacon 24	31-02-24.482N 081-25-33.084W					TR-TY on pile.
37360	- LIGHT 25	31-01-51.083N 081-26-07.098W	FI G 4s	12	5		SG-SY on pile.
37363	- Daybeacon 26	31-01-20.539N 081-26-31.113W					TR-TY on pile.
37365	- LIGHT 27	31-01-18.048N 081-26-09.843W	FI G 4s	12	5		SG-SY on pile.
37370	- LIGHT 29	31-00-45.203N 081-26-04.038W	FI G 2.5s	16	5		SG-SY on dolphin.
St. Andrew Sound							
37375	St Andrew Sound Buoy 29A	31-00-29.509N 081-25-50.578W					Green can with yellow square.
37380	St Andrew Sound Lighted Buoy 30	31-00-01.007N 081-25-17.413W	FI R 4s		5		Red with yellow triangle.
37383	St Andrew Sound Lighted Buoy 31	30-59-39.585N 081-24-27.687W	FI G 4s		5		Green with yellow square.
37384	St Andrew Sound Buoy 31A	30-59-18.302N 081-23-58.542W					Green can with yellow square.
37385	St Andrew Sound Lighted Buoy 32	30-59-19.399N 081-24-14.287W	Q R		4		Red with yellow triangle.
Cumberland River							
37390	- LIGHT 33	30-58-35.452N 081-25-06.798W	FI G 2.5s	16	5		SG-SY on dolphin.
37395	- Daybeacon 33A	30-58-14.072N 081-25-21.046W					SG-SY on dolphin.
37400	- LIGHT 34	30-57-55.823N 081-26-05.658W	FI R 4s	16	5		TR-TY on dolphin.
37405	- LIGHT 35	30-57-28.043N 081-25-41.778W	FI G 4s	16	5		SG-SY on pile.
37410	- LIGHT 37	30-56-28.699N 081-26-07.922W	FI G 6s	16	5		SG-SY on pile.
37415	- LIGHT 39	30-55-38.586N 081-27-08.420W	FI G 4s	16	5		SG-SY on dolphin.

(1) No.	(2) Name and Location	(3) Position	(4) Characteristic	(5) Height	(6) Range	(7) Structure	(8) Remarks
INTRACOASTAL WATERWAY (Georgia) - Seventh District							
ST SIMONS SOUND TO TOLOMATO RIVER (Chart 11489)							
St Simons Sound-Fernandina Beach							
Alternate Route							
37417	Little Satilla River Daybeacon A2	31-01-55.960N 081-27-05.322W				TR-TY on pile.	
37420	Little Satilla River Daybeacon A3	31-01-47.555N 081-27-45.954W				SG-SY on pile.	
37423	Little Satilla River Daybeacon A4	31-01-53.709N 081-28-18.799W				TR-TY on pile.	
37425	UMBRELLA CUT LIGHT A5	31-01-41.234N 081-28-40.771W	FI G 4s	18	5	SG-SY on dolphin.	
37430	Umbrella Cut Daybeacon A6	31-01-36.023N 081-28-45.139W				TR-TY on pile.	
Umbrella Creek							
37435	- Daybeacon A8	31-01-15.854N 081-29-11.202W				TR-TY on pile.	
37440	- Daybeacon A9	31-01-12.743N 081-29-07.999W				SG-SY on pile.	
37443	- Daybeacon A10	31-00-59.557N 081-28-58.699W				TR-TY on pile.	
37445	- Daybeacon A11	31-00-57.242N 081-28-54.717W				SG-SY on pile.	
St Simons Sound-Fernandina Beach							
37455	Dover Cut Daybeacon A12	31-00-45.863N 081-29-12.619W				TR-TY on pile.	
37460	DOVER CUT LIGHT A14	31-00-19.043N 081-29-22.219W	Q R	12	4	TR-TY on pile.	
37465	Satilla River Cut Daybeacon A16	30-59-43.270N 081-30-48.037W				TR-TY on pile.	
37470	Satilla River Cut Daybeacon A17	30-59-26.063N 081-30-58.339W				SG-SY on pile.	
37473	Satilla River Cut Daybeacon A19	30-58-38.185N 081-30-28.598W				SG-SY on pile.	
37475	Satilla River Cut Daybeacon A20	30-58-24.203N 081-30-46.939W				TR-TY on pile.	
Floyd Creek							
37480	- Daybeacon A21	30-57-46.763N 081-30-27.739W				SG-SY on pile.	
37485	- Cut Daybeacon A22	30-57-40.612N 081-30-32.843W				TR-TY on pile.	
37490	- Cut Daybeacon A24	30-57-09.586N 081-30-21.297W				TR-TY on pile.	
37495	- Cut Daybeacon A25	30-57-02.675N 081-30-13.619W				SG-SY on pile.	
37495.5	- Daybeacon A26	30-57-01.703N 081-30-15.499W				TR-TY on pile.	
37496	- Daybeacon A27	30-56-46.065N 081-30-03.281W				SG-SY on pile.	
37496.5	- Daybeacon A29	30-56-38.886N 081-29-54.436W				SG-SY on pile.	
37505	- Daybeacon A30	30-56-30.125N 081-29-56.484W				TR-TY on pile.	
37510	- Daybeacon A31	30-56-01.535N 081-30-26.090W				SG-SY on pile.	
37510.1	- Daybeacon A33	30-55-24.088N 081-29-48.186W				SG-SY on pile.	
37510.2	- Daybeacon A34	30-55-20.835N 081-28-05.563W				TR-TY on pile.	
Cumberland River							
37515	- Daybeacon 40	30-55-11.651N 081-27-50.906W				TR-TY on pile.	
37520	- LIGHT 41	30-54-38.219N 081-28-13.584W	FI G 2.5s	12	5	SG-SY on pile.	

(1) No.	(2) Name and Location	(3) Position	(4) Characteristic	(5) Height	(6) Range	(7) Structure	(8) Remarks
INTRACOASTAL WATERWAY (Georgia) - Seventh District							
ST SIMONS SOUND TO TOLOMATO RIVER (Chart 11489)							
St Simons Sound-Fernandina Beach							
Cumberland River							
37521	Mud Creek East Obstruction Daybeacon	30-54-18.000N 081-27-54.000W				NW on pile worded DANGER SUBMERGED REEF.	Private aid.
37522	Mud Creek Reef West Obstruction Daybeacon	30-54-20.800N 081-28-05.500W				NW on pile worded DANGER SUBMERGED REEF.	Private aid.
37525	- LIGHT 43	30-54-30.032N 081-29-25.932W	FI G 4s	12	4	SG-SY on pile.	
37530	- Daybeacon 45	30-54-09.923N 081-29-46.278W				SG-SY on pile.	
37535	- LIGHT 45A	30-53-53.419N 081-29-57.123W	FI G 4s	16	5	SG-SY on dolphin.	
37540	- LIGHT 46	30-53-38.956N 081-30-23.800W	FI R 4s	12	3	TR-TY on pile.	
37545	- Daybeacon 47	30-53-30.289N 081-30-29.387W				SG-SY on pile.	
37550	- Daybeacon 49	30-53-21.983N 081-30-42.198W				SG-SY on pile.	
37553	- Daybeacon 49A	30-53-11.194N 081-30-48.655W				SG-SY on pile.	
37555	- LIGHT 50	30-53-14.063N 081-30-55.458W	FI R 4s	16	5	TR-TY on dolphin.	
37560	- Daybeacon 51	30-53-01.836N 081-30-49.308W				SG-SY on pile.	
37565	- LIGHT 51A	30-52-50.194N 081-30-40.833W	FI G 4s	16	5	SG-SY on pile.	
37570	- Daybeacon 52	30-52-39.287N 081-30-31.597W				TR-TY on pile.	
37575	- Daybeacon 53	30-52-32.549N 081-30-12.862W				SG-SY on pile.	
37580	- Daybeacon 54	30-52-17.123N 081-30-09.258W				TR-TY on pile.	
37585	- LIGHT 55	30-52-12.323N 081-29-56.118W	FI G 4s	16	5	SG-SY on dolphin.	
37590	- Daybeacon 57	30-51-51.797N 081-29-47.262W				SG-SY on pile.	
37595	- Daybeacon 57A	30-51-43.643N 081-29-34.158W				SG-SY on pile.	
37600	- LIGHT 58	30-51-45.563N 081-29-46.278W	FI R 4s	12	5	TR-TY on pile.	
37603	- Daybeacon 58A	30-51-10.037N 081-28-55.765W				TR-TY on pile.	
37605	- LIGHT 59	30-51-40.827N 081-29-23.185W	FI G 4s	12	5	SG-SY on pile.	
37607	- Daybeacon 59A	30-51-01.659N 081-28-42.966W				SG-SY on pile.	
37610	- LIGHT 60	30-50-57.240N 081-28-40.908W	FI R 4s	12	5	TR-TY on pile.	
37615	- LIGHT 60A	30-50-53.828N 081-28-41.116W	Q R	12	4	TR-TY on pile.	
37615.5	- Daybeacon 62	30-50-48.435N 081-28-42.444W				TR-TY on pile.	
37620	- LIGHT 62A	30-50-43.543N 081-28-45.869W	FI R 2.5s	12	5	TR-TY on pile.	
37623	- Daybeacon 63	30-50-47.895N 081-28-38.587W				SG-SY on pile.	
Cumberland Dividings							
37625	- LIGHT 63A	30-50-33.624N 081-28-48.940W	FI G 4s	12	5	SG-SY on pile.	
37630	- Daybeacon 64	30-50-25.343N 081-28-58.278W				TR-TY on pile.	

(1) No.	(2) Name and Location	(3) Position	(4) Characteristic	(5) Height	(6) Range	(7) Structure	(8) Remarks
INTRACOASTAL WATERWAY (Georgia) - Seventh District							
ST SIMONS SOUND TO TOLOMATO RIVER (Chart 11489)							
St Simons Sound-Fernandina Beach							
Cumberland Dividings							
37635	- LIGHT 65	30-50-16.110N 081-29-01.734W	FI G 4s	16	5	SG-SY on pile.	
37637	- Daybeacon 67	30-50-01.107N 081-29-11.212W				SG-SY on pile.	
37640	- Daybeacon 68	30-49-54.082N 081-29-24.558W				TR-TY on pile.	
Cumberland Sound							
37645	- RANGE F FRONT LIGHT	30-49-40.491N 081-29-31.161W	Q R	12		KRW-I on dolphin.	Visible 4° each side of rangeline.
37650	- RANGE F REAR LIGHT 849 yards, 356.3° from front light.	30-50-05.634N 081-29-33.069W	Iso R 6s	22		KRW on dolphin.	Visible 4° each side of rangeline.
37655	- LIGHT 69	30-49-37.284N 081-29-26.815W	FI G 4s	16	5	SG-SY on dolphin.	
37660	- Daybeacon 70	30-49-06.826N 081-29-30.354W				TR-TY on pile.	
37665	- Daybeacon 71	30-48-45.622N 081-29-23.898W				SG-SY on pile.	
37670	- Daybeacon 72	30-48-12.802N 081-29-28.518W				TR-TY on pile.	
37675	- LIGHT 74	30-48-00.132N 081-29-25.083W	FI R 4s	12	5	TR-TY on pile.	
37680	- Daybeacon 75	30-47-46.464N 081-29-23.021W				SG-SY on pile.	
37685	- Daybeacon 76	30-47-36.472N 081-29-31.483W				TR-TY on pile.	
37690	- Daybeacon 78	30-47-28.911N 081-29-37.631W				TR-TY on pile.	
37695	- Daybeacon 79	30-47-21.194N 081-29-35.747W				SG-SY on pile.	
Kings Bay							
37700 6945	- UPPER RANGE E FRONT LIGHT	30-47-34.574N 081-29-52.372W	Q W	16		KRW-I on dolphin.	Visible all around.
37705 6950	- UPPER RANGE E REAR LIGHT 232 yards, 332.1° from front light.	30-47-40.649N 081-29-56.105W	Iso W 6s	34		KRW on dolphin.	Visible all around.
37710 6935	- LOWER RANGE E FRONT LIGHT	30-46-23.384N 081-29-09.011W	Q W	18		KRW-I on pile.	Light obscured from 250° to 120°. Higher intensity on rangeline.
37715 6940	- LOWER RANGE E REAR LIGHT 736 yards, 152.3° from front light.	30-46-04.046N 081-28-57.252W	Iso W 6s	55		KRW on skeleton tower. On same structure as Cumberland Sound Upper Range C Rear Light.	Visible all around; higher intensity on rangeline.
37720 6990	- <i>Lighted Buoy 45</i>	30-47-01.086N 081-29-38.828W	FI G 2.5s		5	Green with yellow triangle.	
37725 6985	- LIGHT 44	30-47-02.902N 081-29-27.858W	FI R 4s	16	5	TR-SY on pile.	
37730 6960	- NAVIGATION LIGHT	30-46-35.422N 081-29-35.118W	FI W 4s	16	5	NW on pile.	
37735 6955	- <i>Lighted Buoy 43</i>	30-46-30.202N 081-29-20.508W	FI G 4s		5	Green with yellow triangle.	
Cumberland Sound							
37740 6905	- RANGE D FRONT LIGHT	30-46-45.078N 081-29-17.761W	Q R	20		KRW-I on piles.	
37745 6910	- RANGE D REAR LIGHT 2025 yards, 350.5° from front light.	30-47-44.512N 081-29-28.393W	Iso R 6s	50		KRW-I on skeleton tower on piles.	

(1) No.	(2) Name and Location	(3) Position	(4) Characteristic	(5) Height	(6) Range	(7) Structure	(8) Remarks
INTRACOASTAL WATERWAY (Georgia) - Seventh District							
ST SIMONS SOUND TO TOLOMATO RIVER (Chart 11489)							
St Simons Sound-Fernandina Beach							
Cumberland Sound							
37746 6911	- REAR RANGE D PASSING LIGHT	30-47-44.512N 081-29-28.393W	Q W	10	5	Passing light on same structure as Cumberland Sound Range D Rear Light.	(2) Synchronized Q W lights installed, one located on the northeast corner and one located on the southeast corner of platform for Cumberland Sound Range D Rear Light. Passing light is visible all around platform.
37750 6930	- Lighted Buoy 41	30-46-19.566N 081-29-16.610W	FI G 2.5s		5	Green with yellow triangle.	
37753 6927	- SHOAL LIGHT I	30-46-00.160N 081-29-03.937W	FI W 4s	12	5	NW on pile worded SHOAL.	
37755 6925	- Lighted Buoy 40	30-45-55.373N 081-29-05.556W	FI R 6s		5	Red with yellow square.	
37760 6920	- Lighted Buoy 39	30-45-52.952N 081-29-11.353W	FI G 6s		5	Green with yellow triangle.	
37765 6915	- Lighted Buoy 37	30-45-35.848N 081-29-08.041W	FI G 4s		5	Green with yellow triangle.	
37770 6850	- UPPER RANGE C FRONT LIGHT	30-45-36.506N 081-28-59.550W	Q W	20		KRW-I on dolphin.	Visible all around; higher intensity on rangeline.
37775 6855	- UPPER RANGE C REAR LIGHT 930 yards, 004° from front light.	30-46-04.046N 081-28-57.252W	Iso W 6s	55		KRW on skeleton tower. On same structure as Kings Bay Lower Range E Rear Light.	Visible all around; higher intensity on rangeline.
37780 6895	- Lighted Buoy 36	30-45-14.686N 081-28-58.586W	FI R 2.5s		5	Red with yellow square.	
37785 6880	- LOWER RANGE C RANGE FRONT LIGHT	30-43-13.662N 081-29-11.303W	Q R	15		KRW-I on pile.	Visible 1.5° each side of rangeline. Passing light displays FI G 4s, at a height of 12ft, nominal range is 4M, visible from 212° to 159°.
37790 6885	- LOWER RANGE C RANGE REAR LIGHT 463 yards, 184° from front light	30-43-03.478N 081-29-12.171W	Iso R 6s	31		KRW on dolphin.	Visible 1.5° each side of rangeline.
37793 6894	- SHOAL LIGHT H	30-45-16.334N 081-29-08.710W	FI W 4s	12	5	NW on pile worded SHOAL.	
37798 6892	- SHOAL LIGHT G	30-45-09.931N 081-28-55.696W	FI W 4s	12	5	NW on pile worded SHOAL.	
37800 6875	- Lighted Buoy 35	30-44-51.869N 081-29-05.946W	FI G 2.5s		5	Green with yellow triangle.	
37803 6872	- SHOAL LIGHT E	30-44-43.826N 081-28-52.600W	FI W 4s	12	5	NW on pile worded SHOAL.	
37804 6873	- SHOAL LIGHT F	30-44-41.002N 081-29-09.729W	FI W 4s	12	5	NW on pile worded SHOAL.	
37805 6870	- Lighted Buoy 34	30-44-30.874N 081-29-01.654W	FI R 4s		5	Red with yellow square.	
37808 6867	- SHOAL LIGHT D	30-44-27.022N 081-29-10.818W	FI W 4s	12	5	NW on pile worded SHOAL.	
37810 6865	- Lighted Buoy 33	30-44-31.318N 081-29-07.458W	FI G 6s		5	Green with yellow triangle.	
37815 6780	- RANGE B FRONT LIGHT	30-44-25.603N 081-29-12.128W	Q G	16		KRW-I on pile.	Visible 4° each side of rangeline.
37820 6785	- RANGE B RANGE REAR LIGHT 390 yards, 350.1° from front light.	30-44-37.002N 081-29-14.618W	Iso G 6s	30		KRW on skeleton tower on piles.	Visible 4° each side of rangeline.
37827 6847	- SHOAL LIGHT C	30-45-25.837N 081-28-57.304W	FI W 4s	12	5	NW on pile worded SHOAL.	
37830 6845	- Lighted Buoy 32	30-44-09.190N 081-29-03.875W	Q R		4	Red with yellow square.	
37835 6840	- Lighted Buoy 31	30-44-00.892N 081-29-10.313W	FI G 4s		5	Green with yellow triangle.	

(1) No.	(2) Name and Location	(3) Position	(4) Characteristic	(5) Height	(6) Range	(7) Structure	(8) Remarks
INTRACOASTAL WATERWAY (Georgia) - Seventh District							
ST SIMONS SOUND TO TOLOMATO RIVER (Chart 11489)							
St Simons Sound-Fernandina Beach							
Cumberland Sound							
37837 6837	- SHOAL LIGHT B	30-43-56.464N 081-28-59.430W	FI W 4s	12	5	NW on pile worded SHOAL.	
37840 6775	- <i>Lighted Buoy 30</i>	30-43-41.374N 081-28-58.353W	FI R 2.5s		5	Red with yellow square.	
37843 6773	- SHOAL LIGHT A	30-43-39.001N 081-28-52.178W	FI W 4s	12	5	NW on pile worded SHOAL.	
37845 6760	- RANGE FRONT LIGHT A-2	30-44-14.260N 081-29-27.197W	Q W	16		KRW-I on dolphin.	Visible all around; higher intensity on rangeline.
37850 6765	- RANGE REAR LIGHT A-2 76 yards, 330° from front light.	30-44-16.218N 081-29-28.504W	Iso W 6s	32		KRW on tower on piles.	Visible all around; higher intensity on rangeline.
37855 6770	- <i>Lighted Buoy 29</i>	30-43-29.364N 081-29-04.036W	FI G 2.5s		5	Green with yellow triangle.	
37860 6745	- RANGE FRONT LIGHT A-1	30-43-36.412N 081-29-31.513W	Q R	17		KRW-I on dolphin.	Visible all around.
37865 6750	- RANGE REAR LIGHT A-1 316 yards, 301.6° from front light.	30-43-41.326N 081-29-40.769W	Iso R 6s	29		KRW on tower on piles.	Visible all around.
37870 6690	- UPPER RANGE A FRONT LIGHT	30-43-30.508N 081-29-41.025W	Q W	18		KRW-I on dolphin.	Visible all around; higher intensity on rangeline.
37875 6695	- UPPER RANGE A REAR LIGHT 771 yards, 294.3° from front light.	30-43-39.907N 081-30-05.176W	Iso W 6s	48		KRW on skeleton tower on piles.	Visible all around; higher intensity on rangeline.
37880 6755	- <i>Lighted Buoy 28</i>	30-43-16.739N 081-28-45.346W	Q R		4	Red with yellow square.	
37885 6720	- LIGHT A	30-43-10.041N 081-28-19.120W	FI W 6s	16	5	NB on pile.	
37890 6730	- <i>Lighted Buoy 27</i>	30-43-00.875N 081-28-33.005W	FI G 2.5s		5	Green with yellow triangle.	
37895 6725	- <i>Lighted Buoy 26</i>	30-43-03.874N 081-28-24.352W	FI R 4s		5	Red with yellow square.	
37900 6735	- LOWER RANGE A RANGE FRONT LIGHT	30-42-19.780N 081-26-39.719W	Q W	15		KRW-I on dolphin.	Visible all around; higher intensity on rangeline.
37905 6740	- LOWER RANGE A RANGE REAR LIGHT 196 yards, 114.5° from front light.	30-42-17.375N 081-26-33.648W	Iso W 6s	34	W 10	KRW on skeleton tower.	Obscured from 180° to 096°. Higher intensity on rangeline.
37910 6710	- <i>Lighted Buoy 24</i>	30-42-51.575N 081-27-54.451W	FI R 4s		5	Red with yellow square.	
37915 6715	- <i>Lighted Buoy 25</i>	30-42-46.875N 081-27-56.851W	FI G 4s		5	Green with yellow triangle.	
37920 6525.5	ST MARYS ENTRANCE RANGE FRONT LIGHT PASSING LIGHT	30-42-27.649N 081-27-53.545W	FI W 2.5s	37	5	On same structure as St. Marys Entrance Range Front Light.	

INTRACOASTAL WATERWAY (Florida) - Seventh District

ST SIMONS SOUND - TOLOMATO RIVER (Chart 11489)

St Simons to Fernandina Beach

Amelia River

37925 7045	- <i>Lighted Buoy 2</i>	30-42-14.776N 081-27-51.451W	FI R 2.5s		5	Red with yellow triangle.	
37930 7050	- <i>Lighted Buoy 1</i>	30-42-16.686N 081-27-39.898W	Q G		4	Green with yellow square.	
37935 7055	- <i>Lighted Buoy 3</i>	30-42-02.732N 081-27-43.977W	FI G 6s		5	Green with yellow square.	
37940 7060	- <i>Lighted Buoy 4</i>	30-41-48.075N 081-27-48.150W	FI R 4s		5	Red with yellow triangle.	
37945 7065	- <i>Lighted Buoy 5</i>	30-41-47.970N 081-27-42.427W	FI G 2.5s		5	Green with yellow square.	
37950 7070	- <i>Lighted Buoy 6</i>	30-41-18.176N 081-27-37.849W	FI R 2.5s		5	Red with yellow triangle.	

(1) No.	(2) Name and Location	(3) Position	(4) Characteristic	(5) Height	(6) Range	(7) Structure	(8) Remarks
INTRACOASTAL WATERWAY (Florida) - Seventh District							
ST SIMONS SOUND - TOLOMATO RIVER (Chart 11489)							
St Simons to Fernandina Beach							
Amelia River							
37955 7075	- LIGHT 7	30-41-19.119N 081-27-31.144W	FI G 4s	16	5	SG-SY on dolphin.	
37960 7080	- Lighted Buoy 8	30-41-03.076N 081-27-40.149W	Q R		4	Red with yellow triangle.	
37965 7085	- Lighted Buoy 10	30-40-31.576N 081-28-00.349W	FI R 2.5s		5	Red with yellow triangle.	
37965.1	<i>Fernandina Beach Mooring Boundary Lighted Buoy A</i>	30-40-24.900N 081-28-07.080W	FI Y 4s			Yellow.	Private aid.
37965.2	<i>Fernandina Beach Mooring Boundary Lighted Buoy B</i>	30-40-22.400N 081-28-04.510W	FI Y 4s			Yellow.	Private aid.
37965.3	<i>Fernandina Beach Mooring Boundary Lighted Buoy C</i>	30-40-16.370N 081-28-06.430W	FI Y 4s			Yellow.	Private aid.
37965.4	<i>Fernandina Beach Mooring Boundary Lighted Buoy D</i>	30-40-08.750N 081-28-11.690W	FI Y 4s			Yellow.	Private aid.
37965.5	<i>Fernandina Beach Mooring Boundary Lighted Buoy E</i>	30-40-14.190N 081-28-14.450W	FI Y 4s			Yellow.	Private aid.
37965.6	<i>Fernandina Beach Mooring Boundary Lighted Buoy F</i>	30-40-18.230N 081-28-11.620W	FI Y 4s			Yellow.	Private aid.
37965.7	<i>Fernandina Beach Mooring Boundary Lighted Buoy G</i>	30-40-23.620N 081-28-10.470W	FI Y 4s			Yellow.	Private aid.
37970 7090	- LIGHT 12	30-40-12.502N 081-28-06.318W	FI R 4s	12	5	TR-TY on dolphin.	
37975 7095	- Daybeacon 14	30-39-58.282N 081-28-20.058W				TR-TY on pile.	
37980 7100	- Daybeacon 16	30-39-51.382N 081-28-38.238W				TR-TY on pile.	
37983 7103	- Daybeacon 18	30-39-56.528N 081-29-03.557W				TR-TY on pile.	
37984 7105	Fernandina Beach Daybeacon 18A	30-39-52.619N 081-29-07.927W				TR-TY on pile.	
Fernandina Beach - St. Johns River							
Fernandina Beach							
37985	- LIGHT 1	30-39-48.082N 081-29-03.078W	FI G 4s	12	5	SG-SY on pile.	
37986	- Daybeacon 1A	30-39-46.559N 081-29-05.599W				SG-SY on pile.	
37986.5	- Daybeacon 1B	30-39-36.600N 081-29-09.627W				SG-SY on pile.	
37987	- Daybeacon 2	30-38-54.702N 081-29-03.498W				TR on pile.	
37990	- LIGHT 3	30-38-47.897N 081-29-01.508W	FI G 4s	16	4	SG-SY on pile.	
37995	- Daybeacon 5	30-38-38.962N 081-29-05.658W				SG-SY on pile.	
Kingsley Creek							
38000	- LIGHT 7	30-38-30.756N 081-29-15.619W	FI G 4s	12	5	SG-SY on pile.	
38003	- LIGHT 8	30-38-24.132N 081-29-22.993W	Q R	16	4	TR-TY on pile.	
38005	- Daybeacon 9	30-38-23.779N 081-29-17.084W				SG-SY on pile.	
38010	- Daybeacon 13	30-37-56.499N 081-29-09.841W				SG-SY on pile.	
38015	- LIGHT 14	30-37-29.902N 081-28-56.718W	FI R 4s	12	5	TR-TY on pile.	
38020	- CUTOFF RANGE FRONT LIGHT	30-35-55.061N 081-28-41.285W	Q G	14		KRW-I on dolphin.	Visible 4° each side of rangeline.
38025	- CUTOFF RANGE REAR LIGHT 889 yards, 173.2° from front light.	30-35-28.853N 081-28-37.686W	Iso G 6s	37		KRW on dolphin.	Visible 4° each side of rangeline.
38030	- Cut Daybeacon 16	30-37-05.302N 081-28-52.698W				TR-TY on pile.	

(1) No.	(2) Name and Location	(3) Position	(4) Characteristic	(5) Height	(6) Range	(7) Structure	(8) Remarks
INTRACOASTAL WATERWAY (Florida) - Seventh District							
ST SIMONS SOUND - TOLOMATO RIVER (Chart 11489)							
Fernandina Beach - St. Johns River							
Kingsley Creek							
38035	- Cut Daybeacon 18	30-36-34.582N 081-28-47.898W				TR-TY on pile.	
South Amelia River							
38040	- Daybeacon 19	30-36-04.767N 081-28-41.200W				SG-SY on pile.	
38045	- Daybeacon 20	30-35-56.302N 081-28-44.478W				TR-TY on pile.	
38050	- Daybeacon 21	30-35-39.198N 081-28-45.845W				SG-SY on pile.	
38055	- Daybeacon 23	30-35-30.680N 081-28-42.125W				SG-SY on pile.	
38060	- LIGHT 24	30-35-29.842N 081-28-46.398W	FI R 4s	12	5	TR-TY on pile.	
38065	- Daybeacon 25	30-35-26.893N 081-28-35.361W				SG-SY on pile.	
38070	- Daybeacon 26	30-35-22.942N 081-28-25.338W				TR-TY on pile.	
38075	- LIGHT 28	30-35-17.829N 081-28-00.222W	FI R 4s	12	5	TR-TY on pile.	
38080	- LIGHT 29	30-35-02.302N 081-27-43.338W	FI G 4s	16	5	SG-SY on pile.	
38085	- Daybeacon 30	30-34-48.138N 081-27-46.152W				TR-TY on pile.	
38090	- Daybeacon 32	30-34-27.802N 081-27-49.578W				TR-TY on pile.	
38095	- LIGHT 33	30-34-15.622N 081-27-52.458W	FI G 4s	16	5	SG-SY on pile.	
38100	- Daybeacon 34	30-34-15.457N 081-28-00.245W				TR-TY on pile.	
38105	- Daybeacon 36	30-34-09.564N 081-28-28.065W				TR-TY on pile.	
38110	- LIGHT 37	30-34-08.080N 081-28-21.580W	FI G 4s	12	5	SG-SY on dolphin.	
38115	- Daybeacon 38	30-33-52.022N 081-28-33.884W				TR-TY on pile.	
38120	- Daybeacon 39	30-33-48.685N 081-28-25.822W				SG-SY on pile.	
38125	- LIGHT 41	30-33-29.943N 081-28-01.770W	FI G 4s	12	5	SG-SY on pile.	
38130	- Daybeacon 42	30-33-24.982N 081-28-07.758W				TR-TY on pile.	
38133	- Daybeacon 43	30-32-22.603N 081-27-55.278W				SG-SY on pile.	
38135	- LIGHT 44	30-32-22.041N 081-28-00.371W	FI R 4s	16	5	TR-TY on pile.	
38145	- LIGHT 45	30-32-07.551N 081-27-43.999W	FI G 2.5s	16	5	SG-SY on pile.	
38165	- LIGHT 46	30-31-41.020N 081-27-23.591W	Q R	16	4	TR-TY on pile.	
Nassau Cutoff							
38168	Amelia Island Danger Shoal Daybeacon 1	30-31-35.590N 081-26-04.530W				NW on pile worded DANGER ROCKS.	Private aid.
38170	- Daybeacon 46A	30-31-23.415N 081-27-40.864W				TR-TY on pile.	
38171	Amelia Island Danger Shoal Daybeacon 3	30-31-33.800N 081-26-03.540W				NW on pile worded DANGER ROCKS.	Private aid.
38175	- LIGHT 47	30-31-20.042N 081-27-38.584W	FI G 4s	12	5	SG-SY on pile.	
38176	Amelia Island Danger Shoal Daybeacon 8	30-30-58.620N 081-26-15.930W				NW on pile worded DANGER ROCKS.	Private aid.
38177	Amelia Island Danger Shoal Daybeacon 9	30-31-21.290N 081-26-46.610W				NW on pile worded DANGER ROCKS.	Private aid.

(1) No.	(2) Name and Location	(3) Position	(4) Characteristic	(5) Height	(6) Range	(7) Structure	(8) Remarks
INTRACOASTAL WATERWAY (Florida) - Seventh District							
ST SIMONS SOUND - TOLOMATO RIVER (Chart 11489)							
Fernandina Beach - St. Johns River							
Nassau Cutoff							
38180	- Daybeacon 47A	30-30-49.354N 081-28-00.146W					SG-SY on pile.
Sawpit Creek							
38185	- LIGHT 48	30-30-31.942N 081-28-14.538W	FI R 4s	12	5		TR-TY on pile.
38190	- LIGHT 49	30-30-16.830N 081-28-15.010W	FI G 4s	16	5		SG-SY on pile.
38193	- Daybeacon 49A	30-30-12.166N 081-28-13.611W					SG-SY on pile.
38195	- Daybeacon 50	30-30-01.982N 081-28-03.420W					TR-TY on pile.
Gunnison Cut							
38200	- LIGHT 51	30-29-57.982N 081-27-55.818W	FI G 4s	12	5		SG-SY on pile.
38205	- LIGHT 53	30-29-32.242N 081-27-38.358W	FI G 4s	16	5		SG-SY on pile.
38210	- Daybeacon 55	30-29-22.042N 081-27-32.478W					SG-SY on pile.
38215	- LIGHT 57	30-29-08.785N 081-27-29.690W	FI G 4s	12	5		SG-SY on pile.
38220	- Daybeacon 59	30-28-54.663N 081-27-27.698W					SG-SY on pile.
38225	- LIGHT 61	30-28-29.662N 081-27-31.038W	FI G 4s	16	5		SG-SY on pile.
38230	- LIGHT 63	30-28-17.414N 081-27-28.364W	FI G 4s	12	5		SG-SY on pile.
38235	- LIGHT 65	30-27-58.760N 081-27-15.612W	FI G 4s	12	5		SG-SY on pile.
38240	- Daybeacon 66	30-27-42.922N 081-27-03.018W					TR-TY on pile.
38245	- LIGHT 67	30-27-42.824N 081-26-59.837W	FI G 4s	16	5		SG-SY on pile.
38250	- Daybeacon 68	30-27-27.682N 081-26-54.918W					TR-TY on pile.
38255	- LIGHT 69	30-27-26.734N 081-26-52.663W	FI G 4s	16	5		SG-SY on pile.
38260	- Daybeacon 71	30-27-15.622N 081-26-51.318W					SG-SY on pile.
38265	- LIGHT 72	30-26-57.903N 081-26-53.364W	FI R 4s	16	5		TR-TY on dolphin.
38270	- Daybeacon 73	30-26-46.755N 081-26-54.268W					SG-SY on pile.
Fort George River							
38275	- Daybeacon 2	30-26-47.100N 081-26-41.991W					TR on pile.
38280	- Daybeacon 3	30-26-43.124N 081-26-33.424W					SG on pile.
38285	- Daybeacon 5	30-26-28.374N 081-26-15.013W					SG on pile.
Sisters Creek							
38300	- LIGHT 74	30-26-34.162N 081-27-05.778W	FI R 4s	16	5		TR-TY on pile.
38305	- LIGHT 75	30-26-18.562N 081-27-14.418W	FI G 4s	12	5		SG-SY on dolphin.
38310	- LIGHT 77	30-25-57.699N 081-27-23.710W	FI G 4s	12	5		SG-SY on pile.
38315	- LIGHT 79	30-25-32.993N 081-27-21.509W	FI G 4s	12	5		SG-SY on dolphin.
38320	- Daybeacon 80	30-25-15.786N 081-27-15.991W					TR-TY on pile.
38325	- LIGHT 82	30-24-25.282N 081-27-16.038W	FI R 4s	16	5		TR-TY on pile.

(1) No.	(2) Name and Location	(3) Position	(4) Characteristic	(5) Height	(6) Range	(7) Structure	(8) Remarks
INTRACOASTAL WATERWAY (Florida) - Seventh District							
ST SIMONS SOUND - TOLOMATO RIVER (Chart 11489)							
Fernandina Beach - St. Johns River							
Sisters Creek							
38330	- LIGHT 83	30-24-03.322N 081-27-20.778W	FI G 4s	16	5	SG-SY on pile.	
38335	- LIGHT 85	30-23-48.325N 081-27-21.339W	FI G 4s	16	5	SG-SY on dolphin.	
38340	- LIGHT 86	30-23-33.506N 081-27-44.216W	FI R 4s	12	5	TR-TY on pile.	
38345	- LIGHT 88	30-23-25.423N 081-27-47.511W	FI R 2.5s	12	5	TR-TY on pile.	
St. Johns River - Matanzas Inlet							
Pablo Creek							
38350	- <i>Lighted Buoy 1</i>	30-22-53.020N 081-27-32.580W	FI G 4s		5	Green with yellow square.	
38352	- Buoy 2	30-22-50.422N 081-27-37.398W				Red nun with yellow triangle.	
38355	- Buoy 4	30-22-45.377N 081-27-27.174W				Red.	
38360	- LIGHT 5	30-22-40.932N 081-27-15.420W	FI G 2.5s	16	5	SG-SY on pile.	
38365	- LIGHT 6	30-22-40.644N 081-27-18.444W	FI R 4s	12	5	TR-TY on dolphin.	
38375	- Daybeacon 8	30-22-20.394N 081-27-05.536W				TR-TY on dolphin.	
38380	- LIGHT 9	30-22-20.710N 081-27-01.072W	FI G 6s	12	5	SG-SY on pile.	Obscured from 190° to 260°.
38380.1	- LIGHT 10	30-21-20.910N 081-26-26.235W	FI R 4s	13	5	TR-TY on pile.	
Queens Harbour Channel							
38390	- Daybeacon 1	30-21-13.000N 081-26-26.000W				SG on pile.	Private aid.
38395	- Daybeacon 2	30-21-15.000N 081-26-26.000W				TR on pile.	Private aid.
38400	- Daybeacon 3	30-21-11.000N 081-26-32.650W				SG on pile.	Private aid.
38405	- Daybeacon 4	30-21-12.718N 081-26-29.650W				TR on pile.	Private aid.
38410	- Daybeacon 5	31-21-10.000N 081-26-36.703W				SG on pile.	Private aid.
38415	- Daybeacon 6	30-21-11.718N 081-26-33.650W				TR on pile.	Private aid.
Pablo Creek							
38420	- Daybeacon 12	30-21-05.638N 081-26-24.057W				TR-TY on pile.	
38425	- Daybeacon 13	30-20-37.940N 081-26-15.956W				SG-SY on pile.	
38430	- Daybeacon 14	30-20-30.492N 081-26-21.013W				TR-TY on pile.	
38435	- Daybeacon 15	30-20-17.182N 081-26-14.598W				SG-SY on dolphin.	
38440	- LIGHT 17	30-19-59.822N 081-26-14.454W	FI G 4s	16	5	SG-SY on dolphin.	
38445	- Buoy 19	30-19-34.022N 081-26-21.193W				Green can with yellow square.	
38455	JACKSONVILLE BELLINGER PIER 1 LIGHT	30-19-28.966N 081-26-23.510W	FI W 2.5s			On tripod.	Private aid.
38460	- Daybeacon 21	30-19-04.771N 081-26-00.113W				SG-SY on dolphin.	
38465	- Daybeacon 23	30-19-00.465N 081-25-53.796W				SG-SY on pile.	
38470	- Daybeacon 25	30-18-53.874N 081-25-34.897W				SG-SY on pile.	
38475	- LIGHT 27	30-18-42.149N 081-25-26.549W	FI G 2.5s	16	5	SG-SY on pile.	

(1) No.	(2) Name and Location	(3) Position	(4) Characteristic	(5) Height	(6) Range	(7) Structure	(8) Remarks
INTRACOASTAL WATERWAY (Florida) - Seventh District							
ST SIMONS SOUND - TOLOMATO RIVER (Chart 11489)							
St. Johns River - Matanzas Inlet							
Pablo Creek							
38480	- Daybeacon 28	30-18-39.718N 081-25-30.372W				TR-TY on pile.	
38485	- Daybeacon 29	30-18-18.281N 081-25-26.978W				SG-SY on pile.	
38490	- Daybeacon 31	30-17-49.373N 081-25-24.023W				SG-SY on pile.	
Palm Cove Marina							
38495	- Daybeacon 1	30-17-40.068N 081-25-26.306W				SG on pile.	Private aid.
38500	- Daybeacon 2	30-17-41.168N 081-25-26.306W				TR on pile.	Private aid.
38505	- Daybeacon 3	30-17-38.068N 081-25-30.307W				SG on pile.	Private aid.
38510	- Daybeacon 4	30-17-38.668N 081-25-30.307W				TR on pile.	Private aid.
38515	- Daybeacon 5	30-17-38.668N 081-25-33.207W				SG on pile.	Private aid.
38520	- Daybeacon 6	30-17-37.868N 081-25-33.207W				TR on pile.	Private aid.
38525	- Daybeacon 7	30-17-33.668N 081-25-39.707W				SG on pile.	Private aid.
38530	- Daybeacon 8	30-17-34.668N 081-25-40.107W				TR on pile.	Private aid.
38535	- Daybeacon 9	30-17-31.068N 081-25-43.507W				SG on pile.	Private aid.
38540	- Daybeacon 10	30-17-31.468N 081-25-45.307W				TR on pile.	Private aid.
38545	- Daybeacon 11	30-17-27.668N 081-25-45.207W				SG on pile.	Private aid.
38550	- Daybeacon 12	30-17-27.868N 081-25-47.307W				TR on pile.	Private aid.
38550.1	- Daybeacon 14	30-17-26.780N 081-25-51.430W				TR on pile.	Private aid.
38550.2	- Daybeacon 16	30-17-26.470N 081-25-53.650W				TR on pile.	Private aid.
38550.3	- Daybeacon 18	30-17-26.410N 081-25-55.070W				TR on pile.	Private aid.
38550.4	- Daybeacon 20	30-17-26.330N 081-25-56.960W				TR on pile.	Private aid.
Pablo Creek							
38555	- LIGHT 32	30-17-38.730N 081-25-25.024W	FI R 4s	12	5	TR-TY on pile.	
38560	- Daybeacon 34	30-17-30.462N 081-25-20.599W				TR-TY on pile.	
38565	- Daybeacon 35	30-17-04.689N 081-25-14.784W				SG-SY on pile.	
38570	- Daybeacon 36	30-16-45.448N 081-25-20.058W				TR-TY on pile.	
38575	- Daybeacon 37	30-16-29.865N 081-25-17.067W				SG-SY on pile.	
38580	- Daybeacon 38	30-16-15.936N 081-25-21.471W				TR-TY on pile.	
38585	- LIGHT 39	30-16-06.884N 081-25-19.123W	FI G 4s	16	5	SG-SY on pile.	
38590	- Daybeacon 40	30-16-02.242N 081-25-24.618W				TR-TY on pile.	
38595	- Daybeacon 41	30-15-51.862N 081-25-27.498W				SG-SY on pile.	
38600	- Daybeacon 43	30-15-35.395N 081-25-37.019W				SG-SY on pile.	
38605	- LIGHT 44	30-15-32.123N 081-25-41.361W	FI R 4s	16	5	TR-TY on pile.	

(1) No.	(2) Name and Location	(3) Position	(4) Characteristic	(5) Height	(6) Range	(7) Structure	(8) Remarks
INTRACOASTAL WATERWAY (Florida) - Seventh District							
ST SIMONS SOUND - TOLOMATO RIVER (Chart 11489)							
St. Johns River - Matanzas Inlet							
Pablo Creek							
38610	- LIGHT 46	30-15-07.751N 081-25-50.123W	FI R 2.5s	16	5	TR-TY on pile.	
38615	- LIGHT 48	30-14-46.862N 081-25-43.093W	FI R 4s	12	5	TR-TY on pile.	
38617	- LIGHT 49	30-14-27.020N 081-25-18.389W	Q G		4	SG-SY on pile.	
Tolomato River							
38620	Palm Valley Daybeacon 2	30-08-06.742N 081-23-14.598W				TR-TY on pile.	
38625	- LIGHT 3	30-06-34.822N 081-22-19.218W	FI G 4s	16	5	SG-SY on pile.	
38630	- Daybeacon 5	30-06-03.381N 081-22-03.998W				SG-SY on pile.	
38635	- Daybeacon 7	30-05-50.901N 081-21-58.215W				SG-SY on pile.	
38640	- Daybeacon 8	30-05-37.435N 081-21-54.285W				TR-TY on pile.	
38645	- LIGHT 9	30-05-28.942N 081-21-49.338W	FI G 4s	16	5	SG-SY on dolphin.	
38650	- Daybeacon 10	30-05-16.788N 081-21-51.265W				TR-TY on pile.	
38655	- Daybeacon 11	30-05-09.022N 081-21-48.558W				SG-SY on pile.	
38660	- Daybeacon 12	30-04-59.122N 081-21-51.978W				TR-TY on pile.	
38665	- Daybeacon 13	30-04-51.502N 081-21-48.819W				SG-SY on pile.	
38670	- Daybeacon 14	30-04-34.642N 081-21-52.818W				TR-TY on pile.	
38675	- LIGHT 15	30-04-28.206N 081-21-49.834W	FI G 4s	16	5	SG-SY on pile.	
38680	- Daybeacon 16	30-04-26.255N 081-21-55.574W				TR-TY on pile.	
38685	- Daybeacon 18	30-04-15.562N 081-22-04.278W				TR-TY on pile.	
38690	- Daybeacon 19	30-04-08.124N 081-22-07.217W				SG-SY on pile.	
38695	- LIGHT 20	30-04-03.082N 081-22-14.838W	FI R 4s	16	5	TR-TY on dolphin.	
38700	- Daybeacon 21	30-03-57.142N 081-22-11.238W				SG-SY on pile.	
38705	- LIGHT 23	30-03-43.100N 081-22-08.786W	FI G 4s	16	5	SG-SY on pile.	
38710	- Daybeacon 24	30-03-44.242N 081-22-12.318W				TR-TY on pile.	
38715	- Daybeacon 25	30-03-03.082N 081-22-02.958W				SG-SY on pile.	
38720	- LIGHT 26	30-02-54.622N 081-22-04.818W	FI R 4s	16	5	TR-TY on dolphin.	
38725	- LIGHT 27	30-02-38.722N 081-21-57.198W	FI G 4s	16	5	SG-SY on pile.	
38730	- Daybeacon 28	30-02-23.362N 081-21-57.438W				TR-TY on pile.	
38735	- Daybeacon 29	30-01-59.407N 081-21-47.330W				SG-SY on pile.	
38740	- Daybeacon 30	30-01-53.602N 081-21-50.478W				TR-TY on pile.	
38745	- LIGHT 32	30-01-38.962N 081-21-43.098W	FI R 4s	12	5	TR-TY on pile.	
38750	- Daybeacon 33	30-01-36.315N 081-21-34.188W				SG-SY on pile.	
38755	- LIGHT 35	30-01-14.969N 081-20-55.452W	FI G 4s	16	5	SG-SY on dolphin.	

(1) No.	(2) Name and Location	(3) Position	(4) Characteristic	(5) Height	(6) Range	(7) Structure	(8) Remarks
INTRACOASTAL WATERWAY (Florida) - Seventh District							
ST SIMONS SOUND - TOLOMATO RIVER (Chart 11489)							
St. Johns River - Matanzas Inlet							
Tolomato River							
38760	- LIGHT 36	30-01-00.487N 081-20-54.044W	FI R 4s	16	5	TR-TY on dolphin.	
38765	- Daybeacon 37	30-00-17.782N 081-20-37.998W				SG-SY on pile.	
TOLOMATO RIVER - PALM SHORES (Chart 11485)							
St. Johns River to Matanzas River							
Tolomato River							
38770	- LIGHT 38	30-00-06.166N 081-20-37.332W	FI R 4s	16	5	TR-TY on pile.	
38775	- Daybeacon 39	30-00-04.934N 081-20-25.628W				SG-SY on pile.	
38780	- LIGHT 41	29-59-59.916N 081-20-18.564W	FI G 4s	12	5	SG-SY on pile.	
38785	- Daybeacon 42	29-59-52.169N 081-20-05.496W				TR-TY on dolphin.	
38790	- LIGHT 44	29-59-45.737N 081-19-57.682W	FI R 4s	16	5	TR-TY on pile.	
38795	- Daybeacon 44A	29-59-36.502N 081-19-55.158W				TR-TY on pile.	
38800	- LIGHT 45	29-59-25.243N 081-19-46.536W	FI G 4s	16	5	SG-SY on pile.	
38805	- Daybeacon 47	29-58-25.570N 081-19-43.736W				SG-SY on pile.	
38810	- LIGHT 48	29-57-43.678N 081-19-43.947W	FI R 4s	16	5	TR-TY on pile.	
38815	- LIGHT 49	29-57-33.625N 081-19-19.411W	FI G 4s	16	5	SG-SY on pile.	
38820	- LIGHT 51	29-57-21.322N 081-18-50.338W	FI G 4s	16	5	SG-SY on pile	
38825	- Daybeacon 52	29-57-01.047N 081-18-46.381W				TR-TY on pile.	
38830	- LIGHT 54	29-56-35.619N 081-18-41.489W	FI R 4s	12	5	TR-TY on dolphin.	
Florida Department of Transportation Villano Beach							
38832	FDOT VILLANO BRIDGE NORTH BREASTING LIGHT	29-55-59.260N 081-18-27.580W	FI W 4s			On dolphin.	Private aid.
38833	FDOT VILLANO BRIDGE C BREASTING LIGHT	29-55-57.996N 081-18-27.199W	FI W 4s			On dolphin.	Private aid.
38834	FDOT VILLANO BRIDGE SOUTH BREASTING LIGHT	29-55-56.840N 081-18-26.600W	FI W 4s			On dolphin.	Private aid.
Tolomato River							
38835	- LIGHT 55	29-55-42.627N 081-18-22.642W	FI G 4s	12	5	SG-SY on pile.	
38840	- Daybeacon 57	29-55-16.342N 081-18-07.638W				SG-SY on pile.	
Villano Marina							
38843	Vilano Marina North Channel Daybeacon 1	29-56-19.700N 081-18-31.800W				SG on pile.	Private aid.
38843.2	Vilano Marina North Channel Daybeacon 2	29-56-19.200N 081-18-31.700W				TR on pile.	Private aid.
38843.4	Vilano Marina North Channel Daybeacon 3	29-56-19.700N 081-18-31.100W				SG on pile.	Private aid.
38843.6	Vilano Marina North Channel Daybeacon 4	29-56-19.300N 081-18-31.000W				TR on pile.	Private aid.
38844	Vilano Marina South Channel Daybeacon 1	29-56-17.900N 081-18-31.400W				SG on pile.	Private aid.
38844.2	Vilano Marina South Channel Daybeacon 2	29-56-17.400N 081-18-31.200W				TR on pile.	Private aid.
38844.4	Vilano Marina South Channel Daybeacon 3	29-56-18.000N 081-18-30.800W				SG on pile.	Private aid.
38844.6	Vilano Marina South Channel Daybeacon 4	29-56-17.600N 081-18-30.700W				TR on pile.	Private aid.

(1) No.	(2) Name and Location	(3) Position	(4) Characteristic	(5) Height	(6) Range	(7) Structure	(8) Remarks
INTRACOASTAL WATERWAY (Florida) - Seventh District							
TOLOMATO RIVER - PALM SHORES (Chart 11485)							
St. Johns River to Matanzas River							
Camachee Cove							
38845	- RANGE FRONT LIGHT	29-54-59.886N 081-18-30.261W	Q G			KGR on tripod.	Private aid.
38850	- RANGE REAR LIGHT 20 yards, 250° from front light.	29-54-58.886N 081-18-30.761W	F G			KGR on tripod.	Private aid.
38855	- Daybeacon 1	29-55-05.386N 081-18-14.761W				SG on pile.	Private aid.
38860	- Daybeacon 2	29-55-06.886N 081-18-16.561W				TR on pile.	Private aid.
38865	- Daybeacon 3	29-55-03.486N 081-18-19.261W				SG on pile.	Private aid.
38870	- Daybeacon 4	29-55-05.886N 081-18-20.261W				TR on pile.	Private aid.
38875	- Daybeacon 5	29-55-03.886N 081-18-24.261W				SG on pile.	Private aid.
38880	- Daybeacon 6	29-55-02.386N 081-18-22.261W				TR on pile.	Private aid.
Tolomato River							
38885	- LIGHT 57A	29-54-52.645N 081-17-57.670W	FI G 4s	16	5	SG-SY on pile.	
38890	- Buoy 58	29-54-52.729N 081-18-03.421W				Red nun with yellow triangle.	
38893	- LIGHT 58A	29-54-41.714N 081-17-54.684W	FI R 2.5s	16	5	TR-TY on pile.	
38895	Vilano Boat Basin Obstruction Daybeacons(3)	29-54-43.000N 081-18-14.000W				NW on piles worded DANGER OBSTRUCTION.	Private aid.
38905.5	- <i>Lighted Buoy 59</i>	29-54-31.818N 081-17-40.518W	FI G 2.5s		5	Green.	
38910	- <i>Lighted Buoy 60</i>	29-54-29.756N 081-17-45.086W	Q R		4	Red.	AIS: MMSI 993672021
Salt Run							
38915	- Daybeacon 1	29-54-16.000N 081-17-40.000W				SG on pile.	Private aid.
38920	- Daybeacon 2	29-54-16.000N 081-17-42.000W				TR on pile.	Private aid.
38925	- Daybeacon 3	29-54-08.000N 081-17-35.000W				SG on pile.	Private aid.
38930	- Daybeacon 4	29-54-07.000N 081-17-36.000W				TR on pile.	Private aid.
38935	- Daybeacon 5	29-53-59.000N 081-17-29.000W				SG on pile.	Private aid.
38940	- Daybeacon 6	29-53-58.000N 081-17-30.000W				TR on pile.	Private aid.
38945	- Daybeacon 7	29-53-54.000N 081-17-28.000W				SG on pile.	Private aid.
38950	- Daybeacon 8	29-53-54.000N 081-17-30.000W				TR on pile.	Private aid.
38955	- Daybeacon 9	29-53-51.000N 081-17-29.000W				SG on pile.	Private aid.
38960	- Daybeacon 10	29-53-52.000N 081-17-30.000W				TR on pile.	Private aid.
38965	- Daybeacon 11	29-53-43.000N 081-17-34.000W				SG on pile.	Private aid.
38970	- Daybeacon 12	29-53-43.000N 081-17-36.000W				TR on pile.	Private aid.
38975	- Daybeacon 13	29-53-38.000N 081-17-32.000W				SG on pile.	Private aid.
38980	- Jetty East Daybeacon	29-53-33.000N 081-17-32.000W				NW on pile worded DANGER JETTY.	Private aid.
38985	- Jetty West Daybeacon	29-53-31.000N 081-17-34.000W				NW on pile worded DANGER JETTY.	Private aid.

(1) No.	(2) Name and Location	(3) Position	(4) Characteristic	(5) Height	(6) Range	(7) Structure	(8) Remarks
INTRACOASTAL WATERWAY (Florida) - Seventh District							
TOLOMATO RIVER - PALM SHORES (Chart 11485)							
St. Johns River to Matanzas River							
Salt Run							
38990	- Daybeacon 14	29-53-30.000N 081-17-27.000W				TR on pile.	Private aid.
38995	- Rock Daybeacon	29-53-42.000N 081-17-39.000W				NW on pile worded DANGER ROCK.	Private aid.
39000	- Daybeacon 15	29-53-25.000N 081-17-17.000W				SG on pile.	Private aid.
39005	- Rock Daybeacon	29-53-32.000N 081-17-25.000W				NW on pile worded DANGER ROCK.	Private aid.
39010	- Daybeacon 16	29-53-16.000N 081-17-10.000W				TR on pile.	Private aid.
39015	- Daybeacon 17	29-53-16.000N 081-17-09.000W				SG on pile.	Private aid.
39020	- Daybeacon 18	29-53-11.000N 081-17-07.000W				TR on pile.	Private aid.
39025	- Daybeacon 19	29-53-09.000N 081-17-04.000W				SG on pile.	Private aid.
39030	- Rock Daybeacon	29-53-05.000N 081-17-02.000W				NW on pile worded DANGER ROCK.	Private aid.
Matanzas River							
39035	- LIGHT 1	29-54-19.276N 081-17-43.924W	FI G 4s	16	5	SG-SY on pile.	
39040	- Buoy 2	29-54-21.380N 081-17-52.662W				Red nun with yellow triangle.	
39045	- LIGHT 2A	29-54-17.483N 081-17-58.558W	FI R 4s	12	5	TR-TY on pile.	
39050	- Daybeacon 4	29-54-11.140N 081-18-08.749W				TR-TY on pile.	
Florida Dept of Transportation Bridge of Lions							
39052	FDOT BRIDGE OF LIONS NORTH BREASTING LIGHT	29-54-06.805N 081-18-17.098W	FI W 4s			On dolphin.	Private aid.
39053	FDOT BRIDGE OF LIONS C BREASTING LIGHT	29-54-05.900N 081-18-18.300W	FI W 4s			On dolphin.	Private aid.
39054	FDOT BRIDGE OF LIONS SOUTH BREASTING LIGHT	29-54-04.975N 081-18-19.448W	FI W 4s			On dolphin.	Private aid.
Matanzas River							
39055	- Daybeacon 5	29-54-00.382N 081-18-13.878W				SG-SY on pile.	
39060	- LIGHT 6	29-53-57.820N 081-18-24.760W	FI R 4s	12	5	TR-TY on dolphin.	
39060.1	- Daybeacon 6A	29-53-48.827N 081-18-31.901W				TR-TY on pile.	
39061	- Daybeacon 7	29-53-45.010N 081-18-24.606W				SG-SY on pile.	
39062	- Daybeacon 8	29-53-24.481N 081-18-28.390W				TR-TY on pile.	
39062.1	- Daybeacon 9	29-53-22.312N 081-18-12.166W				SG-SY on pile.	
39063	- Daybeacon 10	29-53-16.441N 081-18-14.924W				TR-TY on pile.	
39065	- Daybeacon 10A	29-53-09.714N 081-18-08.632W				TR-TY on pile.	
39070	- LIGHT 11	29-52-59.925N 081-17-59.397W	FI G 4s	12	5	SG-SY on pile.	
39075	- Daybeacon 12	29-52-42.562N 081-18-09.018W				TR-TY on pile.	
39077	- Outfall Obstruction Daybeacon A	29-52-31.660N 081-18-14.400W				NW on pile worded DANGER OBSTRUCTION.	Private aid.
39077.1	- Outfall Obstruction Daybeacon B	29-52-31.640N 081-18-14.480W				NW on pile worded DANGER OBSTRUCTION.	Private aid.
39077.2	- Outfall Obstruction Daybeacon C	29-52-31.730N 081-18-14.480W				NW on pile worded DANGER OBSTRUCTION.	Private aid.

(1) No.	(2) Name and Location	(3) Position	(4) Characteristic	(5) Height	(6) Range	(7) Structure	(8) Remarks
INTRACOASTAL WATERWAY (Florida) - Seventh District							
TOLOMATO RIVER - PALM SHORES (Chart 11485)							
Matanzas River							
39077.3	- Outfall Obstruction Daybeacon D	29-52-31.730N 081-18-14.530W				NW on pile worded DANGER OBSTRUCTION.	Private aid.
39077.4	- Outfall Obstruction Daybeacon E	29-52-31.740N 081-18-14.580W				NW on pile worded DANGER OBSTRUCTION.	Private aid.
39077.5	- Outfall Obstruction Daybeacon F	29-52-31.740N 081-18-14.710W				NW on pile worded DANGER OBSTRUCTION.	Private aid.
39077.6	- Outfall Obstruction Daybeacon G	29-52-31.720N 081-18-15.080W				NW on pile worded DANGER OBSTRUCTION.	Private aid.
39077.7	- Outfall Obstruction Daybeacon H	29-52-31.780N 081-18-15.400W				NW on pile worded DANGER OBSTRUCTION.	Private aid.
39077.8	- Outfall Obstruction Daybeacon I	29-52-31.800N 081-18-15.720W				NW on pile worded DANGER OBSTRUCTION.	Private aid.
39077.9	- Outfall Obstruction Daybeacon J	29-52-31.870N 081-18-16.100W				NW on pile worded DANGER OBSTRUCTION.	Private aid.
39078	Mantanzas River Outfall Obstruction Daybeacon K	29-52-31.850N 081-18-16.340W				NW on pile worded DANGER OBSTRUCTION.	Private aid.
39078.1	Mantanzas River Outfall Obstruction Daybeacon L	29-52-31.930N 081-18-16.660W				NW on pile worded DANGER OBSTRUCTION.	Private aid.
Fish Island Marina							
39080	- Daybeacon 1	29-52-16.500N 081-18-09.100W				SG on pile.	Private aid.
39085	- Daybeacon 4	29-52-17.100N 081-18-06.100W				TR on pile.	Private aid.
39090	- Daybeacon 5	29-52-13.400N 081-18-04.200W				SG on pile.	Private aid.
San Sebastian River							
39095	- Daybeacon 1	29-52-07.962N 081-18-26.773W				SG on pile.	
39100	- Daybeacon 2	29-52-10.764N 081-18-25.539W				TR on pile.	
39105	- Daybeacon 3	29-52-14.242N 081-18-42.018W				SG on pile.	
39110	- Daybeacon 4	29-52-16.942N 081-18-43.758W				TR on pile.	
39115	- Daybeacon 5	29-52-15.178N 081-18-46.110W				SG on pile.	
39120	- Daybeacon 6	29-52-16.638N 081-18-51.280W				TR on pile.	
39125	- Daybeacon 7	29-52-15.202N 081-18-54.498W				SG on pile.	
39130	- Daybeacon 8	29-52-17.722N 081-18-55.578W				TR on pile.	
39140	- Daybeacon 10	29-52-25.375N 081-18-57.784W				TR on pile.	
39145	- Daybeacon 11	29-52-26.295N 081-19-00.736W				SG on pile.	
39150	- Daybeacon 13	29-52-40.591N 081-18-55.157W				SG on pile.	
39153	- Daybeacon 13A	29-52-42.574N 081-18-54.550W				SG on pile.	
39155	- Daybeacon 15	29-52-44.855N 081-18-56.234W				SG on pile.	
39160	- Daybeacon 17	29-52-46.282N 081-19-05.538W				SG on pile.	
39165	- Daybeacon 18	29-52-48.545N 081-19-06.573W				TR on pile.	
39170	- Daybeacon 20	29-52-49.402N 081-19-10.458W				TR on pile.	

(1) No.	(2) Name and Location	(3) Position	(4) Characteristic	(5) Height	(6) Range	(7) Structure	(8) Remarks
INTRACOASTAL WATERWAY (Florida) - Seventh District							
TOLOMATO RIVER - PALM SHORES (Chart 11485)							
Matanzas River							
San Sebastian River							
39175	- Daybeacon 22	29-52-52.942N 081-19-20.778W					TR on pile.
39180	- Daybeacon 24	29-52-57.395N 081-19-25.325W					TR on pile.
39185	- Daybeacon 26	29-53-00.661N 081-19-25.517W					TR on pile.
39190	- Daybeacon 29	29-53-06.562N 081-19-22.938W					SG on pile.
39195	- Daybeacon 30	29-53-05.038N 081-19-21.884W					TR on pile.
39200	- Daybeacon 32	29-53-08.002N 081-19-14.478W					TR on pile.
39205	- Daybeacon 33	29-53-11.482N 081-19-13.338W					SG on pile.
39210	- Daybeacon 35	29-53-15.982N 081-19-12.558W					SG on pile.
39215	- Daybeacon 37	29-53-19.162N 081-19-15.918W					SG on pile.
Matanzas River							
39220	- Daybeacon 15	29-51-39.622N 081-18-30.738W					SG-SY on pile.
39225	- LIGHT 16	29-51-27.622N 081-18-39.798W	FI R 4s	16	5		TR-TY on dolphin.
39230	- Daybeacon 17	29-51-25.358N 081-18-31.351W					SG-SY on pile.
39235	- LIGHT 18	29-51-10.108N 081-18-19.126W	FI R 4s	16	5		TR-TY on pile.
39240	- Daybeacon 20	29-51-02.002N 081-18-07.398W					TR-TY on pile.
39245	- LIGHT 21	29-50-55.101N 081-17-57.142W	FI G 4s	12	5		SG-SY on pile.
39250	- Daybeacon 22	29-50-51.163N 081-18-02.105W					TR-TY on pile.
39255	- LIGHT 24	29-50-38.054N 081-18-01.514W	FI R 4s	12	5		TR-TY on pile.
39260	- LIGHT 26	29-49-58.541N 081-18-14.261W	FI R 4s	16	5		TR-TY on pile.
39265	- Daybeacon 27	29-49-53.774N 081-18-06.670W					SG-SY on pile.
39270	- Daybeacon 28	29-49-31.346N 081-17-53.735W					TR-TY on pile.
39275	- LIGHT 29	29-49-27.683N 081-17-42.797W	FI G 4s	12	5		SG-SY on dolphin.
39280	- Daybeacon 30	29-49-14.602N 081-17-47.238W					TR-TY on pile.
39285	- LIGHT 31	29-49-03.313N 081-17-40.627W	FI G 4s	16	5		SG-SY on dolphin.
39290	- Daybeacon 33	29-48-42.181N 081-17-29.236W					SG-SY on pile.
39295	- Daybeacon 35	29-48-35.062N 081-17-20.418W					SG-SY on pile.
39300	- LIGHT 36	29-48-30.168N 081-17-22.083W	FI R 4s	12	5		TR-TY on pile.
39305	- Daybeacon 37	29-48-32.877N 081-17-11.632W					SG-SY on pile.
39310	- Daybeacon 38	29-48-31.444N 081-16-55.704W					TR-TY on pile.
39315	- LIGHT 39	29-48-31.162N 081-16-43.218W	FI G 4s	12	5		SG-SY on pile.
39320	- Daybeacon 40	29-48-19.361N 081-16-39.050W					TR-TY on pile.
39325	- Daybeacon 42	29-48-07.582N 081-16-35.838W					TR-TY on pile.

(1) No.	(2) Name and Location	(3) Position	(4) Characteristic	(5) Height	(6) Range	(7) Structure	(8) Remarks
INTRACOASTAL WATERWAY (Florida) - Seventh District							
TOLOMATO RIVER - PALM SHORES (Chart 11485)							
Matanzas River							
39330	- LIGHT 43	29-47-45.070N 081-16-24.275W	FI G 4s	12	5	SG-SY on pile.	
39335	- Daybeacon 44	29-47-41.662N 081-16-29.778W				TR-TY on pile.	
39340	- LIGHT 45	29-47-29.508N 081-16-28.591W	FI G 4s	16	5	SG-SY on dolphin.	
39345	- Daybeacon 46	29-47-27.022N 081-16-33.258W				TR-TY on pile.	
39350	- Daybeacon 47	29-47-17.603N 081-16-33.147W				SG-SY on pile.	
39355	- Daybeacon 47A	29-47-08.416N 081-16-34.399W				SG-SY on pile.	
39360	- LIGHT 48	29-47-08.468N 081-16-37.834W	FI R 4s	16	5	TR-TY on dolphin.	
39365	- Daybeacon 49	29-47-02.482N 081-16-32.298W				SG-SY on pile.	
39370	- LIGHT 50	29-46-56.542N 081-16-32.298W	FI R 4s	16	5	TR-TY on pile.	
39375	- Daybeacon 51	29-46-57.142N 081-16-28.758W				SG-SY on pile.	
39380	- Daybeacon 52	29-46-46.942N 081-16-19.218W				TR-TY on pile.	
39385	- Daybeacon 53	29-46-51.502N 081-16-20.838W				SG-SY on pile.	
39390	- Daybeacon 54	29-46-36.622N 081-16-04.698W				TR-TY on pile.	
39395	- Daybeacon 55	29-46-32.395N 081-15-53.651W				SG-SY on pile.	
Treasure Beach							
39400	- Daybeacon 1	29-46-33.895N 081-15-53.045W				SG on pile.	Private aid.
39405	- Daybeacon 2	29-46-30.895N 081-15-49.244W				TR on pile.	Private aid.
39410	- Daybeacon 3	29-46-35.095N 081-15-50.745W				SG on pile.	Private aid.
39415	- Daybeacon 4	29-46-31.895N 081-15-48.244W				TR on pile.	Private aid.
39420	- Daybeacon 5	29-46-40.895N 081-15-52.245W				SG on pile.	Private aid.
39425	- Daybeacon 7	29-46-44.895N 081-15-55.245W				SG on pile.	Private aid.
39430	- Daybeacon 9	29-47-06.894N 081-16-11.246W				SG on pile.	Private aid.
39435	- Daybeacon 10	29-47-11.894N 081-16-09.246W				TR on pile.	Private aid.
Matanzas River							
39445	- LIGHT 57	29-46-22.129N 081-15-42.381W	FI G 4s	16	5	SG-SY on dolphin.	
39450	- Daybeacon 58	29-46-20.756N 081-15-43.918W				TR-TY on pile.	
39455	- Daybeacon 60	29-45-55.822N 081-15-22.338W				TR-TY on pile.	
39460	- Daybeacon 62	29-45-48.742N 081-15-18.438W				TR-TY on pile.	
39465	- LIGHT 64	29-45-41.302N 081-15-15.618W	FI R 4s	16	5	TR-TY on pile.	
39470	- Daybeacon 66	29-45-26.904N 081-15-03.808W				TR-TY on pile.	
39475	- LIGHT 67	29-45-23.623N 081-14-59.067W	FI G 4s	16	5	SG-SY on pile.	
39480	- Daybeacon 68	29-45-20.753N 081-15-01.824W				TR-TY on pile.	
39485	- LIGHT 70	29-45-10.462N 081-15-02.718W	FI R 4s	16	5	TR-TY on pile.	

(1) No.	(2) Name and Location	(3) Position	(4) Characteristic	(5) Height	(6) Range	(7) Structure	(8) Remarks
INTRACOASTAL WATERWAY (Florida) - Seventh District							
TOLOMATO RIVER - PALM SHORES (Chart 11485)							
Matanzas River							
39495	- LIGHT 72	29-44-34.762N 081-14-43.698W	FI R 4s	12	5	TR-TY on pile.	
39500	- LIGHT 74	29-44-19.141N 081-14-45.610W	FI R 4s	16	5	TR-TY on dolphin.	
39505	- Daybeacon 75	29-44-13.307N 081-14-45.433W				SG-SY on pile.	
39510	- Daybeacon 77	29-43-58.102N 081-14-52.458W				SG-SY on pile.	
39515	- LIGHT 78	29-43-52.042N 081-15-00.858W	FI R 4s	12	5	TR-TY on pile.	
39520	- LIGHT 79	29-43-38.642N 081-14-56.263W	FI G 4s	12	5	SG-SY on pile.	
39525	- Daybeacon 80	29-43-28.282N 081-14-52.458W				TR-TY on pile.	
39525.5	- Buoy 80A	29-43-18.262N 081-14-46.408W				Red nun with yellow triangle.	
39526	- Buoy 80B	29-43-12.971N 081-14-46.975W				Red nun with yellow triangle.	
39530	- LIGHT 81	29-43-23.857N 081-14-44.210W	FI G 4s	12	5	SG-SY on pile.	
39535	- Buoy 81A	29-43-08.721N 081-14-47.450W				Green can with yellow square.	
39537	- Buoy 81B	29-42-59.215N 081-14-50.296W				Green can with yellow square.	
39539	- Buoy 81C	29-42-53.485N 081-14-47.862W				Green can with yellow square.	
39540	- Buoy 81D	29-42-49.065N 081-14-44.256W				Green can with yellow square.	
39545	- LIGHT 82	29-42-44.298N 081-14-37.739W	FI R 4s	12	5	TR-TY on pile.	
39550	- Daybeacon 83	29-42-14.962N 081-14-07.698W				SG-SY on pile.	
Matanzas Inlet - Mosquito Lagoon							
Matanzas River							
39555	- Daybeacon 83A	29-41-59.902N 081-13-54.798W				SG-SY on pile.	
39557	- Daybeacon 84	29-41-57.595N 081-13-56.194W				TR-TY on pile.	
39560	- LIGHT 85	29-41-18.620N 081-13-25.078W	FI G 4s	12	5	SG-SY on pile.	
39565	- LIGHT 86	29-40-35.846N 081-13-20.981W	FI R 4s	16	5	TR-TY on dolphin.	
39570	- LIGHT 87	29-40-10.204N 081-13-02.572W	FI G 4s	12	5	SG-SY on pile.	
Marineland							
39575	- Buoy 1	29-40-08.401N 081-13-02.233W				Green can.	Private aid.
39580	- Buoy 2	29-40-05.901N 081-13-01.733W				Red nun.	Private aid.
39583	- Buoy 3	29-40-08.760N 081-12-59.100W				Green can.	Private aid.
39585	- Buoy 4	29-40-08.801N 081-12-59.233W				Red nun.	Private aid.
39590	- Daybeacon 5	29-40-06.901N 081-12-59.233W				SG on pile.	Private aid.
Matanzas River							
39600	- Daybeacon 89	29-39-58.402N 081-13-00.858W				SG-SY on pile.	
39605	- LIGHT 90	29-39-54.872N 081-13-04.779W	FI R 4s	12	5	TR-TY on pile.	
39610	- Daybeacon 92	29-39-31.698N 081-13-04.720W				TR-TY on pile.	
39615	- LIGHT 94	29-39-13.010N 081-13-04.313W	FI R 4s	16	5	TR-TY on pile.	

(1) No.	(2) Name and Location	(3) Position	(4) Characteristic	(5) Height	(6) Range	(7) Structure	(8) Remarks
INTRACOASTAL WATERWAY (Florida) - Seventh District							
TOLOMATO RIVER - PALM SHORES (Chart 11485)							
Matanzas Inlet - Mosquito Lagoon							
Matanzas River							
39620	- Daybeacon 96	29-38-54.982N 081-12-58.398W				TR-TY on pile.	
39625	- Daybeacon 97	29-38-50.842N 081-12-54.798W				SG-SY on pile.	
39630	- Daybeacon 98	29-38-34.576N 081-12-51.225W				TR-TY on pile.	
39635	- LIGHT 99	29-38-21.382N 081-12-44.538W	FI G 4s	16	5	SG-SY on dolphin.	
39640	- Daybeacon 100	29-38-20.362N 081-12-46.698W				TR-TY on pile.	
39645	- Daybeacon 102	29-38-04.628N 081-12-42.737W				TR-TY on pile.	
39650	- Daybeacon 104	29-37-47.308N 081-12-38.123W				TR-TY on pile.	
39655	- Daybeacon 105	29-37-49.044N 081-12-36.723W				SG-SY on pile.	
39660	- Daybeacon 106	29-37-33.682N 081-12-34.818W				TR-TY on pile.	
39665	- Daybeacon 108	29-37-17.246N 081-12-30.592W				TR-TY on pile.	
39670	- LIGHT 109	29-37-12.811N 081-12-27.132W	FI G 4s	12	5	SG-SY on pile.	
39672	- DANGER LIGHT	29-34-48.000N 081-11-32.000W	FI W 3s			NW on pile worded DANGER.	Private aid.
39673	- Buoy 110	29-33-53.119N 081-11-08.052W				Red nun with yellow triangle.	
Matanzas Inlet - Mosquito Lagoon							
39675	Fox Cut Daybeacon 1	29-33-43.102N 081-10-49.818W				SG-SY on pile.	
39675.1	Fox Cut Daybeacon 2	29-31-59.217N 081-09-29.901W				TR-TY on pile.	
39680	FOX CUT LIGHT 3	29-31-54.833N 081-09-22.657W	FI G 4s	12	5	SG-SY on pile.	
Silver Lake							
39683	Fox Cut Daybeacon 4	29-31-53.059N 081-09-23.105W				TR-TY on pile.	
Matanzas Inlet - Mosquito Lagoon							
39685	Silver Lake Daybeacon 5	29-31-22.731N 081-09-09.334W				SG-SY on pile.	
39690	Silver Lake Daybeacon 6	29-30-50.301N 081-09-00.078W				TR-TY on pile.	
39695	Silver Lake Daybeacon 7	29-30-36.501N 081-08-52.578W				SG-SY on pile.	
Sim-Par Marina Channel							
39700	Marina Bay Channel Buoy 1	29-30-26.200N 081-08-46.215W				Green can.	Private aid.
39705	Marina Bay Channel Buoy 2	29-30-25.909N 081-08-45.000W				Red nun.	Private aid.
39710	Marina Bay Channel Daybeacon 3	29-30-27.000N 081-08-43.700W				SG on pile.	Private aid.
39715	Marina Bay Channel Daybeacon 4	29-30-26.300N 081-08-42.500W				TR on pile.	Private aid.
39725	Marina Bay Channel Daybeacon 5	29-30-35.000N 081-08-39.900W				SG on pile.	Private aid.
39730	Marina Bay Channel Daybeacon 6	29-30-28.900N 081-08-39.000W				TR on pile.	Private aid.
39735	Marina Bay Channel Daybeacon 7	29-30-31.200N 081-08-37.000W				SG on pile.	Private aid.
39740	Marina Bay Channel Daybeacon 8	29-30-30.000N 081-08-36.000W				TR on pile.	Private aid.
Matanzas Inlet - Mosquito Lagoon							
39745	Silver Lake Daybeacon 9	29-30-18.169N 081-08-45.216W				SG-SY on pile.	

(1) No.	(2) Name and Location	(3) Position	(4) Characteristic	(5) Height	(6) Range	(7) Structure	(8) Remarks
INTRACOASTAL WATERWAY (Florida) - Seventh District							
TOLOMATO RIVER - PALM SHORES (Chart 11485)							
Matanzas Inlet - Mosquito Lagoon							
Sim-Par Marina Channel							
39750	Silver Lake Daybeacon 11	29-30-05.370N 081-08-40.006W					SG-SY on pile.
39755	SILVER LAKE LIGHT 13	29-29-45.903N 081-08-32.826W	FI G 4s	12	5		SG-SY on dolphin.
Matanzas Inlet - Mosquito Lagoon							
39760	Smith Creek Daybeacon 14	29-28-21.741N 081-08-06.798W					TR-TY on pile.
39765	Smith Creek Daybeacon 15	29-28-07.641N 081-07-59.418W					SG-SY on pile.
39770	Smith Creek Daybeacon 17	29-27-48.081N 081-07-54.198W					SG-SY on pile.
39775	Smith Creek Daybeacon 19	29-27-37.281N 081-07-49.098W					SG-SY on pile.
39778	Smith Creek Daybeacon 20	29-27-08.142N 081-07-37.294W					TR-TY on pile.
39780	Smith Creek Daybeacon 20A	29-26-54.032N 081-07-19.283W					TR-TY on pile.
39785	Smith Creek Daybeacon 21	29-26-42.654N 081-07-03.549W					SG-SY on pile.
39790	Smith Creek Daybeacon 22	29-26-29.118N 081-06-56.214W					TR-TY on pile.
39795	Smith Creek Daybeacon 23	29-25-28.856N 081-06-23.797W					SG-SY on pile.
39800	Smith Creek Daybeacon 24	29-24-45.226N 081-06-16.412W					TR-TY on pile.
Halifax Creek							
39805	- Daybeacon 26	29-24-08.668N 081-05-51.924W					TR-TY on pile.
39810	- Daybeacon 28	29-23-37.349N 081-05-36.794W					TR-TY on pile.
39815	- LIGHT 29	29-23-28.320N 081-05-29.772W	FI G 4s	12	5		SG-SY on pile.
39820	- Daybeacon 30	29-23-00.803N 081-05-20.757W					TR-TY on pile.
39825	- Daybeacon 32	29-22-40.310N 081-05-12.613W					TR-TY on pile.
39830	- Daybeacon 34	29-22-23.320N 081-05-05.713W					TR-TY on pile.
Halifax River							
39835	- LIGHT 2	29-21-35.381N 081-04-45.809W	FI R 4s	16	5		TR-TY on dolphin.
39840	- Daybeacon 4	29-21-12.504N 081-04-36.560W					TR-TY on pile.
39845	- Daybeacon 6	29-20-49.842N 081-04-27.081W					TR-TY on pile.
39850	- LIGHT 7	29-20-30.263N 081-04-17.271W	FI G 4s	16	5		SG-SY on dolphin.
39855	- Daybeacon 8	29-20-12.573N 081-04-13.190W					TR-TY on pile.
39860	- Daybeacon 9	29-19-54.239N 081-04-04.579W					SG-SY on pile.
39865	- Daybeacon 10	29-19-34.130N 081-03-59.860W					TR-TY on pile.
39870	- Daybeacon 11	29-19-23.241N 081-03-53.713W					SG-SY on pile.
39875	- LIGHT 12	29-19-09.669N 081-03-50.981W	FI R 4s	16	5		TR-TY on dolphin.
39880	- Daybeacon 13	29-18-47.091N 081-03-41.098W					SG-SY on pile.
39885	- Daybeacon 14	29-18-23.565N 081-03-34.459W					TR-TY on pile.
39890	- Daybeacon 15	29-18-13.528N 081-03-28.228W					SG-SY on pile.

(1) No.	(2) Name and Location	(3) Position	(4) Characteristic	(5) Height	(6) Range	(7) Structure	(8) Remarks
INTRACOASTAL WATERWAY (Florida) - Seventh District							
TOLOMATO RIVER - PALM SHORES (Chart 11485)							
Matanzas Inlet - Mosquito Lagoon							
Halifax River							
39895	- LIGHT 16	29-17-51.774N 081-03-23.119W	FI R 4s	16	5	TR-TY on dolphin.	
39900	- Daybeacon 17	29-17-37.936N 081-03-16.188W				SG-SY on pile.	
39905	- Daybeacon 18	29-17-23.421N 081-03-12.017W				TR-TY on pile.	
Ormond Beach							
39908	- Daybeacon 1	29-17-26.660N 081-03-23.300W				SG on pile.	Private aid.
39910	- Daybeacon 2	29-17-10.326N 081-03-10.901W				TR on pile.	Private aid.
39915	- Daybeacon 3	29-17-10.626N 081-03-11.101W				SG on pile.	Private aid.
39920	- Daybeacon 4	29-17-09.826N 081-03-11.601W				TR on pile.	Private aid.
39925	- Daybeacon 5	29-17-10.226N 081-03-12.001W				SG on pile.	Private aid.
39930	- Daybeacon 6	29-17-09.326N 081-03-13.301W				TR on pile.	Private aid.
39935	- Daybeacon 7	29-17-08.626N 081-03-14.301W				SG on pile.	Private aid.
39940	- Daybeacon 8	29-17-09.026N 081-03-14.301W				TR on pile.	Private aid.
39945	- Daybeacon 9	29-17-08.026N 081-03-14.601W				SG on pile.	Private aid.
Halifax River							
39950	- Daybeacon 19	29-17-01.537N 081-03-01.055W				SG-SY on pile.	
39955	- Daybeacon 20	29-16-43.537N 081-02-53.723W				TR-TY on pile.	
39960	- Daybeacon 21	29-16-25.102N 081-02-41.801W				SG-SY on pile.	
39965	- Daybeacon 22	29-16-03.710N 081-02-32.751W				TR-TY on pile.	
39970	- LIGHT 23	29-16-03.211N 081-02-31.287W	FI G 4s	16	5	SG-SY on dolphin.	
39975	- Daybeacon 24	29-15-40.974N 081-02-21.205W				TR-TY on pile.	
39980	- Daybeacon 25	29-15-16.715N 081-02-05.709W				SG-SY on dolphin.	
39985	- LIGHT 26	29-14-56.080N 081-01-57.076W	FI R 4s	16	5	TR-TY on dolphin.	
39990	- Daybeacon 27	29-14-56.192N 081-01-55.031W				SG-SY on pile.	
39995	- Daybeacon 29	29-14-37.911N 081-01-45.355W				SG-SY on pile.	
40000	- Daybeacon 30	29-14-21.392N 081-01-39.148W				TR-TY on pile.	
40005	- Daybeacon 32	29-13-43.864N 081-01-18.308W				TR-TY on pile.	
40010	- Daybeacon 33	29-13-11.996N 081-01-03.632W				SG-SY on pile.	
40015	- Daybeacon 34	29-13-10.769N 081-01-06.919W				TR-TY on pile.	
Sunrise Park Boat Ramp Channel							
40020	- Daybeacon 1	29-14-49.821N 081-02-08.265W				SG on pile.	Private aid.
40020.1	- Daybeacon 2	29-14-50.346N 081-02-08.372W				TR on pile.	Private aid.
40020.2	- Daybeacon 3	29-14-50.108N 081-02-05.421W				SG on pile.	Private aid.
40020.3	- Daybeacon 4	29-14-50.723N 081-02-04.442W				TR on pile.	Private aid.

(1) No.	(2) Name and Location	(3) Position	(4) Characteristic	(5) Height	(6) Range	(7) Structure	(8) Remarks
INTRACOASTAL WATERWAY (Florida) - Seventh District							
TOLOMATO RIVER - PALM SHORES (Chart 11485)							
Matanzas Inlet - Mosquito Lagoon							
Sunrise Park Boat Ramp Channel							
40020.4	- Daybeacon 5	29-14-50.416N 081-02-02.081W				SG on pile.	Private aid.
40020.5	- Daybeacon 6	29-14-51.086N 081-02-01.086W				TR on pile.	Private aid.
40020.6	- Daybeacon 7	29-14-50.733N 081-01-58.679W				SG on pile.	Private aid.
40020.7	- Daybeacon 8	29-14-51.408N 081-01-57.707W				TR on pile.	Private aid.
40020.8	- Daybeacon 9	29-14-51.067N 081-01-55.305W				SG on pile.	Private aid.
40020.9	- Daybeacon 10	29-14-51.644N 081-01-55.492W				TR on pile.	Private aid.
Daytona Beach							
40025	- Daybeacon 1	29-12-36.980N 081-00-40.155W				SG on pile.	
40030	- Daybeacon 2	29-12-37.993N 081-00-40.504W				TR on pile.	
40035	- Daybeacon 3	29-12-35.923N 081-00-42.754W				SG on pile.	
40040	- Daybeacon 4	29-12-36.723N 081-00-43.234W				TR on pile.	
40045	- Daybeacon 5	29-12-33.253N 081-00-48.135W				SG on pile.	
40050	- Daybeacon 6	29-12-34.250N 081-00-48.870W				TR on pile.	
Halifax Harbor							
40055	- Daybeacon 1	29-12-18.800N 081-00-28.400W				SG on pile.	Private aid.
40060	- Daybeacon 2	29-12-19.700N 081-00-28.600W				TR on pile.	Private aid.
40065	- Daybeacon 3	29-12-17.800N 081-00-29.800W				SG on pile.	Private aid.
40070	- Daybeacon 4	29-12-18.750N 081-00-30.100W				TR on pile.	Private aid.
40075	- Daybeacon 5	29-12-16.800N 081-00-31.800W				SG on pile.	Private aid.
40080	- Daybeacon 6	29-12-17.800N 081-00-32.000W				TR on pile.	Private aid.
40085	- Daybeacon 7	29-12-16.100N 081-00-33.700W				SG on pile.	Private aid.
40090	- Daybeacon 8	29-12-17.100N 081-00-33.900W				TR on pile.	Private aid.
40095	- Daybeacon 9	29-12-13.800N 081-00-37.700W				SG on pile.	Private aid.
40100	- Daybeacon 10	29-12-14.900N 081-00-38.200W				TR on pile.	Private aid.
40105	- Daybeacon 11	29-12-13.000N 081-00-41.200W				SG on pile.	Private aid.
40110	- Daybeacon 12	29-12-14.100N 081-00-41.400W				TR on pile.	Private aid.
Halifax River							
40115	- Daybeacon 38	29-12-28.609N 081-00-33.619W				TR-TY on pile.	
40120	- Daybeacon 39	29-12-28.565N 081-00-31.221W				SG-SY on pile.	
40125	- Daybeacon 39A	29-12-21.461N 081-00-26.843W				SG-SY on pile.	
Boat Works Channel							
40130	- Daybeacon 1					SG on pile.	Private aid.
40135	- Daybeacon 2	29-12-12.933N 081-00-22.697W				TR on pile.	Private aid.
40140	- Daybeacon 3	29-12-14.333N 081-00-23.697W				SG on pile.	Private aid.

(1) No.	(2) Name and Location	(3) Position	(4) Characteristic	(5) Height	(6) Range	(7) Structure	(8) Remarks
INTRACOASTAL WATERWAY (Florida) - Seventh District							
TOLOMATO RIVER - PALM SHORES (Chart 11485)							
Matanzas Inlet - Mosquito Lagoon							
Boat Works Channel							
40145	- Daybeacon 4	29-12-14.333N 081-00-23.697W				TR on pile.	Private aid.
40150	- Daybeacon 5	29-12-14.333N 081-00-23.697W				SG on pile.	Private aid.
40155	- Daybeacon 6	29-12-14.333N 081-00-23.697W				TR on pile.	Private aid.
40160	- Daybeacon 7	29-12-14.333N 081-00-23.697W				SG on pile.	Private aid.
40165	- Daybeacon 8	29-12-14.333N 081-00-23.697W				TR on pile.	Private aid.
40170	- Daybeacon 9	29-12-14.333N 081-00-23.197W				SG on pile.	Private aid.
40175	- Daybeacon 10	29-12-14.333N 081-00-23.697W				TR on pile.	Private aid.
Halifax River							
40180	- Daybeacon 40	29-12-06.801N 081-00-19.757W				TR-TY on pile.	
40185	- Daybeacon 42	29-11-57.011N 081-00-13.918W				TR-TY on pile.	
40190	- LIGHT 43	29-11-57.081N 081-00-11.477W	FI G 4s	16	5	SG-SY on dolphin.	
40195	- Daybeacon 44	29-11-40.235N 081-00-05.134W				TR-TY on pile.	
40200	- LIGHT 45	29-11-25.705N 080-59-54.794W	FI G 4s	16	4	SG-SY on dolphin.	
40205	- Daybeacon 46	29-11-05.024N 080-59-49.591W				TR-TY on pile.	
40210	- LIGHT 47	29-10-41.356N 080-59-36.783W	FI G 4s	16	5	SG-SY on dolphin.	
40215	- Daybeacon 48	29-10-40.906N 080-59-38.904W				TR-TY on pile.	
40220	- Daybeacon 50	29-10-19.842N 080-59-24.992W				TR-TY on pile.	
40225	- Daybeacon 51	29-10-03.617N 080-59-11.793W				SG-SY on pile.	
40230	- LIGHT 52	29-09-44.521N 080-59-01.497W	FI R 4s	16	5	TR-TY on dolphin.	
40235	- Daybeacon 53	29-09-45.994N 080-59-00.166W				SG-SY on pile.	
40240	- Daybeacon 55	29-09-28.303N 080-58-50.122W				SG-SY on pile.	
40245	- Daybeacon 56	29-09-11.729N 080-58-42.530W				TR-TY on pile.	
Mathew Marina							
40250	Matthews Marina Daybeacon 1	29-09-24.737N 080-58-45.196W				SG on pile.	Private aid.
40255	Matthews Marina Daybeacon 2	29-09-24.237N 080-58-44.196W				TR on pile.	Private aid.
40260	Matthews Marina Daybeacon 3	29-09-24.037N 080-58-44.396W				SG on pile.	Private aid.
40265	Matthews Marina Daybeacon 4	29-09-23.737N 080-58-43.296W				TR on pile.	Private aid.
40270	Matthews Marina Daybeacon 5	29-09-26.337N 080-58-40.996W				SG on pile.	Private aid.
40275	Matthews Marina Daybeacon 6	29-09-25.937N 080-58-40.396W				TR on pile.	Private aid.
Seven Seas Marina							
40280	- Daybeacon 1	29-09-13.237N 080-58-38.896W				SG on pile.	Private aid.
40285	- Daybeacon 2	29-09-11.237N 080-58-38.196W				TR on pile.	Private aid.
40290	- Daybeacon 3	29-09-13.537N 080-58-37.396W				SG on pile.	Private aid.

(1) No.	(2) Name and Location	(3) Position	(4) Characteristic	(5) Height	(6) Range	(7) Structure	(8) Remarks
INTRACOASTAL WATERWAY (Florida) - Seventh District							
TOLOMATO RIVER - PALM SHORES (Chart 11485)							
Matanzas Inlet - Mosquito Lagoon							
Seven Seas Marina							
40295	- Daybeacon 4	29-09-11.637N 080-58-37.096W				TR on pile.	Private aid.
40300	- Daybeacon 5	29-09-13.937N 080-58-37.396W				SG on pile.	Private aid.
40305	- Daybeacon 6	29-09-11.937N 080-58-36.696W				TR on pile.	Private aid.
40310	- Daybeacon 7	29-09-14.137N 080-58-37.096W				SG on pile.	Private aid.
40315	- Daybeacon 8	29-09-12.637N 080-58-35.896W				TR on pile.	Private aid.
40320	- Daybeacon 9	29-09-12.637N 080-58-35.896W				SG on pile.	Private aid.
40325	- Daybeacon 10	29-09-12.637N 080-58-35.896W				TR on pile.	Private aid.
40330	- Daybeacon 11	29-09-12.637N 080-58-35.896W				SG on pile.	Private aid.
Halifax River							
40335	- Daybeacon 57	29-08-32.056N 080-58-17.284W				SG-SY on pile.	
40340	- Daybeacon 58	29-08-12.809N 080-58-08.872W				TR-TY on pile.	
40345	- LIGHT 59	29-08-09.450N 080-58-03.922W	FI G 4s	16	5	SG-SY on dolphin.	
Adventure Yacht Harbor							
40350	- Daybeacon 1	29-07-56.939N 080-57-58.495W				SG on pile.	Private aid.
40355	- Daybeacon 2	29-07-54.939N 080-57-57.195W				TR on pile.	Private aid.
40360	- Daybeacon 3	29-07-57.939N 080-57-56.195W				SG on pile.	Private aid.
40365	- Daybeacon 4	29-07-56.100N 080-57-55.195W				TR on pile.	Private aid.
40370	- Daybeacon 5	29-07-58.339N 080-57-53.195W				SG on pile.	Private aid.
40375	- Daybeacon 6	29-07-57.100N 080-57-53.100W				TR on pile.	Private aid.
40380	- Daybeacon 7	29-07-58.400N 080-57-51.195W				SG on pile.	Private aid.
40385	- Daybeacon 8	29-07-57.100N 080-57-51.195W				TR on pile.	Private aid.
40390	- Daybeacon 9	29-07-58.939N 080-57-49.195W				SG on pile.	Private aid.
40395	- Daybeacon 10	29-07-57.200N 080-57-49.200W				TR on pile.	Private aid.
40400	- Daybeacon 11	29-07-56.939N 080-57-47.195W				SG on pile.	Private aid.
40405	- Daybeacon 12	29-07-55.939N 080-57-47.195W				TR on pile.	Private aid.
40410	- Junction Daybeacon	29-07-56.000N 080-57-45.000W				JG on pile.	Private aid.
40415	- North Channel Daybeacon 1	29-07-56.900N 080-57-45.000W				SG on pile.	Private aid.
40420	- North Channel Daybeacon 2	29-07-56.000N 080-57-44.595W				TR on pile.	Private aid.
40430	- Daybeacon 14	29-07-53.939N 080-57-44.595W				TR on pile.	Private aid.
Halifax River							
40435	- Daybeacon 60	29-07-48.074N 080-58-01.502W				TR-TY on pile.	
40440	- Daybeacon 61	29-07-30.859N 080-57-53.737W				SG-SY on pile.	
40445	- LIGHT 62	29-07-21.581N 080-57-54.462W	FI R 4s	12	5	TR-TY on pile.	

(1) No.	(2) Name and Location	(3) Position	(4) Characteristic	(5) Height	(6) Range	(7) Structure	(8) Remarks
INTRACOASTAL WATERWAY (Florida) - Seventh District							
TOLOMATO RIVER - PALM SHORES (Chart 11485)							
Matanzas Inlet - Mosquito Lagoon							
Halifax River							
40450	- Daybeacon 63	29-07-18.301N 080-57-47.122W					SG-SY on pile.
40455	- Daybeacon 64	29-07-05.801N 080-57-40.152W					TR-TY on pile.
40460	- Daybeacon 66	29-06-50.702N 080-57-26.402W					TR-TY on pile.
40465	- LIGHT 67	29-06-48.582N 080-57-19.262W	FI G 4s	12	5		SG-SY on dolphin.
40470	- Daybeacon 68	29-06-43.932N 080-57-21.242W					TR-TY on pile.
40473	- Daybeacon 68A	29-06-37.481N 080-57-17.816W					TR on pile.
40475	- Daybeacon 69	29-06-33.449N 080-57-12.894W					SG-SY on pile.
40480	- Daybeacon 70	29-06-24.185N 080-57-14.866W					TR-TY on pile.
40485	- Daybeacon 71	29-06-10.933N 080-57-05.421W					SG-SY on pile.
40490	- Daybeacon 72	29-05-55.571N 080-57-02.545W					TR-TY on pile.
Ponce de Leon Cut							
40495	- LIGHT 1	29-05-46.217N 080-56-56.735W	FI G 4s	16	5		SG-SY on dolphin.
40500	- Buoy 2	29-05-39.252N 080-56-57.660W					Red nun with yellow triangle.
40503	- Buoy 2A	29-05-33.595N 080-56-59.345W					Red nun with yellow triangle.
40505	- Buoy 3	29-05-38.488N 080-56-55.884W					Green can.
40508	- Buoy 3A	29-05-26.570N 080-56-58.524W					Green can with yellow square.
40510	Inlet Harbor Buoy 1	29-05-36.049N 080-56-41.140W					Green can.
40515	Inlet Harbor Buoy 2	29-05-31.532N 080-56-37.063W					Red nun.
40515.1	Inlet Harbor Buoy 2A	29-05-16.328N 080-56-16.681W					Red nun.
40516	Inlet Harbor Buoy 2B	29-05-10.381N 080-56-11.197W					Red nun.
40520	Inlet Harbor Buoy 4	29-05-01.846N 080-56-10.465W					Red nun.
40525	- LIGHT 4	29-05-17.481N 080-57-00.977W	FI R 4s	12	5		TR-TY on pile.
40530	- Daybeacon 6	29-05-10.869N 080-56-57.729W					TR-TY on pile.
40535	- Daybeacon 7	29-04-32.943N 080-56-34.679W					SG-SY on pile.
40540	- Daybeacon 8	29-04-09.280N 080-56-23.662W					TR-TY on pile.
40545	- LIGHT 10	29-03-36.441N 080-56-05.117W	FI R 4s	16	5		TR-TY on pile.
40595	- Daybeacon 12	29-03-29.781N 080-55-45.917W					TR-TY on pile.
40600	- LIGHT 14	29-03-25.059N 080-55-25.235W	FI R 4s	12	5		TR-TY on pile.
40605	- Daybeacon 16	29-03-25.543N 080-55-12.330W					TR-TY on pile.
40608	- LIGHT 17	29-03-27.347N 080-55-02.035W	FI G 4s	16	5		SG-SY on pile.
40610	- Daybeacon 18	29-03-25.677N 080-54-53.645W					TR-TY on pile.
40613	- Buoy 18A	29-03-25.827N 080-54-50.519W					Red nun with yellow triangle.

(1) No.	(2) Name and Location	(3) Position	(4) Characteristic	(5) Height	(6) Range	(7) Structure	(8) Remarks
INTRACOASTAL WATERWAY (Florida) - Seventh District							
TOLOMATO RIVER - PALM SHORES (Chart 11485)							
Matanzas Inlet - Mosquito Lagoon							
Ponce de Leon Cut							
40615	- Junction Buoy	29-03-27.312N 080-54-51.744W					Green and red bands with yellow square.
New Smyrna Beach							
40620	- Daybeacon 20	29-03-17.735N 080-54-41.257W					TR-TY on pile.
40625	- LIGHT 21	29-03-14.334N 080-54-31.604W	FI G 4s	12	5		SG-SY on pile.
40630	- Daybeacon 22	29-03-08.411N 080-54-30.810W					TR-TY on pile.
40635	- Daybeacon 24	29-02-55.438N 080-54-21.473W					TR-TY on pile.
40645	- Daybeacon 28	29-02-41.901N 080-54-18.317W					TR-TY on pile.
40650	- LIGHT 29	29-02-38.661N 080-54-14.897W	FI G 4s	15	5		SG-SY on pile.
40655	- LIGHT 30	29-02-08.721N 080-54-21.977W	FI R 4s	16	5		TR-TY on pile.
40660	- Daybeacon 32	29-02-03.644N 080-54-25.329W					TR-TY on pile.
40665	- LIGHT 33	29-01-55.821N 080-54-26.837W	FI G 4s	12	5		SG-SY on pile.
40670	- Daybeacon 34	29-01-55.581N 080-54-34.502W					TR-TY on pile.
40675	North Sheephead Cut Junction Daybeacon	29-01-53.736N 080-54-32.063W					JG-SY on pile.
Sheephead Cut							
40680	- Daybeacon 1	29-01-46.903N 080-54-36.850W					SG on pile.
40685	- Daybeacon 2	29-01-47.706N 080-54-38.243W					TR on pile.
40690	- Daybeacon 3	29-01-41.711N 080-54-44.304W					SG on pile.
40695	- Daybeacon 4	29-01-43.046N 080-54-45.064W					TR on pile.
40700	- Daybeacon 6	29-01-40.287N 080-54-48.917W					TR on pile.
40705	- Daybeacon 7	29-01-36.517N 080-54-56.619W					SG on pile.
40710	- Daybeacon 8	29-01-37.996N 080-54-59.964W					TR on pile.
40715	- Shoal Daybeacon	29-01-37.660N 080-55-03.354W					NW on pile worded DANGER SHOAL.
40720	South Sheephead Cut Junction Daybeacon	29-01-32.961N 080-55-05.597W					JG-SY on pile.
New Smyrna Beach							
40725	- LIGHT 35	29-01-52.041N 080-54-47.837W	FI G 4s	16	5		SG-SY on pile.
40730	- Daybeacon 37	29-01-46.079N 080-55-01.940W					SG-SY on pile.
40735	- LIGHT 38	29-01-43.701N 080-55-07.451W	FI R 4s	12	5		TR-TY on pile.
40740	- Daybeacon 39	29-01-42.531N 080-55-05.114W					SG-SY on pile.
40745	- LIGHT 42	29-01-12.455N 080-55-03.674W	FI R 4s	16	5		TR-TY on dolphin.
40750	- Daybeacon 43	29-01-10.401N 080-54-59.237W					SG-SY on pile.
40755	- LIGHT 45	29-00-53.379N 080-54-45.869W	FI G 4s	16	5		SG-SY on pile.
40760	- Daybeacon 46	29-00-52.540N 080-54-48.201W					TR-TY on pile.

(1) No.	(2) Name and Location	(3) Position	(4) Characteristic	(5) Height	(6) Range	(7) Structure	(8) Remarks
INTRACOASTAL WATERWAY (Florida) - Seventh District							
TOLOMATO RIVER - PALM SHORES (Chart 11485)							
New Smyrna Beach							
Smyrna Yacht Club							
40765	- Daybeacon 1	29-00-44.449N 080-54-45.193W				SG on pile.	Private aid.
40775	- Daybeacon 3	29-00-44.349N 080-54-47.193W				SG on pile.	Private aid.
40780	- Daybeacon 5	29-00-42.949N 080-54-48.293W				SG on pile.	Private aid.
New Smyrna Beach							
40785	- Daybeacon 47	29-00-30.647N 080-54-33.468W				SG-SY on pile.	
40790	- Daybeacon 48	29-00-03.861N 080-54-22.926W				TR-TY on pile.	
40795	- LIGHT 49	29-00-05.237N 080-54-20.821W	FI G 4s	12	5	SG-SY on pile.	
40800	- Daybeacon 50	28-59-37.101N 080-54-09.017W				TR-TY on pile.	
Mosquito Lagoon - Eau Gallie							
New Smyrna Beach							
40805	- Daybeacon 51	28-59-32.094N 080-54-03.497W				SG-SY on pile.	
40810	- Daybeacon 52	28-59-14.665N 080-53-57.011W				TR-TY on pile.	
40815	- LIGHT 53	28-59-16.790N 080-53-55.432W	FI G 4s	16	5	SG-SY on pile.	
40820	- Daybeacon 55	28-58-49.521N 080-53-39.917W				SG-SY on pile.	
40825	- Daybeacon 56	28-58-18.441N 080-53-25.157W				TR-TY on pile.	
40830	- LIGHT 57	28-58-18.081N 080-53-22.277W	FI G 4s	16	5	SG-SY on pile.	
40835	- Daybeacon 59	28-57-55.820N 080-53-09.962W				SG-SY on pile.	
40840	- LIGHT 60	28-57-24.561N 080-52-54.830W	FI R 4s	12	5	TR-TY on pile.	
40845	- Daybeacon 62	28-57-10.821N 080-52-41.837W				TR-TY on pile.	
40850	- LIGHT 63	28-57-01.396N 080-52-29.216W	FI G 4s	16	5	SG-SY on pile.	
40853.1	MOSQUITO LAGOON AQUACULTURE BOUNDARY LIGHT A	28-56-53.988N 080-51-23.944W	FI Y 2.5s			NY on pile.	Private aid.
40853.2	MOSQUITO LAGOON AQUACULTURE BOUNDARY LIGHT B	28-56-54.474N 080-51-22.367W	FI Y 2.5s			NY of pile.	Private aid.
40853.3	MOSQUITO LAGOON AQUACULTURE BOUNDARY LIGHT C	28-56-57.462N 080-51-23.854W	FI Y 2.5s			NY on pile.	Private aid.
40853.4	MOSQUITO LAGOON AQUACULTURE BOUNDARY LIGHT D	28-56-57.163N 080-51-24.923W	FI Y 2.5s			NY on pile.	Private aid.
40853.5	MOSQUITO LAGOON AQUACULTURE BOUNDARY LIGHT E	28-57-08.532N 080-51-25.668W	FI Y 2.5s			NY on pile.	Private aid.
40853.6	MOSQUITO LAGOON AQUACULTURE BOUNDARY LIGHT F	28-57-08.568N 080-51-24.588W	FI Y 2.5s			NY on pile.	Private aid.
40853.7	MOSQUITO LAGOON AQUACULTURE BOUNDARY LIGHT G	28-57-11.981N 080-51-24.944W	FI Y 2.5s			NY on pile.	Private aid.
40853.8	MOSQUITO LAGOON AQUACULTURE BOUNDARY LIGHT H	28-57-11.905N 080-51-26.287W	FI Y 2.5s			NY on pile	Private aid.
40855	- Daybeacon 64	28-56-30.081N 080-52-10.877W				TR-TY on pile.	
40860	- LIGHT 65	28-56-24.741N 080-52-05.043W	FI G 4s	16	5	SG-SY on pile.	

(1) No.	(2) Name and Location	(3) Position	(4) Characteristic	(5) Height	(6) Range	(7) Structure	(8) Remarks
INTRACOASTAL WATERWAY (Florida) - Seventh District							
TOLOMATO RIVER - PALM SHORES (Chart 11485)							
Mosquito Lagoon - Eau Gallie							
New Smyrna Beach							
40865	- Daybeacon 67	28-56-07.221N 080-51-58.277W				SG-SY on pile.	
40870	- Daybeacon 68	28-55-43.443N 080-51-52.410W				TR-TY on pile.	
40875	- LIGHT 69	28-55-21.893N 080-51-41.822W	FI G 4s	16	5	SG-SY on pile.	
40880	- Daybeacon 70	28-54-48.921N 080-51-32.237W				TR-TY on pile.	
40885	- LIGHT 71	28-54-35.535N 080-51-25.169W	FI G 4s	16	5	SG-SY on pile.	
40890	- Daybeacon 73	28-54-18.021N 080-51-15.977W				SG-SY on pile.	
40895	- LIGHT 75	28-53-44.999N 080-50-58.077W	FI G 4s	16	5	SG-SY on pile.	
Mosquito Lagoon							
40900	- Daybeacon 2	28-53-23.637N 080-50-49.157W				TR-TY on pile.	
40905	- Daybeacon 4	28-53-08.163N 080-50-40.823W				TR-TY on pile.	
40910	- LIGHT 5	28-53-08.499N 080-50-38.375W	FI G 4s	12	5	SG-SY on dolphin.	
40915	- Daybeacon 6	28-53-03.639N 080-50-37.697W				TR-TY on pile.	
40920	- Daybeacon 7	28-52-51.717N 080-50-25.913W				SG-SY on pile.	
40925	- Daybeacon 8	28-52-30.084N 080-50-11.551W				TR-TY on pile.	
40930	- Daybeacon 9	28-52-24.566N 080-50-05.585W				SG-SY on pile.	
40935	- Daybeacon 9A	28-52-04.605N 080-49-50.369W				SG-SY on pile.	
40940	- Daybeacon 10	28-51-56.025N 080-49-45.967W				TR-TY on pile.	
40945	- Daybeacon 12	28-51-37.148N 080-49-31.956W				TR-TY on pile.	
40950	- LIGHT 13	28-51-39.199N 080-49-31.194W	FI G 4s	16	5	SG-SY on dolphin.	
40955	- Daybeacon 13A	28-51-21.846N 080-49-19.751W				SG-SY on pile.	
40960	- Daybeacon 14	28-51-11.145N 080-49-15.599W				TR-TY on pile.	
40965	- Daybeacon 15	28-50-43.281N 080-48-55.721W				SG-SY on pile.	
40970	- LIGHT 16	28-50-25.155N 080-48-46.787W	FI R 4s	16	5	TR-TY on pile.	
40975	- Daybeacon 17	28-50-25.935N 080-48-45.017W				SG-SY on pile.	
40980	- Daybeacon 19	28-50-07.437N 080-48-33.413W				SG-SY on pile.	
40985	- Daybeacon 20	28-49-30.675N 080-48-14.557W				TR-TY on pile.	
40990	- LIGHT 21	28-49-10.389N 080-47-57.797W	FI G 4s	16	5	SG-SY on dolphin.	
40995	- Daybeacon 22	28-49-03.909N 080-47-57.305W				TR-TY on pile.	
41000	- Daybeacon 24	28-48-40.923N 080-47-42.713W				TR-TY on pile.	
41005	- Daybeacon 25	28-48-22.797N 080-47-27.971W				SG-SY on pile.	
41010	- LIGHT 26	28-47-55.995N 080-47-14.609W	FI R 4s	12	5	TR-TY on dolphin.	
41015	- Daybeacon 27	28-47-54.921N 080-47-10.883W				SG-SY on pile.	

(1) No.	(2) Name and Location	(3) Position	(4) Characteristic	(5) Height	(6) Range	(7) Structure	(8) Remarks
INTRACOASTAL WATERWAY (Florida) - Seventh District							
TOLOMATO RIVER - PALM SHORES (Chart 11485)							
Mosquito Lagoon - Eau Gallie							
Mosquito Lagoon							
41020	- Daybeacon 29	28-47-30.026N 080-46-55.851W				SG-SY on pile.	
41025	- Daybeacon 30	28-47-06.261N 080-46-44.129W				TR-TY on pile.	
41030	- LIGHT 31	28-46-44.079N 080-46-27.995W	FI G 4s	16	5	SG-SY on dolphin.	
41035	- Daybeacon 32	28-46-43.209N 080-46-30.011W				TR-TY on pile.	
41040	- Daybeacon 34	28-46-18.736N 080-46-14.971W				TR-TY on pile.	
41045	- Daybeacon 35	28-45-52.275N 080-45-56.513W				SG-SY on pile.	
41050	- LIGHT 38	28-45-29.923N 080-45-44.927W	FI R 4s	16	5	TR-TY on dolphin.	
41055	- Daybeacon 37	28-45-30.036N 080-45-42.191W				SG-SY on pile.	
41060	- Daybeacon 40	28-45-17.473N 080-45-32.779W				TR-TY on pile.	
41065	- LIGHT 42	28-45-01.221N 080-45-17.339W	FI R 4s	16	5	TR-TY on dolphin.	
41070	- Daybeacon 41	28-45-03.027N 080-45-15.827W				SG-SY on pile.	
41075	- Daybeacon 43	28-44-48.909N 080-44-54.869W				SG-SY on pile.	
41080	- Daybeacon 44	28-44-42.189N 080-44-51.071W				TR-TY on pile.	
41085	- LIGHT 45	28-44-42.273N 080-44-43.541W	Q G	16	4	SG-SY on pile.	
41090	- Daybeacon 46	28-44-39.747N 080-44-50.423W				TR-TY on pile.	
41095	- Daybeacon 47	28-44-40.138N 080-44-45.664W				SG-SY on pile.	
41096	- Monitoring Platform A	28-43-55.200N 080-43-02.500W				NW on platform worded DANGER OBSTRUCTION.	Private aid.
Indian River (North Section)							
41100	- LIGHT 1	28-43-25.831N 080-46-01.841W	FI G 4s	16	5	SG-SY on pile.	
41105	- Daybeacon 2	28-43-27.267N 080-46-03.635W				TR-TY on pile.	
41110	- Daybeacon 3	28-43-04.155N 080-46-28.325W				SG-SY on pile.	
41115	- LIGHT 4	28-42-43.311N 080-46-57.095W	FI R 4s	16	5	TR-TY on dolphin.	
41120	- Daybeacon 5	28-42-41.331N 080-46-56.189W				SG-SY on pile.	
Scottsmeer Landing							
41123	- Daybeacon 1	28-46-11.000N 080-49-56.000W				SG on pile.	Private aid.
41123.3	- Daybeacon 2	28-46-12.000N 080-50-00.000W				TR on pile.	Private aid.
41123.5	- Daybeacon 3	28-46-17.000N 080-50-30.000W				SG on pile.	Private aid.
41123.8	- Daybeacon 4	28-46-20.000N 080-50-39.000W				TR on pile.	Private aid.
41124	- Daybeacon 5	28-46-12.000N 080-50-41.000W				SG on pile.	Private aid.
41124.3	- Daybeacon 6	28-46-14.000N 080-50-42.000W				TR on pile.	Private aid.
Indian River (North Section)							
41125	- Daybeacon 6	28-42-19.210N 080-47-25.961W				TR-TY on pile.	

(1) No.	(2) Name and Location	(3) Position	(4) Characteristic	(5) Height	(6) Range	(7) Structure	(8) Remarks
INTRACOASTAL WATERWAY (Florida) - Seventh District							
TOLOMATO RIVER - PALM SHORES (Chart 11485)							
Mosquito Lagoon - Eau Gallie							
Indian River (North Section)							
41130	- LIGHT 7	28-41-56.142N 080-47-50.531W	FI G 4s	16	5	SG-SY on pile.	
41135	- Daybeacon 8	28-41-58.263N 080-47-51.287W				TR-TY on pile.	
41140	- Daybeacon 9	28-41-34.095N 080-48-17.420W				SG-SY on pile.	
41145	- Daybeacon 11	28-41-16.166N 080-48-39.369W				SG-SY on pile.	
41150	- LIGHT 12	28-41-13.401N 080-48-45.575W	FI R 4s	16	5	TR-TY on dolphin.	
Indian River Lagoon							
41155	Indian River (North Section) Daybeacon 13	28-41-06.045N 080-48-43.571W				SG-SY on pile.	
41160	Indian River (North Section) Daybeacon 15	28-40-40.300N 080-48-44.799W				SG-SY on pile.	
41165	INDIAN RIVER (NORTH SECTION) LIGHT 16	28-40-36.219N 080-48-47.795W	FI R 4s	16	5	TR-TY on pile.	
41170	Indian River (North Section) Daybeacon 17	28-40-31.229N 080-48-43.429W				SG-SY on pile.	
41175	Indian River (North Section) Daybeacon 18	28-40-11.639N 080-48-38.060W				TR-TY on pile.	
41180	INDIAN RIVER (NORTH SECTION) LIGHT 19	28-39-40.083N 080-48-23.063W	FI G 4s	16	5	SG-SY on dolphin.	
41185	Indian River (North Section) Daybeacon 20	28-39-38.917N 080-48-25.402W				TR-TY on pile.	
41190	Indian River (North Section) Daybeacon 23	28-38-36.313N 080-48-24.509W				SG-SY on pile.	
41195	Indian River (North Section) Daybeacon 25	28-38-09.853N 080-48-24.431W				SG-SY on pile.	
41200	INDIAN RIVER (NORTH SECTION) LIGHT 26	28-38-01.091N 080-48-27.101W	FI R 4s	12	5	TR-TY on pile.	
41205	Indian River (North Section) Daybeacon 27	28-37-56.919N 080-48-21.386W				SG-SY on pile.	
Titusville Municipal Marina Mooring Field							
41208	- <i>Lighted Buoy A</i>	28-37-45.480N 080-48-18.360W	Q Y			Yellow.	Private aid.
41208.1	- <i>Light Buoy B</i>	28-37-39.920N 080-48-14.230W	FI Y 2.5s			Yellow.	Private aid.
41208.2	- <i>Lighted Buoy C</i>	28-37-36.770N 080-48-11.900W	Q Y			Yellow.	Private aid.
41208.3	- <i>Lighted Buoy D</i>	28-37-30.360N 080-48-07.200W	FI Y 2.5s			Yellow.	Private aid.
41208.4	- <i>Lighted Buoy E</i>	28-37-24.000N 080-48-02.460W	Q Y			Yellow.	Private aid.
41208.5	- <i>Lighted Buoy F</i>	28-37-17.640N 080-47-57.720W	FI Y 2.5s			Yellow.	Private aid.
41208.6	- <i>Lighted Buoy G</i>	28-37-09.960N 080-48-08.220W	Q Y			Yellow.	Private aid.
41208.7	- <i>Lighted Buoy H</i>	28-37-13.500N 080-48-18.900W	FI Y 2.5s			Yellow.	Private aid.
41208.8	- <i>Lighted Buoy I</i>	28-37-19.680N 080-48-27.300W	Q Y			Yellow.	Private aid.
41208.9	- <i>Lighted Buoy J</i>	28-37-22.920N 080-48-29.520W	FI Y 2.5s			Yellow.	Private aid.
41209	- <i>Lighted Buoy K</i>	28-37-29.460N 080-48-39.900W	Q Y			Yellow.	Private aid.
41209.1	- <i>Lighted Buoy L</i>	28-37-34.740N 080-48-32.340W	FI Y 2.5s			Yellow.	Private aid.
41209.2	- <i>Lighted Buoy M</i>	28-37-40.140N 080-48-25.380W	Q Y			Yellow.	Private aid.
Titusville Yacht Basin							
41210	- Daybeacon 1	28-37-30.387N 080-48-19.091W				SG on pile.	

(1) No.	(2) Name and Location	(3) Position	(4) Characteristic	(5) Height	(6) Range	(7) Structure	(8) Remarks
INTRACOASTAL WATERWAY (Florida) - Seventh District							
TOLOMATO RIVER - PALM SHORES (Chart 11485)							
Mosquito Lagoon - Eau Gallie							
Titusville Yacht Basin							
41215	- Daybeacon 2	28-37-31.203N 080-48-20.537W				TR on pile.	
41220	- Daybeacon 3	28-37-25.209N 080-48-23.573W				SG on pile.	
41225	- Daybeacon 4	28-37-26.235N 080-48-25.043W				TR on pile.	
41230	- Daybeacon 5	28-37-19.965N 080-48-28.337W				SG on pile.	
41235	- Daybeacon 6	28-37-21.996N 080-48-28.839W				TR on pile.	
41240	- Daybeacon 8 Marks shoal extending from north side of entrance to basin.	28-37-19.095N 080-48-31.535W				TR on pile.	
Harbor Towne Marina							
41245	- Daybeacon 2	28-37-08.737N 080-47-57.102W				TR on pile.	Private aid.
41250	- Daybeacon 4	28-37-06.687N 080-48-00.233W				TR on pile.	Private aid.
41255	- Daybeacon 6	28-37-04.637N 080-48-03.363W				TR on pile.	Private aid.
41260	- Daybeacon 8	28-37-02.587N 080-48-06.493W				TR on pile.	Private aid.
41265	- Daybeacon 9	28-37-00.287N 080-48-07.093W				SG on pile.	Private aid.
Indian River (North Section)							
41270	- LIGHT 29	28-37-04.920N 080-47-42.005W	FI G 4s	12	5	SG-SY on pile.	
41275	- Daybeacon 30	28-36-57.318N 080-47-43.409W				TR-TY on pile.	
41280	- Daybeacon 31	28-36-21.146N 080-47-35.792W				SG-SY on pile.	
41285	- LIGHT 32	28-36-21.840N 080-47-38.867W	FI R 4s	12	5	TR-TY on pile.	
41290	- Daybeacon 33	28-35-54.513N 080-47-28.847W				SG-SY on pile.	
Riverdeck Channel							
41295	- Daybeacon 1	28-35-41.989N 080-48-03.193W				SG on pile.	Private aid.
41300	- Daybeacon 2	28-35-44.489N 080-48-00.193W				TR on pile.	Private aid.
41305	- Daybeacon 3	28-35-41.989N 080-48-09.193W				SG on pile.	Private aid.
41310	- Daybeacon 4	28-35-44.489N 080-48-07.193W				TR on pile.	Private aid.
Indian River (North Section)							
41315	- Daybeacon 34	28-35-29.419N 080-47-25.157W				TR-TY on pile.	
41320	- LIGHT 35	28-35-30.223N 080-47-22.558W	FI G 4s	12	5	SG-SY on pile.	
41325	- Daybeacon 36	28-35-02.912N 080-47-14.859W				TR-TY on pile.	
41330	- Daybeacon 37	28-34-32.476N 080-46-57.235W				SG-SY on pile.	
41335	- LIGHT 38	28-34-07.961N 080-46-49.649W	FI R 4s	16	5	TR-TY on dolphin.	
41340	- Daybeacon 39	28-33-42.874N 080-46-35.405W				SG-SY on pile.	
Kennedy Yacht Club Channel							
41345	- Daybeacon 1	28-33-33.600N 080-46-41.200W				SG on pile.	Private aid.
41350	- Daybeacon 2	28-33-36.000N 080-46-43.000W				TR on pile.	Private aid.

(1) No.	(2) Name and Location	(3) Position	(4) Characteristic	(5) Height	(6) Range	(7) Structure	(8) Remarks
INTRACOASTAL WATERWAY (Florida) - Seventh District							
TOLOMATO RIVER - PALM SHORES (Chart 11485)							
Mosquito Lagoon - Eau Gallie							
Kennedy Yacht Club Channel							
41355	- Daybeacon 3	28-33-31.993N 080-46-56.192W				SG on pile.	Private aid.
41360	- Daybeacon 4	28-33-35.993N 080-46-58.992W				TR on pile.	Private aid.
41365	- Daybeacon 5	28-33-28.793N 080-47-06.293W				SG on pile.	Private aid.
41370	- Daybeacon 6	28-33-32.093N 080-47-09.093W				TR on pile.	Private aid.
41375	- Daybeacon 7	28-33-22.594N 080-47-22.693W				SG on pile.	Private aid.
41380	- Daybeacon 8	28-33-27.294N 080-47-24.693W				TR on pile.	Private aid.
41385	- Daybeacon 9	28-33-17.194N 080-47-36.594W				SG on pile.	Private aid.
41390	- Daybeacon 10	28-33-22.394N 080-47-38.694W				TR on pile.	Private aid.
Indian River (North Section)							
41395	- Daybeacon 40	28-33-13.409N 080-46-26.131W				TR-TY on pile.	
41400	- LIGHT 41	28-32-42.225N 080-46-09.988W	FIG 4s	16	5	SG-SY on dolphin.	
41405	- Daybeacon 42	28-32-43.719N 080-46-13.121W				TR-TY on pile.	
41410	- LIGHT 43	28-32-09.589N 080-45-59.441W	FIG 4s	16	5	SG-SY on dolphin.	
41415	- Daybeacon 44	28-32-09.405N 080-46-02.795W				TR-TY on pile.	
41420	- Daybeacon 47	28-31-10.329N 080-45-49.073W				SG-SY on pile.	
41425	- LIGHT 48	28-30-42.808N 080-45-48.567W	FI R 4s	16	5	TR-TY on dolphin.	
41430	- Daybeacon 49	28-30-42.891N 080-45-45.053W				SG-SY on pile.	
41435	- Daybeacon 51	28-30-13.338N 080-45-37.447W				SG-SY on pile.	
41440	- Daybeacon 52	28-29-42.099N 080-45-31.228W				TR-TY on pile.	
Orlando Utilities Commission Channel							
41445	Orlando Utilities Commission Channel Buoy 2	28-29-34.001N 080-45-35.192W				Red nun.	Private aid.
41450	Orlando Utilities Commission Channel Buoy 4	28-29-44.001N 080-45-35.192W				Red nun.	Private aid.
41455	Orlando Utilities Commission Channel Buoy 5	28-29-32.001N 080-45-47.193W				Green can.	Private aid.
41460	Orlando Utilities Commission Channel Buoy 6	28-29-34.001N 080-45-50.193W				Red nun.	Private aid.
41465	Orlando Utilities Commission Channel Buoy 7	28-29-32.001N 080-45-56.193W				Green can.	Private aid.
41470	Orlando Utilities Commission Channel Buoy 8	28-29-34.001N 080-46-03.193W				Red nun.	Private aid.
Indian River (North Section)							
41475	- Daybeacon 53	28-29-16.537N 080-45-22.076W				SG-SY on pile.	
41480	- Daybeacon 54	28-28-43.071N 080-45-16.229W				TR-TY on pile.	
41485	- LIGHT 55	28-28-43.950N 080-45-14.383W	FIG 4s	12	5	SG-SY on dolphin.	
41490	- Daybeacon 56	28-28-18.339N 080-45-10.769W				TR-TY on dolphin.	
41495	Jones Point Channel Buoy 1	28-28-04.005N 080-45-15.192W				Green can.	Private aid.
41500	Jones Point Channel Buoy 2	28-28-07.005N 080-45-13.192W				Red nun.	Private aid.

(1) No.	(2) Name and Location	(3) Position	(4) Characteristic	(5) Height	(6) Range	(7) Structure	(8) Remarks
INTRACOASTAL WATERWAY (Florida) - Seventh District							
TOLOMATO RIVER - PALM SHORES (Chart 11485)							
Mosquito Lagoon - Eau Gallie							
Indian River (North Section)							
41505	- Daybeacon 58	28-27-51.273N 080-45-04.919W				TR-TY on dolphin.	
41510	- LIGHT 59	28-27-24.958N 080-44-56.066W	FI G 4s	12	5	SG-SY on pile.	
41515	- Daybeacon 60	28-27-24.663N 080-44-59.159W				TR-TY on pile.	
41520	- Daybeacon 62	28-26-49.733N 080-44-50.930W				TR-TY on pile.	
41525	- Daybeacon 63	28-26-23.487N 080-44-39.491W				SG-SY on pile.	
41530	- LIGHT 64	28-25-47.835N 080-44-32.273W	FI R 4s	16	5	TR-TY on pile.	
41535	- Daybeacon 65	28-25-20.799N 080-44-22.961W				SG-SY on pile.	
41540	- Daybeacon 66	28-24-57.274N 080-44-19.281W				TR-TY on pile.	
41545	- LIGHT 67	28-24-28.629N 080-44-08.953W	FI G 4s	12	5	SG-SY on pile.	
PORT CANAVERAL (Chart 11478)							
Mosquito Lagoon - Eau Gallie							
Canaveral Barge Canal							
41550	- Daybeacon 13	28-24-16.078N 080-44-04.171W				SG on pile.	
41555	- LIGHT 12	28-24-21.747N 080-43-56.297W	FI R 4s	16	5	TR on pile.	
41557	- Daybeacon 11A	28-24-18.247N 080-44-02.005W				SG on pile.	
41560	- Daybeacon 11	28-24-19.937N 080-43-56.257W				SG on pile.	
Sykes Creek							
41565	- Daybeacon 2	28-24-25.700N 080-41-37.700W				SG on pile.	Private aid.
41570	- Daybeacon 3	28-24-14.000N 080-41-41.000W				SG on pile.	Private aid.
41575	- Daybeacon 5	28-24-03.250N 080-41-38.000W				SG on pile.	Private aid.
41580	- Daybeacon 7	28-23-51.000N 080-41-36.500W				SG on pile.	Private aid.
41585	- Daybeacon 9	28-23-41.000N 080-41-38.000W				SG on pile.	Private aid.
41590	- Daybeacon 11	28-23-37.200N 080-41-31.000W				SG on pile.	Private aid.
41595	- Daybeacon 13	28-23-33.750N 080-41-25.000W				SG on pile.	Private aid.
41600	- Daybeacon 14	28-23-21.500N 080-41-25.200W				TR on pile.	Private aid.
41605	- Daybeacon 15	28-23-15.000N 080-41-22.500W				SG on pile.	Private aid.
41610	- Daybeacon 16	28-23-15.000N 080-41-23.700W				TR on pile.	Private aid.
41615	- Daybeacon 17	28-23-06.700N 080-41-22.500W				SG on pile.	Private aid.
41620	- Daybeacon 19	28-22-57.500N 080-41-22.000W				SG on pile.	Private aid.
41625	- Daybeacon 21	28-22-46.000N 080-41-25.000W				SG on pile.	Private aid.
41630	- Daybeacon 22	28-22-44.000N 080-41-28.300W				TR on pile.	Private aid.
41635	- Daybeacon 23	28-22-37.500N 080-41-21.000W				SG on pile.	Private aid.
41640	- Daybeacon 24	28-22-36.200N 080-41-23.500W				TR on pile.	Private aid.

(1) No.	(2) Name and Location	(3) Position	(4) Characteristic	(5) Height	(6) Range	(7) Structure	(8) Remarks
INTRACOASTAL WATERWAY (Florida) - Seventh District							
PORT CANAVERAL (Chart 11478)							
Mosquito Lagoon - Eau Gallie							
Sykes Creek							
41645	- Daybeacon 25	28-22-19.500N 080-41-13.000W				SG on pile.	Private aid.
41650	- Daybeacon 26	28-22-19.500N 080-41-15.000W				TR on pile.	Private aid.
41655	- Daybeacon 28	28-22-18.000N 080-41-14.500W				TR on pile.	Private aid.
41660	- Daybeacon 29	28-22-16.000N 080-41-13.000W				SG on pile.	Private aid.
41665	- Daybeacon 30	28-22-16.000N 080-41-15.000W				TR on pile.	Private aid.
41670	- Shoal Daybeacon	28-22-08.500N 080-41-20.000W				NW on pile worded DANGER SHOAL.	Private aid.
Canaveral Barge Canal							
41675	- LIGHT 10	28-24-21.297N 080-43-23.357W	FI R 4s	16	5	TR on pile.	
41680	- Daybeacon 9	28-24-20.391N 080-43-15.164W				SG on pile.	
41685	- LIGHT 8	28-24-33.720N 080-39-34.058W	FI R 4s	12	5	TR on pile.	
41690	- Daybeacon 7	28-24-32.511N 080-39-10.456W				SG on pile.	
41695	- Daybeacon 6	28-24-33.864N 080-38-49.550W				TR on pile.	
41700	- LIGHT 5	28-24-32.369N 080-38-42.531W	FI G 4s	16	5	SG on dolphin.	
41705	- Daybeacon 4	28-24-34.534N 080-38-36.112W				TR on pile.	
41710	- Daybeacon 2	28-24-34.301N 080-37-31.612W				TR on pile.	
Banana River (North)							
41715	Banana River North Daybeacon 13	28-24-38.634N 080-38-44.571W				SG on pile.	
41720	Banana River North Daybeacon 14	28-24-40.587N 080-38-40.679W				TR on pile.	
41725	Banana River North Daybeacon 13A	28-24-50.320N 080-38-42.092W				SG on pile.	
41730	Banana River North Daybeacon 14A	28-25-04.539N 080-38-38.381W				TR on pile.	
41735	Banana River North Daybeacon 15	28-25-04.473N 080-38-40.775W				SG on pile.	
41740	Banana River North Daybeacon 15A	28-25-32.739N 080-38-38.327W				SG on pile.	
41745	Banana River North Daybeacon 16	28-25-32.451N 080-38-35.921W				TR on pile.	
PONCE De LEON INLET TO CAPE CANAVERAL (Chart 11484)							
Mosquito Lagoon - Eau Gallie							
Banana River (North)							
41750	Banana River North Daybeacon 16A	28-25-58.773N 080-38-33.077W				TR on pile.	
41755	Banana River North Daybeacon 17	28-25-59.349N 080-38-35.015W				SG on pile.	
41760	Banana River North Daybeacon 17A	28-26-26.055N 080-38-32.711W				SG on pile.	
41765	Banana River North Daybeacon 18	28-26-26.001N 080-38-30.353W				TR on pile.	
41770	BANANA RIVER NORTH LIGHT 19	28-26-53.877N 080-38-30.011W	FI G 4s	16	5	SG on pile.	
41775	Banana River North Daybeacon 20	28-26-53.637N 080-38-27.533W				TR on pile.	
41780	Banana River North Daybeacon 21	28-27-17.739N 080-38-19.343W				SG on pile.	
41785	Banana River North Daybeacon 22	28-27-17.301N 080-38-16.859W				TR on pile.	

(1) No.	(2) Name and Location	(3) Position	(4) Characteristic	(5) Height	(6) Range	(7) Structure	(8) Remarks
INTRACOASTAL WATERWAY (Florida) - Seventh District							
PONCE De LEON INLET TO CAPE CANAVERAL (Chart 11484)							
Mosquito Lagoon - Eau Gallie							
Banana River (North)							
41790	Banana River North Daybeacon 22A	28-27-42.183N 080-38-06.137W				TR on pile.	
41795	Banana River North Daybeacon 23	28-27-42.933N 080-38-08.333W				SG on pile.	
41797	Banana River North Daybeacon 23A	28-28-07.453N 080-37-57.560W				SG on pile.	
41800	Banana River North Daybeacon 24	28-28-07.119N 080-37-55.559W				TR on pile.	
41805	Banana River North Daybeacon 25	28-28-31.839N 080-37-46.817W				SG on pile.	
41810	Banana River North Daybeacon 26	28-28-30.753N 080-37-44.765W				TR on pile.	
41815	Banana River North Daybeacon 26A	28-29-03.597N 080-37-30.311W				TR on pile.	
41820	Banana River North Daybeacon 27	28-29-03.897N 080-37-33.113W				SG on pile.	
41825	Banana River North Daybeacon 28	28-29-20.739N 080-37-22.835W				TR on pile.	
41830	BANANA RIVER NORTH LIGHT 29	28-29-26.925N 080-37-22.343W	FI G 4s	16	5	SG on dolphin.	
Banana River (North) Channel A							
41835	Banana River North Channel A Daybeacon 1	28-29-26.769N 080-37-15.449W				SG on pile.	
41840	Banana River North Channel A Daybeacon 2	28-29-25.143N 080-37-16.616W				TR on pile.	
41845	Banana River North Channel A Daybeacon 3	28-29-26.907N 080-36-56.837W				SG on pile.	
41850	Banana River North Channel A Daybeacon 4	28-29-24.639N 080-36-56.543W				TR on pile.	
41855	Banana River North Channel A Daybeacon 5	28-29-26.469N 080-36-31.457W				SG on pile.	
41860	Banana River North Channel A Daybeacon 4A	28-29-24.813N 080-36-31.049W				TR on pile.	
41865	Banana River North Channel A Daybeacon 6	28-29-24.963N 080-36-06.299W				TR on pile.	
41870	Banana River North Channel A Daybeacon 7	28-29-26.505N 080-36-06.407W				SG on pile.	
41875	Banana River North Channel A Daybeacon 7A	28-29-26.367N 080-35-36.179W				SG on pile.	
41880	Banana River North Channel A Daybeacon 8	28-29-24.801N 080-35-36.191W				TR on pile.	
41885	Banana River North Channel A Turning Basin Daybeacon 9	28-29-26.391N 080-35-32.513W				SG on pile.	
41887	Cocoa Beach Daybeacon 2	28-16-30.420N 080-36-34.840W				TR on pile	Private aid.
41888	Cocoa Beach Daybeacon 3	28-16-30.420N 080-36-33.080W				SG on pile	Private aid.
41889	Cocoa Beach Daybeacon 4	28-16-30.420N 080-36-31.380W				TR on pile	Private aid.
41890	BANANA RIVER NORTH CHANNEL A TURNING BASIN LIGHT 11	28-29-26.451N 080-35-25.271W	FI G 4s	16	5	SG on dolphin.	
41895	Banana River North Channel A Turning Basin Daybeacon 12	28-29-19.215N 080-35-24.335W				TR on pile.	
41900	Banana River North Channel A Turning Basin Daybeacon 13	28-29-24.675N 080-35-19.721W				SG on pile.	
Banana River (North)							
41905	Banana River North Daybeacon 30	28-29-31.857N 080-37-18.167W				TR on pile.	
41910	Banana River North Daybeacon 31	28-29-49.083N 080-37-12.701W				SG on pile.	
41915	Banana River North Daybeacon 32	28-30-03.225N 080-37-04.211W				TR on pile.	

(1) No.	(2) Name and Location	(3) Position	(4) Characteristic	(5) Height	(6) Range	(7) Structure	(8) Remarks
INTRACOASTAL WATERWAY (Florida) - Seventh District							
PONCE De LEON INLET TO CAPE CANAVERAL (Chart 11484)							
Mosquito Lagoon - Eau Gallie							
Banana River (North)							
41920	Banana River North Daybeacon 34	28-30-29.253N 080-36-52.697W				TR on pile.	
41925	BANANA RIVER NORTH LIGHT 35	28-30-33.651N 080-36-53.039W	FI G 4s	16	5	SG on pile.	
41930	Banana River North Daybeacon 36	28-30-35.193N 080-36-49.194W				TR on pile.	
41935	Banana River North Daybeacon 37	28-31-06.351N 080-36-26.567W				SG on pile.	
41940	Banana River North Daybeacon 38	28-31-09.771N 080-36-21.239W				TR on pile.	
41945	Banana River North Buoy 39	28-31-16.901N 080-36-23.250W				Green can.	
41950	Banana River North Daybeacon 41	28-31-36.615N 080-36-23.423W				SG on pile.	
41955	Banana River North Daybeacon 42	28-31-58.575N 080-36-21.179W				TR on pile.	
41960	Banana River North Daybeacon 43	28-32-20.313N 080-36-23.129W				SG on pile.	
41965	Banana River North Daybeacon 44	28-32-42.159N 080-36-20.819W				TR on pile.	
41970	Banana River North Buoy 45	28-33-03.315N 080-36-22.859W				Green can.	
41975	Banana River North Daybeacon 46	28-33-26.715N 080-36-20.789W				TR on pile.	
41980	Banana River North Daybeacon 47	28-33-50.499N 080-36-22.523W				SG on pile.	
41985	Banana River North Daybeacon 48	28-34-16.599N 080-36-20.573W				TR on pile.	
41990	Banana River North Daybeacon 49	28-34-38.961N 080-36-22.541W				SG on pile.	
41995	Banana River North Daybeacon 51	28-35-02.541N 080-36-22.733W				SG on pile.	
42000	Banana River North Daybeacon 52	28-35-07.773N 080-36-20.429W				TR on pile.	
42005	Banana River North Daybeacon 53	28-35-10.647N 080-36-24.953W				SG on pile.	
42010	Banana River North Daybeacon 54	28-35-24.831N 080-36-32.249W				TR on pile.	
42015	Banana River North Daybeacon 55	28-35-24.309N 080-36-34.745W				SG on pile.	
42020	Banana River North Daybeacon 56	28-35-32.151N 080-36-37.361W				TR on pile.	
42025	Banana River North Daybeacon 57	28-35-30.669N 080-36-44.141W				SG on pile.	
42030	Banana River North Daybeacon 57B	28-35-32.919N 080-36-56.465W				SG on pile.	
42035	Banana River North Daybeacon 59	28-35-34.209N 080-37-07.085W				SG on pile.	
42040	Banana River North Buoy 60	28-35-37.028N 080-37-11.139W				Red nun.	
Banana River (North) Channel B							
42045	Banana River North Channel B Daybeacon 1	28-35-29.631N 080-36-31.979W				SG on pile.	
42050	Banana River North Channel Daybeacon 2	28-35-27.927N 080-36-31.331W				TR on pile.	
42055	Banana River North Channel B Daybeacon 3	28-35-41.025N 080-36-10.661W				SG on pile.	
42060	Banana River North Channel B Daybeacon 6	28-35-49.011N 080-35-52.853W				TR on pile.	
42065	Banana River North Channel B Turning Basin Daybeacon 8	28-36-22.491N 080-35-52.445W				TR on pile.	
42070	Banana River North Channel B Turning Basin Daybeacon 9	28-36-15.783N 080-36-00.281W				SG on pile.	

(1) No.	(2) Name and Location	(3) Position	(4) Characteristic	(5) Height	(6) Range	(7) Structure	(8) Remarks
INTRACOASTAL WATERWAY (Florida) - Seventh District							
PONCE De LEON INLET TO CAPE CANAVERAL (Chart 11484)							
Mosquito Lagoon - Eau Gallie							
Banana River (North) Channel B							
42075	Banana River North Channel B Turning Basin Daybeacon 10	28-36-22.695N 080-35-55.805W				TR on pile.	
TOLOMATO RIVER TO PALM SHORES (Chart 11485)							
Mosquito Lagoon - Eau Gallie							
Indian River (North Section)							
42080	- LIGHT 68	28-23-49.974N 080-44-04.468W	FI R 4s	16	5	TR-TY on pile.	
42085	- Daybeacon 69	28-23-51.843N 080-43-59.159W				SG-SY on pile.	
42090	- Daybeacon 71	28-23-28.676N 080-43-51.458W				SG-SY on pile.	
42095	- Daybeacon 72	28-23-02.271N 080-43-46.133W				TR-TY on pile.	
42100	- LIGHT 73	28-22-32.670N 080-43-33.682W	FI G 4s	16	5	SG-SY on pile.	
42105	- Daybeacon 74	28-22-31.953N 080-43-36.395W				TR-TY on pile.	
42110	- Daybeacon 76	28-21-54.611N 080-43-21.075W				TR-TY on pile.	
Cocoa Village							
42115	- Daybeacon 1	28-21-37.527N 080-43-16.604W				SG on pile.	Private aid.
42116	- Daybeacon 2	28-21-38.874N 080-43-16.640W				TR on pile.	Private aid.
42117	- Daybeacon 3	28-21-36.540N 080-43-18.442W				SG on pile.	Private aid.
42118	- Daybeacon 4	28-21-36.556N 080-43-20.648W				TR on pile.	Private aid.
42119	- Daybeacon 5	28-21-34.643N 080-43-21.525W				SG on pile.	Private aid.
42120	- Daybeacon 6	28-21-34.758N 080-43-24.010W				TR on pile.	Private aid.
42121	- Daybeacon 7	28-21-32.514N 080-43-25.440W				SG on pile.	Private aid.
42122	- Daybeacon 8	28-21-33.736N 080-43-26.404W				TR on pile.	Private aid.
42123	- Daybeacon 9	28-21-30.878N 080-43-28.026W				SG on pile.	Private aid.
42124	- Daybeacon 10	28-21-32.253N 080-43-29.260W				TR on pile.	Private aid.
Indian Cove Marina							
42130	- Daybeacon 1	28-21-30.521N 080-42-53.893W				SG and NL on pile worded INDIAN COVE MARINA.	Private aid.
42135	- Daybeacon 2	28-21-26.921N 080-42-48.292W				TR on pile.	Private aid.
42140	- Daybeacon 3	28-21-27.721N 080-42-40.992W				SG on pile.	Private aid.
42145	- Daybeacon 4	28-21-26.521N 080-42-41.092W				TR on pile.	Private aid.
42150	- Daybeacon 5	28-21-29.920N 080-42-32.792W				SG on pile.	Private aid.
42155	- Daybeacon 6	28-21-28.520N 080-42-32.192W				TR on pile.	Private aid.
42160	- Daybeacon 7	28-21-30.920N 080-42-29.592W				SG on pile.	Private aid.
42165	- Daybeacon 8	28-21-28.500N 080-42-29.800W				TR on pile.	Private aid.
Indian River (North Section)							
42170	- LIGHT 77	28-20-31.388N 080-42-42.384W	FI G 4s	16	5	SG-SY on pile.	
42175	- Daybeacon 79	28-19-45.567N 080-42-20.597W				SG-SY on pile.	

(1) No.	(2) Name and Location	(3) Position	(4) Characteristic	(5) Height	(6) Range	(7) Structure	(8) Remarks
INTRACOASTAL WATERWAY (Florida) - Seventh District							
TOLOMATO RIVER TO PALM SHORES (Chart 11485)							
Mosquito Lagoon - Eau Gallie							
Indian River (North Section)							
42180	- Daybeacon 80	28-19-25.040N 080-42-13.925W				TR-TY on pile.	
42185	- Daybeacon 81	28-19-12.355N 080-42-05.147W				SG-SY on pile.	
42190	- LIGHT 83	28-18-50.205N 080-41-53.657W	FI G 4s	16	5	SG-SY on dolphin.	
Jays Harbor Lights Marina							
42205	- Daybeacon 1	28-18-31.027N 080-41-35.192W				SG on pile.	Private aid.
42210	- Daybeacon 2	28-18-29.028N 080-41-35.192W				TR on pile.	Private aid.
42215	- Daybeacon 3	28-18-35.027N 080-41-23.192W				SG on pile.	Private aid.
42220	- Daybeacon 4	28-18-32.527N 080-41-19.691W				TR on pile.	Private aid.
Indian River (North Section)							
42225	- LIGHT 85	28-18-01.749N 080-41-38.527W	FI G 4s	12	5	SG-SY on pile.	
42230	- Daybeacon 86	28-17-27.147N 080-41-28.775W				TR-TY on pile.	
Indian River Yacht Club							
42235	- Race Course Buoy A	28-17-07.031N 080-40-44.191W				Orange and white bands; can.	Private aid.
42240	- Race Course Buoy B	28-20-08.024N 080-42-56.193W				Orange and white bands; can.	Private aid.
42245	- Race Course Buoy C	28-21-11.021N 080-43-09.193W				Orange and white bands; can.	Private aid.
42250	- Race Course Buoy D	28-21-15.021N 080-42-42.192W				Orange and white bands; can.	Private aid.
Indian River (North Section)							
42253	POW-MIA Channel Daybeacon 1	28-12-27.111N 080-39-42.072W					SG on pile. Private aid.
42253.1	POW-MIA Channel Daybeacon 2	28-12-24.608N 080-39-40.867W					TR on pile. Private aid.
42253.2	POW-MIA Channel Daybeacon 3	28-12-25.064N 080-39-41.118W					SG on pile. Private aid.
42253.3	POW-MIA Channel Daybeacon 4	28-12-25.513N 080-39-41.362W					TR on pile. Private aid.
42253.4	POW-MIA Channel Daybeacon 5	28-12-25.944N 080-39-41.560W					SG on pile. Private aid.
42253.5	POW-MIA Channel Daybeacon 6	28-12-26.393N 080-39-41.840W					TR on pile. Private aid.
42254	POW-MIA Channel Danger Daybeacon A	28-12-28.130N 080-39-32.178W					NW on pile worded DANGER SUBMERGED ROCKS. Private aid.
42254.1	POW-MIA Channel Danger Daybeacon B	28-12-28.530N 080-39-32.233W					NW on pile worded DANGER SUBMERGED ROCKS. Private aid.
42254.2	POW-MIA Channel Danger Daybeacon C	28-12-27.433N 080-39-36.987W					NW on pile worded DANGER SUBMERGED ROCKS. Private aid.
42254.3	POW-MIA Channel Danger Daybeacon D	28-12-27.840N 080-39-37.040W					NW on pile worded DANGER SUBMERGED ROCKS. Private aid.
42254.4	POW-MIA Channel Danger Daybeacon E	28-12-26.750N 080-39-41.752W					NW on pile worded DANGER SUBMERGED ROCKS. Private aid.
42255	- Daybeacon 88	28-16-51.291N 080-41-12.305W				TR-TY on pile.	

(1) No.	(2) Name and Location	(3) Position	(4) Characteristic	(5) Height	(6) Range	(7) Structure	(8) Remarks
INTRACOASTAL WATERWAY (Florida) - Seventh District							
TOLOMATO RIVER TO PALM SHORES (Chart 11485)							
Mosquito Lagoon - Eau Gallie							
Indian River (North Section)							
42260	- Daybeacon 89	28-16-18.957N 080-40-52.883W				SG-SY on pile.	
42265	- LIGHT 90	28-15-41.817N 080-40-38.933W	FI R 4s	12	5	TR-TY on pile.	
42270	- Daybeacon 91	28-15-06.591N 080-40-18.167W				SG-SY on pile.	
42275	- Daybeacon 92	28-14-24.947N 080-40-02.226W				TR-TY on pile.	
42280	- Daybeacon 94	28-13-44.492N 080-39-43.139W				TR-TY on pile.	
42285	- LIGHT 95	28-13-03.128N 080-39-15.671W	FI G 4s	12	5	SG-SY on pile.	
42286	Grills Riverside Marina Daybeacon 1	28-12-38.160N 080-39-35.280W				SG on pile.	Private aid.
42286.1	Grills Riverside Marina Daybeacon 2	28-12-38.820N 080-39-37.220W				TR on pile.	Private aid.
42286.2	Grills Riverside Marina Daybeacon 3	28-12-38.520N 080-39-39.240W				SG on pile.	Private aid.
42286.3	Grills Riverside Marina Daybeacon 4	28-12-39.050N 080-39-40.230W				TR on pile.	Private aid.
42286.4	Grills Riverside Marina Daybeacon 5	28-12-38.480N 080-39-41.840W				SG on pile.	Private aid.
42286.5	Grills Riverside Marina Daybeacon 6	28-12-39.050N 080-39-42.350W				TR on pile.	Private aid.
42286.6	Grills Riverside Marina Daybeacon 7	28-12-38.520N 080-39-45.000W				SG on pile.	Private aid.
42286.7	Grills Riverside Marina Daybeacon 9	28-12-38.650N 080-39-46.460W				SG on pile.	Private aid.
42287	Coquina Rock Danger Daybeacon B	28-12-24.800N 080-39-40.887W				NW on pile WORDED DANGER.	Private aid.
42288	Coquina Rock Danger Daybeacon A	28-12-25.530N 080-39-41.876W				NW on pile WORDED DANGER.	Private aid.
42289	Grills Riverside Marina Obstruction Daybeacon A	28-12-38.520N 080-39-45.600W				NW on pile WORDED SUBMERGED ROCKS.	Private aid.
42289.1	Grills Riverside Marina Obstruction Daybeacon B	28-12-38.540N 080-39-46.150W				NW on pile WORDED SUBMERGED ROCKS.	Private aid.
42289.2	Grills Riverside Marina Obstruction Daybeacon C	28-12-38.490N 080-39-46.560W				NW on pile WORDED SUBMERGED ROCKS.	Private aid.
42289.3	Grills Riverside Marina Obstruction Daybeacon D	28-12-37.800N 080-39-46.080W				NW on pile WORDED SUBMERGED ROCKS.	Private aid.
42289.4	Grills Riverside Marina Obstruction Daybeacon E	28-12-37.850N 080-39-45.360W				NW on pile WORDED SUBMERGED ROCKS.	Private aid.
42289.5	Grills Riverside Marina Obstruction Daybeacon F	28-12-38.020N 080-39-45.490W				NW on pile WORDED SUBMERGED ROCKS.	Private aid.
PALM SHORES TO WEST PALM BEACH (Chart 11472)							
Mosquito Lagoon - Eau Gallie							
Diamond 99 Marina							
42290	- Daybeacon 1	28-10-48.044N 080-38-46.991W				SG on pile.	Private aid.
42295	- Daybeacon 2	28-10-49.044N 080-38-47.691W				TR on pile.	Private aid.
42300	- Daybeacon 3	28-10-46.544N 080-38-49.191W				SG on pile.	Private aid.

(1) No.	(2) Name and Location	(3) Position	(4) Characteristic	(5) Height	(6) Range	(7) Structure	(8) Remarks
INTRACOASTAL WATERWAY (Florida) - Seventh District							
PALM SHORES TO WEST PALM BEACH (Chart 11472)							
Mosquito Lagoon - Eau Gallie							
Diamond 99 Marina							
42305	- Daybeacon 4	28-10-44.944N 080-38-49.691W				TR on pile.	Private aid.
42310	- Daybeacon 5	28-10-43.845N 080-38-51.091W				SG on pile.	Private aid.
42315	- Daybeacon 6	28-10-45.944N 080-38-51.291W				TR on pile.	Private aid.
42320	- Daybeacon 7	28-10-42.045N 080-38-53.191W				SG on pile.	Private aid.
42325	- LIGHT 8	28-10-43.445N 080-38-53.691W	F R			TR on pile.	Private aid.
Indian River (North Section)							
42330	- Daybeacon 98	28-11-20.090N 080-38-33.989W				TR-TY on pile.	
42335	- Daybeacon 99	28-10-49.088N 080-38-17.315W				SG-SY on pile.	
42340	- LIGHT 100	28-10-17.672N 080-38-05.963W	F I R 4s	16	5	TR-TY on dolphin.	
42345	- Daybeacon 101	28-09-45.120N 080-37-48.192W				SG-SY on pile.	
42350	- Daybeacon 102	28-09-07.986N 080-37-37.097W				TR-TY on pile.	
Banana River							
42355	- Daybeacon 1	28-08-30.770N 080-36-12.905W				SG on dolphin.	
42360	- Daybeacon 2	28-09-50.000N 080-36-41.579W				TR on pile.	
42365	- Buoy 4	28-10-39.442N 080-37-04.841W				Red nun.	
Samsons Park South Channel							
42370	- Daybeacon 1	28-10-49.044N 080-37-04.189W				SG on pile.	Private aid.
42375	- Daybeacon 2	28-10-44.044N 080-37-03.189W				TR on pile.	Private aid.
42380	- Daybeacon 3	28-10-48.544N 080-36-57.688W				SG on pile.	Private aid.
42385	- Daybeacon 4	28-10-44.044N 080-36-57.189W				TR on pile.	Private aid.
42390	- Daybeacon 5	28-10-49.044N 080-36-49.188W				SG on pile.	Private aid.
42395	- Daybeacon 6	28-10-43.544N 080-36-49.188W				TR on pile.	Private aid.
Samsons Park North Channel							
42400	- Daybeacon 1	28-11-14.000N 080-37-18.000W				SG on pile.	Private aid.
42405	- Daybeacon 2	28-11-08.500N 080-37-15.500W				TR on pile.	Private aid.
42410	- Daybeacon 3	28-11-14.000N 080-37-05.000W				SG on pile.	Private aid.
42415	- Daybeacon 4	28-11-08.500N 080-37-04.000W				TR on pile.	Private aid.
42420	- Daybeacon 5	28-11-14.000N 080-36-54.000W				SG on pile.	Private aid.
42425	- Daybeacon 6	28-11-08.800N 080-36-53.000W				TR on pile.	Private aid.
Banana River							
42430	- Daybeacon 5	28-11-03.428N 080-37-17.753W				SG on pile.	
42435	- Daybeacon 5A	28-11-10.280N 080-37-18.963W				SG on pile.	
42437	- Daybeacon 5B	28-11-31.292N 080-37-33.416W				SG on pile.	
42440	- Daybeacon 6	28-11-55.406N 080-37-38.987W				TR on pile.	

(1) No.	(2) Name and Location	(3) Position	(4) Characteristic	(5) Height	(6) Range	(7) Structure	(8) Remarks
INTRACOASTAL WATERWAY (Florida) - Seventh District							
PALM SHORES TO WEST PALM BEACH (Chart 11472)							
Mosquito Lagoon - Eau Gallie							
Tortoise Island Center Channel							
42445	Tortoise Island Ctr Channel Daybeacon 1	28-11-56.041N 080-37-08.188W				SG on pile.	Private aid.
42450	Tortoise Island Ctr Channel Daybeacon 2	28-11-50.041N 080-37-08.188W				TR on pile.	Private aid.
42455	Tortoise Island Ctr Channel Daybeacon 3	28-11-52.740N 080-37-09.120W				SG on pile.	Private aid.
42460	- Daybeacon 4	28-11-52.140N 080-37-09.060W				TR on pile.	Private aid.
42460.1	- Daybeacon 5	28-11-52.740N 080-37-01.740W				SG on Pile.	Private aid.
42460.2	- Daybeacon 6	28-11-51.960N 080-37-00.960W				TR on pile.	Private aid.
42460.3	- Daybeacon 7	28-11-52.980N 080-36-57.180W				SG on Pile.	Private aid.
42460.4	- Daybeacon 8	28-11-52.200N 080-36-57.180W				TR on pile.	Private aid.
TOLOMATO RIVER TO PALM SHORES (Chart 11485)							
Tortoise Island Channel							
42463	- Daybeacon 1	28-12-32.100N 080-37-38.040W				SG on pile.	Private aid.
42464	- Daybeacon 2	28-12-29.000N 080-37-41.000W				TR on pile.	Private aid.
42465	- Daybeacon 3	28-12-33.040N 080-37-33.188W				SG on pile.	Private aid.
42470	- Daybeacon 4	28-12-31.040N 080-37-33.188W				TR on pile.	Private aid.
42475	- Daybeacon 5	28-12-38.040N 080-37-17.188W				SG on pile.	Private aid.
42480	- Daybeacon 6	28-12-33.040N 080-37-29.188W				TR on pile.	Private aid.
42482	- Daybeacon 8	28-12-39.360N 080-37-07.620W				TR on pile.	Private aid.
Banana River							
42485	- Daybeacon 7	28-12-01.406N 080-37-41.477W				SG on pile.	
42490	- Daybeacon 7A	28-12-15.877N 080-37-42.348W				SG on pile.	
Manatee Cove Marina							
42490.1	- Daybeacon 1	28-12-46.800N 080-37-26.400W				SG on pile.	Private aid.
42490.2	- Daybeacon 2	28-12-46.370N 080-37-27.600W				TR on pile.	Private aid.
42490.3	- Daybeacon 3	28-12-48.480N 080-37-16.800W				SG on pile.	Private aid.
42490.4	- Daybeacon 4	28-12-47.400N 080-37-16.800W				TR on pile.	Private aid.
42490.5	- Daybeacon 5	28-12-48.780N 080-37-06.300W				SG on pile.	Private aid.
42490.6	- Daybeacon 6	28-12-49.100N 080-37-04.680W				TR on pile.	Private aid.
42491	- RANGE FRONT LIGHT	28-12-50.400N 080-36-52.200W	F W			KRW on piles.	Private aid.
42492	- RANGE REAR LIGHT 287 yards, 084° from front light.	28-12-51.000N 080-36-41.760W	F W			KRW on piles.	Private aid.
Banana River							
42495	- Daybeacon 6A	28-13-06.086N 080-37-40.229W				TR on dolphin.	
42500	- Buoy 6B	28-13-42.870N 080-37-38.784W				Red nun.	
42505	- Daybeacon 8	28-14-06.795N 080-37-36.485W				TR on pile.	

(1) No.	(2) Name and Location	(3) Position	(4) Characteristic	(5) Height	(6) Range	(7) Structure	(8) Remarks
INTRACOASTAL WATERWAY (Florida) - Seventh District							
Banana River							
42510	- Daybeacon 9	28-14-18.807N 080-37-34.085W				SG on pile.	
42515	- Daybeacon 8A	28-14-21.453N 080-37-30.239W				TR on pile.	
42540	- Daybeacon 11	28-17-32.050N 080-38-59.105W				SG on pile.	
42545	- Daybeacon 12	28-17-31.401N 080-38-57.059W				TR on pile.	
42550	- Daybeacon 14	28-17-41.307N 080-39-01.589W				TR on pile.	
42555	- Daybeacon 15	28-18-09.621N 080-39-11.045W				SG on pile.	
42560	- Buoy 17	28-18-32.873N 080-39-12.703W				Green can.	
42565	- Daybeacon 18	28-18-33.741N 080-39-11.327W				TR on pile.	
42570	- Daybeacon 20	28-18-48.195N 080-39-10.931W				TR on pile.	
42575	- Daybeacon 21	28-18-59.181N 080-39-13.788W				SG on pile.	
42580	- Daybeacon 22	28-19-08.883N 080-39-12.725W				TR on pile.	
42585	- Daybeacon 23	28-19-39.621N 080-39-15.233W				SG on pile.	
42590	- Buoy 24	28-19-55.831N 080-39-16.521W				Red nun.	
42595	- Daybeacon 25	28-20-23.319N 080-39-16.283W				SG on pile.	
42600	- Daybeacon 26	28-20-32.032N 080-39-11.490W				TR on pile.	
42605	- Daybeacon 27	28-21-01.027N 080-39-03.371W				SG on pile.	
42610	- Daybeacon 28	28-21-53.469N 080-38-56.429W				TR on pile.	
PONCE De LEON INLET TO CAPE CANAVERAL (Chart 11484)							
Banana River							
Hospital Cut							
42611	- Daybeacon 2	28-21-30.540N 080-38-48.480W				TR on pile.	Private aid.
42611.1	- Daybeacon 3	28-21-32.910N 080-38-27.270W				SG on pile.	Private aid.
42611.2	- Daybeacon 4	28-21-29.260N 080-38-27.050W				TR on pile.	Private aid.
42611.3	- Daybeacon 4A	28-21-29.460N 080-38-17.720W				TR on pile.	Private aid.
42611.4	- Daybeacon 5	28-21-36.050N 080-38-00.780W				SG on pile.	Private aid.
42611.5	- Daybeacon 6	28-21-30.830N 080-38-00.050W				TR on pile.	Private aid.
42611.6	- Daybeacon 6A	28-21-32.000N 080-37-48.480W				TR on pile.	Private aid.
42611.7	- Daybeacon 7	28-21-48.660N 080-37-34.320W				SG on pile.	Private aid.
42611.8	- Daybeacon 8	28-21-40.790N 080-37-34.860W				TR on pile.	Private aid.
42611.9	- Daybeacon 8A	28-21-45.840N 080-37-32.810W					Private aid.
42612	- Daybeacon 9	28-21-49.410N 080-37-18.950W				SG on pile.	Private aid.
42612.1	- Daybeacon 10	28-21-48.350N 080-37-18.570W				TR on pile.	Private aid.
42612.2	- Daybeacon 11	28-21-49.310N 080-37-14.780W				SG on pile.	Private aid.
42612.3	- Daybeacon 12	28-21-48.380N 080-37-14.420W				TR on pile.	Private aid.

(1) No.	(2) Name and Location	(3) Position	(4) Characteristic	(5) Height	(6) Range	(7) Structure	(8) Remarks
PONCE De LEON INLET TO CAPE CANAVERAL (Chart 11484)							
Banana River							
Hospital Cut							
42612.4	- Daybeacon 13	28-21-49.340N 080-37-10.550W				SG on pile.	Private aid.
42612.5	- Daybeacon 14	28-21-48.750N 080-37-10.570W				TR on pile.	Private aid.
42612.6	- Daybeacon 16	28-21-48.000N 080-37-07.430W				TR on pile.	Private aid.
42612.7	- Daybeacon 17	28-21-48.340N 080-37-05.820W				SG on pile.	Private aid.
42612.8	- Daybeacon 18	28-21-47.310N 080-37-05.590W				TR on pile.	Private aid.
42612.9	- Daybeacon 19	28-21-47.460N 080-37-01.850W				SG on pile.	Private aid.
42613	- Daybeacon 20	28-21-46.530N 080-37-00.720W				TR on pile.	Private aid.
42613.1	- Daybeacon 21	28-21-49.740N 080-36-56.320W				SG on pile.	Private aid.
42613.2	- Daybeacon 22	28-21-44.750N 080-36-55.590W				TR on pile.	Private aid.
42613.3	- Daybeacon 23	28-21-57.060N 080-36-55.680W				SG on pile.	Private aid.
42613.4	- Daybeacon 25	28-21-58.340N 080-36-55.660W				SG on pile.	Private aid.
42613.5	- Daybeacon 26	28-22-00.640N 080-36-54.600W				TR on pile.	Private aid.
42613.6	- Daybeacon 27	28-22-03.570N 080-36-54.640W				SG on pile.	Private aid.
42613.7	- Daybeacon 28	28-22-03.060N 080-36-54.180W				TR on pile.	Private aid.
42613.8	- Daybeacon 29	28-22-04.610N 080-36-53.380W				SG on pile.	Private aid.
42613.9	- Daybeacon 30	28-22-04.330N 080-36-52.750W				TR on pile.	Private aid.
42614	- Daybeacon 31	28-22-06.470N 080-36-51.130W				SG on pile.	Private aid.
42614.1	- Daybeacon 32	28-22-06.150N 080-36-50.540W				TR on pile.	Private aid.
42614.2	- Daybeacon 34	28-22-08.500N 080-36-48.320W				TR on pile.	Private aid.
INTRACOASTAL WATERWAY (Florida) - Seventh District							
Pelican Creek							
42615	- LIGHT 2	28-22-24.000N 080-39-20.000W	FIR 2.5s			TR on pile.	Private aid.
42620	- Daybeacon 3	28-22-23.000N 080-39-25.000W				SG on pile.	Private aid.
42625	- Daybeacon 4	28-22-24.000N 080-39-30.000W				TR on pile.	Private aid.
42630	- Daybeacon 5	28-22-23.100N 080-39-33.000W				SG on pile.	Private aid.
42635	- Daybeacon 6	28-22-24.000N 080-39-33.000W				TR on pile.	Private aid.
42640	- Daybeacon 7	28-22-23.100N 080-39-38.000W				SG on pile.	Private aid.
42645	- Daybeacon 8	28-22-24.000N 080-39-38.000W				TR on pile.	Private aid.
42650	- Daybeacon 9	28-22-23.100N 080-39-41.000W				SG on pile.	Private aid.
42655	- Daybeacon 10	28-22-24.000N 080-39-41.000W				TR on pile.	Private aid.
42660	- Daybeacon 11	28-22-23.100N 080-39-44.000W				SG on pile.	Private aid.
42665	- Daybeacon 12	28-22-24.400N 080-39-44.000W				TR on pile.	Private aid.
42670	- Daybeacon 13	28-22-23.100N 080-39-48.000W				SG on pile.	Private aid.

(1) No.	(2) Name and Location	(3) Position	(4) Characteristic	(5) Height	(6) Range	(7) Structure	(8) Remarks
INTRACOASTAL WATERWAY (Florida) - Seventh District							
Pelican Creek							
42675	- Daybeacon 14	28-24-24.000N 080-39-48.300W				TR on pile.	Private aid.
42680	- Daybeacon 15	28-22-21.500N 080-39-48.000W				SG on pile.	Private aid.
42685	- Daybeacon 16	28-22-21.500N 080-39-49.000W				TR on pile.	Private aid.
42690	- Daybeacon 17	28-22-18.000N 080-39-48.000W				SG on pile.	Private aid.
42695	- Daybeacon 18	28-22-18.000N 080-39-49.000W				TR on pile.	Private aid.
42700	- Daybeacon 19	28-22-13.000N 080-39-48.000W				SG on pile.	Private aid.
42705	- Daybeacon 21	28-22-08.000N 080-39-48.400W				SG on pile.	Private aid.
42710	- Daybeacon 23	28-22-05.000N 080-39-48.600W				SG on pile.	Private aid.
42715	- Daybeacon 25	28-22-02.000N 080-39-48.600W				SG on pile.	Private aid.
42720	- Daybeacon 26	28-21-58.000N 080-39-49.200W				TR on pile.	Private aid.
42725	- Daybeacon 28	28-21-55.000N 080-39-49.200W				TR on pile.	Private aid.
42730	- Daybeacon 30	28-21-53.800N 080-39-49.200W				TR on pile.	Private aid.
Cape Shores							
42735	- Daybeacon 2	28-22-43.016N 080-37-29.185W				TR on pile.	Private aid.
42740	- Daybeacon 4	28-22-44.515N 080-37-21.185W				TR on pile.	Private aid.
42745	- WR Daybeacon	28-22-49.015N 080-37-23.185W				NW on pile worded DANGER WRECK.	Private aid.
42750	- Daybeacon 6	28-22-47.015N 080-37-11.185W				TR on pile.	Private aid.
42755	- Daybeacon 8	28-22-49.015N 080-37-02.184W				TR on pile.	Private aid.
42760	- Daybeacon 10	28-22-52.015N 080-36-53.184W				TR on pile.	Private aid.
42765	- Daybeacon 12	28-22-53.015N 080-36-42.184W				TR on pile.	Private aid.
Shore Drive Channel							
42770	- LIGHT 1	28-22-53.200N 080-39-19.000W	FI G 5s			SG on pile.	Private aid.
42775	- Daybeacon 2	28-22-54.500N 080-39-25.000W				TR on pile.	Private aid.
42780	- Daybeacon 3	28-22-53.200N 080-39-30.400W				SG on pile.	Private aid.
42785	- Daybeacon 4	28-22-54.200N 080-39-30.400W				TR on pile.	Private aid.
42790	- Daybeacon 5	28-22-53.200N 080-39-36.300W				SG on pile.	Private aid.
42795	- Daybeacon 6	28-22-54.200N 080-39-36.300W				TR on pile.	Private aid.
42800	- Daybeacon 7	28-22-53.200N 080-39-42.000W				SG on pile.	Private aid.
42805	- Daybeacon 8	28-22-54.200N 080-39-42.000W				TR on pile.	Private aid.
42810	- Daybeacon 9	28-22-53.900N 080-39-45.000W				SG on pile.	Private aid.
42815	- Daybeacon 11	28-22-53.900N 080-39-47.000W				SG on pile.	Private aid.
42820	- Daybeacon 12	28-22-55.100N 080-39-47.000W				TR on pile.	Private aid.
42825	- Daybeacon 13	28-22-54.000N 080-39-50.000W				SG on pile.	Private aid.

(1) No.	(2) Name and Location	(3) Position	(4) Characteristic	(5) Height	(6) Range	(7) Structure	(8) Remarks
INTRACOASTAL WATERWAY (Florida) - Seventh District							
Central Avenue Entrance Channel							
42830	- LIGHT 2	28-23-11.000N 080-39-17.000W	FI R 2.5s			TR on pile.	Private aid.
42835	- Daybeacon 3	28-23-10.000N 080-39-23.000W				SG on pile.	Private aid.
42840	- Daybeacon 4	28-23-11.000N 080-39-26.000W				TR on pile.	Private aid.
42845	- Daybeacon 5	28-23-10.000N 080-39-30.000W				SG on pile.	Private aid.
42850	Central Aveune Entrance Channel Daybeacon 6	28-23-11.000N 080-39-30.000W				TR on pile.	Private aid.
42855	- Daybeacon 7	28-23-10.000N 080-39-35.000W				SG on pile.	Private aid.
42860	- Daybeacon 8	28-23-11.000N 080-39-35.000W				TR on pile.	Private aid.
42865	- Daybeacon 9	28-23-10.000N 080-39-39.000W				SG on pile.	Private aid.
42870	- Daybeacon 10	28-23-11.000N 080-39-39.000W				TR on pile.	Private aid.
42875	- Daybeacon 11	28-23-10.000N 080-39-42.000W				SG on pile.	Private aid.
42880	- Daybeacon 12	28-23-11.000N 080-39-42.000W				TR on pile.	Private aid.
42885	- Daybeacon 13	28-23-10.000N 080-39-45.000W				SG on pile.	Private aid.
42890	Central Aveune Entrance Channel Daybeacon 14	28-23-11.000N 080-39-48.000W				TR on pile.	Private aid.
Central Avenue North Channel							
42895	- Daybeacon 2	28-23-16.000N 080-39-48.000W				TR on pile.	Private aid.
42900	- Daybeacon 4	28-23-21.000N 080-39-48.000W				TR on pile.	Private aid.
42905	- Daybeacon 6	28-23-25.000N 080-39-48.000W				TR on pile.	Private aid.
Central Avenue South Channel							
42910	- Daybeacon 1	28-23-08.000N 080-39-46.000W				SG on pile.	Private aid.
42915	- Junc Daybeacon A	28-23-08.000N 080-39-47.800W				JR on pile.	Private aid.
42920	Central Avenue Boat Canal Daybeacon 1	28-23-08.000N 080-39-49.000W				SG on pile.	Private aid.
42925	- Daybeacon 2	28-23-05.000N 080-39-48.000W				TR on pile.	Private aid.
42930	- Daybeacon 3	28-23-05.000N 080-39-46.000W				SG on pile.	Private aid.
42935	- Daybeacon 4	28-23-02.000N 080-39-48.000W				TR on pile.	Private aid.
42940	- Daybeacon 5	28-23-02.000N 080-39-46.000W				SG on pile.	Private aid.
Sandpiper Channel							
42945	- LIGHT 2	28-23-36.000N 080-39-18.000W	FI R 5s			TR on pile.	Private aid.
42950	- Daybeacon 3	28-23-36.000N 080-39-24.000W				SG on pile.	Private aid.
42955	- Daybeacon 4	28-23-36.000N 080-39-30.000W				TR on pile.	Private aid.
42960	- Daybeacon 5	28-23-35.000N 080-39-37.000W				SG on pile.	Private aid.
42965	- Daybeacon 6	28-23-36.000N 080-39-37.000W				TR on pile.	Private aid.
42970	- Daybeacon 7	28-23-35.000N 080-39-42.000W				SG on pile.	Private aid.
42975	- Daybeacon 8	28-23-36.000N 080-39-42.000W				TR on pile.	Private aid.
42980	- Daybeacon 9	28-23-35.000N 080-39-48.000W				SG on pile.	Private aid.

(1) No.	(2) Name and Location	(3) Position	(4) Characteristic	(5) Height	(6) Range	(7) Structure	(8) Remarks
INTRACOASTAL WATERWAY (Florida) - Seventh District							
Sandpiper Channel							
42985	- Daybeacon 10	28-23-36.000N 080-39-48.000W				TR on pile.	Private aid.
42990	- Junction Daybeacon A	28-23-35.500N 080-39-51.000W				JR on pile.	Private aid.
42995	Sandpiper North Channel Daybeacon 2	28-23-39.200N 080-39-50.000W				TR on pile.	Private aid.
43000	Sandpiper North Channel Daybeacon 4	28-23-39.200N 080-39-52.000W				TR on pile.	Private aid.
43005	- Daybeacon 11	28-23-33.200N 080-39-52.000W				SG on pile.	Private aid.
43010	- Daybeacon 12	28-23-33.000N 080-39-52.500W				TR on pile.	Private aid.
43015	- Daybeacon 13	28-23-31.000N 080-39-53.000W				SG on pile.	Private aid.
43020	- Daybeacon 15	28-23-30.000N 080-39-54.000W				SG on pile.	Private aid.
43025	- Daybeacon 17	28-23-29.000N 080-39-55.000W				SG on pile.	Private aid.
Kelly Park Channel							
43030	- LIGHT 1	28-24-03.240N 080-39-29.040W	FI G 5s			SG on pile.	Private aid.
43035	- Daybeacon 2	28-24-07.000N 080-39-32.000W				TR on pile.	Private aid.
43040	- Daybeacon 3	28-24-03.000N 080-39-32.000W				SG on pile.	Private aid.
43045	- Daybeacon 4	28-24-07.000N 080-39-36.000W				TR on pile.	Private aid.
43050	- Daybeacon 5	28-24-03.000N 080-39-36.000W				SG on pile.	Private aid.
43055	- Daybeacon 7	28-24-03.000N 080-39-42.000W				SG on pile.	Private aid.
PALM SHORES TO WEST PALM BEACH (Chart 11472)							
Eau Gallie - St. Lucie Inlet							
Eau Gallie Channel							
43060	- Daybeacon 1	28-07-23.270N 080-36-57.797W				SG on pile.	
43065	- Daybeacon 3	28-07-25.064N 080-37-09.491W				SG on pile.	
43070	- Daybeacon 5	28-07-27.362N 080-37-22.443W				SG on pile.	
43075	- LIGHT 6	28-07-29.708N 080-37-24.389W	FI R 4s	16	5	TR on pile.	
43080	- Daybeacon 7	28-07-29.954N 080-37-26.987W				SG on pile.	
43085	- Daybeacon 9	28-07-31.934N 080-37-30.797W				SG on pile.	
43090	- Daybeacon 11	28-07-30.938N 080-37-34.877W				SG on pile.	
43095	- Daybeacon 13	28-07-27.740N 080-37-37.901W				SG on pile.	
43100	- Daybeacon 15	28-07-26.966N 080-37-40.481W				SG on pile.	
43103	- East Danger Daybeacon	28-07-27.121N 080-37-49.409W				NW on pile worded DANGER.	Private aid.
43103.1	- West Danger Daybeacon	28-07-27.442N 080-37-51.314W				NW on pile worded DANGER.	Private aid.
Indian River (South Section)							
43105	- LIGHT 2	28-07-20.289N 080-36-44.055W	FI R 4s	12	5	TR-TY on pile.	
43110	- Daybeacon 3	28-06-49.376N 080-36-24.293W				SG-SY on pile.	
Intracoastal Marina Channel							
43115	- Daybeacon 1	28-06-07.858N 080-36-11.496W				SG on pile.	Private aid.

(1) No.	(2) Name and Location	(3) Position	(4) Characteristic	(5) Height	(6) Range	(7) Structure	(8) Remarks
INTRACOASTAL WATERWAY (Florida) - Seventh District							
PALM SHORES TO WEST PALM BEACH (Chart 11472)							
Eau Gallie - St. Lucie Inlet							
Intracoastal Marina Channel							
43120	- Daybeacon 2	28-06-08.978N 080-36-11.833W				TR on pile.	Private aid.
43125	- Daybeacon 3	28-06-05.294N 080-36-19.501W				SG on pile.	Private aid.
43130	- Daybeacon 4	28-06-06.047N 080-36-19.954W				TR on pile.	Private aid.
43135	- Daybeacon 5	28-06-03.548N 080-36-24.528W				SG on pile.	Private aid.
43140	- Daybeacon 6	28-06-02.525N 080-36-29.634W				TR on pile.	Private aid.
43150	- Daybeacon 8	28-06-01.031N 080-36-33.716W				TR on pile.	Private aid.
43155	- Daybeacon 9	28-06-00.577N 080-36-33.069W				SG on pile.	Private aid.
43165	- Daybeacon 12	28-05-59.646N 080-36-37.542W				TR on pile.	Private aid.
Indian River (South Section)							
43170	- LIGHT 5	28-05-44.190N 080-35-50.837W	FI G 2.5s	12	5	SG-SY on pile.	
Front Street Channel							
43175	- Daybeacon 1	28-04-47.057N 080-35-39.191W				SG on pile.	Private aid.
43180	- Daybeacon 2	28-04-50.060N 080-35-39.180W				TR on pile.	Private aid.
43185	- Daybeacon 3	28-04-46.700N 080-35-45.100W				SG on pile.	Private aid.
43190	- Daybeacon 4	28-04-49.890N 080-35-45.100W				TR on pile.	Private aid.
43195	- Daybeacon 5	28-04-47.500N 080-35-51.400W				SG on pile.	Private aid.
43200	- Daybeacon 6	28-04-50.200N 080-35-51.400W				TR on pile.	Private aid.
Indian River (South Section)							
43205	- Daybeacon 6	28-04-38.876N 080-35-19.879W				TR-TY on pile.	
Melbourne Channel							
43210	- Daybeacon 1	28-04-32.342N 080-35-39.593W				SG on pile.	
43215	- Daybeacon 2	28-04-33.716N 080-35-39.701W				TR on pile.	
43220	- Daybeacon 3	28-04-31.688N 080-35-48.149W				SG on pile.	
43225	- Daybeacon 4	28-04-33.104N 080-35-48.461W				TR on pile.	
43230	- Daybeacon 5	28-04-31.714N 080-35-52.902W				SG on pile.	
43235	- Daybeacon 6	28-04-32.870N 080-35-54.905W				TR on pile.	
43240	- LIGHT 7	28-04-32.054N 080-35-57.413W	Q G	12	4	SG on pile.	Obscured from 240° to 280°.
43245	- Daybeacon 8	28-04-33.236N 080-35-56.363W				TR on pile.	
Indian River (South Section)							
43250	- LIGHT 7	28-04-05.684N 080-34-58.570W	FI G 4s	12	5	SG-SY on pile.	
43255	- Daybeacon 8	28-04-02.738N 080-35-02.467W				TR-TY on pile.	
43260	- Daybeacon 9	28-03-22.178N 080-34-34.444W				SG-SY on pile.	
43265	- Daybeacon 10	28-02-58.277N 080-34-24.240W				TR-TY on pile.	
43270	- Daybeacon 13	28-02-40.712N 080-34-12.292W				SG-SY on pile.	

(1) No.	(2) Name and Location	(3) Position	(4) Characteristic	(5) Height	(6) Range	(7) Structure	(8) Remarks
Mullet Key Channel							
PALM SHORES TO WEST PALM BEACH (Chart 11472)							
Eau Gallie - St. Lucie Inlet							
Turkey Creek							
43270.1	- Daybeacon 1	28-02-17.000N 080-34-43.000W					Private aid.
43270.2	- Daybeacon 2	28-02-19.000N 080-34-44.000W					Private aid.
43270.3	- Daybeacon 3	28-02-16.000N 080-34-44.000W					Private aid.
43270.4	- Daybeacon 4	28-02-17.000N 080-34-46.000W					Private aid.
43270.5	- Daybeacon 5	28-02-15.000N 080-34-45.000W					Private aid.
43270.6	- Daybeacon 6	28-02-15.000N 080-34-46.000W					Private aid.
43270.7	- Daybeacon 7	28-02-13.000N 080-34-46.000W					Private aid.
43270.8	- Daybeacon 8	28-02-13.000N 080-34-47.000W					Private aid.
43270.9	- Daybeacon 10	28-02-04.000N 080-34-48.000W					Private aid.
43271.1	- Daybeacon 12	28-02-02.000N 080-34-46.000W					Private aid.
43271.2	- Daybeacon 13	28-02-00.000N 080-34-45.000W					Private aid.
43271.3	- Daybeacon 14	28-02-01.000N 080-34-46.000W					Private aid.
43271.4	- Daybeacon 15	28-01-58.000N 080-34-48.000W					Private aid.
43271.5	- Daybeacon 16	28-01-59.000N 080-34-49.000W					Private aid.
43271.6	- Daybeacon 17	28-01-55.000N 080-34-54.000W					Private aid.
43271.7	- Daybeacon 18	28-01-56.000N 080-34-55.000W					Private aid.
43271.8	- Daybeacon 19	28-01-53.000N 080-34-56.000W					Private aid.
43271.9	- Daybeacon 20	28-01-55.000N 080-34-57.000W					Private aid.
43272.1	- Daybeacon 21	28-01-46.000N 080-34-58.000W					Private aid.
43272.2	- Daybeacon 22	28-01-48.000N 080-34-59.000W					Private aid.
INTRACOASTAL WATERWAY (Florida) - Seventh District							
PALM SHORES TO WEST PALM BEACH (Chart 11472)							
Eau Gallie - St. Lucie Inlet							
Indian River (South Section)							
43275	- LIGHT 14	28-02-19.316N 080-34-03.886W	FI R 4s	12	5	TR-TY on pile.	
43280	- Daybeacon 15	28-01-44.926N 080-33-40.981W				SG-SY on pile.	
43285	- Daybeacon 16	28-01-06.433N 080-33-22.147W				TR-TY on pile.	
43290	- Daybeacon 17	28-00-37.250N 080-33-02.746W				SG-SY on pile.	
Rhum Cove Marina							
43300	- Daybeacon 1	28-00-59.965N 080-33-58.191W				SG on pile.	Private aid.
43305	- Daybeacon 2	28-00-58.465N 080-33-43.691W				TR on pile.	Private aid.
43310	- Daybeacon 3	28-00-58.625N 080-33-49.451W				SG on pile.	Private aid.
43315	- Daybeacon 4	28-00-59.665N 080-33-49.191W				TR on pile.	Private aid.
43320	- Daybeacon 5	28-00-59.895N 080-33-53.961W				SG on pile.	Private aid.

(1) No.	(2) Name and Location	(3) Position	(4) Characteristic	(5) Height	(6) Range	(7) Structure	(8) Remarks
INTRACOASTAL WATERWAY (Florida) - Seventh District							
PALM SHORES TO WEST PALM BEACH (Chart 11472)							
Eau Gallie - St. Lucie Inlet							
Rhum Cove Marina							
43325	- Daybeacon 6	28-00-59.765N 080-33-53.691W				TR on pile.	Private aid.
43330	- Daybeacon 7	28-00-58.765N 080-33-58.191W				SG on pile.	Private aid.
43335	- Daybeacon 8	28-00-59.065N 080-33-58.191W				TR on pile.	Private aid.
Indian River (South Section)							
43340	TUCKER CHANNEL RANGE FRONT LIGHT	28-00-21.566N 080-31-47.189W	F G	15		On pile.	May be partially or totally obscured when a boat is hauled on lift. Private aid.
43345	TUCKER CHANNEL RANGE REAR LIGHT 42 yards, 090° from front light.	28-00-21.566N 080-31-47.189W	F G	25		On house.	Obscured from 185° to 355°. May be partially obscured when a boat is hauled on lift. Private aid.
43350	Tucker Channel Daybeacon 1	27-59-27.568N 080-32-23.190W				SG on pile.	Private aid.
43355	Tucker Channel Daybeacon 2	27-55-26.078N 080-32-23.191W				TR on pile.	Private aid.
43360	- Daybeacon 18	28-00-02.011N 080-32-45.282W				TR-TY on pile.	
43365	- Daybeacon 20	27-59-31.370N 080-32-28.765W				TR-TY on pile.	
43370	- LIGHT 21	27-59-28.310N 080-32-23.601W	FI G 4s	12	4	SG-SY on pile.	
43375	- Daybeacon 22	27-59-22.480N 080-32-24.325W				TR-TY on pile.	
43380	- Daybeacon 23	27-58-44.710N 080-32-13.582W				SG-SY on pile.	
43385	- Daybeacon 24	27-58-30.286N 080-32-12.543W				TR-TY on pile.	
43390	- Daybeacon 25	27-58-02.105N 080-32-02.965W				SG-SY on pile.	
43395	- Daybeacon 27	27-57-41.947N 080-31-57.852W				SG-SY on pile.	
43400	- LIGHT 28	27-57-33.826N 080-31-58.599W	FI R 4s	16	5	TR-TY on dolphin.	
43405	- Daybeacon 29	27-57-30.150N 080-31-54.244W				SG-SY on pile.	
43410	- Daybeacon 31	27-57-09.366N 080-31-44.030W				SG-SY on pile.	
43415	- Daybeacon 32	27-56-48.221N 080-31-36.210W				TR-TY on pile.	
43420	- LIGHT 33	27-56-44.840N 080-31-31.730W	FI G 4s	16	5	SG-SY on dolphin.	
43425	- Daybeacon 34	27-56-39.504N 080-31-33.216W				TR-TY on pile.	
43425.5	- Daybeacon 34A	27-56-13.839N 080-31-27.348W				TR-TY on pile.	
43430	- Daybeacon 35	27-56-13.852N 080-31-25.425W				SG-SY on pile.	
43435	- Daybeacon 36	27-55-56.925N 080-31-23.683W				TR-TY on pile.	
43440	- Daybeacon 37	27-55-48.163N 080-31-20.154W				SG-SY on pile.	
43445	- LIGHT 38	27-55-40.941N 080-31-20.688W	FI R 4s	16	5	TR-TY on pile.	
43450	- Daybeacon 39	27-55-38.042N 080-31-15.548W				SG-SY on pile.	
Mullett Creek							
43451	- Daybeacon 1	27-55-42.180N 080-30-22.680W				SG on pile.	Local Knowledge Required. Private aid.
43451.1	- Daybeacon 2	27-55-41.040N 080-30-21.840W				TR on pile.	Private aid.

(1) No.	(2) Name and Location	(3) Position	(4) Characteristic	(5) Height	(6) Range	(7) Structure	(8) Remarks
INTRACOASTAL WATERWAY (Florida) - Seventh District							
PALM SHORES TO WEST PALM BEACH (Chart 11472)							
Eau Gallie - St. Lucie Inlet							
Mullett Creek							
43451.2	- Daybeacon 3	27-55-42.660N 080-29-54.480W				SG on pile.	Private aid.
43451.3	- Daybeacon 4	27-55-42.300N 080-29-54.060W				TR on pile.	Private aid.
Indian River (South Section)							
43455	- Daybeacon 40	27-55-21.428N 080-31-05.153W				TR-TY on pile.	
43460	- LIGHT 41	27-55-18.044N 080-30-59.999W	FI G 4s	12	5	SG-SY on pile.	
43465	- Daybeacon 42	27-55-13.216N 080-31-00.390W				TR-TY on pile.	
43470	- Daybeacon 43	27-54-49.491N 080-30-52.116W				SG-SY on pile.	
43475	- LIGHT 44	27-54-45.390N 080-30-52.977W	FI R 4s	12	5	TR-TY on pile.	
43480	- Daybeacon 45	27-54-41.908N 080-30-48.160W				SG-SY on pile.	
43485	- Daybeacon 47	27-54-18.541N 080-30-31.780W				SG-SY on pile.	
43490	- LIGHT 48	27-54-12.701N 080-30-30.205W	FI R 4s	16	5	TR-TY on pile.	
43495	- Daybeacon 49	27-54-12.296N 080-30-25.381W				SG-SY on pile.	
43500	- Daybeacon 50	27-54-00.186N 080-30-09.706W				TR-TY on pile.	
43505	- LIGHT 51	27-53-59.611N 080-30-05.295W	FI G 4s	16	5	SG-SY on pile.	
43510	- Daybeacon 52	27-53-53.986N 080-30-04.402W				TR-TY on pile.	
43515	- Daybeacon 51A	27-53-35.858N 080-29-50.024W				SG-SY on pile.	
43520	- LIGHT 53	27-53-18.516N 080-29-39.213W	FI G 4s	12	5	SG-SY on pile.	
43525	- Daybeacon 54	27-53-17.026N 080-29-40.976W				TR-TY on pile.	
43530	- Daybeacon 54A	27-52-54.961N 080-29-29.768W				TR-TY on pile.	
43535	- Daybeacon 55	27-52-38.910N 080-29-19.010W				SG-SY on pile.	
43540	- LIGHT 57	27-52-13.216N 080-29-06.717W	FI G 4s	12	5	SG-SY on pile.	
43545	- Daybeacon 58	27-52-12.307N 080-29-08.945W				TR-TY on pile.	
43546	Sebastian Inlet Marina Daybeacon 2	27-52-19.000N 080-29-22.000W				TR on pile.	Private aid.
43547	Sebastian Inlet Marina Daybeacon 3	27-52-17.000N 080-29-29.000W				SG on pile.	Private aid.
43548	Sebastian Inlet Marina Daybeacon 4	27-52-14.000N 080-29-36.000W				TR on pile.	Private aid.
43549	Sebastian Inlet Marina Daybeacon 5	27-52-14.000N 080-29-37.000W				SG on pile.	Private aid.
43550	- Daybeacon 59	27-51-38.998N 080-28-54.591W				SG-SY on pile.	
43555	- LIGHT 60	27-51-37.452N 080-28-56.344W	FI R 4s	12	5	TR-TY on pile.	
43560	- Daybeacon 61	27-51-13.643N 080-28-40.266W				SG-SY on pile.	
43565	- Daybeacon 62	27-50-45.341N 080-28-26.052W				TR-TY on pile.	
43570	- LIGHT 63	27-50-46.655N 080-28-24.652W	FI G 4s	16	5	SG-SY on pile.	

(1) No.	(2) Name and Location	(3) Position	(4) Characteristic	(5) Height	(6) Range	(7) Structure	(8) Remarks
INTRACOASTAL WATERWAY (Florida) - Seventh District							
PALM SHORES TO WEST PALM BEACH (Chart 11472)							
Eau Gallie - St. Lucie Inlet							
St. Sebastian River							
43571	- Approach Daybeacon 1	27-51-15.120N 080-28-55.500W				SG on pile.	Private aid.
43571.1	- Approach Daybeacon 2	27-51-16.800N 080-28-56.180W				TR on pile.	Private aid.
43571.2	- Approach Daybeacon 3	27-51-22.620N 080-29-10.560W				SG on pile.	Private aid.
43571.3	- Approach Daybeacon 4	27-51-23.640N 080-29-11.100W				TR on pile.	Private aid.
43571.4	- Approach Daybeacon 5	27-51-21.420N 080-29-17.880W				SG on pile.	Private aid.
43571.5	- Approach Daybeacon 6	27-51-22.140N 080-29-18.240W				TR on pile.	Private aid.
Coconut Point							
43575	- Daybeacon 1	27-50-53.459N 080-27-23.845W				SG on pile.	Private aid.
43580	- Daybeacon 2	27-50-52.929N 080-27-24.322W				TR on pile.	Private aid.
43585	- Daybeacon 3	27-50-54.528N 080-27-17.033W				SG on pile.	Private aid.
43590	- Daybeacon 4	27-50-53.855N 080-27-16.778W				TR on pile.	Private aid.
43595	- Daybeacon 5	27-50-59.065N 080-27-13.179W				SG on pile.	Private aid.
43600	- Daybeacon 6	27-50-58.837N 080-27-12.436W				TR on pile.	Private aid.
Indian River (South Section)							
43605	- Daybeacon 64	27-50-20.782N 080-28-15.061W				TR-TY on pile.	
43610	- Daybeacon 65	27-49-57.335N 080-28-02.273W				SG-SY on pile.	
Inlet Marina							
43615	- Daybeacon 1	27-49-30.092N 080-28-11.488W				SG on pile.	Private aid.
43620	- Daybeacon 2	27-49-31.392N 080-28-11.788W				TR on pile.	Private aid.
43625	- Daybeacon 3	27-49-30.192N 080-28-13.488W				SG on pile.	Private aid.
43630	- Daybeacon 4	27-49-30.892N 080-28-14.188W				TR on pile.	Private aid.
Sembler Marine North Channel							
43630.1	Sembler Marina North Channel Daybeacon 2	27-49-53.400N 080-28-08.400W				TR on pile.	Private aid.
43630.2	Sembler Marina North Channel Daybeacon 3	27-49-52.800N 080-28-07.800W				SG on pile.	Private aid.
43630.3	Sembler Marina North Channel Daybeacon 4	27-49-51.000N 080-28-10.800W				TR on pile.	Private aid.
43630.4	Sembler Marina North Channel Daybeacon 5	27-49-48.600N 080-28-11.400W				SG on pile.	Private aid.
43630.5	Sembler Marina North Channel Daybeacon 6	27-49-46.200N 080-28-13.800W				TR on pile.	Private aid.
43630.6	Sembler Marina North Channel Daybeacon 7	27-49-43.200N 080-28-13.800W				SG on pile.	Private aid.
43630.7	Sembler Marina North Channel Daybeacon 8	27-49-42.500N 080-28-14.400W				TR on pile.	Private aid.
43630.8	Sembler Marina North Channel Daybeacon 9	27-49-40.200N 080-28-13.200W				SG on pile.	Private aid.
Sembler							
43635	- Daybeacon 1	27-49-34.292N 080-27-57.187W				SG on pile.	Private aid.
43640	- Daybeacon 2	27-49-33.592N 080-28-02.987W				TR on pile.	Private aid.
43645	- Daybeacon 3	27-49-31.092N 080-28-09.888W				SG on pile.	Private aid.

(1) No.	(2) Name and Location	(3) Position	(4) Characteristic	(5) Height	(6) Range	(7) Structure	(8) Remarks
INTRACOASTAL WATERWAY (Florida) - Seventh District							
PALM SHORES TO WEST PALM BEACH (Chart 11472)							
Eau Gallie - St. Lucie Inlet							
Sembler							
43650	- Daybeacon 4	27-49-32.292N 080-28-08.387W				TR on pile.	Private aid.
43655	- Daybeacon 5	27-49-34.592N 080-28-11.988W				SG on pile.	Private aid.
43660	- Daybeacon 6	27-49-39.092N 080-28-13.988W				TR on pile.	Private aid.
Indian River (South Section)							
43665	- Daybeacon 66	27-49-31.526N 080-27-53.023W				TR-TY on pile.	
43670	- Daybeacon 66A	27-49-14.571N 080-27-44.504W				TR-TY on pile.	
43673	- Buoy 65A	27-49-20.057N 080-27-44.896W				Green can.	
43675	- Daybeacon 65B	27-49-12.023N 080-27-41.265W				SG-SY on pile.	
Indian River Lagoon							
43677.1	- AQUACULTURE BOUNDARY LIGHT A	27-49-10.934N 080-27-16.729W	FI Y 2.5s			NY on pile.	Private aid.
43677.2	- AQUACULTURE BOUNDARY LIGHT B	27-49-11.521N 080-27-05.670W	FI Y 2.5s			NY on pile.	Private aid.
43677.8	- AQUACULTURE BOUNDARY LIGHT H	27-49-21.587N 080-27-06.282W	FI Y 2.5s			NY on pile.	Private aid.
43677.9	- AQUACULTURE BOUNDARY LIGHT I	27-49-21.000N 080-27-17.399W	FI Y 2.5s			NY on pile.	Private aid.
Indian River (South Section)							
43680	- LIGHT 67	27-48-46.323N 080-27-29.264W	FI G 4s	12	5	SG-SY on pile.	
43685	- Daybeacon 68	27-48-45.424N 080-27-30.887W				TR-TY on pile.	
Channel 68 Marina							
43685.1	- Daybeacon 1 (Abandoned)	27-48-39.000N 080-27-39.000W				SG on pile.	Private aid.
43685.2	- Daybeacon 2 (Abandoned)	27-48-42.000N 080-27-39.000W				TR on pile.	Private aid.
43685.3	- Daybeacon 3 (Abandoned)	27-48-45.000N 080-27-39.000W				SG on pile.	Private aid.
43685.4	- Daybeacon 4 (Abandoned)	27-48-43.000N 080-27-49.000W				TR on pile.	Private aid.
43685.5	- Daybeacon 5 (Abandoned)	27-48-44.000N 080-27-52.000W				SG on pile.	Private aid.
43685.6	- Daybeacon 6 (Abandoned)	27-48-40.000N 080-27-48.000W				TR on pile.	Private aid.
Indian River (South Section)							
43690	- Daybeacon 69	27-48-19.443N 080-27-11.816W				SG-SY on pile.	
43695	- Daybeacon 70	27-47-51.641N 080-26-55.943W				TR-TY on pile.	
River Run							
43700	- Daybeacon 1	27-47-44.396N 080-26-56.686W				SG on pile	Private aid.
43705	- Daybeacon 2	27-47-44.896N 080-26-56.846W				TR on pile.	Private aid.
43710	- Daybeacon 3	27-47-42.373N 080-27-05.087W				SG on pile.	Private aid.
43715	- Daybeacon 4	27-47-43.386N 080-27-05.187W				TR on pile.	Private aid.
43720	- Daybeacon 5	27-47-41.697N 080-27-10.787W				SG on pile.	Private aid.
43725	- Daybeacon 6	27-47-42.296N 080-27-10.987W				TR on pile.	Private aid.
43730	- Daybeacon 7	27-47-41.897N 080-27-13.487W				SG on pile.	Private aid.

(1) No.	(2) Name and Location	(3) Position	(4) Characteristic	(5) Height	(6) Range	(7) Structure	(8) Remarks
INTRACOASTAL WATERWAY (Florida) - Seventh District							
PALM SHORES TO WEST PALM BEACH (Chart 11472)							
Eau Gallie - St. Lucie Inlet							
Indian River (South Section)							
43735	- LIGHT 71	27-47-30.089N 080-26-39.314W	FI G 4s	16	5	SG-SY on pile.	
43740	- Daybeacon 72	27-47-27.517N 080-26-40.248W				TR-TY on pile.	
43745	- Daybeacon 73	27-47-07.535N 080-26-23.773W				SG-SY on pile.	
43750	- Daybeacon 74	27-46-40.888N 080-26-08.181W				TR-TY on pile.	
43755	- Daybeacon 75	27-46-16.495N 080-25-48.267W				SG-SY on pile.	
43760	- LIGHT 76	27-46-11.463N 080-25-47.055W	FI R 4s	12	5	TR-TY on pile.	
43765	- Daybeacon 77	27-46-11.016N 080-25-42.299W				SG-SY on pile.	
43770	- Daybeacon 78	27-45-54.826N 080-25-16.587W				TR-TY on pile.	
43775	- LIGHT 79	27-45-54.541N 080-25-11.575W	FI G 4s	16	5	SG-SY on pile.	
43780	- Daybeacon 80	27-45-50.660N 080-25-09.363W				TR-TY on pile.	
43785	- Daybeacon 81	27-45-36.275N 080-24-51.018W				SG-SY on pile.	
43790	- LIGHT 82	27-45-30.637N 080-24-49.093W	FI R 4s	12	5	TR-TY on pile.	
43795	- Daybeacon 83	27-45-32.412N 080-24-41.712W				SG-SY on pile.	
43800	- Daybeacon 84	27-45-28.826N 080-24-24.238W				TR-TY on pile.	
43805	- LIGHT 85	27-45-30.102N 080-24-19.739W	FI G 4s	16	5	SG-SY on pile.	
43810	- Daybeacon 86	27-45-26.730N 080-24-18.355W				TR-TY on pile.	
43815	- Daybeacon 87	27-45-26.773N 080-24-13.434W				SG-SY on pile.	
43820	- Daybeacon 88	27-45-22.355N 080-24-12.998W				TR-TY on pile.	
43825	- LIGHT 89	27-45-19.243N 080-24-08.244W	FI G 4s	16	5	SG-SY on pile.	
43830	- Daybeacon 90	27-45-14.121N 080-24-10.826W				TR-TY on pile.	
43835	- Daybeacon 91	27-45-01.797N 080-24-08.882W				SG-SY on pile.	
43840	- LIGHT 92	27-44-54.318N 080-24-09.995W	FI R 4s	16	5	TR-TY on pile.	
43845	- Daybeacon 93	27-44-51.680N 080-24-07.140W				SG-SY on pile.	
43850	- Daybeacon 94	27-44-45.865N 080-24-07.452W				TR-TY on pile.	
43855	- Daybeacon 95	27-44-37.407N 080-23-59.233W				SG-SY on pile.	
43860	- LIGHT 96	27-44-36.337N 080-24-01.338W	FI R 4s	16	5	TR-TY on pile.	
43865	- Daybeacon 98	27-44-27.305N 080-23-53.801W				TR-TY on pile.	
43870	- LIGHT 99	27-44-25.553N 080-23-49.229W	FI G 4s	16	5	SG-SY on pile.	
43875	- Daybeacon 100	27-44-21.349N 080-23-49.944W				TR-TY on pile.	
43880	- Daybeacon 102	27-44-08.365N 080-23-44.058W				TR-TY on pile.	
43885	- Daybeacon 104	27-44-03.962N 080-23-42.620W				TR-TY on pile.	

(1) No.	(2) Name and Location	(3) Position	(4) Characteristic	(5) Height	(6) Range	(7) Structure	(8) Remarks
INTRACOASTAL WATERWAY (Florida) - Seventh District							
PALM SHORES TO WEST PALM BEACH (Chart 11472)							
Eau Gallie - St. Lucie Inlet							
Indian River (South Section)							
43890	- LIGHT 105	27-44-00.437N 080-23-39.271W	FI G 4s	12	5	SG-SY on pile.	
43895	- Daybeacon 106	27-43-57.245N 080-23-42.353W				TR-TY on pile.	
43900	- Daybeacon 108	27-43-41.599N 080-23-45.270W				TR-TY on pile.	
43905	- Daybeacon 109	27-43-27.731N 080-23-45.325W				SG-SY on pile.	
43910	- LIGHT 110	27-43-24.031N 080-23-48.500W	FI R 4s	16	5	TR-TY on pile.	
43915	- Daybeacon 111	27-43-07.916N 080-23-43.968W				SG-SY on pile.	
43920	- LIGHT 112	27-43-03.026N 080-23-45.399W	FI R 4s	16	5	TR-TY on dolphin.	
43925	- Daybeacon 113	27-43-00.374N 080-23-41.112W				SG-SY on pile.	
43930	- Daybeacon 114	27-42-52.662N 080-23-39.075W				TR-TY on pile.	
43935	- LIGHT 115	27-42-50.427N 080-23-34.899W	FI G 4s	16	5	SG-SY on pile.	
43940	- Daybeacon 116	27-42-45.731N 080-23-36.640W				TR-TY on pile.	
43945	- Daybeacon 117	27-42-21.400N 080-23-30.461W				SG-SY on pile.	
43950	- LIGHT 118	27-42-20.625N 080-23-33.097W	FI R 4s	16	5	TR-TY on dolphin.	
43955	- Daybeacon 120	27-42-04.500N 080-23-27.255W				TR-TY on pile.	
43960	- LIGHT 121	27-41-47.603N 080-23-18.797W	FI G 4s	16	5	SG-SY on dolphin.	
43965	- Daybeacon 122	27-41-46.705N 080-23-21.160W				TR-TY on pile.	
Loggerhead Marina							
43970	- Daybeacon 1	27-41-41.700N 080-23-21.500W				SG on pile.	Private aid.
43975	- Daybeacon 2	27-41-43.000N 080-23-22.900W				TR on pile.	Private aid.
43980	- Daybeacon 3	27-41-41.500N 080-23-24.000W				SG on pile.	Private aid.
43985	- Daybeacon 4	27-41-42.000N 080-23-24.800W				TR on pile.	Private aid.
43990	- Daybeacon 5	27-41-41.000N 080-23-26.000W				SG on pile.	Private aid.
43995	- Daybeacon 6	27-41-42.000N 080-23-26.900W				TR on pile.	Private aid.
44000	- Daybeacon 7	27-41-40.700N 080-23-28.000W				SG on pile.	Private aid.
44005	- Daybeacon 8	27-41-41.500N 080-23-29.100W				TR on pile.	Private aid.
44010	- Daybeacon 9	27-41-40.200N 080-23-30.200W				SG on pile.	Private aid.
44015	- Daybeacon 10	27-41-41.500N 080-23-31.250W				TR on pile.	Private aid.
44020	- Daybeacon 11	27-41-40.000N 080-23-32.300W				SG on pile.	Private aid.
44025	- Daybeacon 12	27-41-41.000N 080-23-33.000W				TR on pile.	Private aid.
44030	- Daybeacon 13	27-41-39.500N 080-23-34.500W				SG on pile.	Private aid.
44035	- Daybeacon 14	27-41-40.600N 080-23-35.200W				TR on pile.	Private aid.
44040	- Daybeacon 15	27-41-40.500N 080-23-37.000W				SG on pile.	Private aid.

(1) No.	(2) Name and Location	(3) Position	(4) Characteristic	(5) Height	(6) Range	(7) Structure	(8) Remarks
INTRACOASTAL WATERWAY (Florida) - Seventh District							
PALM SHORES TO WEST PALM BEACH (Chart 11472)							
Eau Gallie - St. Lucie Inlet							
Loggerhead Marina							
44045	- Daybeacon 16	27-41-39.000N 080-23-37.100W				TR on pile.	Private aid.
Indian River (South Section)							
44050	- Daybeacon 123	27-41-31.825N 080-23-15.009W				SG-SY on pile.	
44055	- LIGHT 124	27-41-31.400N 080-23-17.299W	FI R 4s	16	5	TR-TY on pile.	
44060	- Daybeacon 125	27-41-01.265N 080-23-04.105W				SG-SY on pile.	
Bermuda Bay							
44065	- Daybeacon 1	27-41-05.000N 080-23-04.500W				SG on pile.	Private aid.
44070	- Daybeacon 2	27-41-03.000N 080-23-04.000W				TR on pile.	Private aid.
44075	- Daybeacon 3	27-41-05.000N 080-23-02.500W				SG on pile.	Private aid.
44080	- Daybeacon 4	27-41-03.500N 080-23-02.000W				TR on pile.	Private aid.
44085	- Daybeacon 5	27-41-03.000N 080-23-02.000W				SG on pile.	Private aid.
44090	- Daybeacon 6	27-41-02.000N 080-22-56.000W				TR on pile.	Private aid.
44095	- Daybeacon 7	27-41-03.000N 080-22-53.500W				SG on pile.	Private aid.
44100	- Daybeacon 8	27-41-02.000N 080-22-53.000W				TR on pile.	Private aid.
44105	- Daybeacon 9	27-41-03.100N 080-22-52.000W				SG on pile.	Private aid.
44110	- Daybeacon 10	27-41-02.100N 080-22-51.500W				TR on pile.	Private aid.
44115	- Daybeacon 11	27-41-03.600N 080-22-50.000W				SG on pile.	Private aid.
44120	- Daybeacon 12	27-41-02.500N 080-22-50.000W				TR on pile.	Private aid.
Indian River (South Section)							
44125	- Daybeacon 126	27-40-55.027N 080-23-04.696W				TR-TY on pile.	
44130	- LIGHT 127	27-40-49.555N 080-22-59.869W	FI G 4s	12	5	SG-SY on pile.	
44135	- Daybeacon 128	27-40-47.331N 080-23-02.177W				TR-TY on pile.	
44138	- Daybeacon 128A	27-40-38.676N 080-23-00.616W				TR-TY on pile.	
44140	- Daybeacon 129	27-40-27.404N 080-22-56.945W				SG-SY on pile.	
44145	- Daybeacon 130	27-40-27.487N 080-22-59.245W				TR-TY on pile.	
44150	- Daybeacon 132 Marks rock ledge.	27-40-19.275N 080-22-57.633W				TR-TY on pile.	
44155	- Daybeacon 133	27-40-11.580N 080-22-54.823W				SG-SY on pile.	
44160	- LIGHT 134	27-40-07.653N 080-22-56.431W	FI R 4s	16	5	TR-TY on pile.	
44165	- Daybeacon 135	27-40-04.891N 080-22-52.956W				SG-SY on pile.	
44170	- Daybeacon 136	27-39-49.540N 080-22-47.843W				TR-TY on pile.	
44175	- Daybeacon 137	27-39-31.654N 080-22-36.310W				SG-SY on pile.	
44180	- LIGHT 139	27-39-14.482N 080-22-27.611W	FI G 4s	12	5	SG-SY on pile.	

(1) No.	(2) Name and Location	(3) Position	(4) Characteristic	(5) Height	(6) Range	(7) Structure	(8) Remarks
INTRACOASTAL WATERWAY (Florida) - Seventh District							
PALM SHORES TO WEST PALM BEACH (Chart 11472)							
Eau Gallie - St. Lucie Inlet							
Vero Beach Channel							
44185	- LIGHT 2	27-39-13.876N 080-22-19.460W	FI R 4s	16	5	TR on pile.	
44190	- Daybeacon 3	27-39-15.029N 080-22-20.521W				SG on pile.	
44195	- Daybeacon 4	27-39-22.112N 080-22-14.490W				TR on pile.	
44200	- Daybeacon 5	27-39-22.065N 080-22-15.841W				SG on pile.	
44205	- Turning Basin Daybeacon 7	27-39-27.832N 080-22-15.497W				SG on pile.	
Vero Marine Center							
44210	- Daybeacon 1	27-39-04.514N 080-22-27.482W				SG on pile.	Private aid.
44215	- Daybeacon 2	27-39-05.214N 080-22-27.882W				TR on pile.	Private aid.
44220	- Daybeacon 3	27-39-04.414N 080-22-28.682W				SG on pile.	Private aid.
44225	- Daybeacon 4	27-39-05.014N 080-22-27.982W				TR on pile.	Private aid.
44230	- Daybeacon 5	27-39-04.014N 080-22-30.082W				SG on pile.	Private aid.
44235	- Daybeacon 6	27-39-04.614N 080-22-30.382W				TR on pile.	Private aid.
44240	- Buoy 8	27-39-01.714N 080-22-34.182W				Red nun.	Private aid.
44245	- Buoy 8A	27-39-01.714N 080-22-34.182W				Red nun.	Private aid.
44250	- Buoy 8B	27-39-00.314N 080-22-36.182W				Red nun.	Private aid.
44255	- Buoy 10	27-38-59.714N 080-22-37.182W				Red nun.	Private aid.
Indian River (South Section)							
44260	- Daybeacon 140	27-38-57.737N 080-22-22.955W				TR-TY on pile.	
44265	- LIGHT 141	27-38-51.935N 080-22-18.775W	FI G 4s	16	5	SG-SY on pile.	
44270	- Daybeacon 142	27-38-49.369N 080-22-20.872W				TR-TY on pile.	
Riomar							
44275	- Daybeacon 1	27-38-45.315N 080-22-16.082W				SG on pile.	Private aid.
44280	- Daybeacon 2	27-38-41.715N 080-22-18.182W				TR and NL on dolphin. NL worded RIOMAR.	Private aid.
44285	- Daybeacon 3	27-38-43.815N 080-22-03.682W				SG on pile.	Private aid.
44290	- Daybeacon 4	27-38-41.415N 080-22-03.982W				TR on pile.	Private aid.
44295	- Daybeacon 5	27-38-44.415N 080-21-59.181W				SG on pile.	Private aid.
44300	- Daybeacon 6	27-38-42.315N 080-21-59.481W				TR on pile.	Private aid.
44305	- Daybeacon 7	27-38-44.915N 080-21-55.681W				SG on pile.	Private aid.
44310	- Daybeacon 8	27-38-42.415N 080-21-54.981W				TR on pile.	Private aid.
44315	- Daybeacon 9	27-38-41.915N 080-21-50.781W				SG on pile.	Private aid.
44320	- Daybeacon 10	27-38-39.515N 080-21-49.481W				TR on pile.	Private aid.
44325	- Daybeacon 11	27-38-37.315N 080-21-42.381W				SG on pile.	Private aid.

(1) No.	(2) Name and Location	(3) Position	(4) Characteristic	(5) Height	(6) Range	(7) Structure	(8) Remarks
INTRACOASTAL WATERWAY (Florida) - Seventh District							
PALM SHORES TO WEST PALM BEACH (Chart 11472)							
Eau Gallie - St. Lucie Inlet							
Riomar							
44330	- Daybeacon 12	27-38-36.215N 080-21-44.881W				TR on pile.	Private aid.
44335	- Daybeacon 13	27-38-36.115N 080-21-42.681W				SG on pile.	Private aid.
44340	- Daybeacon 14	27-38-33.615N 080-21-45.481W				TR on pile.	Private aid.
44345	- Daybeacon 16	27-38-32.215N 080-21-43.381W				TR on pile.	Private aid.
Memorial Island Park							
44350	- Buoy 1	27-38-46.015N 080-22-02.182W				Green can.	Private aid.
44355	- Buoy 2	27-38-46.015N 080-21-58.281W				Red nun.	Private aid.
44360	- Buoy 3	27-38-48.215N 080-22-03.282W				Green can.	Private aid.
44365	- Buoy 4	27-38-48.315N 080-22-00.181W				Red nun.	Private aid.
44370	- Buoy 5	27-38-50.715N 080-22-03.982W				Green can.	Private aid.
44375	- Buoy 6	27-38-50.815N 080-22-02.282W				Red nun.	Private aid.
Indian River (South Section)							
44380	- Daybeacon 143	27-38-39.363N 080-22-18.391W				SG-SY on pile.	
44385	- Daybeacon 144	27-38-29.520N 080-22-20.220W				TR-TY on pile.	
44390	- Daybeacon 145	27-38-23.406N 080-22-18.373W				SG-SY on pile.	
44390.1	Tidewater Island Club Channel Daybeacon 1	27-38-33.000N 080-22-43.800W				SG on pile.	Private aid.
44390.2	Tidewater Island Club Channel Daybeacon Junction A	27-38-32.700N 080-22-44.600W				SG on pile.	Private aid.
44390.3	Tidewater Island Club Channel Daybeacon 3	27-38-29.600N 080-22-44.300W				SG on pile.	Private aid.
44390.4	Tidewater Island Club Channel Daybeacon 2	27-38-28.800N 080-22-46.000W				TR on pile.	Private aid.
44390.5	Tidewater Island Club Channel Daybeacon 5	27-38-25.600N 080-22-48.400W				SG on pile.	Private aid.
44390.6	Tidewater Island Club Channal Daybeacon 4	27-38-26.700N 080-22-49.800W				TR on pile.	Private aid.
44390.7	Tidewater Island Club Channel Daybeacon 7	27-38-18.200N 080-22-51.000W				SG on pile.	Private aid.
Vero Isles							
44395	- Daybeacon 1	27-38-19.116N 080-22-23.782W				SG on pile.	Private aid.
44400	- Daybeacon 2	27-38-20.816N 080-22-25.682W				TR on pile.	Private aid.
44405	- Daybeacon 4	27-38-20.616N 080-22-27.982W				TR on pile.	Private aid.
44410	- Daybeacon 5	27-38-19.416N 080-22-28.082W				SG on pile.	Private aid.
44415	- Daybeacon 6	27-38-21.016N 080-22-31.382W				TR on pile.	Private aid.
44420	- Daybeacon 7	27-38-19.916N 080-22-32.282W				SG on pile.	Private aid.
44425	- Daybeacon 8	27-38-22.336N 080-22-31.784W				TR on pile.	Private aid.
44430	- Daybeacon 10	27-38-32.015N 080-22-30.782W				TR on pile.	Private aid.
44435	- Daybeacon 12	27-38-40.115N 080-22-33.082W				TR on pile.	Private aid.
44440	- Daybeacon 14	27-38-44.115N 080-22-32.782W				TR on pile.	Private aid.

(1) No.	(2) Name and Location	(3) Position	(4) Characteristic	(5) Height	(6) Range	(7) Structure	(8) Remarks
INTRACOASTAL WATERWAY (Florida) - Seventh District							
PALM SHORES TO WEST PALM BEACH (Chart 11472)							
Eau Gallie - St. Lucie Inlet							
Vero Isles							
44445	- Daybeacon 16	27-38-47.215N 080-22-32.182W				TR on pile.	Private aid.
44450	- Daybeacon 18	27-38-52.615N 080-22-30.282W				TR on pile.	Private aid.
44455	- Daybeacon 20	27-38-54.515N 080-22-31.882W				TR on pile.	Private aid.
Indian River (South Section)							
44460	- LIGHT 146	27-38-09.271N 080-22-19.594W	FI R 4s	12	5	TR-TY on pile.	
44465	- Daybeacon 147	27-38-09.306N 080-22-17.545W				SG-SY on pile.	
44470	- Daybeacon 146A	27-37-38.787N 080-22-12.458W				TR-TY on pile.	
44475	- LIGHT 148	27-37-28.525N 080-22-10.300W	FI R 4s	16	5	TR-TY on pile.	
44480	- Daybeacon 149	27-37-25.424N 080-22-06.924W				SG-SY on pile.	
44485	- Daybeacon 150	27-37-12.463N 080-22-02.617W				TR-TY on pile.	
44490	- Daybeacon 151	27-37-07.530N 080-21-58.872W				SG-SY on pile.	
44495	- Daybeacon 152	27-36-46.114N 080-21-50.960W				TR-TY on pile.	
44500	- LIGHT 153	27-36-47.444N 080-21-48.798W	FI G 4s	12	5	SG-SY on pile.	
44505	- Daybeacon 154	27-36-22.041N 080-21-40.230W				TR-TY on pile.	
44510	- Daybeacon 155	27-36-01.118N 080-21-30.339W				SG-SY on pile.	
44515	- Daybeacon 156	27-35-37.538N 080-21-22.839W				TR-TY on pile.	
44520	- LIGHT 157	27-35-38.594N 080-21-20.985W	FI G 4s	16	5	SG-SY on pile.	
44525	- Daybeacon 158	27-35-24.480N 080-21-18.919W				TR-TY on pile.	
44530	- LIGHT 159	27-35-24.790N 080-21-17.023W	FI G 4s	16	5	SG-SY on pile.	
44535	Indian River Boat Ramp Daybeacon 1	27-35-22.622N 080-21-25.681W				SG on pile.	Private aid.
44540	Indian River Boat Ramp Daybeacon 2	27-35-23.122N 080-21-25.581W				TR on pile.	Private aid.
44545	Indian River Boat Ramp Daybeacon 3	27-35-22.122N 080-21-34.182W				SG on pile.	Private aid.
44550	Indian River Boat Ramp Daybeacon 4	27-35-23.122N 080-21-35.182W				TR on pile.	Private aid.
44555	Indian River Boat Ramp Daybeacon 5	27-35-12.622N 080-21-38.382W				SG on pile.	Private aid.
44560	Indian River Boat Ramp Daybeacon 6	27-35-13.322N 080-21-39.182W				TR on pile.	Private aid.
44565	Indian River Boat Ramp Daybeacon 7	27-35-09.122N 080-21-46.182W				SG on pile.	Private aid.
44570	Indian River Boat Ramp Daybeacon 8	27-35-10.122N 080-21-46.182W				TR on pile.	Private aid.
44575	Indian River Boat Ramp Daybeacon 9	27-35-09.922N 080-21-50.882W				SG on pile.	Private aid.
44580	Indian River Boat Ramp Daybeacon 10	27-35-11.022N 080-21-50.982W				TR on pile.	Private aid.
44585	Indian River Boat Ramp Daybeacon 11	27-35-10.422N 080-21-51.982W				SG on pile.	Private aid.
44590	Indian River Boat Ramp Daybeacon 12	27-35-11.322N 080-21-52.182W				TR on pile.	Private aid.
44595	- Daybeacon 160	27-35-03.151N 080-21-15.581W				TR-TY on pile.	

(1) No.	(2) Name and Location	(3) Position	(4) Characteristic	(5) Height	(6) Range	(7) Structure	(8) Remarks
INTRACOASTAL WATERWAY (Florida) - Seventh District							
PALM SHORES TO WEST PALM BEACH (Chart 11472)							
Eau Gallie - St. Lucie Inlet							
Moorings Channel							
44600	- Daybeacon 1	27-35-01.122N 080-21-11.181W				SG on pile.	Private aid.
44605	- Daybeacon 2	27-34-55.000N 080-21-09.800W				TR on pile.	Private aid.
44610	- Daybeacon 3	27-34-56.700N 080-21-10.100W				SG on pile.	Private aid.
44615	- Daybeacon 4	27-34-55.000N 080-21-05.400W				TR on pile.	Private aid.
44620	- Daybeacon 5	27-34-56.800N 080-20-51.800W				SG on pile.	Private aid.
44625	- Daybeacon 6	27-34-55.200N 080-20-55.500W				TR on pile.	Private aid.
44630	- Daybeacon 7	27-34-57.000N 080-20-40.900W				SG on pile.	Private aid.
44635	- Daybeacon 8	27-34-55.500N 080-20-44.900W				TR on pile.	Private aid.
44640	- Daybeacon 9	27-34-57.000N 080-20-33.100W				SG on pile.	Private aid.
44645	- Daybeacon 10	27-34-55.500N 080-20-37.100W				TR on pile.	Private aid.
44650	- Daybeacon 12	27-34-55.700N 080-20-31.200W				TR on pile.	Private aid.
44655	- Daybeacon 14	27-34-55.800N 080-20-24.400W				TR on pile.	Private aid.
44660	- Daybeacon 16	27-34-58.300N 080-20-21.100W				TR on pile.	Private aid.
44665	- Daybeacon 18	27-34-55.600N 080-20-19.000W				TR on pile.	Private aid.
44670	- Daybeacon 20	27-34-52.600N 080-20-19.000W				TR on pile.	Private aid.
44675	- Daybeacon 22	27-34-45.100N 080-20-15.800W				TR on pile.	Private aid.
Porpoise Point Channel							
44676	- Daybeacon 1	27-35-04.010N 080-20-37.560W				SG on pile.	Private aid.
44676.1	- Daybeacon 3	27-35-06.840N 080-20-38.220W				SG on pile.	Private aid.
44676.2	- Daybeacon 5	27-35-11.400N 080-20-38.460W				SG on pile.	Private aid.
44676.3	- Daybeacon 7	27-35-16.080N 080-20-39.000W				SG on pile.	Private aid.
44676.4	- Daybeacon 9	27-35-25.200N 080-20-43.140W				SG on pile.	Private aid.
44676.5	- Daybeacon 11	27-35-32.400N 080-20-40.500W				SG on pile.	Private aid.
44676.6	- Daybeacon 12	27-35-32.700N 080-20-40.380W				TR on pile.	Private aid.
44676.7	- Daybeacon 11A	27-35-35.820N 080-20-45.600W				SG on pile.	Private aid.
44676.8	- Daybeacon 12A	27-35-36.660N 080-20-45.300W				TR on pile.	Private aid.
44676.9	- Daybeacon 13	27-35-38.040N 080-20-48.480W				SG on pile.	Private aid.
44677	- Daybeacon 14	27-35-38.460N 080-20-48.000W				TR on pile.	Private aid.
44677.1	- Daybeacon 15	27-35-41.220N 080-20-52.980W				SG on pile.	Private aid.
44677.2	- Daybeacon 16	27-35-41.760N 080-20-52.740W				TR on pile.	Private aid.
44677.3	- Daybeacon 17	27-35-44.220N 080-20-51.780W				SG on pile.	Private aid.
44677.4	- Daybeacon 18	27-35-49.620N 080-20-48.360W				TR on pile.	Private aid.

(1) No.	(2) Name and Location	(3) Position	(4) Characteristic	(5) Height	(6) Range	(7) Structure	(8) Remarks
INTRACOASTAL WATERWAY (Florida) - Seventh District							
PALM SHORES TO WEST PALM BEACH (Chart 11472)							
Eau Gallie - St. Lucie Inlet							
Porpoise Point Channel							
44677.5	- Daybeacon 19	27-35-49.440N 080-20-49.620W				SG on pile.	Private aid.
44677.6	- Daybeacon 20	27-35-53.280N 080-20-43.260W				TR on pile.	Private aid.
44677.7	- Daybeacon 21	27-35-53.620N 080-20-43.460W				SG on pile.	Private aid.
44677.8	- Daybeacon 22	27-35-54.360N 080-20-39.180W				TR on pile.	Private aid.
44677.9	- Daybeacon 23	27-35-54.720N 080-20-39.240W				SG on pile.	Private aid.
44678	- Daybeacon 24	27-35-54.300N 080-20-34.680W				TR on pile.	Private aid.
Indian River (South Section)							
44680	- Daybeacon 161	27-34-37.284N 080-21-09.793W				SG-SY on pile.	
44685	- Daybeacon 163	27-34-14.219N 080-21-06.727W				SG-SY on pile.	
44690	- LIGHT 164	27-34-09.547N 080-21-07.864W	FI R 4s	16	5	TR-TY on pile.	
44695	- Daybeacon 165	27-34-08.640N 080-21-04.234W				SG-SY on pile.	
44700	- Daybeacon 166	27-33-59.590N 080-21-02.203W				TR-TY on pile.	
44705	- LIGHT 167	27-33-57.063N 080-20-58.417W	FI G 4s	12	5	SG-SY on pile.	
Vero Shores							
44710	- Daybeacon 1	27-33-48.825N 080-21-04.881W				SG on pile.	Private aid.
44715	- Daybeacon 2	27-33-49.625N 080-21-05.081W				TR on pile.	Private aid.
44720	- Daybeacon 3	27-33-49.725N 080-21-08.581W				SG on pile.	Private aid.
44725	- Daybeacon 4	27-33-50.425N 080-21-08.881W				TR on pile.	Private aid.
44730	- Daybeacon 5	27-33-49.425N 080-21-12.681W				SG on pile.	Private aid.
44735	- Daybeacon 6	27-33-50.325N 080-21-12.681W				TR on pile.	Private aid.
44740	- Daybeacon 7	27-33-49.325N 080-21-16.382W				SG on pile.	Private aid.
44745	- Daybeacon 8	27-33-50.125N 080-21-16.382W				TR on pile.	Private aid.
44750	- Daybeacon 9	27-33-49.125N 080-21-19.882W				SG on pile.	Private aid.
44755	- Daybeacon 10	27-33-50.025N 080-21-20.082W				TR on pile.	Private aid.
Round Island							
44760	- Daybeacon 1	27-33-43.170N 080-20-45.315W				SG on pile.	Private aid.
44765	- Daybeacon 2	27-33-42.502N 080-20-45.199W				TR on pile.	Private aid.
44770	- Daybeacon 3	27-33-43.460N 080-20-21.375W				SG on pile.	Private aid.
44775	- Daybeacon 4	27-33-42.611N 080-20-16.264W				TR on pile.	Private aid.
44780	- Daybeacon 5	27-33-42.990N 080-20-13.635W				SG on pile.	Private aid.
44785	- Daybeacon 6	27-33-42.489N 080-20-09.799W				TR on pile.	Private aid.
44790	- Daybeacon 7	27-33-41.391N 080-20-04.792W				SG on pile.	Private aid.
44795	- Daybeacon 8	27-33-40.215N 080-19-56.146W				TR on pile.	Private aid.

(1) No.	(2) Name and Location	(3) Position	(4) Characteristic	(5) Height	(6) Range	(7) Structure	(8) Remarks
INTRACOASTAL WATERWAY (Florida) - Seventh District							
PALM SHORES TO WEST PALM BEACH (Chart 11472)							
Eau Gallie - St. Lucie Inlet							
Round Island							
44800	- Daybeacon 9	27-33-39.164N 080-19-55.088W				SG on pile.	Private aid.
44805	- Daybeacon 10	27-33-39.050N 080-19-52.159W				TR on pile.	Private aid.
44810	- Daybeacon 11	27-33-39.834N 080-19-50.314W				SG on pile.	Private aid.
Indian River (South Section)							
44815	- Daybeacon 168	27-33-52.303N 080-20-59.307W				TR-TY on pile.	
44820	- Daybeacon 168A	27-33-28.503N 080-20-54.160W				TR-TY on pile.	
44825	- Daybeacon 169	27-33-02.848N 080-20-45.448W				SG-SY on pile.	
44830	- Daybeacon 170	27-32-58.579N 080-20-46.488W				TR-TY on pile.	
44835	- Daybeacon 170A	27-32-35.223N 080-20-40.622W				TR-TY on pile.	
44840	- Daybeacon 171	27-32-13.071N 080-20-32.273W				SG-SY on pile.	
Linkport Channel							
44845	- Daybeacon 1	27-32-02.129N 080-20-32.181W				SG on pile.	Private aid.
44848	- Daybeacon 2	27-32-05.000N 080-20-35.000W				TR on pile.	Private aid.
44850	- Daybeacon 3	27-32-02.629N 080-20-33.181W				SG on pile.	Private aid.
44855	- Daybeacon 4	27-32-04.129N 080-20-33.181W				TR on pile.	Private aid.
44860	- Daybeacon 5	27-32-03.129N 080-20-34.181W				SG on pile.	Private aid.
44865	- Daybeacon 6	27-32-04.129N 080-20-34.181W				TR on pile.	Private aid.
44870	- Daybeacon 7	27-32-03.129N 080-20-35.181W				SG on pile.	Private aid.
44875	- Daybeacon 8	27-32-04.129N 080-20-35.181W				TR on pile.	Private aid.
Indian River (South Section)							
44880	- LIGHT 172	27-32-05.603N 080-20-32.548W	FIR 4s	16	5	TR-TY on pile.	
44885	- Daybeacon 172A	27-31-38.234N 080-20-24.768W				TR-TY on pile.	
44890	- Daybeacon 173	27-31-14.107N 080-20-16.716W				SG-SY on pile.	
44895	- Daybeacon 174	27-30-47.023N 080-20-11.630W				TR-TY on pile.	
Queen Cove							
44900	Queens Cove Daybeacon 1	27-30-52.531N 080-20-08.481W				SG on pile.	Private aid.
44901	Queens Cove Daybeacon 1A	27-30-55.260N 080-19-59.520W				SG on pile.	Private aid.
44905	Queens Cove Daybeacon 2	27-30-51.931N 080-20-08.381W				TR on pile.	Private aid.
44906	Queens Cove Daybeacon 2A	27-30-54.660N 080-19-59.290W				TR on pile.	Private aid.
44910	Queens Cove Daybeacon 3	27-30-57.531N 080-19-50.280W				SG on pile.	Private aid.
44915	Queens Cove Daybeacon 4	27-30-56.931N 080-19-50.080W				TR on pile.	Private aid.
44920	Queens Cove Daybeacon 5	27-30-59.031N 080-19-44.980W				SG on pile.	Private aid.
44925	Queens Cove Daybeacon 6	27-30-58.431N 080-19-44.780W				TR on pile.	Private aid.

(1) No.	(2) Name and Location	(3) Position	(4) Characteristic	(5) Height	(6) Range	(7) Structure	(8) Remarks
INTRACOASTAL WATERWAY (Florida) - Seventh District							
PALM SHORES TO WEST PALM BEACH (Chart 11472)							
Eau Gallie - St. Lucie Inlet							
Queen Cove							
44930	Queens Cove Daybeacon 7	27-31-00.431N 080-19-39.680W				SG on pile.	Private aid.
44935	Queens Cove Daybeacon 8	27-30-59.131N 080-19-39.480W				TR on pile.	Private aid.
44940	Queens Cove Daybeacon 9	27-31-01.931N 080-19-33.980W				SG on pile.	Private aid.
44945	Queens Cove Daybeacon 10	27-31-01.431N 080-19-33.880W				TR on pile.	Private aid.
44950	Queens Cove Daybeacon 11	27-31-01.931N 080-19-30.580W				SG on pile.	Private aid.
44955	Queens Cove Daybeacon 12	27-31-01.331N 080-19-30.780W				TR on pile.	Private aid.
44960	Queens Cove Daybeacon 13	27-31-00.731N 080-19-28.279W				SG on pile.	Private aid.
44965	Queens Cove Daybeacon 14	27-31-00.231N 080-19-28.679W				TR on pile.	Private aid.
44970	Queens Cove Daybeacon 15	27-30-59.431N 080-19-25.979W				SG on pile.	Private aid.
44975	Queens Cove Daybeacon 16	27-30-59.231N 080-19-26.879W				TR on pile.	Private aid.
Village Marina							
44980	- Daybeacon 1	27-30-36.632N 080-20-12.681W				SG on pile.	Private aid.
44985	- Daybeacon 2	27-30-37.131N 080-20-18.181W				TR on pile.	Private aid.
44990	- Daybeacon 3	27-30-34.132N 080-20-21.181W				SG on pile.	Private aid.
44995	- Daybeacon 4	27-30-35.132N 080-20-25.181W				TR on pile.	Private aid.
45000	- Daybeacon 5	27-30-33.132N 080-20-27.681W				SG on pile.	Private aid.
45005	- Daybeacon 6	27-30-34.132N 080-20-31.181W				TR on pile.	Private aid.
Indian River (South Section)							
45010	- LIGHT 175	27-30-20.011N 080-20-02.262W	Fl G 4s	16	5	SG-SY on pile.	
45015	- Daybeacon 176	27-30-19.538N 080-20-04.304W				TR-TY on pile.	
45020	- Daybeacon 178	27-29-53.395N 080-19-57.366W				TR-TY on pile.	
45025	- Daybeacon 179	27-29-23.423N 080-19-47.045W				SG-SY on pile.	
45030	- Daybeacon 180	27-29-06.102N 080-19-44.722W				TR-TY on pile.	
Riverside Marina							
45035	- (Ft. Pierce) Daybeacon 1	27-28-49.635N 080-19-40.680W				SG and NL on pile; NL worded RIVERSIDE.	Private aid.
45040	- (Ft. Pierce) Daybeacon 2	27-28-50.593N 080-19-43.675W				TR on pile.	Private aid.
45045	- (Ft. Pierce) Daybeacon 3	27-28-48.135N 080-19-45.680W				SG on pile.	Private aid.
45050	- (Ft. Pierce) Daybeacon 4	27-28-49.635N 080-19-48.180W				TR on pile.	Private aid.
45055	- (Ft. Pierce) Daybeacon 5	27-28-46.635N 080-19-50.180W				SG on pile.	Private aid.
45060	- (Ft. Pierce) Daybeacon 6	27-28-47.135N 080-19-53.180W				TR on pile.	Private aid.
45065	- (Ft. Pierce) Daybeacon 7	27-28-44.635N 080-19-55.680W				SG on pile.	Private aid.
45070	- (Ft. Pierce) Daybeacon 8	27-28-46.135N 080-19-58.180W				TR on pile.	Private aid.

(1) No.	(2) Name and Location	(3) Position	(4) Characteristic	(5) Height	(6) Range	(7) Structure	(8) Remarks
INTRACOASTAL WATERWAY (Florida) - Seventh District							
PALM SHORES TO WEST PALM BEACH (Chart 11472)							
Eau Gallie - St. Lucie Inlet							
Indian River (South Section)							
45075	- Daybeacon 181	27-28-37.418N 080-19-35.012W				SG-SY on pile.	
45080	- LIGHT 182	27-28-32.220N 080-19-35.813W	FI R 4s	16	5	TR-TY on pile.	Higher intensity to the north.
45085	- Daybeacon 184	27-28-05.702N 080-19-23.129W				TR-TY on pile.	
Taylor Creek Channel							
45090	- Daybeacon 1	27-28-02.181N 080-19-23.881W				SG on pile.	
45095	- Daybeacon 2	27-28-02.638N 080-19-27.834W				TR on pile.	
45100	- Daybeacon 3	27-28-00.810N 080-19-31.645W				SG on pile.	
45105	- Daybeacon 4	27-28-01.704N 080-19-32.144W				TR on pile.	
Indian River (South Section)							
45110	- Daybeacon 186	27-27-53.438N 080-19-16.399W				TR-TY on pile.	
45115	- LIGHT 187	27-27-47.803N 080-19-11.262W	FI G 4s	16	5	SG-SY on pile.	
45120 9970	FORT PIERCE INLET INNER HARBOR LIGHT 16	27-27-42.747N 080-19-05.859W	Q R	17	4	TR on pile.	
45125 9975	FORT PIERCE INLET INNER HARBOR LIGHT 17	27-27-38.395N 080-19-04.902W	Q G	16	4	SG on pile.	
Faber Cove							
45130	- Daybeacon 2	27-27-11.739N 080-18-46.679W				TR on pile.	Private aid.
45135	- Daybeacon 3	27-27-15.139N 080-18-47.279W				SG on pile.	Private aid.
45140	- Daybeacon 4	27-27-16.639N 080-18-35.578W				TR on pile.	Private aid.
45145	- Daybeacon 5	27-27-21.539N 080-18-30.778W				SG on pile.	Private aid.
45150	- Daybeacon 7	27-27-24.638N 080-18-25.878W				SG on pile.	Private aid.
45155	- Daybeacon 9	27-27-30.238N 080-18-10.978W				SG on pile.	Private aid.
45160	- Daybeacon 10	27-27-32.138N 080-18-07.878W				TR on pile.	Private aid.
45165	- Daybeacon 11	27-27-37.138N 080-18-08.178W				SG on pile.	Private aid.
45170	- Daybeacon 12	27-27-38.238N 080-18-05.478W				TR on pile.	Private aid.
45175	- Daybeacon 12A	27-27-41.138N 080-18-05.178W				TR on pile.	Private aid.
45180	- Daybeacon 13	27-27-42.538N 080-18-04.177W				SG on pile.	Private aid.
45185	- Daybeacon 14	27-27-41.038N 080-17-57.177W				TR on pile.	Private aid.
45190	- Daybeacon 15	27-27-43.638N 080-17-55.477W				SG on pile.	Private aid.
Indian River (South Section)							
45195	- Daybeacon 188	27-27-07.537N 080-18-57.427W				TR-TY on pile.	
45200	- <i>Lighted Buoy 188A</i>	27-26-54.968N 080-18-51.852W	FI R 2.5s		4	Red.	
45255	- Daybeacon 189	27-26-39.944N 080-18-43.621W				SG-SY on pile.	
45260	- Daybeacon 190	27-26-16.054N 080-18-35.587W				TR-TY on pile.	
45265	- Daybeacon 191	27-25-54.460N 080-18-24.339W				SG-SY on pile.	

(1) No.	(2) Name and Location	(3) Position	(4) Characteristic	(5) Height	(6) Range	(7) Structure	(8) Remarks
INTRACOASTAL WATERWAY (Florida) - Seventh District							
PALM SHORES TO WEST PALM BEACH (Chart 11472)							
Eau Gallie - St. Lucie Inlet							
Indian River (South Section)							
45270	- LIGHT 192	27-25-26.588N 080-18-14.276W	FI R 4s	16	5	TR-TY on pile.	
45275	- Daybeacon 193	27-25-03.466N 080-18-02.578W				SG-SY on pile.	
45280	- Daybeacon 194	27-24-38.489N 080-17-53.472W				TR-TY on pile.	
45285	- Daybeacon 195	27-24-08.456N 080-17-39.172W				SG-SY on pile.	
45290	- Daybeacon 196	27-23-47.562N 080-17-32.683W				TR-TY on pile.	
45295	- LIGHT 197	27-23-24.219N 080-17-19.772W	FI G 4s	14	5	SG-SY on pile.	
45300	- Daybeacon 198	27-22-58.045N 080-17-12.127W				TR-TY on pile.	
45305	- Daybeacon 199	27-22-33.596N 080-16-59.055W				SG-SY on pile.	
45310	- Daybeacon 200	27-22-07.056N 080-16-51.643W				TR-TY on pile.	
45315	- Daybeacon 201	27-21-44.098N 080-16-37.389W				SG-SY on pile.	
45320	- LIGHT 202	27-21-19.143N 080-16-29.122W	FI R 4s	16	5	TR-TY on pile.	
45325	- Daybeacon 203	27-21-20.501N 080-16-26.619W				SG-SY on pile.	
St. Lucie Power Plant Channel							
45330	- Daybeacon 1	27-21-00.108N 080-16-00.375W				SG on pile.	Private aid.
45335	- Daybeacon 2	27-21-04.052N 080-16-07.275W				TR on pile.	Private aid.
45340	- Daybeacon 3	27-21-04.352N 080-15-53.574W				SG on pile.	Private aid.
45345	- Daybeacon 4	27-21-01.452N 080-15-40.174W				TR on pile.	Private aid.
45350	- Daybeacon 5	27-21-01.252N 080-15-27.574W				SG on pile.	Private aid.
45353	<i>St. Lucie Power Plant Lighted Buoy A</i>	27-21-56.810N 080-14-36.960W	FI Y 4s			Yellow.	Private aid.
45353.1	<i>St. Lucie Power Plant Lighted Buoy B</i>	27-21-10.440N 080-14-12.530W	FI Y 4s			Yellow.	Private aid.
45353.2	<i>St. Lucie Power Plant Lighted Buoy C</i>	27-20-21.220N 080-13-50.800W	FI Y 4s			Yellow.	Private aid.
45353.3	<i>St. Lucie Power Plant Lighted Buoy D</i>	27-21-15.490N 080-14-06.950W	FI Y 4s			Yellow.	Private aid.
45353.4	<i>St. Lucie Power Plant Lighted Buoy E</i>	27-21-14.530N 080-14-05.600W	FI Y 4s			Yellow.	Private aid.
45353.5	<i>St. Lucie Power Plant Lighted Buoy F</i>	27-21-12.600N 080-14-01.840W	FI Y 4s			Yellow.	Private aid.
45353.6	<i>St. Lucie Power Plant Lighted Buoy G</i>	27-20-53.760N 080-13-58.570W	FI Y 4s			Yellow.	Private aid.
45353.7	<i>St. Lucie Power Plant Lighted Buoy H</i>	27-20-45.740N 080-13-42.670W	FI Y 4s			Yellow.	Private aid.
Indian River (South Section)							
45355	- Daybeacon 205	27-20-55.312N 080-16-13.431W				SG-SY on pile.	
45360	- Daybeacon 206	27-20-30.322N 080-16-04.239W				TR-TY on pile.	
45365	- Daybeacon 207	27-20-08.150N 080-15-47.617W				SG-SY on pile.	
45370	- Daybeacon 208	27-19-44.794N 080-15-37.857W				TR-TY on pile.	
45375	- LIGHT 209	27-19-17.477N 080-15-20.563W	FI G 4s	14	5	SG-SY on pile.	

(1) No.	(2) Name and Location	(3) Position	(4) Characteristic	(5) Height	(6) Range	(7) Structure	(8) Remarks
INTRACOASTAL WATERWAY (Florida) - Seventh District							
PALM SHORES TO WEST PALM BEACH (Chart 11472)							
Eau Gallie - St. Lucie Inlet							
Indian River (South Section)							
45380	- Daybeacon 210	27-18-52.541N 080-15-09.124W				TR-TY on pile.	
45385	- Daybeacon 211	27-18-28.176N 080-14-53.505W				SG-SY on pile.	
45390	- Daybeacon 212	27-18-00.500N 080-14-40.636W				TR-TY on pile.	
Island Dunes Marina							
45395	- Daybeacon 2	27-17-49.160N 080-14-21.172W				TR on pile.	Private aid.
45400	- Daybeacon 3	27-18-05.159N 080-14-07.171W				SG on pile.	Private aid.
45405	- Daybeacon 4	27-18-19.159N 080-13-53.171W				TR on pile.	Private aid.
45410	- Daybeacon 5	27-18-25.159N 080-13-39.170W				SG on pile.	Private aid.
Indian River (South Section)							
45415	- Daybeacon 213	27-17-38.102N 080-14-26.192W				SG-SY on pile.	
45420	- LIGHT 214	27-17-13.814N 080-14-15.982W	FI R 4s	16	5	TR-TY on pile.	
Nettles Island Channel							
45425	- Daybeacon 1	27-16-56.000N 080-14-01.000W				SG on pile.	Private aid.
45430	- Daybeacon 2	27-16-59.000N 080-13-51.000W				TR on pile.	Private aid.
45435	- Daybeacon 3	27-17-04.200N 080-13-37.800W				SG on pile.	Private aid.
45440	- Daybeacon 4	27-17-02.500N 080-13-38.000W				TR on pile.	Private aid.
45445	- Daybeacon 6	27-16-54.000N 080-13-34.500W				TR on pile.	Private aid.
45450	- Daybeacon 8	27-17-00.000N 080-13-17.900W				TR on pile.	Private aid.
45455	- Daybeacon 10	27-17-03.000N 080-13-06.000W				TR on pile.	Private aid.
Indian River (South Section)							
45460	- Daybeacon 215	27-16-50.860N 080-14-00.485W				SG-SY on pile.	
45465	- Daybeacon 216	27-16-25.513N 080-13-49.375W				TR-TY on pile.	
45470	- Daybeacon 217	27-16-02.174N 080-13-34.397W				SG-SY on pile.	
45475	- Daybeacon 219	27-15-38.761N 080-13-22.063W				SG-SY on pile.	
Jensen Beach Channel							
45480	- Daybeacon 1	27-15-11.066N 080-13-32.170W				SG on pile.	Private aid.
45485	- Daybeacon 2	27-15-11.266N 080-13-32.170W				TR on pile.	Private aid.
45490	- Daybeacon 3	27-15-11.066N 080-13-35.170W				SG on pile.	Private aid.
45495	- Daybeacon 4	27-15-11.266N 080-13-35.170W				TR on pile.	Private aid.
45500	- Daybeacon 5	27-15-11.066N 080-13-39.170W				SG on pile.	Private aid.
45505	- Daybeacon 6	27-15-11.266N 080-13-39.170W				TR on pile.	Private aid.
Indian River (South Section)							
45575	- Daybeacon 220	27-14-49.654N 080-12-57.645W				TR-TY on pile.	
45580	- Daybeacon 221	27-14-26.134N 080-12-40.347W				SG-SY on pile.	

(1) No.	(2) Name and Location	(3) Position	(4) Characteristic	(5) Height	(6) Range	(7) Structure	(8) Remarks
INTRACOASTAL WATERWAY (Florida) - Seventh District							
PALM SHORES TO WEST PALM BEACH (Chart 11472)							
Eau Gallie - St. Lucie Inlet							
Rigles Cove Channel							
45585	- Daybeacon 1	27-15-12.166N 080-12-57.163W				SG on pile.	Private aid.
45590	- Daybeacon 2	27-15-08.166N 080-12-56.169W				TR on pile.	Private aid.
45595	- Daybeacon 3	27-15-14.166N 080-12-51.168W				SG on pile.	Private aid.
45600	- Daybeacon 4	27-15-11.166N 080-12-49.168W				TR on pile.	Private aid.
45605	- Daybeacon 5	27-15-15.166N 080-12-45.168W				SG on pile.	Private aid.
45610	- Daybeacon 6	27-15-13.166N 080-12-44.168W				TR on pile.	Private aid.
45615	- Daybeacon 7	27-15-17.166N 080-12-39.168W				SG on pile.	Private aid.
45620	- Daybeacon 8	27-15-14.166N 080-12-40.168W				TR on pile.	Private aid.
45625	- Daybeacon 9	27-15-14.166N 080-12-34.168W				SG on pile.	Private aid.
45630	- Daybeacon 10	27-15-12.166N 080-12-37.168W				TR on pile.	Private aid.
45631	- Daybeacon 12	27-15-08.166N 080-12-33.168W				TR on pile.	Private aid.
45632	- Daybeacon 14	27-15-09.166N 080-12-24.167W				TR on pile.	Private aid.
45632.1	- Daybeacon 16	27-15-09.800N 080-12-14.590W				TR on pile.	Private aid.
45632.2	- Daybeacon 18	27-15-07.950N 080-12-12.790W				TR on pile.	Private aid.
45632.3	- Daybeacon 19	27-15-08.950N 080-12-11.760W				SG on pile.	Private aid.
45632.4	- Daybeacon 20	27-15-00.830N 080-12-03.770W				TR on pile.	Private aid.
45632.5	- Daybeacon 21	27-14-54.920N 080-11-55.370W				SG on pile.	Private aid.
45632.6	- Daybeacon 23	27-14-51.850N 080-11-53.670W				SG on pile.	Private aid.
45632.7	- Daybeacon 24	27-14-52.160N 080-11-52.200W				TR on pile.	Private aid.
45632.8	- Daybeacon 25	27-14-53.190N 080-11-50.530W				SG on pile.	Private aid.
45632.9	- Daybeacon 26	27-14-52.730N 080-11-50.830W				TR on pile.	Private aid.
45633	Rigles Cove Channel Daybeacon 27	27-14-53.890N 080-11-49.250W				SG on pile.	Private aid.
45633.1	- Daybeacon 28	27-14-53.440N 080-11-49.150W				TR on pile.	Private aid.
Indian River (South Section)							
45635	- Daybeacon 222	27-14-06.166N 080-12-32.141W				TR-TY on pile.	
Anchors Aweigh Marina							
45645	Bailey Boat Channel Daybeacon 1	27-14-02.168N 080-12-33.667W				SG on pile.	Private aid.
45650	Bailey Boat Channel Daybeacon 2	27-14-03.968N 080-12-34.167W				TR on pile.	Private aid.
45655	Bailey Boat Channel Daybeacon 3	27-13-59.168N 080-12-42.268W				SG on pile.	Private aid.
45660	Bailey Boat Channel Daybeacon 4	27-14-00.668N 080-12-41.568W				TR on pile.	Private aid.
45665	Bailey Boat Channel Daybeacon 5	27-13-56.669N 080-12-48.668W				SG on pile.	Private aid.
45670	Bailey Boat Channel Daybeacon 6	27-13-57.868N 080-12-49.168W				TR on pile.	Private aid.

(1) No.	(2) Name and Location	(3) Position	(4) Characteristic	(5) Height	(6) Range	(7) Structure	(8) Remarks
INTRACOASTAL WATERWAY (Florida) - Seventh District							
PALM SHORES TO WEST PALM BEACH (Chart 11472)							
Eau Gallie - St. Lucie Inlet							
Anchors Aweigh Marina							
45675	Bailey Boat Channel Daybeacon 7	27-13-53.869N 080-12-54.168W				SG on pile.	Private aid.
45680	Bailey Boat Channel Daybeacon 8	27-13-55.169N 080-12-54.168W				TR on pile.	Private aid.
45685	Bailey Boat Channel Daybeacon 9	27-13-53.369N 080-13-00.068W				SG on pile.	Private aid.
45690	Bailey Boat Channel Daybeacon 10	27-13-55.169N 080-12-59.968W				TR on pile.	Private aid.
45695	Bailey Boat Channel Daybeacon 11	27-13-55.169N 080-12-59.968W				SG on pile.	Private aid.
45700	Bailey Boat Channel Daybeacon 12	27-13-55.169N 080-12-59.968W				TR on pile.	Private aid.
45705	Bailey Boat Channel Daybeacon 13	27-13-55.169N 080-12-59.968W				SG on pile.	Private aid.
Indian River (South Section)							
45705.5	- LIGHT 223	27-13-49.155N 080-12-18.385W	FIG 4s	16	5	SG-SY on pile.	
Outrigger Harbour							
45710	- Daybeacon 1	27-13-31.200N 080-12-14.500W				SG on pile.	Private aid.
45715	- Daybeacon 2	27-13-33.000N 080-12-16.000W				TR on pile.	Private aid.
45720	- Daybeacon 3	27-13-27.000N 080-12-22.667W				SG on pile.	Private aid.
45725	- Daybeacon 4	27-13-29.000N 080-12-23.167W				TR on pile.	Private aid.
45730	- Daybeacon 6	27-13-27.500N 080-12-29.167W				TR on pile.	Private aid.
Outrigger Resort							
45735	- Daybeacon 1	27-13-28.500N 080-12-32.000W				SG on pile.	Private aid.
45740	- Daybeacon 2	27-13-29.000N 080-12-31.000W				TR on pile.	Private aid.
45745	- Daybeacon 3	27-13-29.800N 080-12-34.900W				SG on pile.	Private aid.
45750	- Daybeacon 4	27-13-30.100N 080-12-34.000W				TR on pile.	Private aid.
45755	- Daybeacon 5	27-13-30.000N 080-12-38.000W				SG on pile.	Private aid.
Outrigger Harbour							
45760	- Daybeacon 7	27-13-23.000N 080-12-30.667W				SG on pile.	Private aid.
45765	- Daybeacon 8	27-13-26.170N 080-12-32.000W				TR on pile.	Private aid.
45770	- Daybeacon 9	27-13-22.000N 080-12-34.167W				SG on pile.	Private aid.
45775	- Daybeacon 10	27-13-24.850N 080-12-35.167W				TR on pile.	Private aid.
45777	- Daybeacon 11	27-13-20.000N 080-12-38.000W				SG on pile.	Private aid.
45779	- Daybeacon 12	27-13-40.000N 080-12-38.000W				TR on pile.	Private aid.
Indian River (South Section)							
45780	- Daybeacon 224	27-13-27.526N 080-12-08.463W				TR-TY on pile.	
45785	- Daybeacon 225	27-13-07.791N 080-11-54.508W				SG-SY on pile.	
Anglers Cove							
45790	- Daybeacon 1	27-13-26.170N 080-11-12.164W				SG on pile.	Private aid.
45795	- Daybeacon 2	27-10-00.058N 080-10-54.825W				TR on pile.	Private aid.

(1) No.	(2) Name and Location	(3) Position	(4) Characteristic	(5) Height	(6) Range	(7) Structure	(8) Remarks
INTRACOASTAL WATERWAY (Florida) - Seventh District							
PALM SHORES TO WEST PALM BEACH (Chart 11472)							
Eau Gallie - St. Lucie Inlet							
Anglers Cove							
45800	- Daybeacon 3	27-13-29.170N 080-11-07.164W				SG on pile.	Private aid.
45805	- Daybeacon 4	27-13-21.170N 080-11-09.164W				TR on pile.	Private aid.
45810	- Daybeacon 6	27-13-21.170N 080-11-04.164W				TR on pile.	Private aid.
Indian River (South Section)							
45815	- Daybeacon 226	27-12-46.220N 080-11-44.401W				TR-TY on pile.	
Indian River Plantation Marina Channel							
45820	- Daybeacon 1	27-12-21.772N 080-11-19.864W				SG on pile.	Private aid.
45825	Ind River Plantation Marina Channel Daybeacon 2	27-12-18.872N 080-11-17.964W				TR on pile.	Private aid.
45830	Ind River Plantation Marina Channel Daybeacon 3	27-12-29.372N 080-11-08.464W				SG on pile.	Private aid.
45835	Ind River Plantation Marina Channel Daybeacon 4	27-12-27.072N 080-11-06.964W				TR on pile.	Private aid.
Indian River (South Section)							
45840	- Daybeacon 228	27-12-04.596N 080-11-18.950W				TR-TY on pile.	
45845	- LIGHT 229	27-11-59.011N 080-11-14.008W	FI G 4s	12	5	SG-SY on pile.	
45850	Indian River South Section Daybeacon 230	27-11-54.589N 080-11-14.890W				TR-TY on pile.	
45855	- LIGHT 231	27-11-27.312N 080-11-05.356W	FI G 4s	12	5	SG-SY on pile.	
45860	- Daybeacon 232	27-11-26.342N 080-11-07.480W				TR-TY on pile.	
45863	Breakwater Danger Daybeacon A	27-11-26.890N 080-11-14.170W				NW on pile worded DANGER.	Private aid.
45863.1	Breakwater Danger Daybeacon B	27-11-26.520N 080-11-17.460W				NW on pile worded DANGER.	Private aid.
45865	- LIGHT 233	27-11-00.561N 080-11-02.239W	FI G 4s	12	5	SG-SY on pile.	
45870	- Daybeacon 234	27-11-00.567N 080-11-04.637W				TR-TY on pile.	
45875	- Daybeacon 235	27-10-41.926N 080-11-02.179W				SG-SY on pile.	
45880	- LIGHT 236	27-10-37.080N 080-11-06.311W	Q R	16	4	TR-TY on pile.	
Sewalls Point							
45885	- Daybeacon 1	27-10-31.176N 080-11-07.163W				SG on pile.	Private aid.
45890	- Daybeacon 2	27-10-33.676N 080-11-07.363W				TR on pile.	Private aid.
45895	- Daybeacon 3	27-10-31.076N 080-11-12.663W				SG on pile.	Private aid.
45900	- Daybeacon 4	27-10-33.676N 080-11-12.663W				TR on pile.	Private aid.
Indian River (South Section)							
45905	- Daybeacon 237	27-10-30.803N 080-10-59.934W				SG-SY on pile.	
45910	- Daybeacon 238	27-10-19.452N 080-10-58.518W				TR-TY on pile.	
45915	- LIGHT 239	27-10-15.896N 080-10-50.049W	FI G 4s			SG-SY on pile.	
45915.5	- LIGHT 240	27-10-03.760N 080-10-50.705W	FI R 6s	16	5	TR-TY on pile.	
St. Lucie Inlet - Jupiter Inlet							
Great Pocket							
45925	- Daybeacon 2	27-09-44.053N 080-10-40.875W				TR-TY on pile.	

(1) No.	(2) Name and Location	(3) Position	(4) Characteristic	(5) Height	(6) Range	(7) Structure	(8) Remarks
INTRACOASTAL WATERWAY (Florida) - Seventh District							
PALM SHORES TO WEST PALM BEACH (Chart 11472)							
St. Lucie Inlet - Jupiter Inlet							
Great Pocket							
45930	- LIGHT 3	27-09-44.990N 080-10-39.106W	FI G 4s	12	5	SG-SY on pile.	
45935	- Daybeacon 3A	27-09-35.496N 080-10-33.032W				SG-SY on pile.	
45940	- LIGHT 4	27-09-34.811N 080-10-35.246W	FI R 2.5s	13	5	TR-TY on pile.	
45945	- Daybeacon 5	27-09-26.891N 080-10-24.996W				SG-SY on pile.	
45950	- LIGHT 6	27-09-22.908N 080-10-23.557W	FI R 4s	16	5	TR-TY on pile.	
45955	- Daybeacon 7	27-09-21.403N 080-10-18.177W				SG-SY on pile.	
45960	- Daybeacon 8	27-09-15.213N 080-10-12.389W				TR-TY on pile.	
45965	- LIGHT 9	27-09-14.045N 080-10-06.947W	FI G 4s	16	5	SG-SY on pile.	
45970	- Daybeacon 10	27-09-09.942N 080-10-06.227W				TR-TY on pile.	
Miles Grant							
45975	- Daybeacon 1	27-09-12.179N 080-10-13.961W				SG on pile.	Private aid.
45980	- Daybeacon 2	27-09-12.379N 080-10-15.261W				TR on pile.	Private aid.
45985	- Daybeacon 3	27-09-10.979N 080-10-13.961W				SG on pile.	Private aid.
45990	- Daybeacon 4	27-09-10.779N 080-10-15.161W				TR on pile.	Private aid.
45995	- Daybeacon 6	27-09-09.180N 080-10-14.961W				TR on pile.	Private aid.
46000	- Daybeacon 7	27-09-07.980N 080-10-14.161W				SG on pile.	Private aid.
St. Lucie Inlet - Jupiter Inlet							
46005	St Lucie Inlet State Park Channel Daybeacon 1	27-08-58.856N 080-09-52.803W				SG on pile.	Private aid.
46010	St Lucie Inlet State Park Channel Daybeacon 2	27-08-59.568N 080-09-52.804W				TR on pile.	Private aid.
Great Pocket							
46015	- LIGHT 11	27-08-49.197N 080-09-50.282W	FI G 4s	16	5	SG-SY on pile.	
46020	- Daybeacon 12	27-08-49.206N 080-09-52.710W				TR-TY on pile.	
46025	- Daybeacon 13	27-08-31.080N 080-09-42.897W				SG-SY on pile.	
46030	- LIGHT 14	27-08-28.439N 080-09-44.196W	FI R 4s	12	5	TR-TY on pile.	
Peck Lake							
46035	NORTH JUPITER NARROWS LIGHT 15	27-07-41.626N 080-09-03.190W	FI G 4s	16	5	SG-SY on pile.	
46040	- Daybeacon 16	27-07-40.612N 080-09-04.936W				TR-TY on pile.	
46045	- Daybeacon 18	27-07-17.033N 080-08-54.043W				TR-TY on pile.	
46050	- LIGHT 19	27-06-52.007N 080-08-40.170W	FI G 4s	12	5	SG-SY on pile.	
46055	- Daybeacon 20	27-06-50.033N 080-08-41.359W				TR-TY on pile.	
46060	Loblolly Bay Marina Daybeacon 1	27-06-43.185N 080-08-37.957W				SG on pile	Private aid.
46065	Loblolly Bay Marina Daybeacon 2	27-06-44.185N 080-08-38.157W				TR on pile.	Private aid.
46070	- Daybeacon 21	27-06-31.375N 080-08-29.767W				SG-SY on pile.	

(1) No.	(2) Name and Location	(3) Position	(4) Characteristic	(5) Height	(6) Range	(7) Structure	(8) Remarks
INTRACOASTAL WATERWAY (Florida) - Seventh District							
PALM SHORES TO WEST PALM BEACH (Chart 11472)							
St. Lucie Inlet - Jupiter Inlet							
South Jupiter Narrows							
46075	- LIGHT 23	27-05-59.652N 080-08-13.624W	FI G 4s	12	5	SG-SY on pile.	
46080	- Daybeacon 24	27-05-40.843N 080-08-13.423W				TR-TY on pile.	
46085	- Daybeacon 25	27-05-30.488N 080-08-11.009W				SG-SY on pile.	
46087	- Daybeacon 25A	27-05-23.762N 080-08-07.767W				SG-SY on pile.	
46090	- Daybeacon 27	27-05-07.864N 080-07-50.883W				SG-SY on pile.	
46095	- Daybeacon 28	27-04-59.903N 080-07-49.291W				TR-TY on pile.	
46100	- Daybeacon 30	27-04-28.000N 080-07-38.009W				TR-TY on pile.	
Hobe Sound							
46105	- Daybeacon 31	27-03-19.003N 080-07-09.163W				SG-SY on pile.	
46110	- LIGHT 32	27-03-14.051N 080-07-09.865W	FI R 4s	16	5	TR-TY on pile.	
46115	- Daybeacon 33	27-03-12.850N 080-07-06.490W				SG-SY on pile.	
46120	- Daybeacon 34	27-03-00.020N 080-06-59.818W				TR-TY on pile.	
46125	- Daybeacon 35	27-02-39.092N 080-06-44.168W				SG-SY on pile.	
46130	- Daybeacon 36	27-02-17.706N 080-06-31.948W				TR-TY on pile.	
46135	- LIGHT 37	27-02-14.765N 080-06-27.617W	FI G 4s	12	5	SG-SY on pile.	
46140	- Daybeacon 38	27-02-10.198N 080-06-28.251W				TR-TY on pile.	
46145	- Daybeacon 40	27-01-43.972N 080-06-17.650W				TR-TY on pile.	
46150	- Daybeacon 41	27-01-21.235N 080-06-05.131W				SG-SY on pile.	
46155	- Daybeacon 42	27-00-54.097N 080-05-55.691W				TR-TY on pile.	
46160	- LIGHT 43	27-00-28.832N 080-05-42.634W	FI G 4s	16	5	SG-SY on pile.	
46165	- Daybeacon 44	27-00-27.676N 080-05-43.906W				TR-TY on pile.	
46170	- Daybeacon 46	27-00-03.692N 080-05-36.548W				TR-TY on pile.	
Jupiter Sound							
46175	- LIGHT 47	26-59-42.818N 080-05-28.940W	FI G 4s	16	5	SG-SY on pile.	
46180	- Daybeacon 48	26-59-42.307N 080-05-30.900W				TR-TY on pile.	
46185	- Daybeacon 49	26-59-17.317N 080-05-25.819W				SG-SY on pile.	
46190	- LIGHT 50	26-59-11.997N 080-05-27.777W	FI R 4s	16	5	TR-TY on dolphin.	
46195	- Daybeacon 52	26-58-42.217N 080-05-09.505W				TR-TY on pile.	
46200	- LIGHT 53	26-58-43.039N 080-05-07.576W	FI G 4s	16	5	SG-SY on pile.	
46205	- Daybeacon 54	26-58-33.532N 080-05-06.651W				TR-TY on pile.	
46210	- Daybeacon 56	26-58-13.369N 080-04-59.656W				TR-TY on pile.	
46215	- Daybeacon 57	26-57-53.342N 080-04-51.874W				SG-SY on pile.	

(1) No.	(2) Name and Location	(3) Position	(4) Characteristic	(5) Height	(6) Range	(7) Structure	(8) Remarks
INTRACOASTAL WATERWAY (Florida) - Seventh District							
PALM SHORES TO WEST PALM BEACH (Chart 11472)							
St. Lucie Inlet - Jupiter Inlet							
Jupiter Sound							
46220	- Daybeacon 58	26-57-29.872N 080-04-46.390W				TR-TY on pile.	
46225	- LIGHT 59	26-57-26.721N 080-04-43.305W	FI G 4s	16	5	SG-SY on pile.	
46230	- Daybeacon 60	26-57-23.074N 080-04-45.160W				TR-TY on pile.	
Jupiter Inlet							
46235	- LIGHT 1	26-56-45.500N 080-04-47.580W	FI G 4s	16	5	SG-SY on pile.	
46240	- Buoy 2	26-56-49.565N 080-04-47.706W				Red nun with yellow triangle.	
46245	- Buoy 3	26-56-49.227N 080-04-57.166W				Green can with yellow square.	
46250	- LIGHT 4	26-56-52.159N 080-05-18.712W	FI R 4s	16	5	TR-TY on pile.	
Loxahatchee River							
46255	- Daybeacon 1	26-56-52.248N 080-05-29.908W				SG on pile.	Private aid.
46260	- Daybeacon 2	26-56-53.534N 080-05-29.090W				TR on pile.	Private aid.
46262	- Daybeacon 3	26-56-53.340N 080-05-35.600W				SG on pile.	Private aid.
46265	- LIGHT 4	26-56-55.095N 080-05-34.708W	FI R 6s			TR on pile.	Private aid.
46270	- Daybeacon 5	26-56-55.269N 080-05-43.644W				SG on pile.	Private aid.
46275	- Daybeacon 6	26-56-57.360N 080-05-43.200W				TR on pile.	Private aid.
46280	- Daybeacon 7	26-56-56.937N 080-05-50.502W				SG on pile.	Private aid.
46285	- JUNCTION LIGHT A	26-57-00.381N 080-05-53.890W	FI (2+1)R 6s			JR on pile.	Private aid.
46290	- Daybeacon 9	26-56-57.675N 080-05-53.662W				SG on pile.	Private aid.
46295	- Daybeacon 10	26-56-59.866N 080-05-55.744W				TR on pile.	Private aid.
46300	- LIGHT 11	26-57-00.097N 080-06-13.537W	FI G 6s			SG on pile.	Private aid.
46305	- LIGHT 12	26-57-01.920N 080-06-21.840W	FI R 6s	6		TR on pile.	Private aid.
46311	- Shoal Daybeacon A	26-57-03.000N 080-06-26.000W				NW on pile worded DANGER SHOAL.	Private aid.
46312	- Daybeacon 13	26-57-03.009N 080-06-28.815W				SG on pile.	Private aid.
46315	- LIGHT 14	26-57-04.080N 080-06-28.920W	FI R 6s			TR on pile.	Private aid.
46320	- Daybeacon 15	26-57-09.285N 080-06-39.800W				SG on pile.	Private aid.
46325	- LIGHT 16	26-57-28.241N 080-07-12.873W	FI R 6s			TR on pile.	Private aid.
46326	- Buoy 17	26-57-49.470N 080-07-19.520W					Private aid.
46327	- Buoy 18	26-58-02.660N 080-07-12.970W					Private aid.
46328	- Buoy 19	26-58-07.530N 080-07-24.080W					Private aid.
46328.1	- Buoy 20	26-58-42.520N 080-08-06.720W					Private aid.
46328.2	- Buoy 21	26-58-53.040N 080-08-20.190W					Private aid.
46328.3	- Buoy 23	26-58-59.310N 080-08-22.120W					Private aid.

(1) No.	(2) Name and Location	(3) Position	(4) Characteristic	(5) Height	(6) Range	(7) Structure	(8) Remarks
INTRACOASTAL WATERWAY (Florida) - Seventh District							
PALM SHORES TO WEST PALM BEACH (Chart 11472)							
St. Lucie Inlet - Jupiter Inlet							
Loxahatchee River							
46328.4	- Buoy 25	26-59-07.040N 080-08-29.130W					Private aid.
Loxahatchee River North Fork							
46330	- Daybeacon 2	26-57-00.990N 080-05-53.490W				TR on pile.	Private aid.
46335	- Daybeacon 3	26-57-03.755N 080-05-55.731W				SG on pile.	Private aid.
46337	- Daybeacon 4	26-57-04.269N 080-05-54.551W				TR on pile.	Private aid.
46340	- Daybeacon 5	26-57-09.410N 080-05-57.357W				SG on pile.	Private aid.
46342	- Daybeacon 6	26-57-09.542N 080-05-56.445W				TR on pile.	Private aid.
46350	- Daybeacon 8	26-57-13.804N 080-06-00.290W				TR on pile.	Private aid.
46351	- Buoy 9	26-57-24.170N 080-06-14.130W					Private aid.
46352	- Buoy 11	26-57-42.940N 080-06-09.000W					Private aid.
46352.1	- Buoy 12	26-57-57.440N 080-06-18.610W					Private aid.
46352.2	- Buoy 13	26-58-05.980N 080-06-26.580W					Private aid.
46352.3	- Buoy 14	26-58-19.630N 080-06-40.140W					Private aid.
46352.5	- Buoy 16	26-58-30.620N 080-06-47.970W					Private aid.
Loxahatchee River Southwest Fork							
46355	- Daybeacon 1	26-56-56.340N 080-06-33.660W				SG on pile.	Private aid.
46358	- Daybeacon 2	26-56-56.432N 080-06-34.807W				TR on pile.	Private aid.
46360	- Daybeacon 3	26-56-48.025N 080-06-38.085W				SG on pile.	Private aid.
46365	- LIGHT 4	26-56-48.582N 080-06-38.846W	F I R 6s			TR on pile.	Private aid.
46370	- Daybeacon 6	26-56-46.178N 080-06-43.771W				TR on pile.	Private aid.
Loxahatchee River South Channel							
46373	- Daybeacon 1	26-56-52.680N 080-05-40.860W				SG on pile.	Private aid.
46373.1	- Daybeacon 2	26-56-53.100N 080-05-41.160W				TR on pile.	Private aid.
46373.2	- Daybeacon 3	26-56-50.100N 080-05-45.120W				SG on pile.	Private aid.
46373.3	- Daybeacon 4	26-56-50.520N 080-05-45.360W				TR on pile.	Private aid.
46373.4	- Daybeacon 6	26-56-48.180N 080-05-50.640W				TR on pile.	Private aid.
46373.5	- Daybeacon 7	26-56-45.600N 080-05-57.060W				SG on pile.	Private aid.
46373.6	- Daybeacon 8	26-56-46.080N 080-05-57.120W				TR on pile.	Private aid.
46373.7	- Daybeacon 9	26-56-46.440N 080-06-03.480W				SG on pile.	Private aid.
46373.8	- Daybeacon 10	26-56-46.920N 080-06-03.480W				TR on pile.	Private aid.
46373.9	- Daybeacon 11	26-56-46.440N 080-06-09.240W				SG on pile.	Private aid.
46374	- Daybeacon 12	26-56-46.920N 080-06-09.300W				TR on pile.	Private aid.
46374.1	- Daybeacon 13	26-56-43.920N 080-06-15.240W				SG on pile.	Private aid.

(1) No.	(2) Name and Location	(3) Position	(4) Characteristic	(5) Height	(6) Range	(7) Structure	(8) Remarks
INTRACOASTAL WATERWAY (Florida) - Seventh District							
PALM SHORES TO WEST PALM BEACH (Chart 11472)							
St. Lucie Inlet - Jupiter Inlet							
Loxahatchee River South Channel							
46374.2	- Daybeacon 14	26-56-45.960N 080-06-15.840W				TR on pile.	Private aid.
46374.3	- Daybeacon 16	26-56-48.240N 080-06-21.480W				TR on pile.	Private aid.
46374.4	- Daybeacon 17	26-56-46.740N 080-06-25.140W				SG on pile.	Private aid.
46374.5	- Daybeacon 18	26-56-51.300N 080-06-27.720W				TR on pile.	Private aid.
Lake Worth Creek							
46375	- Daybeacon 7	26-56-47.812N 080-05-18.938W				SG-SY on pile.	
46380	- LIGHT 8	26-56-42.341N 080-05-24.163W	FI R 4s	16	5	TR-TY on pile.	
46385	- Daybeacon 10	26-56-30.649N 080-05-15.150W				TR-TY on pile.	
46390	- LIGHT 11	26-56-27.637N 080-05-10.754W	FI G 4s	16	5	SG-SY on pile.	
46395	- Daybeacon 14	26-55-50.321N 080-04-58.832W				TR-TY on pile.	
46400	- Daybeacon 15	26-55-23.689N 080-04-43.331W				SG-SY on pile.	
46405	- Daybeacon 17	26-55-13.067N 080-04-43.048W				SG-SY on pile.	
46410	- Daybeacon 18	26-55-00.366N 080-04-47.150W				TR-TY on pile.	
46415	- Daybeacon 19	26-54-45.312N 080-04-46.442W				SG-SY on pile.	
46420	- Daybeacon 21	26-54-11.589N 080-04-32.846W				SG-SY on pile.	
46425	- Daybeacon 23	26-53-58.841N 080-04-29.095W				SG-SY on pile.	
46430	- LIGHT 25	26-53-47.962N 080-04-28.942W	Q G	16	5	SG-SY on pile.	
Cypress Island Marina							
46431	- Daybeacon 1	26-53-25.220N 080-04-24.040W				SG on pile.	Private aid.
46432	- Daybeacon 2	26-53-25.656N 080-04-24.517W				TR on pile.	Private aid.
St. Lucie Inlet - Jupiter Inlet							
Lake Worth North							
46435	- LIGHT 27	26-49-36.585N 080-03-15.012W	FI G 4s	12	5	SG-SY on pile.	
Old Port Cove							
46440	- Daybeacon 1	26-49-35.525N 080-03-14.504W				SG on pile.	Private aid.
46445	- Daybeacon 2	26-49-33.679N 080-03-13.364W				TR on pile.	Private aid.
46450	- Daybeacon 3	26-49-37.854N 080-03-13.562W				SG on pile.	Private aid.
46455	- Daybeacon 4	26-49-36.273N 080-03-11.127W				TR on pile.	Private aid.
46460	- Daybeacon 5	26-49-42.380N 080-03-11.467W				SG on pile.	Private aid.
46465	- Daybeacon 6	26-49-42.920N 080-03-09.447W				TR on pile.	Private aid.
46470	- Daybeacon 7	26-49-53.020N 080-03-08.447W				SG on pile.	Private aid.
46475	- Daybeacon 8	26-49-53.420N 080-03-06.347W				TR on pile.	Private aid.
46480	- Daybeacon 9	26-50-07.219N 080-03-13.548W				SG on pile.	Private aid.
46485	- Daybeacon 10	26-50-07.919N 080-03-13.948W				TR on pile.	Private aid.

(1) No.	(2) Name and Location	(3) Position	(4) Characteristic	(5) Height	(6) Range	(7) Structure	(8) Remarks
INTRACOASTAL WATERWAY (Florida) - Seventh District							
PALM SHORES TO WEST PALM BEACH (Chart 11472)							
St. Lucie Inlet - Jupiter Inlet							
Lake Worth North							
46490	- Daybeacon 28	26-49-29.368N 080-03-15.867W				TR-TY on pile.	
46495	- Daybeacon 29	26-49-22.626N 080-03-09.421W				SG-SY on pile.	
46500	- Daybeacon 30	26-48-51.493N 080-03-02.928W				TR-TY on pile.	
46505	- LIGHT 30A	26-48-16.016N 080-02-52.072W	FI R 2.5s	16	5	TR-TY on pile.	
46510	- Daybeacon 31	26-48-15.900N 080-02-50.322W				SG-SY on pile.	
46515	- Daybeacon 32	26-47-57.617N 080-02-50.085W				TR-TY on pile.	
46520	- Daybeacon 33	26-47-56.509N 080-02-47.773W				SG-SY on pile.	
46525	- LIGHT 34	26-47-35.073N 080-02-47.892W	FI R 2.5s	16	5	TR-TY on dolphin.	
46526	- Daybeacon 35	26-47-34.824N 080-02-45.521W				SG-SY on pile.	
46527	Lake Park Channel Shoal Daybeacon	26-47-32.513N 080-02-48.442W				NW on pile worded DANGER SHOAL.	
Lake Park Marina							
46530	- Daybeacon 1	26-47-34.070N 080-02-51.284W				SG on pile.	
46535	- LIGHT 3	26-47-34.697N 080-02-59.384W	FI G 2.5s	16	5	SG on dolphin.	
46540	- Daybeacon 4	26-47-35.848N 080-02-59.912W				TR on pile.	
46545	- Daybeacon 6	26-47-33.670N 080-02-59.927W				TR on pile.	
46550	- Daybeacon 7	26-47-29.674N 080-02-59.824W				SG on pile.	
46555	- Daybeacon 8	26-47-29.836N 080-03-00.178W				TR on pile.	
46560	- Daybeacon 9	26-47-25.666N 080-02-59.860W				SG on pile.	
46565	- Daybeacon 10	26-47-25.636N 080-03-00.304W				TR on pile.	
46570	- Daybeacon 11	26-47-21.472N 080-03-00.178W				SG on pile.	
46575	- LIGHT 12	26-47-22.236N 080-03-00.526W	FI R 2.5s	16	5	TR on pile.	
46580	- Daybeacon 13	26-47-20.938N 080-03-01.660W				SG on pile.	
46585	- Daybeacon 14	26-47-21.376N 080-03-01.768W				TR on pile.	
46590	- NORTH BREAKWATER LIGHT	26-47-33.800N 080-03-03.200W	F G	6		On breakwater.	Private aid.
46595	- SOUTH BREAKWATER LIGHT	26-47-35.000N 080-03-08.800W	F R	6		On breakwater.	Private aid.
Lake Worth North							
46600	- LIGHT 36	26-47-12.769N 080-02-45.915W	FI R 4s	16	5	TR-TY on pile.	
46605	- Daybeacon 37	26-47-09.650N 080-02-43.005W				SG-SY on pile.	
46610	- LIGHT 39	26-46-47.879N 080-02-42.608W	FI G 4s	12	5	SG-SY on pile.	
New Port Cove Marine Center							
46615	New Port Cove Marine Ctr Daybeacon 1	26-46-46.022N 080-02-45.477W				SG on pile.	Private aid.
46620	New Port Cove Marine Ctr Daybeacon 2	26-46-46.825N 080-02-45.647W				TR on pile.	Private aid.
46625	New Port Cove Marine Ctr Daybeacon 3	26-46-46.625N 080-02-50.147W				SG on pile.	Private aid.

(1) No.	(2) Name and Location	(3) Position	(4) Characteristic	(5) Height	(6) Range	(7) Structure	(8) Remarks
INTRACOASTAL WATERWAY (Florida) - Seventh District							
PALM SHORES TO WEST PALM BEACH (Chart 11472)							
St. Lucie Inlet - Jupiter Inlet							
New Port Cove Marine Center							
46630	New Port Cove Marine Ctr Daybeacon 4	26-46-47.525N 080-02-49.647W				TR on pile.	Private aid.
46635	New Port Cove Marine Ctr Daybeacon 5	26-46-46.725N 080-02-52.947W				SG on pile.	Private aid.
46640	New Port Cove Marine Ctr Daybeacon 6	26-46-47.625N 080-02-52.847W				TR on pile.	Private aid.
46645	New Port Cove Marine Ctr Daybeacon 7	26-46-46.625N 080-02-55.647W				SG on pile.	Private aid.
46650	New Port Cove Marine Ctr Daybeacon 8	26-46-47.725N 080-02-55.647W				TR on pile.	Private aid.
Lake Worth North							
46655	- Buoy 40	26-46-42.375N 080-02-47.731W				Red nun.	
Old Slip Marina							
46670	- Daybeacon 2	26-46-33.125N 080-02-57.147W				TR on pile.	Private aid.
46675	- Daybeacon 3	26-46-32.525N 080-02-57.247W				SG on pile.	Private aid.
46680	- Daybeacon 4	26-46-33.425N 080-02-59.347W				TR on pile.	Private aid.
46685	- Daybeacon 5	26-46-32.725N 080-02-59.347W				SG on pile.	Private aid.
46690	- Daybeacon 7	26-46-32.825N 080-03-03.348W				SG on pile.	Private aid.
46695	- Daybeacon 8	26-46-34.025N 080-03-03.448W				TR on pile.	Private aid.
Lake Worth North							
46700	- Daybeacon 41	26-46-29.038N 080-02-55.731W				SG-SY on pile.	
46705	- LIGHT 42	26-46-24.372N 080-03-00.924W	F I R 4s	16	5	TR-TY on pile.	
46710	- Daybeacon 43	26-46-19.860N 080-02-58.410W				SG-SY on pile.	
Lake Worth Inlet - Hillsboro Inlet							
Lake Worth South							
46715 10260	- LIGHT 1	26-45-55.215N 080-02-57.106W	Q G	12	4	SG-SY on pile.	
46720	- Daybeacon 2	26-45-54.343N 080-02-58.652W				TR-TY on pile.	
46725	- Daybeacon 2A	26-45-43.763N 080-02-57.721W				TR-TY on pile.	
46730	- Daybeacon 3	26-45-34.903N 080-02-54.816W				SG-SY on pile.	
46735	- Daybeacon 3A	26-45-19.134N 080-02-53.650W				SG-SY on pile.	
46740	- Daybeacon 4	26-45-16.617N 080-02-54.993W				TR-TY on pile.	
46745	- Daybeacon 4A	26-45-02.325N 080-02-54.573W				TR-TY on pile.	
Rybovich Spencer Center Channel							
46780	Rybovich Spencer Ctr Channel Daybeacon 1	26-44-57.800N 080-02-55.000W				SG on pile.	Private aid.
46785	Rybovich Spencer Ctr Channel Daybeacon 2	26-44-58.800N 080-02-55.200W				TR on pile.	Private aid.
46790	Rybovich Spencer Ctr Channel Daybeacon 3	26-44-58.500N 080-02-57.800W				SG on pile.	Private aid.
46795	Rybovich Spencer Ctr Channel Daybeacon 4	26-44-58.500N 080-02-58.000W				TR on pile.	Private aid.
Rybovich Spencer South Channel							
46800	- Daybeacon 1	26-44-53.200N 080-02-54.000W				SG on pile.	Private aid.
46805	- Daybeacon 2	26-44-54.300N 080-02-54.500W				TR on pile.	Private aid.

(1) No.	(2) Name and Location	(3) Position	(4) Characteristic	(5) Height	(6) Range	(7) Structure	(8) Remarks
INTRACOASTAL WATERWAY (Florida) - Seventh District							
PALM SHORES TO WEST PALM BEACH (Chart 11472)							
Rybovich Spencer South Channel							
46810	- Daybeacon 3	26-44-53.500N 080-02-57.800W				SG on pile.	Private aid.
46815	- Daybeacon 4	26-44-55.000N 080-02-58.000W				TR on pile.	Private aid.
Lake Worth South							
46820	- LIGHT 5	26-44-36.479N 080-02-50.602W	FI G 4s	16	5	SG-SY on pile.	
46825	- Daybeacon 6	26-44-35.853N 080-02-52.791W				TR-TY on pile.	
46830	- Daybeacon 7	26-44-12.175N 080-02-49.798W				SG-SY on pile.	
46835	- Daybeacon 8	26-43-49.635N 080-02-50.819W				TR-TY on pile.	
46840	- LIGHT 9	26-43-25.438N 080-02-47.689W	FI G 4s	16	5	SG-SY on pile.	
46845	- Daybeacon 10	26-43-25.901N 080-02-49.576W				TR-TY on pile.	
46875	- LIGHT 12	26-42-54.533N 080-02-50.579W	FI R 4s	12	5	TR-TY on pile.	
46880	- Daybeacon 14	26-42-33.753N 080-02-47.624W				TR-TY on pile.	
South Cove							
46881	- Danger Daybeacon A	26-42-32.400N 080-02-50.400W				NW on pile worded Rocks	Private aid.
46881.1	- Danger Daybeacon B	26-42-24.000N 080-02-51.600W				NW on pile worded Rocks	Private aid.
Lake Worth South							
46885	- Daybeacon 16	26-41-42.893N 080-02-49.379W				TR-TY on pile.	
46890	- LIGHT 17	26-41-23.025N 080-02-47.483W	FI G 4s	12	5	SG-SY on pile.	
46895	- Daybeacon 18	26-41-23.281N 080-02-49.934W				TR-TY on pile.	
46900	- Daybeacon 20	26-40-51.188N 080-02-49.466W				TR-TY on pile.	
WEST PALM BEACH TO MIAMI (Chart 11467)							
Lake Worth Inlet - Hillsboro Inlet							
Lake Worth South							
46905	- Daybeacon 22	26-40-03.517N 080-02-47.184W				TR-TY on pile.	
46910	- Daybeacon 23	26-39-38.845N 080-02-40.224W				SG-SY on pile.	
46915	- Daybeacon 24	26-39-16.195N 080-02-40.458W				TR-TY on pile.	
46920	- Daybeacon 25	26-38-58.548N 080-02-35.340W				SG-SY on pile.	
46925	- Daybeacon 26	26-38-41.335N 080-02-35.292W				TR-TY on pile.	
46930	- LIGHT 27	26-38-41.571N 080-02-33.519W	FI G 4s	12	5	SG-SY on pile.	
46935	- Daybeacon 27A	26-38-16.521N 080-02-33.966W				SG-SY on pile.	
46940	- Daybeacon 28	26-38-17.149N 080-02-35.619W				TR-TY on pile.	
46945	- LIGHT 29	26-37-49.300N 080-02-35.205W	FI G 4s	16	5	SG-SY on pile.	
46950	- Daybeacon 30	26-37-49.261N 080-02-36.996W				TR-TY on pile.	
46955	- Daybeacon 32	26-37-28.944N 080-02-37.024W				TR-TY on pile.	
46960	- Daybeacon 33	26-37-24.304N 080-02-35.715W				SG-SY on pile.	
46965	- Daybeacon 34	26-36-29.015N 080-02-39.895W				TR-TY on pile.	

(1) No.	(2) Name and Location	(3) Position	(4) Characteristic	(5) Height	(6) Range	(7) Structure	(8) Remarks
INTRACOASTAL WATERWAY (Florida) - Seventh District							
WEST PALM BEACH TO MIAMI (Chart 11467)							
Lake Worth Inlet - Hillsboro Inlet							
Lake Worth South							
46970	- LIGHT 35	26-35-59.971N 080-02-39.696W	FI G 4s	16	5	SG-SY on pile.	
46975	- Daybeacon 36	26-35-49.363N 080-02-41.728W				TR-TY on pile.	
46980	- Daybeacon 38	26-35-32.627N 080-02-43.863W				TR-TY on pile.	
46985	- Daybeacon 40	26-34-36.080N 080-02-47.641W				TR-TY on pile.	
46990	- LIGHT 41	26-34-07.084N 080-02-48.436W	FI G 4s	12	5	SG-SY on pile.	
46995	- Daybeacon 42	26-34-05.666N 080-02-50.832W				TR-TY on pile.	
47000	- Daybeacon 43	26-33-41.613N 080-02-51.292W				SG-SY on pile.	
47005	- LIGHT 44	26-33-15.464N 080-02-55.986W	FI R 4s	16	5	TR-TY on pile.	
Manalapan Channel							
47007	- Buoy 1	26-33-17.100N 080-02-40.740W				Green can.	Private aid.
47007.5	- Daybeacon 2	26-34-17.400N 080-02-29.400W				TR on pile.	Private aid.
47008	- Buoy 2	26-33-16.680N 080-02-40.800W				Red nun.	Private aid.
47008.5	- Daybeacon 3	26-34-18.000N 080-02-30.000W				SG on pile.	Private aid.
Lake Worth South							
47010	- Daybeacon 45	26-33-15.188N 080-02-54.420W				SG-SY on pile.	
PALM SHORES TO WEST PALM BEACH (Chart 11472)							
Lake Worth Inlet - Hillsboro Inlet							
Lake Worth South							
47015	- Buoy 46	26-32-52.818N 080-02-57.480W				Red nun with yellow triangle.	
WEST PALM BEACH TO MIAMI (Chart 11467)							
Lake Worth Inlet - Hillsboro Inlet							
Oyer Park Channel							
47019	- Daybeacon 1	26-32-47.000N 080-03-05.300W				SG on pile.	Private aid.
47020	- Daybeacon 1A	26-32-47.000N 080-03-07.300W				SG on pile.	Private aid.
47024	- Daybeacon 2	26-32-47.800N 080-03-05.800W				TR on pile.	Private aid.
47025	- Daybeacon 2A	26-32-47.900N 080-03-07.200W				TR on pile.	Private aid.
47030	- Daybeacon 3	26-32-47.100N 080-03-08.300W				SG on pile.	Private aid.
47035	- Daybeacon 4	26-32-47.900N 080-03-08.400W				TR on pile.	Private aid.
Ocean Inlet Park							
47040	- Daybeacon 1	26-32-42.862N 080-02-55.268W				SG on pile.	Private aid.
47045	- Daybeacon 2	26-32-41.675N 080-02-52.200W				TR on pile.	Private aid.
47050	- Daybeacon 3	26-32-42.499N 080-02-53.105W				SG on pile.	Private aid.
47055	- Daybeacon 4	26-32-41.758N 080-02-53.258W				TR on pile.	Private aid.
47060	- Daybeacon 5	26-32-42.136N 080-02-50.946W				SG on pile.	Private aid.
47065	- Daybeacon 6	26-32-41.392N 080-02-51.097W				TR on pile.	Private aid.
47070	- Daybeacon 7	26-32-41.607N 080-02-49.253W				SG on pile.	Private aid.

(1) No.	(2) Name and Location	(3) Position	(4) Characteristic	(5) Height	(6) Range	(7) Structure	(8) Remarks
INTRACOASTAL WATERWAY (Florida) - Seventh District							
WEST PALM BEACH TO MIAMI (Chart 11467)							
Lake Worth Inlet - Hillsboro Inlet							
Ocean Inlet Park							
47075	- Daybeacon 8	26-32-41.500N 080-02-46.833W				TR on pile.	Private aid.
Lake Worth South							
47080	- Daybeacon 48	26-32-22.831N 080-03-01.496W				TR-TY on pile.	
47085	- LIGHT 49	26-32-22.505N 080-02-59.086W	FI G 4s	16	5	SG-SY on pile.	
47090	- Daybeacon 51	26-32-13.991N 080-03-03.937W				SG-SY on pile.	
47095	- LIGHT 52	26-32-10.220N 080-03-09.429W	FI R 4s	16	5	TR-TY on pile.	
47100	Delray Beach Shoal Daybeacon	26-29-02.046N 080-03-38.870W				NW on pile worded DANGER SHOAL.	
47105	Delray Beach Daybeacon 52A	26-29-02.664N 080-03-38.434W				TR-TY on pile.	
47110	Delray Beach Daybeacon 53	26-27-16.324N 080-03-52.726W				SG-SY on pile.	
Lake Worth Inlet - Hillsboro Inlet							
47113	Delray Beach Shoal Buoy	26-25-53.209N 080-03-53.729W				White.	
Lake Wyman							
47115	- Daybeacon 54	26-23-04.853N 080-04-16.267W					
47120	- LIGHT 56	26-22-27.625N 080-04-24.163W	FI R 4s	16	5	TR-TY on pile.	
47125	- Daybeacon 57	26-22-22.509N 080-04-21.306W				SG-SY on pile.	
47130	- Daybeacon 59	26-22-08.515N 080-04-19.539W				SG-SY on pile.	
47135	- Daybeacon 60	26-21-54.387N 080-04-18.350W				TR-TY on pile.	
47140	- LIGHT 61	26-21-49.899N 080-04-15.881W	FI G 4s	16	5	SG-SY on pile.	
47145	- Daybeacon 63	26-21-39.080N 080-04-25.147W				SG-SY on pile.	
Lake Boca Raton							
47150	- Daybeacon 64	26-20-47.657N 080-04-32.391W				TR-TY on pile.	
47151	Hillsboro Mile Daybeacon 1	26-17-28.220N 080-04-48.300W				SG on pile.	Private aid.
47152	Hillsboro Mile Daybeacon 3	26-17-27.580N 080-04-48.330W				SG on pile.	Private aid.
47153	Hillsboro Mile Daybeacon 7	26-17-26.770N 080-04-48.330W				SG on pile.	Private aid.
47155	- LIGHT 65	26-20-47.030N 080-04-29.691W	FI G 4s	16	5	SG-SY on pile.	
47160	- Daybeacon 66 Marks boulders.	26-20-29.966N 080-04-36.239W				TR-TY on pile.	
47165	- LIGHT 67	26-20-28.863N 080-04-34.971W	FI G 4s	16	5	SG-SY on pile.	
Hillsboro Inlet - Biscayne Creek							
Hillsboro River							
47175	MORAN DOCK NORTH LIGHT	26-17-12.291N 080-04-48.212W	F W	10		On dolphin.	Private aid.
47180	MORAN DOCK CENTER LIGHT	26-17-11.288N 080-04-48.154W	F W	10		On dolphin.	Private aid.
47185	MORAN DOCK SOUTH LIGHT	26-17-10.288N 080-04-48.154W	F W	10		On dolphin.	Private aid.
47190	- LIGHT 68	26-17-20.399N 080-04-50.580W	FI R 2.5s	15	5	TR-TY on pile.	
47195	- Daybeacon 68A	26-16-32.943N 080-04-51.843W				TR-TY on pile.	

(1) No.	(2) Name and Location	(3) Position	(4) Characteristic	(5) Height	(6) Range	(7) Structure	(8) Remarks
INTRACOASTAL WATERWAY (Florida) - Seventh District							
WEST PALM BEACH TO MIAMI (Chart 11467)							
Hillsboro Inlet - Biscayne Creek							
Hillsboro River							
47200	- Daybeacon 68B Marks rock.	26-16-06.551N 080-04-52.106W				TR-TY on pile.	
47205	- LIGHT 69	26-16-00.054N 080-04-52.159W	FI G 4s	16	5	SG-SY on pile.	
47210	- Daybeacon 70	26-15-54.410N 080-04-56.670W				TR-TY on pile.	
47215	- LIGHT 71	26-15-47.289N 080-04-57.923W	FI G 4s	16	5	SG-SY on dolphin.	
47220	- Daybeacon 72	26-15-43.270N 080-05-05.712W				TR-TY on pile.	
47225	- LIGHT 73	26-15-39.013N 080-05-13.468W	FI G 2.5s	12	5	SG-SY on pile.	
47230	Pompano Beach Daybeacon 74	26-13-35.371N 080-05-42.429W				TR-TY on pile.	
47235	POMPANO BEACH LIGHT 76	26-13-05.481N 080-05-49.065W	FI R 4s	16	5	TR-TY on pile.	
New River Sound							
47240	- LIGHT 3	26-07-46.242N 080-06-33.626W	FI G 4s	16	5	SG-SY on pile.	
47250	- LIGHT 5	26-07-34.277N 080-06-24.722W	FI G 4s	12	5	SG-SY on pile.	
47260	- LIGHT 8	26-07-20.475N 080-06-33.686W	FI R 4s	16	5	TR-TY on pile.	
47265	- <i>Lighted Buoy 11</i>	26-07-01.085N 080-06-31.644W	FI G 4s		4	Green.	
47270	- LIGHT 12	26-06-50.289N 080-06-34.016W	FI R 4s	16	5	TR-TY on pile.	
47275	- LIGHT 13	26-06-39.693N 080-06-36.636W	Q G	16	4	SG-SY on pile.	
47280	- Daybeacon 14	26-06-42.077N 080-06-38.163W				TR-TY on pile.	
47285	- LIGHT 16	26-06-41.117N 080-06-49.595W	FI R 4s	12	5	TR-TY on pile.	Obscured from 127° to 240°.
47290	- Junction Daybeacon A	26-06-42.110N 080-06-56.957W				JR-TY on pile.	
47293	- Shoal Daybeacon	26-06-42.299N 080-06-59.784W				NW on pile worded DANGER SHOAL	
New River							
47295	- Daybeacon 1	26-06-44.262N 080-07-03.466W				SG on pile.	
47300	- Daybeacon 2	26-06-45.520N 080-07-02.906W				TR on pile.	
47305	- Daybeacon 3	26-06-45.874N 080-07-06.674W				SG on pile.	
47310	- Daybeacon 4	26-06-48.102N 080-07-06.983W				TR on pile.	
47315	- South Approach Daybeacon 2	26-06-45.148N 080-07-09.675W				TR on pile.	
47320	- Daybeacon 5	26-06-49.420N 080-07-11.779W				SG on pile.	
47325	- LIGHT 6	26-06-50.632N 080-07-11.217W	FI R 4s	16	5	TR on pile.	Obscured from 165° to 259°.
47330	- Daybeacon 7	26-06-51.559N 080-07-17.145W				SG on pile.	
47335	- Daybeacon 8	26-06-54.610N 080-07-26.535W				TR on pile.	
47340	- LIGHT 9	26-06-55.240N 080-07-33.616W	FI G 4s	16	5	SG on pile.	
47345	- Daybeacon 10	26-06-57.060N 080-07-34.576W				TR on pile.	
47350	- Daybeacon 11	26-06-59.321N 080-07-41.276W				SG on pile.	

(1) No.	(2) Name and Location	(3) Position	(4) Characteristic	(5) Height	(6) Range	(7) Structure	(8) Remarks
INTRACOASTAL WATERWAY (Florida) - Seventh District							
WEST PALM BEACH TO MIAMI (Chart 11467)							
Hillsboro Inlet - Biscayne Creek							
New River							
47355	- Daybeacon 12	26-06-58.281N 080-07-46.470W				TR on pile.	
47357	- South Fork Daybeacon 1	26-04-59.512N 080-11-08.162W				SG on pile	Private aid.
47357.1	- South Fork Daybeacon 2	26-04-59.617N 080-11-08.846W				TR on pile	Private aid.
47357.2	- South Fork Daybeacon 4	26-04-58.642N 080-11-09.652W				TR on pile	Private aid.
47357.3	- South Fork Daybeacon 5	26-04-57.280N 080-11-09.495W				SG on pile	Private aid.
47357.4	- South Fork Daybeacon 6	26-04-56.970N 080-11-10.092W				TR on pile	Private aid.
47357.5	- South Fork Daybeacon 8	26-04-55.943N 080-11-09.763W				TR on pile	Private aid.
47357.6	- South Fork Daybeacon 9	26-04-53.024N 080-11-10.264W				SG on pile	Private aid.
47357.7	- South Fork Daybeacon 10	26-04-52.770N 080-11-10.923W				TR on pile	Private aid.
47357.8	- South Fork Daybeacon 11	26-04-51.302N 080-11-10.581W				SG on pile	Private aid.
47357.9	- South Fork Daybeacon 12	26-04-50.866N 080-11-11.041W				TR on pile	Private aid.
47358	- South Fork Daybeacon 13	26-04-50.183N 080-11-10.986W				SG on pile	Private aid.
47358.1	- South Fork Daybeacon 16	26-04-47.775N 080-11-15.219W				TR on pile	Private aid.
47358.2	- South Fork Daybeacon 15	26-04-47.351N 080-11-15.302W				SG on pile	Private aid.
Stranahan River							
47360	- LIGHT 17	26-06-40.498N 080-06-59.887W	FI G 2.5s	16	5	SG-SY on dolphin.	
47365	- LIGHT 18	26-06-42.126N 080-07-02.185W	FI R 4s	16	5	TR-TY on pile.	
47370	- Daybeacon 19	26-06-38.960N 080-07-04.912W				SG-SY on pile.	
47375	- LIGHT 20	26-06-39.083N 080-07-10.221W	FI R 4s	15	5	TR-TY on pile.	
47380	- Daybeacon 21	26-06-36.290N 080-07-08.825W				SG-SY on pile.	
47385	- Daybeacon 22	26-06-34.314N 080-07-13.806W				TR-TY on pile.	
47390	- Daybeacon 22A	26-06-31.150N 080-07-14.966W				TR-TY on pile.	
47395	- Daybeacon 23	26-06-32.974N 080-07-11.259W				SG-SY on pile.	
47400	- LIGHT 24	26-06-28.585N 080-07-15.324W	FI R 4s	16	5	TR-TY on pile.	
47405	- Daybeacon 24A	26-06-25.008N 080-07-14.187W				TR-TY on pile.	
47410	- Daybeacon 25	26-06-26.161N 080-07-12.565W				SG-SY on pile.	
Lauderdale Yacht Club							
47415	- Daybeacon 1	26-06-23.400N 080-07-16.200W				SG on pile.	Private aid.
47420	- Daybeacon 2	26-06-24.300N 080-07-16.000W				TR on pile.	Private aid.
47425	- Daybeacon 3	26-06-24.100N 080-07-18.000W				SG on pile.	Private aid.
47430	- Daybeacon 4	26-06-25.400N 080-07-18.100W				TR on pile.	Private aid.
47435	- Daybeacon 5	26-06-24.500N 080-07-19.100W				SG on pile.	Private aid.

(1) No.	(2) Name and Location	(3) Position	(4) Characteristic	(5) Height	(6) Range	(7) Structure	(8) Remarks
INTRACOASTAL WATERWAY (Florida) - Seventh District							
WEST PALM BEACH TO MIAMI (Chart 11467)							
Hillsboro Inlet - Biscayne Creek							
Lauderdale Yacht Club							
47440	- Daybeacon 6	26-06-25.600N 080-07-19.100W				TR on pile.	Private aid.
47445	- Daybeacon 8	26-06-26.800N 080-07-21.000W				TR on pile.	Private aid.
Stranahan River							
47450	- Daybeacon 26	26-06-21.738N 080-07-13.580W				TR-TY on pile.	
47455	- LIGHT 27	26-06-12.969N 080-07-08.839W	FI G 4s	16	5	SG-SY on pile.	
47460	Pier 66 Marina Daybeacon 1	26-06-11.012N 080-07-04.960W				SG on pile.	Private aid.
47470	- LIGHT 29	26-05-47.854N 080-07-01.822W	FI G 4s	16	5	SG-SY on pile.	
47475 10370	- Lighted Buoy 30	26-05-47.331N 080-07-03.471W	FI R 4s		4	Red with yellow triangle.	
Port Everglades							
47480 10360	- TURNING BASIN LIGHT 12	26-05-40.014N 080-06-56.488W	Q R	16	5	TR-SY on dolphin.	
47485 10355	- TURNING BASIN LIGHT 11	26-05-26.760N 080-06-49.597W	FI G 2.5s	16	5	SG-SY on dolphin.	
47490 10365	- PIER 7 LIGHT	26-05-24.714N 080-06-57.960W	F W	15		On pier.	Private aid.
47495 10375	Coast Guard Station Daybeacon 1	26-05-23.296N 080-06-48.541W				SG on pile.	
47500 10380	COAST GUARD STATION BREAKWATER LIGHT PE	26-05-22.233N 080-06-48.074W	FI W 2.5s	5	4	On breakwater.	
Port Everglades Southport							
47565 10435	- PIER LIGHT	26-03-58.338N 080-06-55.017W	F R	9		On pier.	Private aid.
47566	FT. LAUD/HOLLYWOOD INT'L AIRPORT OBSTRUCTION LIGHT A	26-03-57.540N 080-09-42.880W	FI W 2.5s			Light on platform.	Private aid.
47566.1	FT. LAUD/HOLLYWOOD INT'L AIRPORT OBSTRUCTION LIGHT B	26-03-57.270N 080-09-42.890W	FI W 4s			Light on platform.	Private aid.
47566.2	FT. LAUD/HOLLYWOOD INT'L AIRPORT OBSTRUCTION LIGHT C	26-03-56.990N 080-09-42.890W	FI W 6s			Light on platform.	Private aid.
Dania Sound							
47570 10440	- DANGER LIGHT	26-03-54.697N 080-06-49.939W	FI W 2.5s	16	5	NW on pile worded DANGER ROCKS.	
47575	- LIGHT 35	26-03-53.453N 080-06-50.940W	FI G 4s	16	5	SG-SY on pile.	
Hollywood Beach							
47585	- LIGHT 36	26-02-41.710N 080-06-56.994W	FI R 4s	12	3	TR-TY on pile.	
47590	- Daybeacon 38	26-02-24.820N 080-07-01.385W				TR-TY on pile.	
47595	- Daybeacon 39	26-02-22.307N 080-07-00.075W				SG-SY on pile.	
47600	- LIGHT 39A	26-02-14.413N 080-07-01.960W	FI G 4s	16	5	SG-SY on pile.	
47605	- LIGHT 40	26-01-27.847N 080-07-02.733W	FI R 4s	16	5	TR-TY on pile.	
47610	- Daybeacon 42	26-00-17.463N 080-07-08.765W				TR-TY on pile.	
Harbour Island Marina							
47620	- LIGHT 1	26-00-13.500N 080-07-14.000W	Q G			SG on pile.	Private aid.
47625	- LIGHT 3	26-00-07.726N 080-07-16.450W	FI G 2.5s			SG on pile.	Private aid.
47630	- LIGHT 5	26-00-05.526N 080-07-17.500W	Q G			SG on pile.	Private aid.

(1) No.	(2) Name and Location	(3) Position	(4) Characteristic	(5) Height	(6) Range	(7) Structure	(8) Remarks
INTRACOASTAL WATERWAY (Florida) - Seventh District							
WEST PALM BEACH TO MIAMI (Chart 11467)							
Hillsboro Inlet - Biscayne Creek							
Harbour Island Marina							
47635	GOLDEN GATES MARINA NORTH OBSTRUCTION LIGHT	25-57-23.000N 080-07-30.000W	FI W 4s			NG on pile.	Private aid.
47640	GOLDEN GATES MARINA SOUTH OBSTRUCTION LIGHT	25-57-21.000N 080-07-31.000W	FI W 4s			NG on pile.	Private aid.
Williams Island							
47645	- Daybeacon 1	25-56-58.633N 080-07-40.862W				SG on pile.	Private aid.
47650	- Daybeacon 3	25-56-57.533N 080-07-45.262W				SG on pile.	Private aid.
47655	- Daybeacon 4	25-56-52.600N 080-07-52.502W				TR on pile.	Private aid.
47660	- Daybeacon 5	25-56-56.533N 080-07-52.562W				SG on pile.	Private aid.
47665	- Daybeacon 6	25-56-58.533N 080-07-52.762W				TR on pile.	Private aid.
47670	- Daybeacon 7	25-56-51.133N 080-08-00.262W				SG on pile.	Private aid.
47675	- Daybeacon 9					SG on pile.	Private aid.
47680	- Daybeacon 10					TR on pile.	Private aid.
47685	- LIGHT 1	25-56-44.833N 080-08-07.163W	FI G 6s			SG on pile.	Private aid.
47690	- LIGHT 2	25-56-46.333N 080-08-07.163W	FI R 4s			TR on pile.	Private aid.
Dumfoundling Bay							
47695	- LIGHT 49	25-56-39.569N 080-07-39.550W	FI G 4s	16	5	SG-SY on pile.	
47700	- Daybeacon 50	25-56-38.007N 080-07-43.114W				TR-TY on pile.	
47705	- Daybeacon 51	25-56-26.948N 080-07-48.780W				SG-SY on pile.	
47710	- LIGHT 52	25-56-25.126N 080-07-52.309W	FI R 4s	16	5	TR-TY on pile.	
47715	Williams Island South Channel Daybeacon 2	25-56-23.695N 080-07-55.075W				TR on pile.	Private aid.
47720	- Daybeacon 53	25-56-23.258N 080-07-51.127W				SG-SY on pile.	
47725	- Daybeacon 54	25-56-19.851N 080-07-53.057W				TR-TY on pile.	
47735	- Daybeacon 55	25-56-17.349N 080-07-51.542W				SG-SY on pile.	
Intracoastal Yacht Club Channel							
47737.1	- Daybeacon 7	25-55-58.000N 080-07-40.500W				SG on pile.	Private aid.
47737.2	- Daybeacon 8	25-55-57.000N 080-07-40.800W				TR on pile.	Private aid.
47737.3	- Daybeacon 9	25-55-58.000N 080-07-40.000W				SG on pile.	Private aid.
47737.4	- Daybeacon 10	25-55-56.600N 080-07-40.600W				TR on pile.	Private aid.
47737.5	- Daybeacon 11	25-55-58.000N 080-07-39.500W				SG on pile.	Private aid.
47737.6	- Daybeacon 12	25-55-56.300N 080-07-40.500W				TR on pile.	Private aid.
47737.7	- Daybeacon 13	25-55-58.000N 080-07-39.000W				SG on pile.	Private aid.
Biscayne Creek							
47740	- Daybeacon 57	25-55-56.761N 080-07-48.558W				SG-SY on pile.	
47745	East Greynolds Park Artificial Reef Daybeacon A	25-55-45.836N 080-08-59.665W				NW on pile worded DANGER ARTIFICIAL REEF.	Private aid.

(1) No.	(2) Name and Location	(3) Position	(4) Characteristic	(5) Height	(6) Range	(7) Structure	(8) Remarks
INTRACOASTAL WATERWAY (Florida) - Seventh District							
WEST PALM BEACH TO MIAMI (Chart 11467)							
Hillsboro Inlet - Biscayne Creek							
Biscayne Creek							
47750	East Greynolds Park Artificial Reef Daybeacon B	25-55-45.236N 080-09-00.665W				NW on pile worded DANGER ARTIFICIAL REEF.	Private aid.
47755	- Daybeacon 59	25-55-25.597N 080-07-46.270W				SG-SY on pile.	
47760	- LIGHT 60	25-55-20.437N 080-07-47.816W	FI R 4s	16	5	TR-TY on pile.	
47765	- Daybeacon 61	25-55-16.238N 080-07-41.407W				SG-SY on pile.	
47770	- Daybeacon 62	25-55-11.226N 080-07-39.696W				TR-TY on pile.	
47775	- Daybeacon 63	25-55-12.030N 080-07-38.336W				SG-SY on pile.	
Biscayne Bay							
47780	- Daybeacon 2	25-55-06.032N 080-07-36.810W				TR-TY on pile.	
47785	- LIGHT 3	25-55-04.060N 080-07-32.001W	FI G 4s	16	5	SG-SY on pile.	
47790	Bakers Haulover Smallboat Channel Daybeacon 1	25-55-03.549N 080-07-30.017W				SG on pile.	Private aid.
47795	Bakers Haulover Smallboat Channel Daybeacon 2	25-55-02.458N 080-07-30.085W				TR on pile.	Private aid.
47800	- Daybeacon 4	25-55-01.714N 080-07-35.367W				TR-TY on pile.	
47805	- Daybeacon 4A	25-54-33.065N 080-07-34.735W				TR-TY on pile.	
47810	- LIGHT 5	25-54-32.881N 080-07-31.816W	FI G 4s	16	5	SG-SY on pile.	
47815	- Daybeacon 6	25-54-26.578N 080-07-38.445W				TR-TY on pile.	
47817	HAULOVER MARINA NORTH ENTRANCE LIGHT	25-54-21.063N 080-07-32.515W	FI G 4s				Private aid.
47818	HAULOVER MARINA SOUTH ENTRANCE LIGHT	25-54-20.120N 080-07-32.581W	FI R 4s				Private aid.
47820	- Daybeacon 6A	25-54-14.795N 080-07-47.509W				TR-TY on pile.	
47822	- Buoy 7	25-54-13.186N 080-07-46.549W				Green can with yellow square.	
47824	- Buoy 7A	25-54-07.409N 080-07-52.705W				Green can with yellow square.	
47825	- Shoal Daybeacon	25-54-08.419N 080-07-50.078W				NW on pile worded DANGER SHOAL.	
47828	- Buoy 7B	25-54-04.073N 080-07-54.690W				Green can with yellow square.	
47830	- Daybeacon 8	25-54-00.669N 080-07-58.164W				TR-TY on pile.	
47835	- LIGHT 9	25-53-58.880N 080-07-57.542W	FI G 2.5s	16	5	SG-SY on pile.	
47840	- Daybeacon 11	25-53-44.314N 080-08-08.517W				SG-SY on pile.	
47845	- Daybeacon 12	25-53-35.235N 080-08-17.916W				TR-TY on pile.	
Keystone Point Channel							
47855	- Daybeacon 6	25-53-41.340N 080-08-32.164W				TR on pile.	Private aid.
47860	- Daybeacon 8	25-53-42.840N 080-08-34.164W				TR on pile.	Private aid.
47865	- Daybeacon 10	25-53-43.340N 080-08-38.164W				TR on pile.	Private aid.
47870	- Daybeacon 12	25-53-46.340N 080-08-44.164W				TR on pile.	Private aid.

(1) No.	(2) Name and Location	(3) Position	(4) Characteristic	(5) Height	(6) Range	(7) Structure	(8) Remarks
INTRACOASTAL WATERWAY (Florida) - Seventh District							
WEST PALM BEACH TO MIAMI (Chart 11467)							
Biscayne Bay							
Keystone Point Channel							
47875	- Daybeacon 14	25-53-53.340N 080-08-38.664W				TR on pile.	Private aid.
47885	Biscayne Bay Daybeacon 13	25-53-24.918N 080-08-23.306W				SG-SY on pile.	
Mariners Bay							
47890	- Daybeacon 1	25-53-12.000N 080-08-37.200W				SG on pile.	Private aid.
47895	- Daybeacon 3	25-53-14.800N 080-08-52.000W				SG on pile.	Private aid.
47900	- Daybeacon 5	25-53-15.800N 080-09-02.000W				SG on pile.	Private aid.
47905	North Bayshore Park Art Reef Daybeacon A	25-53-17.341N 080-09-02.665W				NW on pile worded DANGER ARTIFICIAL REEF.	Private aid.
47910	North Bayshore Park Art Reef Daybeacon B	25-53-18.341N 080-09-02.165W				NW on pile worded DANGER ARTIFICIAL REEF.	Private aid.
Biscayne Bay							
47915	- Daybeacon 15	25-52-57.749N 080-08-43.783W				SG-SY on pile.	
47920	- Daybeacon 16	25-52-45.212N 080-08-56.801W				TR-TY on pile.	
Jockey Club Marina							
47923	- Daybeacon 2	25-52-47.400N 080-09-01.800W				TR on pile.	Private aid.
47924	- Daybeacon 3	25-52-43.200N 080-09-03.600W				SG on pile.	Private aid.
47925	- Daybeacon 4	25-52-47.962N 080-09-06.685W				TR on pile.	Private aid.
47930	- Daybeacon 5	25-52-46.622N 080-09-07.755W				SG on pile.	Private aid.
47935	- Daybeacon 6	25-52-48.492N 080-09-13.655W				TR on pile.	Private aid.
47940	- Daybeacon 7	25-52-47.212N 080-09-14.145W				SG on pile.	Private aid.
47945	- Daybeacon 8	25-52-49.162N 080-09-21.926W				TR on pile.	Private aid.
47950	- Daybeacon 9	25-52-47.962N 080-09-22.356W				SG on pile.	Private aid.
47953	- Daybeacon 10	25-52-50.400N 080-09-29.400W				TR on pile.	Private aid.
47954	- Daybeacon 11	25-52-48.600N 080-09-27.000W				SG on pile.	Private aid.
47955	- Daybeacon 13	25-52-45.832N 080-09-37.146W				SG on pile.	Private aid.
47960	- Daybeacon 15	25-52-44.582N 080-09-37.766W				SG on pile.	Private aid.
47965	- Daybeacon 17	25-52-42.182N 080-09-41.096W				SG on pile.	Private aid.
Miami Beach Channel							
47970	- LIGHT 2	25-52-08.361N 080-08-40.870W	FIR 4s	16	5	TR on pile.	
47975	Biscayne Point East Shoal Daybeacon	25-51-51.000N 080-08-46.000W				NW on pile worded DANGER SHOAL.	Private aid.
47980	Biscayne Point North Shoal Daybeacon	25-51-53.004N 080-08-47.605W				NW on pile worded DANGER SHOAL.	Private aid.
47985	Biscayne Point West Shoal Daybeacon	25-51-49.773N 080-08-52.000W				NW on pile worded DANGER SHOAL.	Private aid.
47990	- Daybeacon 3	25-51-52.066N 080-08-39.603W				SG on pile.	
47995	- Daybeacon 4	25-51-50.372N 080-08-42.186W				TR on pile.	

(1) No.	(2) Name and Location	(3) Position	(4) Characteristic	(5) Height	(6) Range	(7) Structure	(8) Remarks
INTRACOASTAL WATERWAY (Florida) - Seventh District							
WEST PALM BEACH TO MIAMI (Chart 11467)							
Biscayne Bay							
Miami Beach Channel							
48000	- Daybeacon 5	25-51-43.790N 080-08-40.290W				SG on pile.	
48005	- Daybeacon 6	25-51-42.496N 080-08-42.699W				TR on pile.	
48010	- Daybeacon 8	25-51-16.117N 080-08-49.077W				TR on pile.	
48015	- LIGHT 11	25-50-48.244N 080-08-00.117W	Q G	16	4	SG on pile.	
48020	- Daybeacon 10	25-50-47.514N 080-08-11.211W				TR on pile.	
48025	- Daybeacon 12	25-50-40.240N 080-08-04.881W				TR on pile.	
48030	- Daybeacon 14	25-50-20.763N 080-08-11.289W				TR on pile.	
48035	- Daybeacon 16	25-49-56.600N 080-08-05.222W				TR on pile.	
48040	- Daybeacon 18	25-49-35.499N 080-08-15.087W				TR on pile.	
48045	- Daybeacon 20	25-49-09.681N 080-08-25.065W				TR on pile.	
48050	- Daybeacon 22	25-48-55.863N 080-08-30.759W				TR on pile.	
48055	- Daybeacon 24	25-48-47.745N 080-08-47.943W				TR on pile.	
48060	- Daybeacon 25	25-48-43.832N 080-08-54.110W				SG on pile.	
48065	- Daybeacon 26	25-48-21.483N 080-08-56.271W				TR on pile.	
48070	- Daybeacon 28	25-48-09.705N 080-09-03.419W				TR on pile.	
48075	- Daybeacon 30	25-47-39.056N 080-08-53.450W				TR on pile. On same structure as Sunset Harbor Channel Junction Daybeacon S.	
Sunset Harbour Channel							
48080	- ENTRANCE LIGHT	25-47-25.412N 080-10-51.003W	FI W 4s			NL on pile worded SUNSET HARBOUR ENTRANCE.	Private aid.
48090	- Daybeacon 3	25-47-34.839N 080-10-26.509W				SG on pile.	Private aid.
48095	- Daybeacon 4	25-47-31.552N 080-10-26.878W				TR on pile.	Private aid.
48100	- Daybeacon 5	25-47-34.880N 080-10-16.118W				SG on pile.	Private aid.
48105	- Daybeacon 6	25-47-31.186N 080-10-05.873W				TR on pile.	Private aid.
48110	- LIGHT 8	25-47-45.644N 080-09-43.278W	FI R 4s	10		TR on pile.	Private aid.
48115	- Daybeacon 9	25-47-50.119N 080-09-38.166W				SG on pile.	Private aid.
48125	- LIGHT 11	25-47-42.578N 080-09-18.144W	FI G 4s	10		SG on pile.	Private aid.
48130	- Daybeacon 13	25-47-40.085N 080-09-09.855W				SG on pile.	Private aid.
48135	- Daybeacon 15	25-47-38.605N 080-09-02.285W				SG on pile.	Private aid.
48140	Sunset Harbor Channel Junction Daybeacon S	25-47-39.056N 080-08-53.450W				JG on pile. On same structure as Miami Beach Channel Daybeacon 30.	
48145	Flagler Monument Daybeacon 2	25-47-04.944N 080-09-01.551W				TR on pile.	

(1) No.	(2) Name and Location	(3) Position	(4) Characteristic	(5) Height	(6) Range	(7) Structure	(8) Remarks
INTRACOASTAL WATERWAY (Florida) - Seventh District							
WEST PALM BEACH TO MIAMI (Chart 11467)							
Biscayne Bay							
48165	- Daybeacon 17	25-52-29.968N 080-09-06.173W				SG-SY on pile.	
48170	- LIGHT 18	25-52-15.660N 080-09-19.781W	FIR 4s	16	5	TR-TY on dolphin.	
48175	- Daybeacon 19	25-52-00.794N 080-09-27.938W				SG-SY on pile.	
48180	- Daybeacon 20	25-51-48.143N 080-09-40.794W				TR-TY on pile.	
48185	- Daybeacon 21	25-51-31.886N 080-09-49.666W				SG-SY on pile.	
48190	- Daybeacon 22	25-51-21.534N 080-10-01.339W				TR-TY on pile.	
48195	- LIGHT 23	25-51-14.568N 080-10-02.716W	FI G 4s	16	5	SG-SY on pile.	
48200	- Daybeacon 24	25-51-12.337N 080-10-07.831W				TR-TY on pile.	
48205	- Daybeacon 25	25-51-08.713N 080-10-09.713W				SG-SY on pile.	
48210	- LIGHT 26	25-51-04.078N 080-10-16.446W	FIR 4s	16	5	TR-TY on dolphin.	
48215	PELICAN HARBOR LIGHT 2	25-51-00.180N 080-09-51.360W	FIR 4s			TR on pile.	Private aid.
Mike Gordon Restaurant							
48220	- Daybeacon 1	25-50-58.846N 080-10-17.168W				SG on pile.	Private aid.
48225	- Daybeacon 2	25-50-59.246N 080-10-17.168W				TR on pile.	Private aid.
48230	- Daybeacon 3	25-50-58.846N 080-10-18.068W				SG on pile.	Private aid.
Miami Shores Channel							
48235	- Daybeacon 2	25-51-40.345N 080-09-55.967W				TR on pile.	Private aid.
48240	- Daybeacon 4	25-51-47.644N 080-10-05.667W				TR on pile.	Private aid.
48245	- Daybeacon 6	25-51-53.344N 080-10-09.967W				TR on pile.	Private aid.
48250	- Daybeacon 8	25-51-58.244N 080-10-09.167W				TR on pile.	Private aid.
48255	- Daybeacon 10	25-52-02.544N 080-10-05.067W				TR on pile.	Private aid.
48260	- Daybeacon 12	25-52-07.844N 080-09-58.367W				TR on pile.	Private aid.
48265	Pelican Harbor Fish Haven Daybeacon A	25-50-48.847N 080-10-00.667W				NR on pile.	Private aid.
48270	Pelican Harbor Fish Haven Daybeacon B	25-50-48.847N 080-10-01.167W				NR on pile.	Private aid.
Biscayne Bay							
48275	- Daybeacon 27	25-50-35.708N 080-10-16.052W				SG-SY on pile.	
48280	- Daybeacon 28	25-50-17.799N 080-10-20.254W				TR-TY on pile.	
48285	- Daybeacon 29	25-50-16.283N 080-10-18.250W				SG-SY on pile.	
Palm Bay Club Channel							
48290	- Daybeacon 2	25-50-16.108N 080-10-21.758W				TR on pile.	Private aid.
48295	- Daybeacon 3	25-50-15.058N 080-10-26.888W				SG on pile.	Private aid.
48300	- Daybeacon 4	25-50-15.858N 080-10-31.288W				TR on pile.	Private aid.
48305	- Daybeacon 5	25-50-14.848N 080-10-33.829W				SG on pile.	Private aid.
48310	- Daybeacon 6	25-50-15.778N 080-10-36.679W				TR on pile.	Private aid.

(1) No.	(2) Name and Location	(3) Position	(4) Characteristic	(5) Height	(6) Range	(7) Structure	(8) Remarks
INTRACOASTAL WATERWAY (Florida) - Seventh District							
WEST PALM BEACH TO MIAMI (Chart 11467)							
Biscayne Bay							
Palm Bay Club Channel							
48315	- Daybeacon 7	25-50-14.698N 080-10-40.469W				SG on pile.	Private aid.
48320	- Daybeacon 8	25-50-15.718N 080-10-40.649W				TR on pile.	Private aid.
Biscayne Bay							
48325	- Daybeacon 31	25-49-56.184N 080-10-19.498W				SG-SY on pile.	
48330	- LIGHT 33	25-49-37.171N 080-10-21.092W	FI G 4s		5	SG-SY on pile.	
48335	- Daybeacon 34	25-49-35.437N 080-10-23.497W				TR-TY on pile.	
48340	- Daybeacon 35	25-49-21.107N 080-10-25.000W				SG-SY on pile.	
48345	- Daybeacon 36	25-49-06.938N 080-10-30.264W				TR-TY on pile.	
48350	- Daybeacon 37	25-49-04.812N 080-10-28.202W				SG-SY on pile.	
48355	- Daybeacon 39	25-48-52.472N 080-10-30.831W				SG-SY on pile.	
48360	- Daybeacon 41	25-48-22.106N 080-10-38.876W				SG-SY on pile.	
48365	- Daybeacon 43	25-48-06.199N 080-10-41.986W				SG-SY on pile.	
48370	- Daybeacon 44	25-47-52.312N 080-10-47.380W				TR-TY on pile.	
48375	- LIGHT 45	25-47-47.950N 080-10-45.968W	FI G 4s	16	5	SG-SY on pile.	
48380	- Daybeacon 46	25-47-46.711N 080-10-49.027W				TR-TY on pile.	
48385	- Daybeacon 47	25-47-34.782N 080-10-51.113W				SG-SY on pile.	
48390	- LIGHT 48	25-47-34.710N 080-10-54.316W	FI R 4s	16	5	TR-TY on pile.	
48395	- LIGHT 49	25-47-29.509N 080-10-51.262W	FI G 2.5s	12	5	SG-SY on pile.	
Sea Isle Marina							
48400	- Daybeacon 1	25-47-29.154N 080-10-55.100W				SG on pile.	Private aid.
48405	- Daybeacon 2	25-47-29.300N 080-10-56.800W				TR on pile.	Private aid.
48410	- Daybeacon 3	25-47-28.350N 080-10-56.800W				SG on pile.	Private aid.
48415	- Daybeacon 4	25-47-28.800N 080-10-59.000W				TR on pile.	Private aid.
48420	- Daybeacon 5	25-47-27.500N 080-10-59.000W				SG on pile.	Private aid.
48425	- Daybeacon 6	25-47-28.200N 080-11-00.800W				TR on pile.	Private aid.
48430	- Daybeacon 7	25-47-26.850N 080-11-00.800W				SG on pile.	Private aid.
48435	MARRIOTT MARINA CHANNEL NORTH OBSTRUCTION LIGHT	25-47-27.850N 080-11-02.200W	Q R			On post.	Private aid.
48440	MARRIOTT MARINA CHANNEL SOUTH OBSTRUCTION LIGHT	25-47-26.200N 080-11-02.200W	Q G			On post.	Private aid.
Biscayne Bay							
48470 10775	- LIGHT 50	25-46-54.072N 080-10-52.588W	FI R 2.5s	12	4 W 6	TR-TY on pile. NR "F"	White from 034° to 116°. Non-Lateral Red F Facing Main Ship Channel.
48475	- LIGHT 53	25-46-39.263N 080-10-57.525W	FI G 4s	16	5	SG-SY on pile.	

(1) No.	(2) Name and Location	(3) Position	(4) Characteristic	(5) Height	(6) Range	(7) Structure	(8) Remarks
INTRACOASTAL WATERWAY (Florida) - Seventh District							
WEST PALM BEACH TO MIAMI (Chart 11467)							
Biscayne Bay							
48480	- Daybeacon 53A	25-46-32.345N 080-10-57.762W				SG-SY on pile.	
48485	- LIGHT 55	25-46-27.817N 080-10-59.112W	FI G 6s	16	5	SG-SY on pile.	
48490	- Daybeacon 57	25-46-19.512N 080-10-55.543W				SG-SY on pile.	
48490.5	Biscayne Bay Shoal Daybeacon	25-46-15.996N 080-10-53.935W				NW on pile.	
48495	- LIGHT 59	25-46-13.362N 080-10-54.186W	Q G	16	4	SG-SY on pile.	
48500	Claughton Island North Obstruction Daybeacon	25-46-07.457N 080-10-58.070W				NW on pile worded DANGER RIP RAP.	Private aid.
48505	Claughton Island Middle Obstruction Daybeacon	25-46-03.157N 080-10-59.370W				NW on pile worded DANGER RIP RAP.	Private aid.
48510	Claughton Island South Obstruction Daybeacon	25-45-57.557N 080-11-01.070W				NW on pile worded DANGER RIP RAP.	Private aid.
48515	- Daybeacon 61	25-45-55.536N 080-10-57.774W				SG-SY on pile.	
48520	- LIGHT 63	25-45-41.660N 080-11-03.224W	Q G	16	4	SG-SY on dolphin.	
48545	- LIGHT 64	25-45-37.346N 080-11-06.487W	FI R 2.5s	16	5	TR-TY on pile.	Higher intensity beam oriented down channel.
Villa Regina							
48550	- Daybeacon 1	25-45-16.225N 080-11-22.990W				SG on pile.	Private aid.
48555	- LIGHT 2	25-45-17.204N 080-11-22.827W	FI R 2.5s			TR on pile.	Private aid.
48560	- Daybeacon 3	25-45-16.965N 080-11-28.398W				SG on pile.	Private aid.
48565	- Daybeacon 4	25-45-17.944N 080-11-28.234W				TR on pile.	Private aid.
48570	- Daybeacon 5	25-45-17.408N 080-11-31.642W				SG on pile.	Private aid.
48575	- Daybeacon 6	25-45-18.388N 080-11-31.479W				TR on pile.	Private aid.
Biscayne Bay							
48580	- Daybeacon 65	25-45-25.016N 080-11-03.068W				SG-SY on pile.	
48585	- LIGHT 67	25-45-08.916N 080-11-02.272W	FI G 4s	16	5	SG-SY on pile.	
48590	- LIGHT 69	25-44-31.316N 080-10-59.799W	FI G 2.5s	16	5	SG-SY on pile.	
48600	MIAMI SEAQUARIUM INLET PIPE OBSTRUCTION LIGHT	25-43-51.362N 080-10-03.169W	Q R			NW on pile worded DANGER SUBMERGED PIPELINE.	Private aid.
48605	Miami Seaquarium Inlet Pipe Obstruction Daybeacon 15 yards from obstruction light.	25-43-51.362N 080-10-03.069W				NW on pile worded DANGER SUBMERGED PIPELINE.	Private aid.
Deering Channel							
48610	- Daybeacon 1	25-44-01.321N 080-12-06.773W				SG on pile.	Private aid.
48615	- LIGHT 2	25-44-02.071N 080-12-05.913W	FI R 2.5s	9		TR on pile.	Private aid.
48620	- Daybeacon 3	25-44-07.651N 080-12-11.903W				SG on pile.	Private aid.
48625	- Daybeacon 4	25-44-08.271N 080-12-10.673W				TR on pile.	Private aid.
48630	- Daybeacon 5	25-44-14.181N 080-12-17.273W				SG on pile.	Private aid.

(1) No.	(2) Name and Location	(3) Position	(4) Characteristic	(5) Height	(6) Range	(7) Structure	(8) Remarks
INTRACOASTAL WATERWAY (Florida) - Seventh District							
WEST PALM BEACH TO MIAMI (Chart 11467)							
Biscayne Bay							
Deering Channel							
48635	- Daybeacon 6	25-44-15.400N 080-12-14.700W				TR on pile.	Private aid.
48640	- Daybeacon 7	25-44-20.711N 080-12-22.693W				SG on pile.	Private aid.
48645	- Daybeacon 8	25-44-21.351N 080-12-21.683W				TR on pile.	Private aid.
48650	- Daybeacon 9	25-44-27.951N 080-12-28.564W				SG on pile.	Private aid.
48655	- Daybeacon 10	25-44-28.371N 080-12-27.384W				TR on pile.	Private aid.
Grove Isle Channel							
48660	Grove Island Channel Daybeacon 1	25-44-33.616N 080-12-35.065W				SG on pile.	Private aid.
48665	Grove Island Channel Daybeacon 1A	25-44-34.660N 080-12-35.074W				SG on pile.	Private aid.
48670	Grove Island Channel Daybeacon 2	25-44-34.375N 080-12-35.594W				TR on pile.	Private aid.
48675	Grove Island Channel Daybeacon 3	25-44-26.206N 080-12-36.231W				SG on pile.	Private aid.
48680	Grove Island Channel Daybeacon 4	25-44-26.858N 080-12-37.252W				TR on pile.	Private aid.
48685	Grove Island Channel Daybeacon 5	25-44-19.255N 080-12-44.169W				SG on pile.	Private aid.
48690	Grove Island Channel Daybeacon 6	25-44-20.247N 080-12-44.700W				TR on pile.	Private aid.
48695	Grove Island Channel Daybeacon 7	25-44-10.990N 080-12-51.446W				SG on pile.	Private aid.
48700	Grove Island Channel Daybeacon 8	25-44-11.792N 080-12-51.970W				TR on pile.	Private aid.
48705	GROVE ISLAND CHANNEL LIGHT 9	25-44-08.047N 080-12-56.119W	FI G 2.5s			SG on pile.	Private aid.
48710	GROVE ISLAND CHANNEL LIGHT 10	25-44-09.612N 080-12-55.637W	FI R 4s			TR on pile.	Private aid.
48715	Grove Island Channel Daybeacon 11	25-44-09.987N 080-12-58.107W				SG on pile.	Private aid.
48720	Grove Island Channel Daybeacon 12	25-44-10.855N 080-12-57.052W				TR on pile.	Private aid.
48725	Grove Island Channel Daybeacon 13	25-44-13.460N 080-13-00.998W				SG on pile.	Private aid.
48730	Grove Island Channel Daybeacon 14	25-44-13.895N 080-13-00.389W				TR on pile.	Private aid.
48735	Grove Island Channel Daybeacon 15	25-44-14.988N 080-13-03.220W				SG on pile.	Private aid.
48740	Grove Island Channel Daybeacon 16	25-44-15.931N 080-13-03.371W				TR on pile.	Private aid.
48745	GROVE ISLAND CHANNEL LIGHT 18	25-44-15.600N 080-13-08.400W	Q R			TR on pile.	Private aid.
L'Hermitage							
48750	L'HERMITAGE LIGHT 1	25-43-58.032N 080-13-21.796W	FI G 2.5s			SG on pile.	Private aid.
48755	L'HERMITAGE LIGHT 2	25-43-58.662N 080-13-20.966W	FI R 4s			TR on pile.	Private aid.
48760	L'Hermitage Daybeacon 3	25-43-59.892N 080-13-23.596W				SG on pile.	Private aid.
48765	L'Hermitage Daybeacon 4	25-44-00.532N 080-13-22.776W				TR on pile.	Private aid.
48770	L'Hermitage Daybeacon 5	25-44-01.752N 080-13-25.406W				SG on pile.	Private aid.
48775	L'Hermitage Daybeacon 6	25-44-02.412N 080-13-24.586W				TR on pile.	Private aid.
Crandon Park Marina Channel							
48780	- LIGHT 1	25-42-57.988N 080-10-36.728W	Q G			SG on pile.	Private aid.

(1) No.	(2) Name and Location	(3) Position	(4) Characteristic	(5) Height	(6) Range	(7) Structure	(8) Remarks
INTRACOASTAL WATERWAY (Florida) - Seventh District							
WEST PALM BEACH TO MIAMI (Chart 11467)							
Biscayne Bay							
Crandon Park Marina Channel							
48785	- LIGHT 2	25-42-46.764N 080-10-34.170W	FI R 4s			TR on pile.	Private aid.
48790	- Daybeacon 3	25-42-59.164N 080-10-25.470W				SG on pile.	Private aid.
48795	- LIGHT 4	25-42-52.569N 080-10-20.238W	FI R 4s			TR on pile.	Private aid.
48800	- Daybeacon 5	25-43-04.662N 080-10-14.837W				SG on pile.	Private aid.
48805	- Daybeacon 6	25-43-01.063N 080-10-11.069W				TR on pile.	Private aid.
48810	- Daybeacon 7	25-43-13.063N 080-10-05.769W				SG on pile.	Private aid.
48815	- Daybeacon 8	25-43-09.563N 080-10-01.869W				TR on pile.	Private aid.
48820	- Daybeacon 9	25-43-21.563N 080-09-56.669W				SG on pile.	Private aid.
48825	- Daybeacon 10	25-43-18.063N 080-09-52.668W				TR on pile.	Private aid.
48830	- Daybeacon 11	25-43-30.062N 080-09-47.468W				SG on pile.	Private aid.
48835	- Daybeacon 12	25-43-26.562N 080-09-43.568W				TR on pile.	Private aid.
48840	- Daybeacon 13	25-43-36.462N 080-09-32.868W				SG on pile.	Private aid.
48845	- LIGHT 14	25-43-34.486N 080-09-34.348W	Q R			TR on pile.	Private aid.
48850	- Daybeacon 15	25-43-33.803N 080-09-31.317W				SG on pile.	Private aid.
48855	- Daybeacon 16	25-43-32.803N 080-09-32.851W				TR on pile.	Private aid.
48860	- Daybeacon 17	25-43-31.541N 080-09-28.790W				SG on pile.	Private aid.
48865	Crandon Park Marina South Channel Daybeacon 2	25-43-20.563N 080-09-28.968W				TR on pile.	Private aid.
48870	Crandon Park Marina South Channel Daybeacon 4	25-43-15.363N 080-09-27.968W				TR on pile.	Private aid.
Dinner Key Seaplane Channel							
48875	- APPROACH LIGHT 2	25-43-14.942N 080-12-29.766W	Q R	16	4	TR on pile.	
48880	- Daybeacon 1	25-43-08.820N 080-12-43.670W				SG on pile.	Private aid.
48885	- Daybeacon 2	25-43-14.470N 080-12-44.030W				TR on pile.	Private aid.
48890	- Daybeacon 3	25-43-15.960N 080-12-59.980W				SG on pile.	Private aid.
48895	- Daybeacon 4	25-43-20.640N 080-12-58.110W				TR on pile.	Private aid.
48900	- Daybeacon 5	25-43-22.153N 080-13-14.326W				SG on pile.	Private aid.
48905	- Daybeacon 6	25-43-25.493N 080-13-12.086W				TR on pile.	Private aid.
48905.1	- Daybeacon 7	25-43-29.453N 080-13-26.336W				SG on pile.	Private aid.
48905.2	- Daybeacon 8	25-43-32.753N 080-13-23.766W				TR on pile.	Private aid.
48905.3	- Buoy 9	25-43-39.300N 080-13-39.780W				Green can.	Private aid.
48905.4	- Buoy 10	25-43-40.980N 080-13-38.820W				Red nun.	Private aid.
48905.5	- Buoy 11	25-43-44.340N 080-13-47.220W				Green can.	Private aid.
48905.6	- Buoy 12	25-43-46.860N 080-13-47.460W				Red nun.	Private aid.

(1) No.	(2) Name and Location	(3) Position	(4) Characteristic	(5) Height	(6) Range	(7) Structure	(8) Remarks
INTRACOASTAL WATERWAY (Florida) - Seventh District							
WEST PALM BEACH TO MIAMI (Chart 11467)							
Biscayne Bay							
Dinner Key Seaplane Channel							
48910	BISCAYNE BAY DANGER SHOAL LIGHT	25-42-34.665N 080-10-58.587W	FI W 4s	16	5	NW on pile worded DANGER SHOAL.	
Dinner Key Channel							
48915	- LIGHT 1	25-42-48.002N 080-12-38.050W	FI G 2.5s	16	5	SG on pile.	
48920	- Daybeacon 2	25-42-51.418N 080-12-39.963W				TR on pile.	
48925	- Daybeacon 3	25-42-58.299N 080-12-56.670W				SG on pile.	
48930	- Daybeacon 4	25-42-58.194N 080-12-54.215W				TR on pile.	
48935	- Daybeacon 5	25-43-03.522N 080-13-07.720W				SG on pile.	
48940	- Daybeacon 6	25-43-08.697N 080-13-14.777W				TR on pile.	
48945	- Daybeacon 7	25-43-10.688N 080-13-22.292W				SG on pile.	
48950	- Daybeacon 8	25-43-16.511N 080-13-31.011W				TR on pile.	
48955	- Daybeacon 10	25-43-19.571N 080-13-36.263W				TR on pile.	
48960	- LIGHT 11	25-43-18.221N 080-13-37.073W	FI G 4s	16	5	SG on pile.	
48965	- Daybeacon 12	25-43-24.713N 080-13-43.005W				TR on pile.	
48970	- Daybeacon 14	25-43-32.333N 080-13-51.273W				TR on pile.	
48975	- LIGHT 15	25-43-31.277N 080-13-51.599W	FI G 4s	12	5	SG on pile.	
John A Brennan Channel							
48980	- LIGHT 1	25-42-52.858N 080-13-42.971W	FI G 5s	8		SG on dolphin.	Private aid.
48985	- Daybeacon 2	25-42-53.908N 080-13-40.501W				TR on pile.	Private aid.
48990	- Daybeacon 3	25-42-55.778N 080-13-44.471W				SG on pile.	Private aid.
48995	- Daybeacon 4	25-42-59.738N 080-13-43.491W				TR on pile.	Private aid.
49000	- Daybeacon 5	25-43-01.608N 080-13-47.461W				SG on pile.	Private aid.
49005	- Daybeacon 6	25-43-05.568N 080-13-46.491W				TR on pile.	Private aid.
49010	- Daybeacon 7	25-43-07.438N 080-13-50.461W				SG on pile.	Private aid.
49015	- Daybeacon 8	25-43-11.398N 080-13-49.481W				TR on pile.	Private aid.
49020	- Daybeacon 9	25-43-13.268N 080-13-53.451W				SG on pile.	Private aid.
49025	- Daybeacon 10	25-43-17.228N 080-13-52.481W				TR on pile.	Private aid.
49030	- Daybeacon 11	25-43-19.098N 080-13-55.451W				SG on pile.	Private aid.
49035	- Daybeacon 12	25-43-22.918N 080-13-55.451W				TR on pile.	Private aid.
49040	- LIGHT 13	25-43-22.018N 080-13-57.941W	FI G 4s	8		SG on pile.	Private aid.
49045	- Daybeacon 14	25-43-25.048N 080-13-57.451W				TR on pile.	Private aid.
49050	- LIGHT 16	25-43-25.418N 080-14-02.611W	FI R 4s	8		TR on pile.	Private aid.
49051	<i>Dinner Key Mooring Field 4 Lighted Buoy AA</i>	25-43-08.110N 080-13-50.950W	FI Y 4s			Yellow	Private aid.

(1) No.	(2) Name and Location	(3) Position	(4) Characteristic	(5) Height	(6) Range	(7) Structure	(8) Remarks
INTRACOASTAL WATERWAY (Florida) - Seventh District							
WEST PALM BEACH TO MIAMI (Chart 11467)							
Biscayne Bay							
John A Brennan Channel							
49051.1	Dinner Key Mooring Field 4 Buoy BB	25-43-04.980N 080-13-49.330W				Yellow Can	Private aid.
49051.2	Dinner Key Mooring Field 4 Buoy CC	25-43-01.850N 080-13-47.710W				YellowCan	Private aid.
49051.3	<i>Dinner Key Mooring Field 4 Lighted Buoy DD</i>	25-42-58.750N 080-13-46.090W	FI Y 2.5s			Yellow	Private aid.
49051.4	Dinner Key Mooring Field 4 Buoy EE	25-42-58.860N 080-13-49.910W				Yellow Can	Private aid.
49051.5	<i>Dinner Key Mooring Field 4 Lighted Buoy FF</i>	25-42-58.970N 080-13-52.790W	Q Y			Yellow	Private aid.
49051.6	<i>Dinner Key Mooring Field 4 Lighted Buoy GG</i>	25-43-01.310N 080-13-55.270W	FI Y 4s			Yellow	Private aid.
49051.7	Dinner Key Mooring Field 4 Buoy HH	25-43-03.290N 080-13-54.590W				Yellow Can	Private aid.
49051.8	<i>Dinner Key Mooring Field 4 Lighted Buoy II</i>	25-43-05.230N 080-13-53.870W	FI Y 2.5s			Yellow	Private aid.
Island E Channel							
49055	- Daybeacon 1	25-43-24.380N 080-14-21.810W				SG on pile.	Private aid.
49055.1	- Daybeacon 2	25-43-23.700N 080-14-20.620W				TR on pile.	Private aid.
49055.2	- Daybeacon 3	25-43-22.310N 080-14-23.280W				SG on pile.	Private aid.
49055.3	- Daybeacon 4	25-43-22.310N 080-14-22.190W				TR on pile.	Private aid.
49055.4	- Daybeacon 5	25-43-21.970N 080-14-24.050W				SG on pile.	Private aid.
49055.5	- Daybeacon 6	25-43-20.890N 080-14-23.040W				TR on pile.	Private aid.
49055.6	- Daybeacon 7	25-43-20.650N 080-14-24.840W				SG on pile.	Private aid.
49055.7	- Daybeacon 8	25-43-19.590N 080-14-23.810W				TR on pile.	Private aid.
49055.8	- Daybeacon 9	25-43-19.410N 080-14-25.620W				SG on pile.	Private aid.
49055.9	- Daybeacon 10	25-43-18.480N 080-14-24.500W				TR on pile.	Private aid.
49056	- Daybeacon 12	25-43-18.220N 080-14-26.010W				TR on pile.	Private aid.
49056.1	- Daybeacon 13	25-43-19.280N 080-14-27.710W				SG on pile.	Private aid.
49056.2	- Daybeacon 14	25-43-17.800N 080-14-27.600W				TR on pile.	Private aid.
49056.3	- Daybeacon 15	25-43-18.510N 080-14-28.700W				SG on pile.	Private aid.
49056.4	- Daybeacon 16	25-43-18.510N 080-14-29.370W				TR on pile.	Private aid.
49056.5	- Daybeacon 18	25-43-22.140N 080-14-27.780W				TR on pile.	Private aid.
Key Biscayne Yacht Club							
49075	- CHANNEL LIGHT 1	25-42-05.055N 080-11-00.087W	FI G 2.5s	16	5	SG on pile.	
49080	- CHANNEL LIGHT 3	25-41-51.314N 080-10-27.723W	FI G 4s	16	5	SG on pile.	
49085	- LIGHT 4 Marks end of submerged breakwater.	25-42-00.366N 080-10-14.170W	F R			TR on pile.	Private aid.
Four Way Entrance Channel							
49090	- LIGHT 2	25-42-26.000N 080-13-20.000W	FI R 4s	7		TR on pile.	Private aid.
49095	- Daybeacon 3	25-42-27.000N 080-13-27.000W				SG on pile.	Private aid.

(1) No.	(2) Name and Location	(3) Position	(4) Characteristic	(5) Height	(6) Range	(7) Structure	(8) Remarks
INTRACOASTAL WATERWAY (Florida) - Seventh District							
WEST PALM BEACH TO MIAMI (Chart 11467)							
Biscayne Bay							
Four Way Entrance Channel							
49100	- Daybeacon 4	25-42-30.000N 080-13-29.000W				TR on pile.	Private aid.
49105	Middle Ground Obstruction Buoy Marks Shoal.	25-42-20.795N 080-13-42.187W				White with orange bands; can.	Private aid.
49110	- Daybeacon 5	25-42-32.000N 080-13-42.000W				SG on pile.	Private aid.
49115	- Daybeacon 6	25-42-36.000N 080-13-42.000W				TR on pile.	Private aid.
49120	- Daybeacon 7	25-42-36.000N 080-13-48.000W				SG on pile.	Private aid.
49125	- Daybeacon 8	25-42-40.200N 080-13-52.000W				TR on pile.	Private aid.
49130	- Daybeacon 9	25-42-40.000N 080-13-58.000W				SG on pile.	Private aid.
49135	- Daybeacon 10	25-42-43.000N 080-14-02.000W				TR on pile.	Private aid.
49140	- Daybeacon 11	25-42-43.000N 080-14-07.000W				SG on pile.	Private aid.
49145	- Daybeacon 12	25-42-47.000N 080-14-08.000W				TR on pile.	Private aid.
Four-Way Channel							
49150	Four Way Channel Daybeacon 1	25-42-56.364N 080-14-34.179W				SG on pile.	Private aid.
49155	Four Way Channel Daybeacon 2	25-42-49.000N 080-14-12.000W				TR on pile.	Private aid.
49160	Four Way Channel Directional Daybeacon	25-42-49.364N 080-14-11.178W				KRW on pile.	Private aid.
49165	Four Way Channel Daybeacon 3	25-42-50.364N 080-14-16.178W				SG on pile.	Private aid.
49170	Four Way Channel Daybeacon 4	25-42-53.200N 080-14-17.000W				TR on pile.	Private aid.
49175	Four Way Channel Daybeacon 5	25-42-52.364N 080-14-21.178W				SG on pile.	Private aid.
49180	Four Way Channel Daybeacon 6	25-42-56.000N 080-14-20.000W				TR on pile.	Private aid.
49185	Four Way Channel Daybeacon 7	25-42-57.364N 080-14-24.178W				SG on pile.	Private aid.
49190	Four Way Channel Daybeacon 8	25-43-01.500N 080-14-26.000W				TR on pile.	Private aid.
49195	Four Way Channel Daybeacon 9	25-43-03.564N 080-14-31.179W				SG on pile.	Private aid.
49200	Four Way Channel Daybeacon 10	25-43-08.750N 080-14-34.100W				TR on pile.	Private aid.
49205	Four Way Channel Daybeacon 11	25-43-06.364N 080-14-35.379W				SG on pile.	Private aid.
49210	Four Way Channel Daybeacon 15	25-43-02.964N 080-14-39.679W				SG on pile.	Private aid.
49215	Anchorage Channel Daybeacon 2	25-43-04.064N 080-14-39.579W				TR on pile.	Private aid.
49220	Anchorage Channel Daybeacon 4	25-43-04.064N 080-14-39.579W				TR on pile.	Private aid.
Hughes Cove							
49225	- East Obstruction Daybeacon	25-43-08.500N 080-14-36.000W				NW on pile worded DANGER OBSTRUCTION.	Private aid.
49230	- Daybeacon 2	25-43-11.000N 080-14-36.500W				TR on pile.	Private aid.
49235	- West Obstruction Daybeacon	25-43-10.000N 080-14-38.250W				NW on pile worded DANGER OBSTRUCTION.	Private aid.
Entrada Channel							
49240	- Daybeacon 1	25-42-19.365N 080-14-19.819W				SG on pile.	Private aid.

(1) No.	(2) Name and Location	(3) Position	(4) Characteristic	(5) Height	(6) Range	(7) Structure	(8) Remarks
INTRACOASTAL WATERWAY (Florida) - Seventh District							
WEST PALM BEACH TO MIAMI (Chart 11467)							
Biscayne Bay							
Entrada Channel							
49245	- Daybeacon 3	25-42-21.405N 080-14-23.689W				SG on pile.	Private aid.
49250	- Daybeacon 5	25-42-23.315N 080-14-27.049W				SG on pile.	Private aid.
49255	- Daybeacon 7	25-42-25.355N 080-14-30.909W				SG on pile.	Private aid.
49260	- Daybeacon 9	25-42-28.225N 080-14-36.269W				SG on pile.	Private aid.
49265	- Daybeacon 11	25-42-39.784N 080-14-51.650W				SG on pile.	Private aid.
49270	- Daybeacon 13	25-42-40.705N 080-14-52.180W				SG on pile.	Private aid.
49275	HURRICANE HARBOR LIGHT 2	25-41-19.833N 080-10-37.167W	FI R 4s	16	5	TR on pile.	
49280	Southwest Shoals Daybeacon	25-41-27.914N 080-11-00.076W				NW on pile worded DANGER SHOALS.	
Coral Gables Waterway							
49285	- LIGHT 1	25-41-54.542N 080-14-25.322W	FI G 4s	16		SG on dolphin.	Private aid.
49290	- Daybeacon 2	25-41-55.996N 080-14-25.119W				TR on pile.	Private aid.
49295	- Daybeacon 3	25-41-59.646N 080-14-32.379W				SG on pile.	Private aid.
49300	- Daybeacon 4	25-41-59.536N 080-14-30.229W				TR on pile.	Private aid.
49305	- Daybeacon 5	25-42-02.626N 080-14-36.669W				SG on pile.	Private aid.
49310	- Daybeacon 6	25-42-02.416N 080-14-34.119W				TR on pile.	Private aid.
49315	- Daybeacon 7	25-42-04.686N 080-14-39.949W				SG on pile.	Private aid.
49320	- Daybeacon 8	25-42-06.176N 080-14-39.259W				TR on pile.	Private aid.
49325	- Daybeacon 10	25-42-08.796N 080-14-42.829W				TR on pile.	Private aid.
49330	- Daybeacon 12	25-42-10.000N 080-14-52.800W				TR on pile.	Private aid.
Gables Estates							
49335	- Daybeacon 1	25-41-24.500N 080-14-37.000W				SG on pile.	Private aid.
49340	- LIGHT 2	25-41-26.700N 080-14-37.100W	FI R 4s			TR on pile.	Private aid.
49345	- Daybeacon 2A	25-41-27.100N 080-14-42.800W				TR on pile.	Private aid.
49350	- Daybeacon 3	25-41-24.800N 080-14-43.000W				SG on pile.	Private aid.
49355	- Daybeacon 4	25-41-27.000N 080-14-49.000W				TR on pile.	Private aid.
49360	- Daybeacon 5	25-41-24.000N 080-14-49.100W				SG on pile.	Private aid.
49365	- Daybeacon 7	25-41-19.000N 080-14-54.900W				SG on pile.	Private aid.
49370	- Daybeacon 8	25-41-14.000N 080-15-04.000W				TR on pile.	Private aid.
49375	- Daybeacon 9	25-41-12.000N 080-15-03.850W				SG on pile.	Private aid.
49380	- Daybeacon 11	25-41-10.300N 080-15-10.000W				SG on pile.	Private aid.
49385	Biscayne Flats Daybeacon 1	25-40-22.004N 080-11-01.737W				SG on pile.	
49400	Biscayne Flats Daybeacon 3	25-39-49.929N 080-11-01.184W				SG on pile.	

(1) No.	(2) Name and Location	(3) Position	(4) Characteristic	(5) Height	(6) Range	(7) Structure	(8) Remarks
INTRACOASTAL WATERWAY (Florida) - Seventh District							
WEST PALM BEACH TO MIAMI (Chart 11467)							
Biscayne Bay							
Matheson Hammock East Channel							
49405	Matheson Hammock E Channel Daybeacon 1	25-40-38.979N 080-15-17.921W				SG on pile.	Private aid.
49410	Matheson Hammock E Channel Daybeacon 2	25-40-39.729N 080-15-18.561W				TR on pile.	Private aid.
49415	Matheson Hammock E Channel Daybeacon 3	25-40-37.789N 080-15-22.331W				SG on pile.	Private aid.
49420	Matheson Hammock E Channel Daybeacon 4	25-40-38.469N 080-15-22.501W				TR on pile.	Private aid.
49425	Matheson Hammock E Channel Daybeacon 5	25-40-36.749N 080-15-27.142W				SG on pile.	Private aid.
49430	Matheson Hammock E Channel Daybeacon 6	25-40-37.369N 080-15-27.422W				TR on pile.	Private aid.
49435	Matheson Hammock E Channel Daybeacon 8	25-40-38.349N 080-15-28.422W				TR on pile.	Private aid.
Matheson Hammock South Channel							
49440	- Daybeacon 1	25-40-27.459N 080-15-26.402W				SG on pile.	Private aid.
49445	- RANGE FRONT LIGHT	25-40-39.519N 080-15-28.912W	F R			KWB on pile.	Private aid.
49450	- RANGE REAR LIGHT 100 yards, 347° from front light.	25-40-42.409N 080-15-29.652W	F R			KWB on flagpole.	Private aid.
49455	- LIGHT 2	25-40-26.000N 080-15-25.000W	FI R 2.5s			TR on pile.	Private aid.
49460	- Daybeacon 3	25-40-31.819N 080-15-27.672W				SG on pile.	Private aid.
49465	- Daybeacon 4	25-40-31.649N 080-15-26.482W				TR on pile.	Private aid.
49470	- Daybeacon 5	25-40-35.689N 080-15-28.762W				SG on pile.	Private aid.
49475	- Daybeacon 6	25-40-35.839N 080-15-27.642W				TR on pile.	Private aid.
49480	- Daybeacon 7	25-40-38.779N 080-15-30.102W				SG on pile.	Private aid.
49485	- Daybeacon 9	25-40-42.699N 080-15-33.452W				SG on pile.	Private aid.
49490	- Daybeacon 10	25-40-43.499N 080-15-32.552W				TR on pile.	Private aid.
49495	- Daybeacon 11	25-40-46.489N 080-15-36.952W				SG on pile.	Private aid.
49500	- Daybeacon 12	25-40-47.328N 080-15-35.862W				TR on pile.	Private aid.
MIAMI TO MARATHON							
Biscayne Bay							
49505	SAFETY VALVE BANK LIGHT 1 On west edge of coral bank.	25-38-38.038N 080-11-37.571W	FI G 4s	16	5	SG-SY on pile.	
Snapper Creek Marina							
49510	- Daybeacon 1	25-39-18.372N 080-15-57.183W				SG on pile.	Private aid.
49515	- Daybeacon 2	25-39-21.372N 080-15-55.183W				TR on pile.	Private aid.
49520	- Daybeacon 3	25-39-21.372N 080-16-00.683W				SG on pile.	Private aid.
49525	- Daybeacon 4	25-39-23.871N 080-15-59.183W				TR on pile.	Private aid.
49530	SAFETY VALVE BANK LIGHT 1A	25-37-01.002N 080-11-31.511W	FI G 6s	16	5	SG-SY on pile.	
Gables-By-The-Sea							
49535	- LIGHT 1	25-39-00.372N 080-15-46.183W	FI G 6s			SG on pile.	Private aid.
49540	- Daybeacon 2	25-39-05.372N 080-15-52.183W				TR on pile.	Private aid.

(1) No.	(2) Name and Location	(3) Position	(4) Characteristic	(5) Height	(6) Range	(7) Structure	(8) Remarks
INTRACOASTAL WATERWAY (Florida) - Seventh District							
MIAMI TO MARATHON							
Biscayne Bay							
Gables-By-The-Sea							
49545	- Daybeacon 3	25-39-00.372N 080-15-55.183W				SG on pile.	Private aid.
49550	- Daybeacon 4	25-39-03.372N 080-16-06.183W				TR on pile.	Private aid.
49555	- Daybeacon 5	25-39-00.872N 080-16-08.183W				SG on pile.	Private aid.
49560	- Daybeacon 6	25-39-03.372N 080-16-18.184W				TR on pile.	Private aid.
49565	- Daybeacon 6A	25-39-05.372N 080-16-16.683W				TR on pile.	Private aid.
Deering Bay Channel							
49575	- LIGHT 2	25-36-42.177N 080-16-23.185W	FIR 2.5s			TR on pile.	Private aid.
49580	- Daybeacon 3	25-36-56.018N 080-16-38.211W				SG on pile.	Private aid.
49585	- Daybeacon 4	25-37-00.218N 080-16-33.411W				TR on pile.	Private aid.
49590	- Daybeacon 5	25-37-20.018N 080-16-53.211W				SG on pile.	Private aid.
49595	- Daybeacon 6	25-37-23.018N 080-16-48.411W				TR on pile.	Private aid.
49600	- Daybeacon 7	25-37-30.218N 080-16-59.211W				SG on pile.	Private aid.
49605	- Daybeacon 8	25-37-31.418N 080-16-54.411W				TR on pile.	Private aid.
49610	- Daybeacon 9	25-37-38.618N 080-16-06.411W				SG on pile.	Private aid.
49615	- Daybeacon 10	25-37-42.218N 080-17-02.811W				TR on pile.	Private aid.
49620	- Daybeacon 11	25-37-47.018N 080-17-15.411W				SG on pile.	Private aid.
49625	- Daybeacon 12	25-37-51.218N 080-17-11.211W				TR on pile.	Private aid.
49630	- Daybeacon 14	25-37-51.376N 080-17-28.186W				TR on pile.	Private aid.
49635	- Daybeacon 15	25-37-54.375N 080-17-31.186W				SG on pile.	Private aid.
49645	Deering Bay North Channel Daybeacon 1	25-37-53.375N 080-17-16.186W				SG on pile.	Private aid.
49650	Deering Bay North Channel Daybeacon 3	25-37-59.375N 080-17-15.186W				SG on pile.	Private aid.
Homestead Air Force Base Crash Boat Channel							
49655	- Daybeacon 2	25-37-48.000N 080-17-30.000W				TR on pile.	Maintained by U.S. Air Force. Private aid.
49660	- Daybeacon 4					TR on pile.	Maintained by U.S. Air Force. Private aid.
49665	- Daybeacon 6					TR on pile.	Maintained by U.S. Air Force. Private aid.
Biscayne Bay							
49670	BLACKLEDGE LIGHT 2	25-35-57.576N 080-14-11.016W	FIR 4s	16	5	TR-TY on pile.	
49675	SAFETY VALVE BANK LIGHT 1B	25-34-13.047N 080-11-30.982W	FIG 4s	16	5	SG-SY on pile.	
Boca Chita Channel							
49677	- Buoy 1	25-31-37.980N 080-11-19.080W				Green can.	Private aid.
49677.5	- Buoy 2	25-31-36.300N 080-11-18.600W				Red nun.	Private aid.
49678	- Buoy 3	25-31-32.100N 080-11-00.900W				Green can.	Private aid.
49678.5	- Buoy 4	25-31-30.960N 080-11-00.300W				Red nun.	Private aid.

(1) No.	(2) Name and Location	(3) Position	(4) Characteristic	(5) Height	(6) Range	(7) Structure	(8) Remarks
INTRACOASTAL WATERWAY (Florida) - Seventh District							
MIAMI TO MARATHON							
Biscayne Bay							
Boca Chita Channel							
49679	- Buoy 5	25-31-26.340N 080-10-41.340W				Green can.	Private aid.
49679.5	- Buoy 6	25-31-24.120N 080-10-41.160W				Red nun.	Private aid.
49680	Featherbed Bank East Daybeacon 1	25-32-21.713N 080-12-30.368W				SG on pile.	
49685	FEATHERBED BANK EAST LIGHT 2	25-32-18.453N 080-12-49.169W	FI R 2.5s	16	5	TR on pile.	
49687	Middle Featherbeds E. Obstruction Daybeacon	25-32-23.520N 080-11-28.200W				NW on pile worded OBSTRUCTION.	Private aid.
49690	Sands Key Daybeacon 2	25-31-28.554N 080-11-38.863W				TR on pile.	
49693	Sands Key Daybeacon 2A	25-31-15.028N 080-11-35.737W				TR on pile.	
49695	SANDS KEY LIGHT 3	25-31-14.495N 080-11-34.490W	FI G 2.5s	16	5	SG on dolphin.	
49700	Sands Key Daybeacon 4	25-31-12.446N 080-11-36.892W				TR on pile.	
49703	East Featherbeds Obstruction Daybeacon A	25-30-48.900N 080-12-22.260W				NW on pile worded OBSTRUCTION.	Private aid.
49703.1	East Featherbed North Obstruction Daybeacon	25-30-38.520N 080-12-34.560W				NW on pile worded OBSTRUCTION.	Private aid.
49703.2	East Featherbed Northwest Obstruction Daybeacon	25-30-47.520N 080-12-54.720W				NB on pile worded OBSTRUCTION.	Private aid.
49703.3	East Featherbed West Obstruction Daybeacon	25-30-36.000N 080-13-17.400W				NW on pile worded OBSTRUCTION.	Private aid.
49703.4	East Featherbed Southwest Obstruction Daybeacon	25-30-22.320N 080-13-24.480W				NW on pile worded OBSTRUCTION.	Private aid.
49703.5	East Featherbed Northeast Obstruction Daybeacon	25-30-26.280N 080-12-46.080W				NW on pile worded OBSTRUCTION.	Private aid.
49703.6	East Featherbed Southeast Obstruction Daybeacon	25-30-12.240N 080-12-57.240W				NW on pile worded OBSTRUCTION.	Private aid.
49703.7	East Featherbed NNE Obstruction Daybeacon	25-30-54.360N 080-11-59.280W				NW on pile worded OBSTRUCTION.	Private aid.
49704	Middle Featherbeds North Obstruction Daybeacon	25-31-46.560N 080-13-24.420W				NW on pile worded OBSTRUCTION.	Private aid.
49704.1	Middle Featherbed Southwest Obstruction Daybeacon	25-31-02.640N 080-14-01.320W				NW on pile worded OBSTRUCTION.	Private aid.
49704.2	Middle Featherbed Northeast Obstruction Daybeacon	25-31-30.360N 080-13-27.480W				NW on pile worded OBSTRUCTION.	Private aid.
49704.3	Middle Featherbed NNE Obstruction Daybeacon	25-31-58.800N 080-13-00.840W				NW on pile worded OBSTRUCTION.	Private aid.
49704.5	WEST FEATHERBED NORTH OBSTRUCTION LIGHT	25-32-03.900N 080-15-12.060W	FI R 2.5s			NW on pile worded OBSTRUCTION.	Private aid.
49704.7	WEST FEATHERBED SOUTH OBSTRUCTION LIGHT	25-31-14.800N 080-15-25.000W	FI W 4s			NW on pile worded OBSTRUCTION.	Private aid.
49704.8	West Featherbed Southwest Obstruction Daybeacon	25-31-29.280N 080-15-36.720W				NW on pile worded OBSTRUCTION.	Private aid.
49704.9	West Featherbed Northwest Obstruction Daybeacon	25-31-58.080N 080-15-34.920W				NW on pile worded OBSTRUCTION.	Private aid.
Featherbed Bank							
49705	- LIGHT 3	25-31-17.550N 080-14-19.465W	FI G 4s	16	5	SG-SY on pile.	
49710	- Daybeacon 4	25-31-18.158N 080-14-21.320W				TR-TY on pile.	
49715	- Daybeacon 5	25-31-00.666N 080-14-19.957W				SG-SY on pile.	
49720	- LIGHT 6	25-31-00.156N 080-14-21.928W	FI R 4s	16	5	TR-TY on pile.	
49723	Middle Featherbeds South Obstruction Daybeacon	25-31-02.580N 080-13-43.680W				NW on pile worded OBSTRUCTION.	Private aid.

(1) No.	(2) Name and Location	(3) Position	(4) Characteristic	(5) Height	(6) Range	(7) Structure	(8) Remarks
INTRACOASTAL WATERWAY (Florida) - Seventh District							
MIAMI TO MARATHON							
Biscayne Bay							
Boca Chita Channel							
49725	Featherbed Bank Shoal Daybeacon X	25-30-41.775N 080-13-36.973W				NB on pile.	Private aid.
49730	EAST FEATHERBED SOUTH OBSTRUCTION LIGHT	25-30-04.320N 080-13-12.720W	FI W 4s			NB on pile.	Private aid.
49731	Lewis Cut Obstruction Daybeacon	25-31-18.840N 080-11-12.480W				NW on pile worded OBSTRUCTION.	Private aid.
Black Point Channel							
49735	- Daybeacon 1	25-31-31.218N 080-17-52.239W				SG on pile.	Private aid.
49740	- LIGHT 2	25-31-32.208N 080-17-51.869W	FI R 6s			TR on pile.	Private aid.
49745	- Daybeacon 3	25-31-32.878N 080-17-58.819W				SG on pile.	Private aid.
49750	- Daybeacon 4	25-31-34.198N 080-17-58.459W				TR on pile.	Private aid.
49755	- Daybeacon 5	25-31-34.868N 080-18-04.679W				SG on pile.	Private aid.
49760	- Daybeacon 6	25-31-35.528N 080-18-04.679W				TR on pile.	Private aid.
49765	- Daybeacon 7	25-31-36.528N 080-18-10.969W				SG on pile.	Private aid.
49770	- Daybeacon 8	25-31-37.488N 080-18-10.859W				TR on pile.	Private aid.
49775	- Daybeacon 9	25-31-38.178N 080-18-17.480W				SG on pile.	Private aid.
49780	- Daybeacon 10	25-31-39.178N 080-18-17.110W				TR on pile.	Private aid.
49785	- Daybeacon 11	25-31-39.838N 080-18-23.330W				SG on pile.	Private aid.
49790	- Daybeacon 12	25-31-40.838N 080-18-22.970W				TR on pile.	Private aid.
49795	- Daybeacon 13	25-31-41.498N 080-18-30.290W				SG on pile.	Private aid.
49800	- Daybeacon 14	25-31-42.828N 080-18-29.920W				TR on pile.	Private aid.
49805	- Daybeacon 15	25-31-43.488N 080-18-36.690W				SG on pile.	Private aid.
49810	- Daybeacon 16	25-31-44.478N 080-18-36.140W				TR on pile.	Private aid.
49815	- Daybeacon 17	25-31-45.148N 080-18-42.730W				SG on pile.	Private aid.
49820	- Daybeacon 18	25-31-46.138N 080-18-42.360W				TR on pile.	Private aid.
49825	- Daybeacon 19	25-31-46.798N 080-18-49.310W				SG on pile.	Private aid.
49830	- Daybeacon 20	25-31-47.798N 080-18-48.580W				TR on pile.	Private aid.
49835	- Daybeacon 21	25-31-48.428N 080-18-55.170W				SG on pile.	Private aid.
49840	- Daybeacon 23	25-31-50.418N 080-19-01.750W				SG on pile.	Private aid.
49845	- Daybeacon 25	25-31-52.468N 080-19-08.371W				SG on pile.	Private aid.
49850	- Daybeacon 27	25-31-55.748N 080-19-14.191W				SG on pile.	Private aid.
49855	- Daybeacon 29	25-31-58.738N 080-19-19.861W				SG on pile.	Private aid.
49860	ELLIOT KEY PARK HARBOR LIGHT 2	25-27-11.627N 080-11-48.898W	FI R 4s			TR on pile.	Private aid.
49862	BISCAYNE BAY PLATFORM OBSTRUCTION LIGHT A	25-36-05.390N 080-18-20.590W	FI W 4s			NW on dolphin.	Private aid.
49864	BISCAYNE BAY PLATFORM OBSTRUCTION LIGHT B	25-28-20.940N 080-19-53.780W	FI W 4s			NW on dolphin.	Private aid.

(1) No.	(2) Name and Location	(3) Position	(4) Characteristic	(5) Height	(6) Range	(7) Structure	(8) Remarks
INTRACOASTAL WATERWAY (Florida) - Seventh District							
MIAMI TO MARATHON							
Biscayne Bay							
Convoy Point							
49865	- LIGHT 1	25-27-46.397N 080-19-10.842W	FI G 6s			SG on pile.	Private aid.
49870	- LIGHT 2	25-27-47.297N 080-19-10.842W	FI R 4s			TR on dolphin.	Private aid.
49875	- Daybeacon 3	25-27-46.397N 080-19-17.382W				SG on pile.	Private aid.
49880	- Daybeacon 4	25-27-47.297N 080-19-17.382W				TR on pile.	Private aid.
49885	- Daybeacon 5	25-27-46.397N 080-19-23.892W				SG on pile.	Private aid.
49890	- Daybeacon 6	25-27-47.297N 080-19-23.892W				TR on pile.	Private aid.
49895	- Daybeacon 7	25-27-46.397N 080-19-30.492W				SG on pile.	Private aid.
49900	- Daybeacon 8	25-27-47.297N 080-19-30.492W				TR on pile.	Private aid.
49905	- Daybeacon 9	25-27-46.397N 080-19-36.992W				SG on pile.	Private aid.
49910	- Daybeacon 10	25-27-46.397N 080-19-36.992W				TR on pile.	Private aid.
49915	- Daybeacon 11	25-27-46.397N 080-19-43.492W				SG on pile.	Private aid.
49920	- Daybeacon 12	25-27-47.737N 080-19-42.592W				TR on pile.	Private aid.
49925	- Daybeacon 13	25-27-46.397N 080-19-50.093W				SG on pile.	Private aid.
49930	- Daybeacon 14	25-27-47.637N 080-19-48.973W				TR on pile.	Private aid.
49935	- Daybeacon 15	25-27-46.397N 080-19-56.593W				SG on pile.	Private aid.
49940	- Daybeacon 16	25-27-47.657N 080-19-55.203W				TR on pile.	Private aid.
49945	- Daybeacon 17	25-27-46.398N 080-20-03.093W				SG on pile.	Private aid.
49950	- Daybeacon 18	25-27-47.657N 080-20-01.883W				TR on pile.	Private aid.
49953	FPL TURKEY POINT GROUND WATER MONITORING LIGHT A	25-26-27.480N 080-19-28.910W	FI W 4s			NW on structure worded DANGER SUBMERGED PILINGS.	Private aid.
Turkey Point Channel							
49955	- LIGHT 2	25-28-14.000N 080-17-05.000W	FI R 4s			TR on pile.	Private aid.
49960	- Buoy 3	25-27-57.000N 080-17-21.000W				Green can.	Private aid.
49965	- Buoy 4	25-27-58.000N 080-17-24.000W				Red nun.	Private aid.
49970	- Buoy 3A	25-27-48.000N 080-17-32.000W				Green can.	Private aid.
49975	- Buoy 4A	25-27-50.000N 080-17-35.500W				Red nun.	Private aid.
49980	- Buoy 5	25-27-51.696N 080-17-30.289W				Green can.	Private aid.
49985	- Buoy 6	25-27-52.696N 080-17-31.389W				Red nun.	Private aid.
49990	- Buoy 7	25-27-43.097N 080-17-41.890W				Green can.	Private aid.
49995	- Buoy 8	25-27-44.297N 080-17-42.990W				Red nun.	Private aid.
50000	- Buoy 9	25-27-33.097N 080-17-55.090W				Green can.	Private aid.
50005	- Buoy 10	25-27-34.497N 080-17-55.390W				Red nun.	Private aid.

(1) No.	(2) Name and Location	(3) Position	(4) Characteristic	(5) Height	(6) Range	(7) Structure	(8) Remarks
INTRACOASTAL WATERWAY (Florida) - Seventh District							
MIAMI TO MARATHON							
Biscayne Bay							
Turkey Point Channel							
50010	- Buoy 11	25-27-24.198N 080-18-06.890W				Green can.	Private aid.
50015	- Buoy 12	25-27-25.298N 080-18-07.690W				Red nun.	Private aid.
50020	- Buoy 13	25-27-14.298N 080-18-20.091W				Green can.	Private aid.
50025	- Buoy 14	25-27-15.498N 080-18-20.991W				Red nun.	Private aid.
50030	- Buoy 15	25-27-05.599N 080-18-31.791W				Green can.	Private aid.
50035	- Buoy 16	25-27-06.399N 080-18-32.691W				Red nun.	Private aid.
50040	- Buoy 17	25-26-56.199N 080-18-44.191W				Green can.	Private aid.
50045	- Buoy 18	25-26-57.399N 080-18-44.891W				Red nun.	Private aid.
50050	- Buoy 19	25-26-46.599N 080-18-56.691W				Green can.	Private aid.
50055	- Buoy 20	25-26-47.599N 080-18-57.592W				Red nun.	Private aid.
50060	- Buoy 21	25-26-38.200N 080-19-07.992W				Green can.	Private aid.
50065	- Buoy 22	25-26-39.200N 080-19-08.892W				Red nun.	Private aid.
50070	- Buoy 23	25-26-31.100N 080-19-17.592W				Green can.	Private aid.
50075	- Buoy 24	25-26-32.200N 080-19-18.592W				Red nun.	Private aid.
50080	- Buoy 25	25-26-22.001N 080-19-29.792W				Green can.	Private aid.
50085	- Buoy 26	25-26-22.701N 080-19-30.892W				Red nun.	Private aid.
Biscayne Bay							
50087	FPL TURKEY POINT GROUND WATER MONITORING LIGHT B	25-26-49.390N 080-18-14.820W	FI W 5s			NW on structure worded DANGER SUBMERGED PILINGS.	Private aid.
50090	PELICAN BANK SHOAL LIGHT	25-26-42.555N 080-17-04.763W	FI W 4s	16	5	NW on pile worded DANGER SHOAL.	
50093	Pelican Bank Northeast Obstruction Daybeacon	25-26-38.820N 080-17-18.600W				NW on pile worded OBSTRUCTION.	Private aid.
50093.5	Pelican Bank Northwest Obstruction Daybeacon	25-26-30.420N 080-17-31.680W				NW on pile worded OBSTRUCTION.	Private aid.
50095	Pelican Bank East Shoal Daybeacon	25-26-30.285N 080-17-23.019W				NW on pile worded DANGER SHOAL.	
50100	Pelican Bank Southwest Shoal Daybeacon	25-26-27.523N 080-17-39.260W				NW on pile worded DANGER SHOAL.	
50105	ADAMS KEY LIGHT	25-24-14.404N 080-14-30.685W	FI W 4s	10		NW on pile worded DANGER SHALLOW WATER.	Private aid.
50107	RUBICON KEY LIGHT 7	25-24-01.648N 080-14-59.535W	FI G 2.5s	16	5	SG-SY on plie.	
50110	RUBICON KEYS LIGHT 8	25-24-01.538N 080-15-18.862W	FI R 2.5s	16	5	TR-TY on pile.	
Cutter Bank							
50115	- Daybeacon 8A	25-23-08.307N 080-16-00.867W				TR-TY on pile.	
50120	- LIGHT 9	25-23-07.257N 080-15-59.397W	FI G 4s	16	5	SG-SY on pile.	
50125	- LIGHT 10	25-22-47.607N 080-16-17.295W	FI R 6s	16	5	TR-TY on pile.	
50130	- Daybeacon 11	25-22-46.851N 080-16-16.209W				SG-SY on pile.	

(1) No.	(2) Name and Location	(3) Position	(4) Characteristic	(5) Height	(6) Range	(7) Structure	(8) Remarks
INTRACOASTAL WATERWAY (Florida) - Seventh District							
MIAMI TO MARATHON							
Biscayne Bay							
Cutter Bank							
50135	- Daybeacon 12	25-22-17.389N 080-16-41.266W				TR-TY on pile.	
50140	- Daybeacon 13	25-22-16.991N 080-16-40.047W				SG-SY on pile.	
50145	- Daybeacon 13A	25-22-11.145N 080-16-44.817W				SG-SY on pile.	
50150	- LIGHT 14	25-22-05.903N 080-16-50.638W	FI R 4s	13	5	TR-TY on pile.	
50155	- Daybeacon 15	25-22-02.205N 080-16-51.459W				SG-SY on pile.	
50157	FPL TURKEY POINT GROUND WATER MONITORING LIGHT C	25-21-15.500N 080-19-34.500W	FI W 6s			NW on structure worded DANGER SUBMERGED PILINGS.	Private aid.
Grayvik							
50160	- Daybeacon 1	25-19-08.917N 080-17-27.190W				SG on pile.	Private aid.
50165	- Daybeacon 2	25-19-06.417N 080-17-27.190W				TR on pile.	Private aid.
50170	- Daybeacon 3	25-19-08.417N 080-17-26.090W				SG on pile.	Private aid.
50175	- Daybeacon 4	25-19-05.917N 080-17-24.190W				TR on pile.	Private aid.
50180	KEY LARGO ANGLERS CLUB PIER LIGHT	25-18-37.418N 080-17-53.791W	F G			Green skeleton tower.	Maintained from Nov. 18 to Apr. 30. Private aid.
Card Bank							
50185	- Daybeacon 16	25-18-50.792N 080-20-42.798W				TR-TY on pile.	
50190	- LIGHT 17	25-18-49.977N 080-20-41.032W	FI G 4s	16	5	SG-SY on pile.	
50195	- Daybeacon 18	25-18-34.977N 080-20-53.251W				TR-TY on pile.	
50200	- Daybeacon 19	25-18-34.317N 080-20-51.501W				SG-SY on pile.	
50205	- LIGHT 20	25-18-16.787N 080-21-05.421W	FI R 4s	16	5	TR-TY on pile.	
50210	- Daybeacon 21	25-18-16.458N 080-21-03.451W				SG-SY on pile.	
Barnes Point							
50215	- LIGHT 22	25-17-25.050N 080-22-01.613W	FI R 4s	16	5	TR-TY on pile.	
50220	- Daybeacon 23	25-17-05.166N 080-22-10.181W				SG-SY on pile.	
50225	- LIGHT 24	25-17-05.151N 080-22-11.723W	FI R 2.5s	16	5	TR-TY on pile.	
50230	- Daybeacon 25	25-16-51.613N 080-22-05.852W				SG-SY on pile.	
50235	- LIGHT 26	25-16-36.372N 080-22-02.839W	FI R 6s	16	5	TR-TY on pile.	
50240	- Daybeacon 27	25-16-36.530N 080-22-00.973W				SG-SY on pile.	
Manatee Creek							
50245	- Approach Daybeacon 1	25-13-14.433N 080-25-12.204W				SG on dolphin.	Private aid.
50250	- Approach Daybeacon 2	25-13-18.432N 080-25-06.203W				TR on dolphin.	Private aid.
50255	- Daybeacon 5	25-14-04.430N 080-25-39.204W				SG on dolphin.	Private aid.
50260	- Daybeacon 6	25-14-04.930N 080-25-36.704W				TR on dolphin.	Private aid.
50265	- Daybeacon 7	25-14-06.430N 080-25-40.204W				SG on dolphin.	Private aid.

(1) No.	(2) Name and Location	(3) Position	(4) Characteristic	(5) Height	(6) Range	(7) Structure	(8) Remarks
INTRACOASTAL WATERWAY (Florida) - Seventh District							
MIAMI TO MARATHON							
Biscayne Bay							
Manatee Creek							
50270	- Daybeacon 8	25-14-06.730N 080-25-37.704W				TR on dolphin.	Private aid.
50275	- Daybeacon 8A	25-14-07.430N 080-25-40.204W				TR on dolphin.	Private aid.
50280	- Daybeacon 9	25-14-07.430N 080-25-42.204W				SG on dolphin.	Private aid.
50285	- Daybeacon 10	25-14-08.430N 080-25-41.704W				TR on dolphin.	Private aid.
The Moorings							
50290	- Daybeacon 1	25-13-52.431N 080-25-51.205W				SG on pile.	Private aid.
50295	- Daybeacon 2	25-13-53.431N 080-25-50.205W				TR on pile.	Private aid.
50300	- Daybeacon 3	25-13-53.931N 080-25-52.705W				SG on pile.	Private aid.
50305	- Daybeacon 4	25-13-54.931N 080-25-51.705W				TR on pile.	Private aid.
Manatee Bay							
50310	- Daybeacon 2	25-14-11.430N 080-24-32.202W				TR on pile.	Private aid.
50315	- Daybeacon 3	25-15-24.427N 080-25-24.204W				SG on pile.	Private aid.
50320	- Daybeacon 4	25-15-46.000N 080-25-46.000W				TR on pile.	Private aid.
50325	- Daybeacon 5	25-15-33.427N 080-25-33.204W				SG on pile.	Private aid.
Jewfish Creek							
50330	- LIGHT 29	25-12-09.683N 080-22-57.389W	FI G 4s	16	5	SG-SY on pile.	
50335	- Daybeacon 30	25-11-59.174N 080-23-04.208W				TR-TY on pile.	
50340	- Daybeacon 31	25-11-56.184N 080-23-04.225W				SG-SY on pile.	
50345	- Daybeacon 32	25-11-37.810N 080-23-12.977W				TR-TY on pile.	
50350	- LIGHT 34	25-11-17.975N 080-23-14.165W	FI R 4s	16	5	TR-TY on pile.	
Florida Bay							
Blackwater Sound							
50355	- Daybeacon 36	25-10-46.257N 080-23-23.759W				TR-TY on pile.	
50360	- Daybeacon 37	25-10-46.701N 080-23-21.922W				SG-SY on pile.	
50365	- LIGHT 38	25-10-35.577N 080-23-34.806W	FI R 4s	16	5	TR-TY on pile.	
50370	- Daybeacon 40	25-09-05.456N 080-24-53.956W				TR-TY on pile.	
50375	- LIGHT 41	25-08-35.491N 080-25-25.968W	FI G 4s	16	5	SG-SY on dolphin.	
Tarpon Basin							
50380	- Daybeacon 42	25-08-05.010N 080-25-29.215W				TR-TY on pile.	
50385	- Daybeacon 43	25-07-55.040N 080-25-20.589W				SG-SY on pile.	
50390	- Daybeacon 44	25-07-54.916N 080-25-22.247W				TR-TY on pile.	
50395	- LIGHT 46	25-07-42.383N 080-25-21.087W	FI R 4s	12	5	TR-TY on pile.	
50400	- Daybeacon 46A	25-07-37.745N 080-25-28.037W				TR-TY on pile.	
50405	- LIGHT 48	25-07-33.425N 080-25-34.355W	FI R 4s	16	5	TR-TY on pile.	

(1) No.	(2) Name and Location	(3) Position	(4) Characteristic	(5) Height	(6) Range	(7) Structure	(8) Remarks
INTRACOASTAL WATERWAY (Florida) - Seventh District							
MIAMI TO MARATHON							
Florida Bay							
Tarpon Basin							
50410	- Daybeacon 48A	25-07-37.456N 080-25-57.581W				TR-TY on pile.	
50415	- LIGHT 50	25-07-40.337N 080-26-17.959W	FI R 4s	16	4	TR-TY on pile.	
Grouper Creek							
50420	- Daybeacon 52	25-07-39.455N 080-26-36.962W				TR-TY on pile.	
50425	- Daybeacon 52A	25-07-15.353N 080-26-47.243W				TR-TY on pile.	
50430	- Daybeacon 53	25-07-15.802N 080-26-46.117W				SG-SY on pile.	
50435	- LIGHT 54	25-07-05.265N 080-26-55.108W	FI R 4s	16	5	TR-TY on pile.	
Baker Cut							
50440	- LIGHT 55	25-05-39.333N 080-27-54.715W	FI G 4s	16	5	SG-SY on dolphin.	
50445	- Daybeacon 56	25-05-30.365N 080-28-02.801W				TR-TY on pile.	
50450	- Daybeacon 56A	25-05-24.047N 080-28-05.171W				TR-TY on pile.	
50455	- Daybeacon 57	25-05-23.121N 080-28-04.020W				SG-SY on pile.	
50460	- Daybeacon 57A	25-05-12.782N 080-28-10.557W				SG-SY on pile.	
50461	Mariners Club Channel Daybeacon 1	25-04-18.660N 080-27-32.760W				SG on pile.	Private aid.
50462	Mariners Club Channel Daybeacon 2	25-04-17.240N 080-27-30.370W				TR on pile.	Private aid.
50463	Mariners Club Channel Daybeacon 3	25-04-19.640N 080-27-34.000W				SG on pile.	Private aid.
50464	Mariners Club Cannel Daybeacon 4	25-04-18.900N 080-27-31.860W				TR on pile.	Private aid.
50465	- LIGHT 58	25-04-52.587N 080-28-28.697W	FI R 4s	16	5	TR-TY on dolphin.	
50466	Mariners Club Channel Daybeacon 5	25-04-20.210N 080-27-43.530W				SG on pile.	Private aid.
50467	Mariners Club Channel Daybeacon 6	25-04-20.940N 080-27-35.410W				TR on pile.	Private aid.
50470	- Daybeacon 58A	25-04-35.025N 080-29-00.875W				TR-TY on pile.	
50475	- Daybeacon 59	25-04-18.254N 080-29-24.273W				SG-SY on pile.	
50480	- LIGHT 60	25-04-08.194N 080-29-48.677W	FI R 4s	16	5	TR-TY on dolphin.	
50485	PIGEON KEY LIGHT 61	25-03-29.261N 080-31-14.018W	Q G	16	4	SG-SY on dolphin.	
50490	PIGEON KEY LIGHT 60A	25-03-05.316N 080-31-16.241W	FI R 2.5s	16	5	TR-TY on pile.	
Hammer Point							
50495	- LIGHT 62	25-02-13.859N 080-31-02.980W	Q R	13	4	TR-TY on pile.	
50500	- Harbor Daybeacon 1	25-01-50.000N 080-30-33.100W				SG on pile.	Private aid.
50505	- Harbor Daybeacon 2	25-01-49.800N 080-30-33.500W				TR on pile.	Private aid.
50505.01	- Harbor Daybeacon 3	25-01-44.600N 080-30-30.800W				SG on pile.	Private aid.
50505.02	- Harbor Daybeacon 4	25-01-44.200N 080-30-31.300W				TR on pile.	Private aid.
50510	- Daybeacon 62A	25-02-02.805N 080-31-06.072W				TR-TY on pile.	
50515	- Daybeacon 64	25-01-48.856N 080-31-19.805W				TR-TY on pile.	

(1) No.	(2) Name and Location	(3) Position	(4) Characteristic	(5) Height	(6) Range	(7) Structure	(8) Remarks
INTRACOASTAL WATERWAY (Florida) - Seventh District							
MIAMI TO MARATHON							
Florida Bay							
Hammer Point							
50520	- Daybeacon 64A	25-01-48.935N 080-31-20.101W				TR-TY on pile.	
Community Harbor							
50530	- Daybeacon 1	25-01-00.470N 080-31-05.770W				SG on pile.	Private aid.
50535	- Daybeacon 2	25-01-00.210N 080-31-06.610W				TR on pile.	Private aid.
50535.1	- Daybeacon 3	25-00-57.200N 080-31-07.100W				SG on pile.	Private aid.
50535.2	- Daybeacon 4	25-00-53.700N 080-31-06.100W				TR on pile.	Private aid.
50535.3	- Daybeacon 5	25-00-53.300N 080-31-08.300W				SG on pile.	Private aid.
50535.4	- Daybeacon 6	25-00-53.700N 080-31-06.100W				TR on pile.	Private aid.
Little Basin East							
50540	- Daybeacon 1	24-55-19.478N 080-38-32.226W				SG on pile.	Private aid.
50545	- Daybeacon 2	24-55-19.478N 080-38-34.226W				TR on pile.	Private aid.
50550	- Daybeacon 3	24-55-17.478N 080-38-32.226W				SG on pile.	Private aid.
50555	- Daybeacon 4	24-55-17.478N 080-38-34.226W				TR on pile.	Private aid.
Ramshorn Shoal							
50560	- LIGHT 65	25-01-36.199N 080-31-43.611W	FI G 4s	16	5	SG-SY on pile.	
50565	- Daybeacon 66	25-01-26.849N 080-32-00.415W				TR-TY on pile.	
50570	- Daybeacon 67	25-01-25.966N 080-31-58.787W				SG-SY on pile.	
50575	- Daybeacon 68	25-01-23.332N 080-32-05.433W				TR-TY on pile.	
50580	- Daybeacon 69	25-01-22.281N 080-32-04.393W				SG-SY on pile.	
50585	- LIGHT 70	25-01-20.756N 080-32-16.653W	FI R 4s	16	5	TR-TY on pile.	
50590	- LIGHT 71	25-00-58.131N 080-32-52.955W	FI G 4s	16	5	SG-SY on pile.	
Cowpens							
50595	- LIGHT 73	25-00-28.512N 080-33-22.566W	FI G 4s	16	5	SG-SY on pile.	
50600	- Daybeacon 74	25-00-25.632N 080-33-27.366W				TR-TY on pile.	
50605	- Daybeacon 73A	25-00-24.300N 080-33-26.586W				SG-SY on pile.	
50610	- Daybeacon 74A	25-00-10.183N 080-33-34.363W				TR-TY on pile.	
50615	- Daybeacon 75	25-00-09.352N 080-33-33.371W				SG-SY on pile.	
50620	- Daybeacon 76	25-00-00.277N 080-33-36.835W				TR-TY on pile.	
50625	- Daybeacon 76A	24-59-57.469N 080-33-38.509W				TR-TY on pile.	
50630	- LIGHT 78	24-59-45.076N 080-33-55.377W	FI R 4s	16	5	TR-TY on pile.	
ST. LUCIE INLET TO FORT MYERS AND LAKE OKEECHOBEE (Chart 11428)							
Okeechobee Waterway							
St. Lucie River							
50635	St Lucie River Lighted Buoy 2	27-10-01.078N 080-10-51.926W	FI R 4s		5	Red.	
50640	St Lucie River Buoy 3	27-09-54.945N 080-10-50.987W				Green can.	

(1) No.	(2) Name and Location	(3) Position	(4) Characteristic	(5) Height	(6) Range	(7) Structure	(8) Remarks
INTRACOASTAL WATERWAY (Florida) - Seventh District							
ST. LUCIE INLET TO FORT MYERS AND LAKE OKEECHOBEE (Chart 11428)							
Okeechobee Waterway							
St. Lucie River							
50640.5	St Lucie River Buoy 3A	27-09-55.220N 080-11-01.534W				Green can with yellow square.	
50641	Rocky Point Access Channel Daybeacon 1	27-09-34.628N 080-10-36.424W				SG on pile.	Private aid.
50641.1	Rocky Point Access Channel Daybeacon 2	27-09-34.930N 080-10-36.711W				TR on pile.	Private aid.
50641.2	Rocky Point Access Channel Daybeacon 3	27-09-33.031N 080-10-38.522W				SG on pile.	Private aid.
50641.3	Rocky Point Access Channel Daybeacon 4	27-09-33.325N 080-10-38.819W				TR on pile.	Private aid.
50645	St Lucie River Buoy 4	27-09-59.589N 080-11-02.498W				Red nun with yellow triangle.	
50675	St Lucie River Daybeacon 5	27-09-55.063N 080-11-12.270W				SG-SY on pile.	
Manatee Pocket Channel							
50677	- Daybeacon 1	27-09-50.520N 080-11-25.740W				SG on pile.	Private aid.
50677.1	- Daybeacon 2	27-09-51.620N 080-11-27.460W				TR on pile.	Private aid.
50677.2	- Daybeacon 6	27-09-46.000N 080-11-34.520W				TR on pile.	Private aid.
50677.3	- Daybeacon 7	27-09-42.780N 080-11-36.060W				SG on pile.	Private aid.
50677.4	- Daybeacon 9	27-09-38.190N 080-11-40.680W				SG on pile.	Private aid.
50677.5	- Daybeacon 10	27-09-34.680N 080-11-42.420W				TR on pile.	Private aid.
50677.6	- Daybeacon 11	27-09-29.060N 080-11-39.520W				SG on pile.	Private aid.
50677.7	- Daybeacon 12	27-09-25.920N 080-11-40.980W				TR on pile.	Private aid.
50677.8	- Daybeacon 14	27-09-19.860N 080-11-41.040W				TR on pile.	Private aid.
50677.9	- Junction Daybeacon A	27-09-17.470N 080-11-41.450W				JR on pile.	Private aid.
50678	- Daybeacon 4	27-09-14.880N 080-11-51.780W				TR on pile.	Private aid.
50678.1	- North Extension Daybeacon 3	27-09-14.400N 080-11-50.100W				SG on pile.	Private aid.
50678.2	- North Extension Daybeacon 5	27-09-12.360N 080-11-49.980W				SG on pile.	Private aid.
50678.3	- North Extension Daybeacon 6	27-09-08.940N 080-11-46.920W				TR on pile.	Private aid.
50678.4	- Junction Daybeacon B	27-09-07.860N 080-11-41.640W				JR on pile.	Private aid.
50678.5	- Daybeacon 16	27-09-10.920N 080-11-41.220W				TR on pile.	Private aid.
50678.6	- Daybeacon 18	27-09-05.870N 080-11-41.830W				TR on pile.	Private aid.
50678.7	- Daybeacon 17	27-09-04.200N 080-11-40.020W				SG on pile.	Private aid.
50678.8	- Daybeacon 20	27-08-56.910N 080-11-41.450W				TR on pile.	Private aid.
50679	- South Extension Junction Daybeacon B	27-08-55.380N 080-11-39.300W				JG on pile.	Private aid.
50679.1	- Daybeacon 23	27-08-51.290N 080-11-42.350W				SG on pile.	Private aid.
50679.2	- South Extension Daybeacon 2	27-08-52.670N 080-11-37.080W				TR on pile.	Private aid.
St. Lucie River							
50700	St Lucie River Lighted Buoy 6	27-09-53.997N 080-11-21.455W	FIR 4s		5	Red with yellow triangle.	

(1) No.	(2) Name and Location	(3) Position	(4) Characteristic	(5) Height	(6) Range	(7) Structure	(8) Remarks
INTRACOASTAL WATERWAY (Florida) - Seventh District							
ST. LUCIE INLET TO FORT MYERS AND LAKE OKEECHOBEE (Chart 11428)							
Okeechobee Waterway							
St. Lucie River							
50700.5	St Lucie River Buoy 6A	27-09-53.875N 080-11-24.718W				Red nun with yellow triangle.	
50705	ST LUCIE RIVER LIGHT 7	27-09-54.349N 080-11-29.656W	FI G 4s	16	5	SG-SY on pile.	
50710	St Lucie River Daybeacon 8	27-09-56.391N 080-11-28.379W				TR-TY on pile.	
50712	St Lucie River Daybeacon 8A	27-10-00.561N 080-11-33.501W				TR-TY on pile.	
50715	St Lucie River Daybeacon 10	27-10-04.579N 080-11-36.337W				TR-TY on pile.	
50720	ST LUCIE RIVER LIGHT 11	27-10-03.429N 080-11-38.346W	FI G 4s	14	5	SG-SY on pile.	
50725	St Lucie River Daybeacon 12	27-10-18.720N 080-11-44.183W				TR-TY on pile.	
50725.5	St Lucie River Daybeacon 12A	27-10-24.531N 080-11-46.660W				TR-TY on pile.	
50730	ST LUCIE RIVER LIGHT 13	27-10-18.204N 080-11-47.609W	FI G 4s	16	5	SG-SY on pile.	
50735	ST LUCIE RIVER LIGHT 13A	27-10-29.625N 080-11-50.595W	FI G 4s	16	5	SG-SY on pile.	
50740	ST LUCIE RIVER LIGHT 14	27-10-34.762N 080-11-46.609W	FI R 4s	14	5	TR-TY on pile.	
50745	ST LUCIE RIVER LIGHT 15	27-10-48.575N 080-11-44.875W	FI G 4s	14	5	SG-SY on dolphin.	
50750	ST LUCIE RIVER LIGHT 17	27-10-57.199N 080-11-43.232W	FI G 4s	16	5	SG-SY on pile.	
50751	St Lucie River Buoy 17A	27-11-02.487N 080-11-49.352W				Green can.	
50755	ST LUCIE RIVER LIGHT 19	27-11-18.673N 080-12-10.993W	FI G 4s	16	5	SG-SY on pile.	
50760	Woods Point Daybeacon 1	27-12-17.808N 080-12-47.336W				SG on pile.	
50765	Woods Point Daybeacon 3	27-12-27.325N 080-13-01.919W				SG on pile.	
50770	ST LUCIE RIVER LIGHT 21	27-12-49.870N 080-12-54.090W	FI G 4s	16	5	SG-SY on pile.	
50775	ST LUCIE RIVER LIGHT 22	27-12-34.613N 080-14-31.240W	FI R 4s	16	5	TR-TY on dolphin.	
50780	St Lucie River Daybeacon 22A	27-12-31.859N 080-14-54.170W				TR-TY on pile.	
50780.5	St Lucie River Daybeacon 23	27-12-27.696N 080-15-04.026W				SG-SY on pile.	
Northside Marina Channel							
50805	- Daybeacon 2	27-12-37.171N 080-15-12.000W				TR on pile.	Private aid.
50810	- Daybeacon 3	27-12-37.871N 080-15-15.000W				SG on pile.	Private aid.
50815	- Daybeacon 4	27-12-42.300N 080-15-14.800W				TR on pile.	Private aid.
50820	- Daybeacon 5	27-12-43.000N 080-15-17.000W				SG on pile.	Private aid.
50825	- Daybeacon 6	27-12-48.200N 080-15-19.000W				TR on pile.	Private aid.
50830	- Daybeacon 8	27-12-51.300N 080-15-24.873W				TR on pile.	Private aid.
St. Lucie River							
50835	ST LUCIE RIVER LIGHT 23A	27-12-26.874N 080-15-22.804W	FI G 4s	16	5	SG-SY on dolphin.	
50838	- Stuart Ext Daybeacon 1	27-12-12.790N 080-15-07.140W				SG on pile	Private aid.
50838.1	- Stuart Ext Daybeacon 2	27-12-13.710N 080-15-08.670W				TR on pile.	Private aid.

(1) No.	(2) Name and Location	(3) Position	(4) Characteristic	(5) Height	(6) Range	(7) Structure	(8) Remarks
INTRACOASTAL WATERWAY (Florida) - Seventh District							
ST. LUCIE INLET TO FORT MYERS AND LAKE OKEECHOBEE (Chart 11428)							
Okeechobee Waterway							
St. Lucie River							
50838.2	- Stuart Ext Daybeacon 3	27-12-08.980N 080-15-10.650W				SG on pile.	Private aid.
50838.3	- Stuart Ext Daybeacon 4	27-12-09.830N 080-15-11.850W				TR on pile	Private aid.
St. Lucie River (North Fork)							
50840	St Lucie River (North Fork) Daybeacon 1	27-12-03.442N 080-16-00.773W				SG on pile.	
50845	St Lucie River (North Fork) Daybeacon 2	27-12-08.965N 080-15-45.707W				TR on pile.	
50850	St Lucie River (North Fork) Daybeacon 3	27-12-24.261N 080-16-07.301W				SG on pile.	
50855	St Lucie River (North Fork) Daybeacon 5	27-12-32.908N 080-16-10.079W				SG on pile.	
50860	St Lucie River (North Fork) Daybeacon 6	27-12-51.849N 080-16-45.196W				TR on pile.	
50861	Seagate Harbor Daybeacon 1	27-12-22.980N 080-16-26.100W				SG on pile.	Private aid.
50861.1	Seagate Harbor Daybeacon 2	27-12-23.040N 080-16-27.240W				TR on pile.	Private aid.
50861.2	Seagate Harbor Daybeacon 3	27-12-20.200N 080-16-26.400W				SG on pile.	Private aid.
50861.3	Seagate Harbor Daybeacon 4	27-12-20.460N 080-16-27.120W				TR on pile.	Private aid.
Floridian Marina Channel							
50865	- Buoy 1	27-12-46.000N 080-17-04.000W				Green can.	Private aid.
50867	- Buoy 2	27-12-45.000N 080-17-06.000W				Red nun.	Private aid.
50870	- Buoy 3	27-12-42.000N 080-17-06.000W				Green can.	Private aid.
50873	- Buoy 4	27-12-43.000N 080-17-07.500W				Red nun.	Private aid.
50875	- Buoy 5	27-12-38.000N 080-17-08.000W				Green can.	Private aid.
50878	- Buoy 6	27-12-41.000N 080-17-09.000W				Red nun.	Private aid.
St. Lucie River (North Fork)							
50880	ST LUCIE RIVER (NORTH FORK) LIGHT 6A	27-13-41.304N 080-17-18.648W	FI R 4s	18	5	TR on pile.	
50885	St Lucie River (North Fork) Daybeacon 7	27-13-48.202N 080-17-47.867W				SG on pile.	
50890	St Lucie River (North Fork) Daybeacon 9	27-14-18.335N 080-18-42.925W				SG on pile.	
50895	St Lucie River (North Fork) Daybeacon 10	27-14-20.060N 080-18-42.942W				TR on pile.	
50900	PORT ST LUCIE PIER LIGHT	27-14-33.166N 080-18-52.678W	F R			On pier.	Private aid.
50905	- Daybeacon 11	27-14-21.600N 080-18-55.980W				SG on pile.	Private aid.
50910	- Daybeacon 12	27-14-26.000N 080-18-57.220W				TR on pile.	Private aid.
50915	- Daybeacon 13	27-14-24.000N 080-19-01.980W				SG on pile.	Private aid.
50920	- Daybeacon 14	27-14-27.000N 080-19-00.000W				TR on pile.	Private aid.
50925	- Daybeacon 15	27-15-40.200N 080-19-49.380W				SG on pile.	Private aid.
50930	- Daybeacon 17	27-15-44.400N 080-19-43.200W				SG on pile.	Private aid.
50935	- Daybeacon 18	27-17-04.200N 080-19-07.800W				TR on pile.	Private aid.
50940	- Daybeacon 20	27-17-46.500N 080-18-55.200W				TR on pile.	Private aid.

(1) No.	(2) Name and Location	(3) Position	(4) Characteristic	(5) Height	(6) Range	(7) Structure	(8) Remarks
INTRACOASTAL WATERWAY (Florida) - Seventh District							
ST. LUCIE INLET TO FORT MYERS AND LAKE OKEECHOBEE (Chart 11428)							
Okeechobee Waterway							
St. Lucie River (North Fork)							
50945	- Daybeacon 21	27-17-53.100N 080-18-53.700W				SG on pile.	Private aid.
50950	- Daybeacon 23	27-17-07.800N 080-19-08.700W				SG on pile.	Private aid.
50955	- Daybeacon 25	27-18-13.200N 080-19-11.500W				SG on pile.	Private aid.
50960	- Daybeacon 27	27-19-26.820N 080-19-49.800W				SG on pile.	Private aid.
50965	- Daybeacon 28	27-19-33.900N 080-20-03.600W				TR on pile.	Private aid.
50970	- Daybeacon 29	27-19-37.500N 080-20-06.600W				SG on pile.	Private aid.
50975	- Daybeacon 31	27-19-54.000N 080-20-18.600W				SG on pile.	Private aid.
50985	- Daybeacon 33	27-20-52.800N 080-20-27.300W				SG on pile.	Private aid.
50990	- Daybeacon 34	27-21-12.300N 080-20-45.900W				TR on pile.	Private aid.
St. Lucie River (South Fork)							
50995	St Lucie River (South Fork) Daybeacon 23B	27-11-50.628N 080-15-45.627W				SG-SY on pile.	
51000	St Lucie River (South Fork) Daybeacon 24	27-11-48.603N 080-15-49.411W				TR-TY on pile.	
51005	ST LUCIE RIVER SOUTH FORK LIGHT 25	27-11-40.298N 080-15-53.141W	FI G 4s	16	5	SG-SY on pile.	
51010	St Lucie River (South Fork) Daybeacon 25A	27-11-18.816N 080-15-52.455W				SG-SY on pile.	
51050	ST LUCIE RIVER SOUTH FORK LIGHT 27	27-10-56.856N 080-15-51.789W	FI G 4s	16	5	SG-SY on pile.	
Windjammer Marina							
51055	- Daybeacon 1	27-10-51.000N 080-15-45.000W				SG on pile.	Private aid.
51060	- Daybeacon 2	27-10-48.000N 080-15-45.000W				TR on pile.	Private aid.
51065	- Daybeacon 3	27-10-51.000N 080-15-42.500W				SG on pile.	Private aid.
51070	- Daybeacon 4	27-10-48.000N 080-15-42.500W				TR on pile.	Private aid.
51075	- Daybeacon 5	27-10-51.000N 080-15-40.000W				SG on pile.	Private aid.
51080	- Daybeacon 6	27-10-48.000N 080-15-40.000W				TR on pile.	Private aid.
St. Lucie River (South Fork)							
51085	St Lucie River (South Fork) Buoy 29	27-10-43.063N 080-15-47.037W				Green can.	
51090	St Lucie River (South Fork) Buoy 30	27-10-42.646N 080-15-48.355W				Red nun.	
51095	St Lucie River (South Fork) Daybeacon 31	27-10-14.160N 080-15-29.298W				SG-SY on pile.	
51100	ST LUCIE RIVER (SOUTH FORK) LIGHT 33	27-10-00.229N 080-15-18.327W	FI G 4s	12	5	SG-SY on pile.	
St. Lucie Canal							
51105	St Lucie Canal Daybeacon 34	27-09-57.287N 080-15-16.703W				TR-TY on pile.	
51110	St Lucie Canal Daybeacon 35	27-09-22.650N 080-15-18.839W				SG-SY on pile.	
51115	St Lucie Canal Daybeacon 37	27-08-58.338N 080-15-37.003W				SG-SY on pile.	
51120	St Lucie Canal Daybeacon 38	27-08-39.585N 080-15-35.606W				TR-TY on pile.	
51125	St Lucie Canal Daybeacon 39	27-08-22.269N 080-15-41.978W				SG-SY on pile.	

(1) No.	(2) Name and Location	(3) Position	(4) Characteristic	(5) Height	(6) Range	(7) Structure	(8) Remarks
INTRACOASTAL WATERWAY (Florida) - Seventh District							
ST. LUCIE INLET TO FORT MYERS AND LAKE OKEECHOBEE (Chart 11428)							
Okeechobee Waterway							
St. Lucie Canal							
51130	St Lucie Canal Daybeacon 39A	27-07-56.510N 080-15-59.023W				SG-SY on pile.	
51135	St Lucie Canal Daybeacon 40	27-07-53.976N 080-16-01.640W				TR-TY on pile.	
51140	St Lucie Canal Daybeacon 40A	27-07-40.186N 080-15-57.817W				TR-TY on pile.	
51145	St Lucie Canal Daybeacon 42	27-07-31.450N 080-15-58.570W				TR-TY on pile.	
51150	St Lucie Canal Daybeacon 43	27-07-21.390N 080-16-03.847W				SG-SY on pile.	
51155	St Lucie Canal Daybeacon 46	27-07-06.916N 080-16-19.706W				TR-TY on pile.	
51160	St Lucie Canal Daybeacon 47	27-07-01.894N 080-16-42.842W				SG-SY on pile.	
51165	St Lucie Canal Daybeacon 49	27-07-00.184N 080-16-48.020W				SG-SY on pile.	
51170	St Lucie Canal Daybeacon 50	27-06-51.007N 080-16-58.422W				TR-TY on pile.	
51175	- Intake Pipe Daybeacon	27-01-39.000N 080-24-59.800W				NW on pile worded DANGER INTAKE PIPE.	Private aid.
51178	St Lucie Canal Daybeacon 51	26-59-08.814N 080-36-47.029W				SG-SY on pile.	
51180	St Lucie Canal Daybeacon 52	26-59-09.853N 080-36-47.200W				TR-TY on pile.	
Port Mayaca							
51185	LAKE OKEECHOBEE LIGHT 1	26-58-59.852N 080-37-29.657W	FI G 2.5s	16	5	SG-SY on pile.	
Lake Okeechobee (Route 1)							
51190	Lake Okeechobee (Rt 1) Daybeacon 2	26-59-01.831N 080-37-30.535W				TR-TY on pile.	
51195	Lake Okeechobee (Rt 1) Daybeacon 3	26-58-58.304N 080-37-35.381W				SG-SY on pile.	
51200	Lake Okeechobee (Rt 1) Daybeacon 4	26-58-58.835N 080-37-42.450W				TR-TY on pile.	
51205	LAKE OKEECHOBEE (RT 1) LIGHT 5	26-58-54.975N 080-37-47.636W	FI G 4s	14	5	SG-SY on pile.	
51210	LAKE OKEECHOBEE (RT 1) LIGHT 6	26-54-14.784N 080-42-34.969W	FI R 4s	16	5	TR-TY on dolphin.	
51215	LAKE OKEECHOBEE WEATHER PLATFORM LIGHT B	26-54-07.409N 080-47-20.016W	Q Y	6		NY on platform.	Private aid.
51220	LAKE OKEECHOBEE WEATHER PLATFORM LIGHT A	26-49-20.000N 080-46-59.000W	Q Y	19		NY on platform.	Private aid.
Rocky Reef							
51225	- NORTH LIGHT 7	26-49-32.061N 080-47-15.436W	FI G 4s	16	5	SG-SY on dolphin.	
51230	- Daybeacon 9	26-49-06.038N 080-47-19.118W				SG-SY on pile.	
51235	- Daybeacon 12	26-48-44.927N 080-47-36.251W				TR-TY on pile.	
51240	- Daybeacon 13	26-48-23.942N 080-47-18.985W				SG-SY on pile.	
51245	- SOUTH LIGHT 14	26-48-00.358N 080-47-39.053W	FI R 4s	16	5	TR-TY on dolphin.	
51250	- SOUTH LIGHT 16	26-48-06.621N 080-49-07.483W	FI R 2.5s	12	5	TR-TY on pile.	
Clewiston Channel (Route 1B)							
51255	Clewiston Channel (Rt 1B) Daybeacon 1	26-48-00.162N 080-50-38.140W				SG-SY on pile.	
51260	Clewiston Channel (Rt 1B) Daybeacon 2	26-47-45.433N 080-51-27.373W				TR-TY on pile.	

(1) No.	(2) Name and Location	(3) Position	(4) Characteristic	(5) Height	(6) Range	(7) Structure	(8) Remarks
INTRACOASTAL WATERWAY (Florida) - Seventh District							
ST. LUCIE INLET TO FORT MYERS AND LAKE OKEECHOBEE (Chart 11428)							
Okeechobee Waterway							
Clewiston Channel (Route 1B)							
51265	Clewiston Channel (Rt 1B) Daybeacon 3	26-47-33.922N 080-51-49.602W				SG-SY on pile.	
51270	Clewiston Channel (Rt 1B) Daybeacon 4	26-47-31.282N 080-52-00.450W				TR-TY on pile.	
51275	Clewiston Channel (Rt 1B) Daybeacon 5	26-47-19.371N 080-52-25.016W				SG-SY on pile.	
51280	Clewiston Channel (Rt 1B) Daybeacon 6	26-47-15.565N 080-52-36.973W				TR-TY on pile.	
51285	Clewiston Channel (Rt 1B) Daybeacon 7	26-47-01.237N 080-53-06.552W				SG-SY on pile.	
51290	CLEWISTON CHANNEL (RT 1B) LIGHT 8	26-47-02.465N 080-53-07.698W	FI R 4s	19	5	TR-TY on dolphin.	
51295	Clewiston Channel (Rt 1B) Daybeacon 9	26-46-49.821N 080-53-33.763W				SG-SY on pile.	
51300	Clewiston Channel (Rt 1B) Daybeacon 8B	26-46-43.599N 080-53-51.925W				TR-TY on pile.	
51305	Clewiston Channel (Rt 1B) Daybeacon 9A	26-46-42.360N 080-53-51.611W				SG-SY on pile.	
51310	Clewiston Channel (Rt 1B) Daybeacon 9B	26-46-35.823N 080-54-05.473W				SG-SY on pile.	
51315	Clewiston Channel (Rt 1B) Daybeacon 9C	26-46-25.693N 080-54-29.419W				SG-SY on pile.	
51320	Clewiston Channel (Rt 1B) Daybeacon 10	26-46-37.460N 080-54-06.207W				TR-TY on pile.	
51325	Clewiston Channel (Rt 1B) Daybeacon 10a	26-46-31.101N 080-54-20.692W				TR-TY on pile.	
51330	Clewiston Channel (Rt 1B) Daybeacon 10b	26-46-27.655N 080-54-28.873W				TR-TY on pile.	
51335	Clewiston Channel (Rt 1B) Daybeacon 11	26-46-23.333N 080-54-32.399W				SG-SY on pile.	
51340	CLEWISTON CHANNEL (RT 1B) LIGHT 12	26-46-23.823N 080-54-34.387W	Q R	16	4	TR-TY on pile.	
51345	Clewiston Channel (Rt 1B) Daybeacon 13	26-46-20.097N 080-54-35.515W				SG-SY on pile.	
51350	Clewiston Channel (Rt 1B) Daybeacon 14	26-46-20.181N 080-54-37.057W				TR-TY on pile.	
51360	Clewiston Channel (Rt 1B) Daybeacon 15	26-46-09.711N 080-54-42.817W				SG-SY on pile.	
51370	Clewiston Channel (Rt 1B) Daybeacon 18	26-45-53.937N 080-54-54.793W				TR-TY on pile.	
51375	Clewiston Channel (Rt 1B) Daybeacon 17	26-45-51.837N 080-54-54.733W				SG-SY on pile.	
51380	Clewiston Channel (Rt 1B) Daybeacon 20	26-45-41.009N 080-55-03.140W				TR-TY on pile.	
51385	Clewiston Channel (Rt 1B) Daybeacon 19	26-45-40.700N 080-55-01.999W				SG-SY on pile.	
Moore Haven South Channel							
51390	- INTAKE LIGHT	26-47-51.944N 080-51-32.261W	Q R			Skeleton tower on round concrete structure.	Private aid.
51395	- LIGHT 2	26-48-39.224N 080-56-32.231W	FI R 4s			TR on dolphin.	Private aid.
Lake Okeechobee (Route 2)							
51400	Lake Okeechobee (Rt 2) Daybeacon 1A	26-58-57.315N 080-37-27.451W				SG-SY on pile.	
51405	LAKE OKEECHOBEE (RT 2) LIGHT 2	26-58-46.704N 080-37-21.888W	Q R	12	4	TR-TY on pile.	
51410	Lake Okeechobee (Rt 2) Daybeacon 3	26-58-48.219N 080-37-19.537W				SG-SY on pile.	
51415	LAKE OKEECHOBEE (RT 2) LIGHT 4	26-58-44.757N 080-37-04.021W	FI R 2.5s	12	5	TR-TY on pile.	
51420	Lake Okeechobee (Rt 2) Daybeacon 4B	26-58-39.633N 080-37-00.631W				TR-TY on pile.	

(1) No.	(2) Name and Location	(3) Position	(4) Characteristic	(5) Height	(6) Range	(7) Structure	(8) Remarks
INTRACOASTAL WATERWAY (Florida) - Seventh District							
ST. LUCIE INLET TO FORT MYERS AND LAKE OKEECHOBEE (Chart 11428)							
Okeechobee Waterway							
Lake Okeechobee (Route 2)							
51425	Lake Okeechobee (Rt 2) Daybeacon 6	26-58-19.851N 080-36-53.991W				TR-TY on pile.	
51430	Lake Okeechobee (Rt 2) Daybeacon 8	26-57-59.260N 080-36-47.980W				TR-TY on pile.	
51435	Lake Okeechobee (Rt 2) Daybeacon 10	26-57-46.755N 080-36-45.961W				TR-TY on pile.	
51440	Lake Okeechobee (Rt 2) Daybeacon 12	26-57-36.863N 080-36-46.486W				TR-TY on pile.	
51445	Lake Okeechobee (Rt 2) Daybeacon 13	26-57-25.693N 080-36-44.311W				SG-SY on pile.	
51450	Lake Okeechobee (Rt 2) Daybeacon 14	26-57-23.421N 080-36-47.340W				TR-TY on pile.	
51455	Lake Okeechobee (Rt 2) Daybeacon 16	26-56-54.748N 080-36-48.968W				TR-TY on pile.	
51460	Lake Okeechobee (Rt 2) Daybeacon 17	26-56-41.120N 080-36-47.791W				SG-SY on pile.	
51470	Lake Okeechobee (Rt 2) Daybeacon 20	26-56-11.756N 080-36-53.748W				TR-TY on pile.	
51475	Lake Okeechobee (Rt 2) Daybeacon 21	26-55-51.376N 080-36-52.645W				SG-SY on pile.	
51480	Lake Okeechobee (Rt 2) Daybeacon 22	26-55-32.132N 080-36-58.314W				TR-TY on pile.	
51485	Lake Okeechobee (Rt 2) Daybeacon 23	26-55-01.161N 080-36-59.209W				SG-SY on pile.	
51490	Lake Okeechobee (Rt 2) Daybeacon 24	26-54-48.291N 080-37-01.333W				TR-TY on pile.	
51495	Lake Okeechobee (Rt 2) Daybeacon 25	26-54-44.613N 080-36-58.489W				SG-SY on pile.	
51505	Lake Okeechobee (Rt 2) Daybeacon 27	26-54-20.931N 080-36-54.222W				SG-SY on pile.	
51510	Lake Okeechobee (Rt 2) Daybeacon 28	26-54-06.985N 080-36-54.571W				TR-TY on pile.	
51515	Lake Okeechobee (Rt 2) Daybeacon 29	26-53-59.326N 080-36-51.711W				SG-SY on pile.	
51520	Lake Okeechobee (Rt 2) Daybeacon 30	26-53-49.613N 080-36-56.140W				TR-TY on pile.	
51525	Lake Okeechobee (Rt 2) Daybeacon 31	26-53-41.660N 080-36-55.177W				SG-SY on pile.	
51530	Lake Okeechobee (Rt 2) Daybeacon 32	26-53-30.471N 080-37-01.381W				TR-TY on pile.	
51540	Lake Okeechobee (Rt 2) Daybeacon 35	26-53-03.027N 080-37-13.855W				SG-SY on pile.	
51545	Lake Okeechobee (Rt 2) Daybeacon 36	26-52-57.141N 080-37-21.679W				TR-TY on pile.	
51550	Lake Okeechobee (Rt 2) Daybeacon 37	26-52-45.687N 080-37-26.557W				SG-SY on pile.	
51560	Lake Okeechobee (Rt 2) Daybeacon 40	26-52-22.053N 080-37-46.809W				TR-TY on pile.	
51565	Lake Okeechobee (Rt 2) Daybeacon 41	26-52-13.616N 080-37-49.960W				SG-SY on pile.	
Caloosahatchee River North Bay							
51568.1	- Daybeacon 2	26-39-00.600N 081-52-00.216W				TR on pile.	Private aid.
51568.2	- Daybeacon 4	26-39-00.766N 081-52-00.416W				TR on pile.	Private aid.
51568.3	- Daybeacon 6	26-39-00.916N 081-52-00.583W				TR on pile.	Private aid.
51568.4	- Daybeacon 7	26-39-01.050N 081-52-00.470W				SG on pile.	Private aid.
51568.5	- Daybeacon 8	26-39-01.083N 081-52-00.750W				TR on pile.	Private aid.
51568.6	- Daybeacon 9	26-39-01.116N 081-52-00.833W				SG on pile.	Private aid.

(1) No.	(2) Name and Location	(3) Position	(4) Characteristic	(5) Height	(6) Range	(7) Structure	(8) Remarks
INTRACOASTAL WATERWAY (Florida) - Seventh District							
ST. LUCIE INLET TO FORT MYERS AND LAKE OKEECHOBEE (Chart 11428)							
Okeechobee Waterway							
Caloosahatchee River North Bay							
51568.7	- Daybeacon 10	26-39-01.200N 081-52-00.866W				TR on pile.	Private aid.
51568.8	- Daybeacon 11	26-39-01.183N 081-52-00.883W				SG on pile.	Private aid.
Lake Okeechobee (Route 2)							
51570	Lake Okeechobee (Rt 2) Daybeacon 42	26-52-07.481N 080-37-56.950W				TR-TY on pile.	
51575	Lake Okeechobee (Rt 2) Daybeacon 46	26-51-40.278N 080-38-16.874W				TR-TY on pile.	
51580	Lake Okeechobee (Rt 2) Daybeacon 47	26-51-30.362N 080-38-21.196W				SG-SY on pile.	
51590	Lake Okeechobee (Rt 2) Daybeacon 50	26-51-03.593N 080-38-43.560W				TR-TY on pile.	
51595	Lake Okeechobee (Rt 2) Daybeacon 52	26-50-46.283N 080-38-52.129W				TR-TY on pile.	
51600	Lake Okeechobee (Rt 2) Daybeacon 53	26-50-42.391N 080-38-51.319W				SG-SY on pile.	
51605	Lake Okeechobee (Rt 2) Daybeacon 54	26-50-29.311N 080-38-59.851W				TR-TY on pile.	
51610	Lake Okeechobee (Rt 2) Daybeacon 55	26-50-27.461N 080-38-55.591W				SG-SY on pile.	
51615	Lake Okeechobee (Rt 2) Daybeacon 56	26-50-09.569N 080-39-15.205W				TR-TY on pile.	
51620	Lake Okeechobee (Rt 2) Daybeacon 57	26-50-05.986N 080-39-12.354W				SG-SY on pile.	
51625	Lake Okeechobee (Rt 2) Daybeacon 59	26-49-57.575N 080-39-24.895W				SG-SY on pile.	
51630	Lake Okeechobee (Rt 2) Daybeacon 60	26-49-50.885N 080-39-41.153W				TR-TY on pile.	
51635	Lake Okeechobee (Rt 2) Daybeacon 61	26-49-44.542N 080-39-47.774W				SG-SY on pile.	
Pahoee Harbor							
51641	PAHOKEE MARINA ENTRANCE LIGHT 2	26-49-38.400N 080-39-57.900W	FI G 2.5s	12			Private aid.
51645	- Daybeacon 1	26-49-34.217N 080-40-00.706W				SG on pile.	Private aid.
51650	- Daybeacon 2	26-49-34.217N 080-40-00.706W				TR on pile.	Private aid.
Lake Okeechobee (Route 2)							
51655	Lake Okeechobee (Rt 2) Daybeacon 62	26-49-40.250N 080-39-59.130W				TR-TY on pile.	
51660	Lake Okeechobee (Rt 2) Daybeacon 64	26-49-30.545N 080-40-17.785W				TR-TY on pile.	
51665	Lake Okeechobee (Rt 2) Daybeacon 65	26-49-22.955N 080-40-25.999W				SG-SY on pile.	
51670	Lake Okeechobee (Rt 2) Daybeacon 66	26-49-20.601N 080-40-34.534W				TR-TY on pile.	
51675	Lake Okeechobee (Rt 2) Daybeacon 66A	26-49-07.681N 080-40-54.841W				TR-TY on pile.	
51680	Lake Okeechobee (Rt 2) Daybeacon 67	26-49-11.907N 080-40-44.546W				SG-SY on pile.	
51685	Lake Okeechobee (Rt 2) Daybeacon 68	26-49-01.140N 080-41-05.905W				TR-TY on pile.	
51690	Lake Okeechobee (Rt 2) Daybeacon 69	26-48-56.563N 080-41-10.556W				SG-SY on pile.	
51695	Lake Okeechobee (Rt 2) Daybeacon 70	26-48-53.029N 080-41-19.532W				TR-TY on pile.	
51700	Lake Okeechobee (Rt 2) Daybeacon 71	26-48-44.119N 080-41-26.005W				SG-SY on pile.	
51705	Lake Okeechobee (Rt 2) Daybeacon 72	26-48-41.950N 080-41-31.603W				TR-TY on pile.	
51710	Lake Okeechobee (Rt 2) Daybeacon 74	26-48-20.724N 080-41-51.503W				TR-TY on pile.	

(1) No.	(2) Name and Location	(3) Position	(4) Characteristic	(5) Height	(6) Range	(7) Structure	(8) Remarks
INTRACOASTAL WATERWAY (Florida) - Seventh District							
ST. LUCIE INLET TO FORT MYERS AND LAKE OKEECHOBEE (Chart 11428)							
Okeechobee Waterway							
Lake Okeechobee (Route 2)							
51713	Lake Okeechobee (Rt 2) Daybeacon 75	26-48-16.566N 080-41-48.876W				SG-SY on pile.	
51715	Lake Okeechobee (Rt 2) Daybeacon 76	26-47-46.982N 080-41-52.047W				TR-TY on pile.	
51715.5	Lake Okeechobee (Rt 2) Daybeacon 78	26-47-42.192N 080-41-52.121W				TR-TY on pile.	
Bacom Point Channel							
51720	Bacom Point Rocks Daybeacon On west side of rocks off point.	26-49-13.379N 080-41-49.927W				NR on pile.	
51725	- Daybeacon 1	26-48-06.414N 080-43-02.519W				SG on pile.	
51730	- Daybeacon 2	26-47-52.975N 080-42-43.171W				TR on pile.	
51735	- Daybeacon 3	26-47-49.752N 080-42-29.816W				SG on pile.	
51740	- Daybeacon 4	26-47-41.653N 080-42-17.089W				TR on pile.	
51745	- Daybeacon 5	26-47-39.457N 080-42-05.096W				SG on pile.	
51755	- Daybeacon 7	26-47-36.567N 080-41-54.951W				SG on pile.	
51760	- Daybeacon 8	26-47-35.028N 080-41-56.040W				TR on pile.	
Lake Okeechobee (Route 2)							
51770	Lake Okeechobee (Rt 2) Daybeacon 80	26-47-28.249N 080-41-52.579W				TR-TY on pile.	
51775	Lake Okeechobee (Rt 2) Daybeacon 82	26-46-53.017N 080-41-50.835W				TR-TY on pile.	
51780	Lake Okeechobee (Rt 2) Daybeacon 84	26-46-40.489N 080-41-44.089W				TR-TY on pile.	
51790	Lake Okeechobee (Rt 2) Daybeacon 88	26-46-03.298N 080-41-28.591W				TR-TY on pile.	
51795	Lake Okeechobee (Rt 2) Daybeacon 89	26-45-53.010N 080-41-23.072W				SG-SY on pile.	
51800	Lake Okeechobee (Rt 2) Daybeacon 91	26-45-06.626N 080-41-03.310W				SG-SY on pile.	
51805	Lake Okeechobee (Rt 2) Daybeacon 92	26-41-58.873N 080-46-54.181W				TR-TY on pile.	
51810	Lake Okeechobee (Rt 2) Daybeacon 92A	26-42-21.923N 080-49-39.354W				TR-TY on pile.	
51820	Lake Okeechobee (Rt 2) Daybeacon 94	26-43-16.282N 080-50-32.364W				TR-TY on pile.	
51825	Lake Okeechobee (Rt 2) Daybeacon 96	26-43-34.804N 080-50-53.262W				TR-TY on pile.	
51835	Lake Okeechobee (Rt 2) Daybeacon 100	26-44-27.117N 080-52-33.943W				TR-TY on pile.	
51840	Liberty Point Daybeacon 2	26-48-25.131N 080-58-44.528W				TR on pile.	
51845	Liberty Point Daybeacon 4	26-48-40.090N 080-58-58.754W				TR on pile.	
51847	Liberty Point Daybeacon 6	26-48-56.797N 081-00-32.076W				TR on pile.	
51849	Liberty Point Daybeacon 8	26-48-58.379N 081-00-36.915W				TR on pile.	
51850	LAKE OKEECHOBEE WEATHER PLATFORM LIGHT D	26-57-23.500N 080-58-20.000W	FI Y 2.5s	19		NY on platform.	Private aid.
North Lake Shoal							
51860	- LIGHT 2	27-04-57.833N 080-47-37.027W	FI R 4s	16	5	TR on dolphin.	

(1) No.	(2) Name and Location	(3) Position	(4) Characteristic	(5) Height	(6) Range	(7) Structure	(8) Remarks
INTRACOASTAL WATERWAY (Florida) - Seventh District							
ST. LUCIE INLET TO FORT MYERS AND LAKE OKEECHOBEE (Chart 11428)							
Okeechobee Waterway							
North Lake Shoal							
51865	CHANCY BAY SOUTH BREAKWATER OBSTRUCTION LIGHT	27-05-09.585N 080-39-46.504W	F R			On breakwater.	Private aid.
51870	CHANCY BAY NORTH BREAKWATER OBSTRUCTION LIGHT	27-05-09.885N 080-39-46.704W	F R			On breakwater.	Private aid.
51875	HENRY CREEK SOUTH BREAKWATER OBSTRUCTION LIGHT	27-09-39.475N 080-43-07.409W	F R			On breakwater.	Private aid.
51880	HENRY CREEK NORTH BREAKWATER OBSTRUCTION LIGHT	27-09-39.875N 080-43-08.109W	F R			On breakwater.	Private aid.
51885	LAKE OKEECHOBEE WEATHER PLATFORM LIGHT C	27-08-21.300N 080-47-20.700W	FI Y 2.5s	19		NY on platform.	Private aid.
Okeechobee Waterway							
51890	TAYLOR CREEK BAR LIGHT 1	27-11-36.396N 080-47-38.641W	FI G 4s	16	5	SG on dolphin.	
51895	Taylor Creek Daybeacon 2	27-11-37.162N 080-47-35.556W				TR on pile.	
51900	Taylor Creek Daybeacon 3	27-11-54.931N 080-47-44.256W				SG on pile.	
51905	Taylor Creek Daybeacon 4	27-11-55.191N 080-47-41.046W				TR on pile.	
51910	Taylor Creek Daybeacon 5	27-12-13.614N 080-47-48.572W				SG on pile.	
51915	Taylor Creek Daybeacon 6	27-12-14.646N 080-47-46.951W				TR on pile.	
51920	Lake Okeechobee Fad Buoy A	27-08-48.000N 080-49-22.000W				Yellow nun.	Private aid.
51920.1	Lake Okeechobee Fad Buoy B	27-11-48.000N 080-49-46.000W				Yellow nun.	Private aid.
51920.2	Lake Okeechobee Fad Buoy C	26-49-32.000N 080-40-09.000W				Yellow nun.	Private aid.
51920.3	Lake Okeechobee Fad Buoy D	26-46-37.000N 080-53-13.000W				Yellow nun.	Private aid.
51920.4	Lake Okeechobee Fad Buoy E	26-47-18.000N 080-55-00.000W				Yellow nun.	Private aid.
Kissimmee River							
51930	- LIGHT 1	27-08-29.163N 080-50-46.227W	FI G 4s	16	5	SG on pile.	
51935	- Daybeacon 2	27-08-32.115N 080-50-46.244W				TR on pile.	
51940	- Daybeacon 4	27-08-33.640N 080-51-00.055W				TR on pile.	
Okee - Tantie							
51945	Okee-Tantie Daybeacon 1	27-08-59.477N 080-51-42.421W				SG on pile.	Private aid.
51950	Okee-Tantie Daybeacon 2	27-09-00.077N 080-51-42.421W				TR on pile.	Private aid.
51955	Okee-Tantie Daybeacon 3	27-08-59.577N 080-51-46.121W				SG on pile.	Private aid.
51960	Okee-Tantie Daybeacon 4	27-09-00.177N 080-51-46.121W				TR on pile.	Private aid.
51965	Okee-Tantie Daybeacon 5	27-08-59.577N 080-51-49.721W				SG on pile.	Private aid.
51970	Okee-Tantie Daybeacon 6	27-09-00.177N 080-51-49.721W				TR on pile.	Private aid.
Okeechobee Waterway							
51975	BUCKHEAD RIDGE CANAL LIGHT BR	27-05-25.184N 080-51-29.221W	Mo (A) W			MR on pile.	Private aid.
51980	DYESS CANAL SAFEWATER LIGHT DC	26-59-39.198N 081-02-59.239W	Mo (A) W			MR on pile.	Private aid.

(1) No.	(2) Name and Location	(3) Position	(4) Characteristic	(5) Height	(6) Range	(7) Structure	(8) Remarks
INTRACOASTAL WATERWAY (Florida) - Seventh District							
ST. LUCIE INLET TO FORT MYERS AND LAKE OKEECHOBEE (Chart 11428)							
Okeechobee Waterway							
51985	HARNEY POND CANAL SAFE WATER LIGHT HP	26-58-06.202N 081-03-53.240W	Mo (A) W			MR on pile.	Private aid.
51990	MOORE HAVEN SAFE WATER LIGHT MH	26-55-06.780N 081-04-09.990W	Mo (A) W			MR on pile.	Private aid.
Harney Pond							
51991	- CANAL ENTRANCE LIGHT 1	26-57-43.620N 081-03-35.280W	FI G 4s			SG on pile.	Private aid.
51991.1	- Canal Entrance Daybeacon 2	26-57-48.540N 081-03-37.020W				TR on pile.	Private aid.
51991.2	- Canal Entrance Daybeacon 3	26-57-51.900N 081-03-41.280W				SG on pile.	Private aid.
51991.3	- Canal Entrance Daybeacon 4	26-57-56.760N 081-03-43.140W				TR on pile.	Private aid.
51991.4	- Canal Entrance Daybeacon 5	26-58-00.180N 081-03-47.400W				SG on pile.	Private aid.
Lake Kissimmee							
51995	- Daybeacon 1	27-48-22.460N 081-11-47.640W				SG on pile.	Private aid.
52000	- Daybeacon 2	27-48-28.020N 081-11-46.080W				TR on pile.	Private aid.
52005	- Daybeacon 4	27-48-43.620N 081-12-02.820W				TR on pile.	Private aid.
52010	- Daybeacon 5	27-48-51.240N 081-12-21.960W				SG on pile.	Private aid.
52015	- Daybeacon 5A	27-49-09.300N 081-12-24.000W				SG on pile.	Private aid.
52020	- Daybeacon 5B	27-49-45.300N 081-12-28.080W				SG on pile.	Private aid.
52025	- Daybeacon 6	27-50-12.060N 081-12-45.840W				TR on pile.	Private aid.
52030	- Daybeacon 7	27-53-37.083N 081-13-41.246W				SG on pile.	Private aid.
52035	- Daybeacon 8	27-54-34.920N 081-17-57.360W				TR on pile.	Private aid.
52040	- Daybeacon 9	27-56-39.420N 081-18-34.740W				SG on pile.	Private aid.
52045	- Lake Hatchineha Dir Daybeacon	27-57-35.077N 081-20-34.255W				KRW on pile.	Private aid.
52048	- MONITORING STATION LIGHT A	27-49-24.624N 081-12-29.917W	FI W 4s	10			Private aid.
Lake Hatchineha							
52050	- Daybeacon 10	27-59-53.340N 081-22-56.760W				TR on pile.	Private aid.
52055	- Daybeacon 11	28-00-24.300N 081-22-55.560W				SG on pile.	Private aid.
52060	- Daybeacon 13	28-01-00.000N 081-22-23.520W				SG on pile.	Private aid.
52065	- Daybeacon 14	28-01-36.960N 081-21-34.560W				TR on pile.	Private aid.
52070	- Daybeacon 15	28-01-37.740N 081-21-34.560W				SG on pile.	Private aid.
Cypress Lake							
52075	- Daybeacon 16	28-03-41.700N 081-20-13.140W				TR on pile.	Private aid.
52080	- Daybeacon 17	28-03-34.880N 081-20-13.500W				SG on pile.	Private aid.
52085	- Daybeacon 19	28-04-28.320N 081-19-49.320W				SG on pile.	Private aid.
52090	- Daybeacon 20	28-04-49.063N 081-20-20.253W				TR on pile.	Private aid.
52095	- Daybeacon 21	28-04-49.020N 081-20-20.700W				SG on pile.	Private aid.
52100	Cypress Lk-Lk Tohopekaliga Dir Daybeacon	28-08-25.057N 081-21-05.253W				KRW on pile.	Private aid.

(1) No.	(2) Name and Location	(3) Position	(4) Characteristic	(5) Height	(6) Range	(7) Structure	(8) Remarks
INTRACOASTAL WATERWAY (Florida) - Seventh District							
ST. LUCIE INLET TO FORT MYERS AND LAKE OKEECHOBEE (Chart 11428)							
Okeechobee Waterway							
Cypress Lake							
52102	LAKE CYPRESS MONITORING STATION LIGHT A	28-03-31.784N 081-20-16.107W	FI W 4s	10			Private aid.
Lake Tohopekaliga							
52105	- Daybeacon 22	28-11-11.052N 081-23-04.255W				TR on pile.	Private aid.
52110	- Daybeacon 24	28-13-16.049N 081-23-38.255W				TR on pile.	Private aid.
52115	- Daybeacon 26	28-15-19.045N 081-23-44.255W				TR on pile.	Private aid.
52120	- Daybeacon 27	28-15-46.000N 081-23-35.000W				SG on pile.	Private aid.
52125	- Daybeacon 29	28-16-16.043N 081-23-45.254W				SG on pile.	Private aid.
52130	- Daybeacon 31	28-16-52.041N 081-23-28.254W				SG on pile.	Private aid.
52135	- Daybeacon 33	28-17-17.041N 081-24-15.255W				SG on pile.	Private aid.
52140	- LIGHT 1	28-17-27.000N 081-24-17.500W	FI G 4s	12		SG on pile.	Private aid.
52145	- LIGHT 2	28-17-27.000N 081-24-15.000W	FI R 4s	12		TR on pile.	Private aid.
Okeechobee Waterway							
52150	Ortona Daybeacon 1	26-47-17.194N 081-18-42.424W				SG-SY on pile.	
52155	ORTONA LIGHT 2	26-47-18.763N 081-18-42.533W	Q R	16	4	TR-TY on pile.	
Caloosahatchee River							
52160	- Daybeacon 2	26-43-31.469N 081-42-28.299W				TR-TY on pile.	
52165	- Daybeacon 5	26-43-00.226N 081-44-39.070W				SG-SY on pile.	
52170	- Daybeacon 6	26-43-02.270N 081-45-21.683W				TR-TY on pile.	
52175	- Daybeacon 8	26-42-53.870N 081-46-02.843W				TR-TY on pile.	
52180	- Daybeacon 11	26-42-12.607N 081-46-27.312W				SG-SY on pile.	
52185	- LIGHT 13	26-41-51.852N 081-47-20.996W	FI G 4s	11	5	SG-SY on pile.	
52190	- Daybeacon 15	26-41-49.114N 081-47-47.443W				SG-SY on pile.	
Leeward Yacht Club							
52192	Orange River Daybeacon 2	26-41-42.360N 081-47-48.120W				TR on pile.	Private aid.
52192.1	Orange River Daybeacon 3	26-41-41.640N 081-47-47.040W				SG on pile.	Private aid.
52192.2	Orange River Daybeacon 5	26-41-35.560N 081-47-46.880W				SG on pile.	Private aid.
52192.3	Orange River Daybeacon 7	26-41-32.560N 081-47-48.800W				SG on pile.	Private aid.
52192.4	Orange River Daybeacon 8	26-41-31.870N 081-47-50.220W				TR on pile.	Private aid.
52192.5	Orange River Daybeacon 9	26-41-27.370N 081-47-48.930W				SG on pile.	Private aid.
52192.6	Orange River Daybeacon 11	26-41-20.710N 081-47-48.140W				SG on pile.	Private aid.
Caloosahatchee River							
52195	- Daybeacon 16	26-41-50.179N 081-48-17.636W				TR-TY on pile.	
52200	- Daybeacon 17	26-41-44.419N 081-48-22.676W				SG-SY on pile.	

(1) No.	(2) Name and Location	(3) Position	(4) Characteristic	(5) Height	(6) Range	(7) Structure	(8) Remarks
INTRACOASTAL WATERWAY (Florida) - Seventh District							
ST. LUCIE INLET TO FORT MYERS AND LAKE OKEECHOBEE (Chart 11428)							
Okeechobee Waterway							
Caloosahatchee River							
52205	- Daybeacon 18	26-41-43.759N 081-48-49.856W				TR-TY on pile.	
52210	- Daybeacon 19	26-41-39.573N 081-49-00.545W				SG-SY on pile.	
52215	- LIGHT 20	26-41-41.205N 081-49-06.911W	Q R	16	4	TR-TY on pile.	
52220	- Daybeacon 21	26-41-35.101N 081-49-08.332W				SG-SY on pile.	
52225	- Daybeacon 22	26-41-28.519N 081-49-19.796W				TR-TY on pile.	
52230	- Daybeacon 23	26-41-24.321N 081-49-22.391W				SG-SY on pile.	
52235	- Daybeacon 24	26-41-23.150N 081-49-26.552W				TR-TY on pile.	
Daughtry Creek Approach Channel							
52240	Daughtrey Creek Approach Channel Daybeacon 1	26-41-28.160N 081-49-23.165W				SG on pile.	Private aid.
52245	Daughtrey Creek Approach Channel Daybeacon 2	26-41-30.470N 081-49-22.837W				TR on pile.	Private aid.
52250	Daughtrey Creek Approach Channel Daybeacon 3	26-41-27.998N 081-49-27.740W				SG on pile.	Private aid.
52255	Daughtrey Creek Approach Channel Daybeacon 4	26-41-29.480N 081-49-29.084W				TR on pile.	Private aid.
52260	Daughtrey Creek Approach Channel Daybeacon 5	26-41-27.213N 081-49-32.806W				SG on pile.	Private aid.
52265	Daughtrey Creek Approach Channel Daybeacon 6	26-41-28.714N 081-49-36.926W				TR on pile.	Private aid.
52270	Daughtrey Creek Approach Channel Daybeacon 7	26-41-25.934N 081-49-42.179W				SG on pile.	Private aid.
52275	Daughtrey Creek Approach Channel Daybeacon 8	26-41-27.781N 081-49-45.377W				TR on pile.	Private aid.
52280	Daughtrey Creek Approach Channel Daybeacon 9	26-41-24.932N 081-49-47.003W				SG on pile.	Private aid.
52285	Daughtrey Creek Approach Channel Daybeacon 10	26-41-27.336N 081-49-47.835W				TR on pile.	Private aid.
52290	Daughtrey Creek Approach Channel Daybeacon 12	26-41-24.829N 081-49-53.933W				TR on pile.	Private aid.
Daughtry Creek Entrance Channel							
52295	Daughtrey Creek Entrance Channel Daybeacon 1	26-41-28.353N 081-49-47.296W				SG on pile.	Private aid.
52300	Daughtrey Creek Entrance Channel Daybeacon 2	26-41-28.520N 081-49-46.587W				TR on pile.	Private aid.
52305	Daughtrey Creek Entrance Channel Daybeacon 4	26-41-31.004N 081-49-46.574W				TR on pile.	Private aid.
52310	Daughtrey Creek Entrance Channel Daybeacon 5	26-41-32.047N 081-49-46.989W				SG on pile.	Private aid.
52315	Daughtrey Creek Entrance Channel Daybeacon 6	26-41-32.883N 081-49-46.538W				TR on pile.	Private aid.
52320	Daughtrey Creek Entrance Channel Daybeacon 8	26-41-34.959N 081-49-46.201W				TR on pile.	Private aid.
Caloosahatchee River							
52325	- Daybeacon 25	26-41-06.777N 081-49-45.251W				SG-SY on pile.	
52330	- Daybeacon 26	26-41-07.365N 081-49-47.111W				TR-TY on pile.	
52335	- Daybeacon 27	26-40-53.948N 081-50-01.555W				SG-SY on pile.	
52340	- Daybeacon 28	26-40-55.115N 081-50-02.952W				TR-TY on pile.	
52345	- Daybeacon 29	26-40-41.779N 081-50-17.396W				SG-SY on pile.	
52350	- Daybeacon 30	26-40-42.679N 081-50-19.136W				TR-TY on pile.	

(1) No.	(2) Name and Location	(3) Position	(4) Characteristic	(5) Height	(6) Range	(7) Structure	(8) Remarks
INTRACOASTAL WATERWAY (Florida) - Seventh District							
ST. LUCIE INLET TO FORT MYERS AND LAKE OKEECHOBEE (Chart 11428)							
Okeechobee Waterway							
Admiralty Yacht Club							
52355	- Daybeacon 2	26-40-46.222N 081-50-50.191W				TR on pile.	Private aid.
52360	- Daybeacon 3	26-40-53.254N 081-50-58.307W				SG on pile.	Private aid.
52365	- Daybeacon 4	26-40-53.254N 081-50-55.307W				TR on pile.	Private aid.
52370	- Daybeacon 5	26-40-56.254N 081-50-59.307W				SG on pile.	Private aid.
52375	- Daybeacon 6	26-40-56.254N 081-50-57.307W				TR on pile.	Private aid.
52380	- Daybeacon 7	26-40-58.254N 081-51-00.307W				SG on pile.	Private aid.
52385	- Daybeacon 8	26-40-58.254N 081-50-58.307W				TR on pile.	Private aid.
52390	- Daybeacon 9	26-41-01.253N 081-51-02.307W				SG on pile.	Private aid.
52395	- Daybeacon 10	26-41-01.253N 081-49-59.305W				TR on pile.	Private aid.
52400	- Daybeacon 12	26-41-03.253N 081-51-00.307W				TR on pile.	Private aid.
Caloosahatchee River							
52410	- Daybeacon 31	26-40-26.663N 081-50-37.068W				SG-SY on pile.	
52415	- Daybeacon 32	26-40-28.035N 081-50-38.117W				TR-TY on pile.	
Okeechobee Waterway							
52420	Indian Creek Daybeacon 1	26-40-18.355N 081-50-58.107W				SG on pile.	Private aid.
52425	Indian Creek Daybeacon 1A	26-40-17.000N 081-50-56.000W				SG on pile.	Private aid.
52430	Indian Creek Daybeacon 2	26-40-19.055N 081-50-57.207W				TR on pile.	Private aid.
52435	Indian Creek Daybeacon 4	26-40-26.355N 081-51-05.507W				TR on pile.	Private aid.
52440	Indian Creek Daybeacon 5	26-40-37.755N 081-51-16.107W				SG on pile.	Private aid.
52445	Indian Creek Daybeacon 6	26-40-38.154N 081-51-15.807W				TR on pile.	Private aid.
52450	Indian Creek Daybeacon 7	26-40-38.254N 081-51-17.007W				SG on pile.	Private aid.
52455	Indian Creek Daybeacon 8	26-40-38.654N 081-51-16.807W				TR on pile.	Private aid.
52460	Indian Creek Daybeacon 9	26-40-38.754N 081-51-18.007W				SG on pile.	Private aid.
52465	Indian Creek Daybeacon 10	26-40-39.154N 081-51-17.707W				TR on pile.	Private aid.
Caloosahatchee River							
52470	- Daybeacon 33	26-40-13.459N 081-50-53.936W				SG-SY on pile.	
52475	- Daybeacon 34	26-40-15.079N 081-50-54.896W				TR-TY on pile.	
Old Bridge Park East Channel							
52480	Old Bridge Park E Channel Daybeacon 1	26-40-03.200N 081-51-31.700W				SG on pile.	Private aid.
52485	Old Bridge Park E Channel Daybeacon 2	26-40-03.800N 081-51-30.200W				TR on pile.	Private aid.
52490	Old Bridge Park E Channel Daybeacon 1A	26-40-09.056N 081-51-34.208W				SG on pile.	Private aid.
52495	Old Bridge Park E Channel Daybeacon 2A	26-40-09.056N 081-51-32.608W				TR on pile.	Private aid.
52500	Old Bridge Park E Channel Junction Daybeacon	26-40-14.056N 081-51-34.208W				JR on pile.	Private aid.

(1) No.	(2) Name and Location	(3) Position	(4) Characteristic	(5) Height	(6) Range	(7) Structure	(8) Remarks
INTRACOASTAL WATERWAY (Florida) - Seventh District							
ST. LUCIE INLET TO FORT MYERS AND LAKE OKEECHOBEE (Chart 11428)							
Okeechobee Waterway							
Old Bridge Park East Channel							
52505	Old Bridge Park E Channel Daybeacon 4	26-40-14.056N 081-51-32.608W				TR on pile.	Private aid.
52510	Old Bridge Park E Channel Daybeacon 7	26-40-20.200N 081-51-33.700W				SG on pile.	Private aid.
52515	Old Bridge Park E Channel Daybeacon 8	26-40-20.200N 081-51-32.000W				TR on pile.	Private aid.
52520	Old Bridge Park E Channel Daybeacon 9	26-40-26.300N 081-51-33.400W				SG on pile.	Private aid.
52525	Old Bridge Park E Channel Daybeacon 10	26-40-26.200N 081-51-31.600W				TR on pile.	Private aid.
52535	Old Bridge Park E Channel Daybeacon 12	26-40-32.200N 081-51-31.200W				TR on pile.	Private aid.
52540	Old Bridge Park E Channel Daybeacon 13	26-40-40.054N 081-51-32.708W				SG on pile.	Private aid.
52545	Old Bridge Park E Channel Daybeacon 14	26-40-40.054N 081-51-31.108W				TR on pile.	Private aid.
Old Bridge Park West Channel							
52550	- Daybeacon 3	26-40-13.556N 081-51-35.808W				SG on pile.	Private aid.
52555	- Daybeacon 5	26-40-17.255N 081-51-38.608W				SG on pile.	Private aid.
52560	- Daybeacon 6	26-40-17.955N 081-51-37.208W				TR on pile.	Private aid.
52565	- Daybeacon 7	26-40-20.955N 081-51-41.408W				SG on pile.	Private aid.
52570	- Daybeacon 8	26-40-21.855N 081-51-40.108W				TR on pile.	Private aid.
52575	- Daybeacon 9	26-40-24.655N 081-51-44.208W				SG on pile.	Private aid.
52585	- Daybeacon 11	26-40-28.355N 081-51-47.108W				SG on pile.	Private aid.
52590	- Daybeacon 12	26-40-29.255N 081-51-45.708W				TR on pile.	Private aid.
Caloosahatchee River							
52595	- Daybeacon 35	26-39-56.560N 081-51-16.116W				SG-SY on pile.	
52600	- Daybeacon 36	26-39-58.473N 081-51-16.661W				TR-TY on pile.	
52605	- LIGHT 37	26-39-42.408N 081-51-31.037W	FI G 4s	16	5	SG-SY on pile.	
52610	- Daybeacon 38	26-39-43.442N 081-51-33.087W				TR-TY on pile.	
52615	Powell Creek Daybeacon 1	25-40-49.394N 081-52-33.340W				SG on pile.	Private aid.
52620	Powell Creek Daybeacon 2	26-40-49.254N 081-52-33.309W				TR on pile.	Private aid.
52625	- Daybeacon 39	26-39-22.693N 081-51-46.649W				SG-SY on pile.	
52630	- Daybeacon 40	26-39-20.824N 081-51-51.471W				TR-TY on pile.	
52635	- Daybeacon 41	26-39-12.642N 081-51-56.068W				SG-SY on pile.	
52636	SFWM D MONITORING PLATFORM LIGHT A	26-39-07.260N 081-52-09.290W	FI W 4s			NW on pile worded 'NO TRESPASSING ON THIS STATION, NO MOORING TO THIS STATION.'	Private aid.
52640	FT MYERS YACHT BASIN BREAKWATER LIGHT	26-38-56.259N 081-52-05.809W	F W			NW on pile worded DANGER BREAKWATER.	Private aid.
52641	- Mooring Channel Daybeacon 1	26-15-16.200N 081-25-55.600W				SG on pile.	Private aid.

(1) No.	(2) Name and Location	(3) Position	(4) Characteristic	(5) Height	(6) Range	(7) Structure	(8) Remarks
INTRACOASTAL WATERWAY (Florida) - Seventh District							
ST. LUCIE INLET TO FORT MYERS AND LAKE OKEECHOBEE (Chart 11428)							
Okeechobee Waterway							
Caloosahatchee River							
52642	- Mooring Channel Daybeacon 2	26-15-16.800N 081-25-55.100W				TR on pile.	Private aid.
52643	- Mooring Channel Daybeacon 3	26-39-05.700N 081-52-14.200W				SG on pile.	Private aid.
52644	- Mooring Channel Daybeacon 4	26-15-15.100N 081-25-52.300W				TR on pile.	Private aid.
52644.1	- Mooring Channel Daybeacon 5	26-15-12.800N 081-25-49.900W				SG on pile.	Private aid.
52644.2	- Mooring Channel Daybeacon 6	26-15-13.400N 081-25-49.500W				TR on pile.	Private aid.
52645	FT MYERS YACHT BASIN BREAKWATER WEST LIGHT	26-38-51.169N 081-52-16.679W	FI W 2.5s			NW on pile worded DANGER BREAKWATER.	Private aid.
52650	- LIGHT 49	26-38-34.449N 081-52-46.331W	FI G 2.5s	16	5	SG-SY on pile.	
Marinatown							
52655	- Daybeacon 1	26-38-32.060N 081-52-59.611W				SG and NL on pile; NL worded MARINATOWN.	Private aid.
52660	- Daybeacon 2	26-38-32.960N 081-52-57.711W				TR on pile.	Private aid.
52665	- Daybeacon 3	26-38-43.760N 081-53-06.011W				SG on pile.	Private aid.
52670	- Daybeacon 4	26-38-44.660N 081-53-04.011W				TR on pile.	Private aid.
52675	- Daybeacon 5	26-38-49.760N 081-53-10.811W				SG on pile.	Private aid.
52680	- Daybeacon 6	26-38-50.759N 081-53-09.711W				TR on pile.	Private aid.
52685	- Daybeacon 7	26-38-56.259N 081-53-15.911W				SG on pile.	Private aid.
52690	- Daybeacon 8	26-38-56.759N 081-53-15.111W				TR on pile.	Private aid.
52695	- Daybeacon 9	26-38-59.859N 081-53-20.111W				SG on pile.	Private aid.
52700	- Daybeacon 10	26-39-00.359N 081-53-19.411W				TR on pile.	Private aid.
52705	- Daybeacon 11	26-39-03.159N 081-53-23.811W				SG on pile.	Private aid.
52710	- Daybeacon 12	26-39-03.759N 081-53-23.211W				TR on pile.	Private aid.
52715	- Daybeacon 13	26-39-08.059N 081-53-29.411W				SG on pile.	Private aid.
52720	- Daybeacon 14	26-39-08.659N 081-53-28.811W				TR on pile.	Private aid.
52725	- Daybeacon 15	26-39-12.459N 081-53-34.411W				SG on pile.	Private aid.
52730	- Daybeacon 16	26-39-12.959N 081-53-33.811W				TR on pile.	Private aid.
52735	- Daybeacon 17	26-39-15.359N 081-53-37.911W				SG on pile.	Private aid.
52740	- Daybeacon 18	26-39-16.159N 081-53-37.311W				TR on pile.	Private aid.
52745	- Daybeacon 19	26-39-17.558N 081-53-38.611W				SG on pile.	Private aid.
52750	- Daybeacon 20	26-39-17.358N 081-53-37.811W				TR on pile.	Private aid.
52755	- Daybeacon 21	26-39-20.958N 081-53-37.511W				SG on pile.	Private aid.
52760	- Daybeacon 22	26-39-20.358N 081-53-36.211W				TR on pile.	Private aid.
52765	- Daybeacon 23	26-39-24.458N 081-53-34.811W				SG on pile.	Private aid.

(1) No.	(2) Name and Location	(3) Position	(4) Characteristic	(5) Height	(6) Range	(7) Structure	(8) Remarks
INTRACOASTAL WATERWAY (Florida) - Seventh District							
ST. LUCIE INLET TO FORT MYERS AND LAKE OKEECHOBEE (Chart 11428)							
Okeechobee Waterway							
Marinatown							
52770	- Daybeacon 24	26-39-23.258N 081-53-34.611W				TR on pile.	Private aid.
52775	- Daybeacon 25	26-39-28.658N 081-53-38.411W				SG on pile.	Private aid.
52780	- Daybeacon 26	26-39-27.458N 081-53-36.711W				TR on pile.	Private aid.
Royal Palm Yacht Club							
52785	- Channel Daybeacon 1	26-38-22.861N 081-53-04.711W				SG on pile.	Private aid.
52790	- Channel Daybeacon 2	26-38-20.461N 081-53-06.511W				TR on pile.	Private aid.
52795	- Channel Daybeacon 3	26-38-18.461N 081-52-59.811W				SG on pile.	Private aid.
52800	- Channel Daybeacon 4	26-38-17.461N 081-53-02.311W				TR on pile.	Private aid.
52805	- Channel Daybeacon 5	26-38-17.261N 081-52-59.311W				SG on pile.	Private aid.
52810	- Channel Daybeacon 6	26-38-15.261N 081-53-00.511W				TR on pile.	Private aid.
Caloosahatchee River							
52815	- LIGHT 52	26-38-29.433N 081-52-58.344W	FIR 2.5s	16	5	TR-TY on pile.	
52820	- LIGHT 54	26-38-11.853N 081-53-18.987W	FI R 4s	15	5	TR-TY on pile.	
Caloosa Isle Marina							
52821	- Daybeacon 1	26-37-58.200N 081-53-33.480W				SG on pile.	Private aid.
52821.2	Caloosa Isle Marine Daybeacon 2	26-38-00.420N 081-53-32.100W				TR on pile.	Private aid.
52821.4	- Daybeacon 3	26-38-00.300N 081-53-40.980W				SG on pile.	Private aid.
52821.6	- Daybeacon 4	26-38-01.980N 081-53-41.640W				TR on pile.	Private aid.
52821.8	- Daybeacon 5	26-38-02.880N 081-53-47.520W				SG on pile.	Private aid.
52822	- Daybeacon 6	26-38-05.400N 081-53-49.140W				TR on pile.	Private aid.
52822.2	- Daybeacon 7	26-38-05.580N 081-54-55.260W				SG on pile.	Private aid.
52822.4	- Daybeacon 8	26-38-06.240N 081-53-56.040W				TR on pile.	Private aid.
52822.6	- Daybeacon 9	26-38-08.040N 081-54-06.300W				SG on pile.	Private aid.
52822.8	- Daybeacon 10	26-38-09.300N 081-54-06.780W				TR on pile.	Private aid.
52823	- Daybeacon 11	26-38-10.320N 081-54-12.960W				SG on pile.	Private aid.
52823.2	- Daybeacon 12	26-38-11.220N 081-54-12.780W				TR on pile.	Private aid.
52823.4	- Daybeacon 13	26-38-12.240N 081-54-16.260W				SG on pile.	Private aid.
52823.6	- Daybeacon 14	26-38-12.840N 081-54-15.060W				TR on pile.	Private aid.
52823.8	- Daybeacon 15	26-38-14.040N 081-54-19.920W				SG on pile.	Private aid.
52824	- Daybeacon 16	26-38-15.120N 081-54-20.700W				TR on pile.	Private aid.
52824.2	- Daybeacon 17	26-38-15.480N 081-54-24.720W				SG on pile.	Private aid.
52824.3	- Daybeacon 18	26-38-16.200N 081-54-24.600W				TR on pile.	Private aid.
52824.4	- Daybeacon 19	26-38-15.780N 081-54-25.920W				SG on pile.	Private aid.

(1) No.	(2) Name and Location	(3) Position	(4) Characteristic	(5) Height	(6) Range	(7) Structure	(8) Remarks
INTRACOASTAL WATERWAY (Florida) - Seventh District							
ST. LUCIE INLET TO FORT MYERS AND LAKE OKEECHOBEE (Chart 11428)							
Okeechobee Waterway							
Caloosa Isle Marina							
52824.6	- Daybeacon 20	26-38-16.800N 081-54-26.280W				TR on pile.	Private aid.
52824.8	- Daybeacon 21	26-38-17.460N 081-54-27.360W				SG on pile.	Private aid.
Gulf Acres Channel							
52825	- Daybeacon 1	26-37-59.800N 081-54-24.100W				SG on pile.	Private aid.
52830	- Daybeacon 2	26-38-00.000N 081-54-24.100W				TR on pile.	Private aid.
52835	- Daybeacon 3	26-37-59.500N 081-54-30.000W				SG on pile.	Private aid.
52840	- Daybeacon 4	26-38-00.100N 081-54-30.000W				TR on pile.	Private aid.
52845	- Daybeacon 5	26-38-01.500N 081-54-36.100W				SG on pile.	Private aid.
52850	- Daybeacon 6	26-38-03.000N 081-54-36.200W				TR on pile.	Private aid.
52855	- Daybeacon 7	26-38-02.560N 081-54-42.000W				SG on pile.	Private aid.
52860	- Daybeacon 8	26-38-03.000N 081-54-41.859W				TR on pile.	Private aid.
52870	- Daybeacon 9	26-38-05.800N 081-54-40.000W				SG on pile.	Private aid.
52875	- Daybeacon 10	26-38-05.000N 081-54-38.450W				TR on pile.	Private aid.
52880	- Daybeacon 12	26-38-06.200N 081-54-37.000W				TR on pile.	Private aid.
52885	- Daybeacon 13	26-38-08.000N 081-54-37.403W				SG on pile.	Private aid.
52890	- Daybeacon 14	26-38-09.000N 081-54-36.828W				TR on pile.	Private aid.
Gulf Acres South Channel							
52892	- Daybeacon 1	26-37-55.110N 081-54-40.100W				SG on pile.	Private aid.
52892.1	- Daybeacon 2	26-37-55.960N 081-54-39.600W				TR on pile.	Private aid.
52892.2	- Daybeacon 3	26-37-56.320N 081-54-42.530W				SG on pile.	Private aid.
52892.3	- Daybeacon 4	26-37-57.170N 081-54-42.010W				TR on pile.	Private aid.
52892.4	- Daybeacon 5	26-37-57.520N 081-54-44.940W				SG on pile.	Private aid.
52892.5	- Daybeacon 6	26-37-58.380N 081-54-44.400W				TR on pile.	Private aid.
Caloosahatchee River							
52895	- LIGHT 56	26-37-46.233N 081-53-34.139W	Q R	15	4	TR-TY on pile.	
52905	- Daybeacon 58	26-37-22.607N 081-53-41.760W				TR-TY on pile.	
Paradise Yacht Club							
52910	- Daybeacon 1	26-37-23.163N 081-53-44.812W				SG on pile.	Private aid.
52915	- Daybeacon 2	26-37-25.763N 081-53-44.312W				TR on pile.	Private aid.
52920	- Daybeacon 3	26-37-23.463N 081-54-02.313W				SG on pile.	Private aid.
52925	- Daybeacon 4	26-37-24.763N 081-54-02.313W				TR on pile.	Private aid.
52930	- Daybeacon 5	26-37-22.800N 081-54-18.000W				SG on pile.	Private aid.
52935	- Daybeacon 6	26-37-24.763N 081-54-18.613W				TR on pile.	Private aid.

(1) No.	(2) Name and Location	(3) Position	(4) Characteristic	(5) Height	(6) Range	(7) Structure	(8) Remarks
INTRACOASTAL WATERWAY (Florida) - Seventh District							
ST. LUCIE INLET TO FORT MYERS AND LAKE OKEECHOBEE (Chart 11428)							
Okeechobee Waterway							
Paradise Yacht Club							
52940	- Daybeacon 7	26-37-21.000N 081-54-34.150W				SG on pile.	Private aid.
52945	- Daybeacon 8	26-37-23.063N 081-54-34.314W				TR on pile.	Private aid.
52950	- Daybeacon 9	26-37-21.000N 081-54-43.000W				SG on pile.	Private aid.
52955	- Daybeacon 10	26-37-24.763N 081-54-50.314W				TR on pile.	Private aid.
52960	- Daybeacon 11	26-37-23.763N 081-54-50.514W				SG on pile.	Private aid.
52965	- Daybeacon 12	26-37-28.563N 081-54-53.214W				TR on pile.	Private aid.
52970	- Daybeacon 13	26-37-28.763N 081-54-54.814W				SG on pile.	Private aid.
52975	- Daybeacon 14	26-37-32.263N 081-54-57.014W				TR on pile.	Private aid.
52980	- Daybeacon 15	26-37-30.763N 081-54-56.314W				SG on pile.	Private aid.
52985	- Daybeacon 16	26-37-35.263N 081-54-59.314W				TR on pile.	Private aid.
52990	- Daybeacon 17	26-37-34.963N 081-55-00.814W				SG on pile.	Private aid.
52995	- Daybeacon 18	26-37-38.263N 081-55-00.314W				TR on pile.	Private aid.
53000	- Daybeacon 19	26-37-37.063N 081-55-01.514W				SG on pile.	Private aid.
FORT MYERS TO CHARLOTTE HARBOR AND WIGGINS PASS (Chart 11427)							
Caloosahatchee River							
53005	- Daybeacon 60	26-36-57.857N 081-53-49.263W				TR-TY on pile.	
Everest Waterway							
53008	- Daybeacon 1	26-36-00.540N 081-54-19.800W				SG on pile.	Private aid.
53008.1	- Daybeacon 2	26-36-00.900N 081-54-19.400W				TR on pile.	Private aid.
53008.2	- Daybeacon 4	26-36-04.150N 081-54-23.620W				TR on pile.	Private aid.
53008.3	- Daybeacon 5	26-36-05.470N 081-54-26.060W				SG on pile.	Private aid.
53008.4	- Daybeacon 6	26-36-07.320N 081-54-27.900W				TR on pile.	Private aid.
53008.5	- Daybeacon 7	26-36-08.640N 081-54-30.240W				SG on pile.	Private aid.
53008.6	- Daybeacon 8	26-36-10.490N 081-54-32.090W				TR on pile.	Private aid.
53008.7	- Daybeacon 9	26-36-11.880N 081-54-34.560W				SG on pile.	Private aid.
53008.8	- Daybeacon 10	26-36-13.840N 081-54-36.520W				TR on pile.	Private aid.
53008.9	- Daybeacon 12	26-36-15.900N 081-54-40.980W				TR on pile.	Private aid.
53009	- Daybeacon 13	26-36-16.260N 081-54-42.870W				SG on pile.	Private aid.
53009.1	- Junction Daybeacon A	26-36-19.030N 081-54-44.160W				NG on pile.	Private aid.
Cape Coral Rim Channel							
53010	- Daybeacon 1	26-36-27.366N 081-54-49.514W				SG on pile.	Private aid.
53015	- Daybeacon 3	26-36-19.466N 081-54-49.614W				SG on pile.	Private aid.
53020	- Daybeacon 5	26-36-11.967N 081-54-43.315W				SG on pile.	Private aid.

(1) No.	(2) Name and Location	(3) Position	(4) Characteristic	(5) Height	(6) Range	(7) Structure	(8) Remarks
INTRACOASTAL WATERWAY (Florida) - Seventh District							
FORT MYERS TO CHARLOTTE HARBOR AND WIGGINS PASS (Chart 11427)							
Caloosahatchee River							
Cape Coral Rim Channel							
53025	- Daybeacon 7	26-36-06.367N 081-54-52.414W				SG on pile.	Private aid.
53030	- Daybeacon 9	26-36-01.267N 081-55-02.515W				SG on pile.	Private aid.
53035	- Daybeacon 11	26-35-56.567N 081-55-13.115W				SG on pile.	Private aid.
53040	- Daybeacon 11A	26-36-02.269N 081-55-09.315W				SG on pile.	Private aid.
53045	- Daybeacon 13	26-35-50.967N 081-55-20.715W				SG on pile.	Private aid.
53050	- Daybeacon 15	26-35-41.668N 081-55-24.816W				SG on pile.	Private aid.
53055	- Daybeacon 17	26-35-33.768N 081-55-29.416W				SG on pile.	Private aid.
53060	- Daybeacon 19	26-35-30.468N 081-55-29.416W				SG on pile.	Private aid.
53065	- Daybeacon 21	26-35-10.169N 081-55-24.616W				SG on pile.	Private aid.
53070	- Daybeacon 23	26-35-05.969N 081-55-27.016W				SG on pile.	Private aid.
53075	- Daybeacon 25	26-35-01.270N 081-55-28.016W				SG on pile.	Private aid.
53080	- Daybeacon 27	26-34-55.670N 081-55-29.916W				SG on pile.	Private aid.
53085	- Daybeacon 29	26-34-49.770N 081-55-45.316W				SG on pile.	Private aid.
53090	- Daybeacon 31	26-34-41.370N 081-55-50.917W				SG on pile.	Private aid.
53095	- Daybeacon 33	26-34-35.871N 081-55-49.517W				SG on pile.	Private aid.
53100	- Daybeacon 35	26-34-28.471N 081-55-46.617W				SG on pile.	Private aid.
53105	- Daybeacon 37	26-34-23.471N 081-55-46.717W				SG on pile.	Private aid.
53110	- Daybeacon 39	26-34-20.271N 081-55-48.117W				SG on pile.	Private aid.
53115	- Daybeacon 41	26-34-17.970N 081-55-45.116W				SG on pile.	Private aid.
53120	- Daybeacon 43	26-34-14.470N 081-55-49.117W				SG on pile.	Private aid.
53125	- Daybeacon 45	26-34-11.071N 081-55-51.117W				SG on pile.	Private aid.
53130	- Daybeacon 47	26-34-07.571N 081-55-49.217W				SG on pile.	Private aid.
53135	- Daybeacon 48	26-34-04.071N 081-55-49.317W				TR on pile.	Private aid.
53140	- Daybeacon 49	26-34-00.571N 081-56-01.017W				SG on pile.	Private aid.
53145	- Daybeacon 50	26-34-24.271N 081-55-48.017W				TR on pile.	Private aid.
53150	- Daybeacon 51	26-33-58.372N 081-56-02.617W				SG on pile.	Private aid.
53155	- Daybeacon 52	26-34-36.271N 081-54-54.315W				TR on pile.	Private aid.
53160	- Daybeacon 53	26-33-56.372N 081-56-03.717W				SG on pile.	Private aid.
53165	- Daybeacon 55	26-33-54.272N 081-56-04.317W				SG on pile.	Private aid.
53170	- Daybeacon 57	26-33-52.173N 081-56-05.717W				SG on pile.	Private aid.
53175	- Daybeacon 59	26-33-51.473N 081-56-06.517W				SG on pile.	Private aid.

(1) No.	(2) Name and Location	(3) Position	(4) Characteristic	(5) Height	(6) Range	(7) Structure	(8) Remarks
INTRACOASTAL WATERWAY (Florida) - Seventh District							
FORT MYERS TO CHARLOTTE HARBOR AND WIGGINS PASS (Chart 11427)							
Caloosahatchee River							
Cape Coral Rim Channel							
53180	- Daybeacon 61	26-33-49.873N 081-56-03.117W				SG on pile.	Private aid.
53185	- Daybeacon 63	26-33-49.773N 081-56-00.817W				SG on pile.	Private aid.
53190	- Daybeacon 65	26-33-49.773N 081-55-59.117W				SG on pile.	Private aid.
53195	- Daybeacon 67	26-33-51.473N 081-55-57.917W				SG on pile.	Private aid.
53200	- Daybeacon 69	26-33-53.672N 081-56-05.357W				SG on pile.	Private aid.
53205	- Daybeacon 71	26-33-52.873N 081-56-06.217W				SG on pile.	Private aid.
53210	- Daybeacon 73	26-33-51.673N 081-56-07.017W				SG on pile.	Private aid.
53215	- Daybeacon 74	26-33-49.573N 081-56-02.717W				TR on pile.	Private aid.
53220	- Daybeacon 75	26-33-50.373N 081-56-04.917W				SG on pile.	Private aid.
53225	- Daybeacon 76	26-33-49.073N 081-56-05.317W				TR on pile.	Private aid.
53230	- Daybeacon 77	26-33-49.773N 081-56-03.517W				SG on pile.	Private aid.
53235	- Daybeacon 78	26-33-48.773N 081-56-02.417W				TR on pile.	Private aid.
53240	- Daybeacon 79	26-33-49.773N 081-56-01.117W				SG on pile.	Private aid.
53245	- Daybeacon 80	26-33-48.873N 081-55-59.317W				TR on pile.	Private aid.
53250	- Daybeacon 81	26-33-49.773N 081-55-59.317W				SG on pile.	Private aid.
53255	- Daybeacon 82	26-33-49.473N 081-55-58.317W				TR on pile.	Private aid.
53260	- Daybeacon 83	26-33-50.173N 081-55-58.017W				SG on pile.	Private aid.
Caloosahatchee River							
53265	- Daybeacon 61	26-36-19.850N 081-53-56.346W				SG-SY on pile.	
53270	- Daybeacon 62	26-35-33.183N 081-54-14.224W				TR-TY on pile.	
53275	- LIGHT 63	26-35-19.019N 081-54-12.628W	Q G	17	4	SG-SY on pile.	
53285	- Daybeacon 64	26-35-11.350N 081-54-21.938W				TR-TY on pile.	
Moody Canal							
53290	- Daybeacon 1	26-35-14.700N 081-54-47.500W				SG on pile.	Private aid.
53295	- Daybeacon 2	26-35-14.900N 081-54-46.000W				TR on pile.	Private aid.
53300	- Daybeacon 3	26-35-15.669N 081-54-54.515W				SG on pile.	Private aid.
53305	- Daybeacon 5	26-35-16.269N 081-55-01.315W				SG on pile.	Private aid.
53310	- Daybeacon 7	26-35-16.000N 081-55-09.000W				SG on pile.	Private aid.
53315	- Daybeacon 8	26-35-18.069N 081-55-07.315W				TR on pile.	Private aid.
53320	- Daybeacon 9	26-35-19.169N 081-55-13.015W				SG on pile.	Private aid.
53325	- Daybeacon 11	26-35-21.400N 081-55-18.200W				SG on pile.	Private aid.
53330	- Daybeacon 13	26-35-24.969N 081-55-23.716W				SG on pile.	Private aid.

(1) No.	(2) Name and Location	(3) Position	(4) Characteristic	(5) Height	(6) Range	(7) Structure	(8) Remarks
INTRACOASTAL WATERWAY (Florida) - Seventh District							
FORT MYERS TO CHARLOTTE HARBOR AND WIGGINS PASS (Chart 11427)							
Caloosahatchee River							
Moody Canal							
53335	- Daybeacon 15	26-35-28.468N 081-55-30.116W				SG on pile.	Private aid.
53340	- Daybeacon 17	26-35-30.168N 081-55-35.216W				SG on pile.	Private aid.
53345	- Daybeacon 18	26-35-31.268N 081-55-34.516W				TR on pile.	Private aid.
53350	- Daybeacon 19	26-35-33.668N 081-55-39.416W				SG on pile.	Private aid.
53355	- Daybeacon 20	26-35-31.268N 081-55-38.216W				TR on pile.	Private aid.
Whiskey Creek Channel							
53360	- Daybeacon 1	26-34-42.200N 081-54-11.400W				SG on pile.	Private aid.
53365	- Daybeacon 2	26-34-41.300N 081-54-11.200W				TR on pile.	Private aid.
53370	- Daybeacon 3	26-34-43.300N 081-54-07.300W				SG on pile.	Private aid.
53375	- Daybeacon 4	26-34-42.700N 081-54-05.600W				TR on pile.	Private aid.
53380	- Daybeacon 5	26-34-44.600N 081-54-02.200W				SG on pile.	Private aid.
53385	- Daybeacon 6	26-34-44.300N 081-54-00.200W				TR on pile.	Private aid.
53390	- Daybeacon 7	26-34-45.200N 081-53-59.500W				SG on pile.	Private aid.
53395	- Daybeacon 8	26-34-44.400N 081-53-58.800W				TR on pile.	Private aid.
53400	- Daybeacon 10	26-34-42.200N 081-53-56.600W				TR on pile.	Private aid.
Whiskey Creek Auxiliary Channel							
53403	- Daybeacon 1	26-34-47.200N 081-53-59.600W				SG on pile.	Private aid.
53403.5	- Daybeacon 3	26-34-49.000N 081-53-59.700W				SG on pile.	Private aid.
53404	- Daybeacon 5	26-34-50.300N 081-54-59.800W				SG on pile.	Private aid.
Caloosahatchee River							
53405	- Daybeacon 66	26-34-56.595N 081-54-36.659W				TR-TY on pile.	
53410	- Daybeacon 68	26-34-39.097N 081-54-55.296W				TR-TY on pile.	
Plato Canal							
53415	- Daybeacon 1	26-34-37.471N 081-55-20.916W				SG on pile.	Private aid.
53420	- Daybeacon 2	26-34-38.970N 081-55-20.916W				TR on pile.	Private aid.
53425	- Daybeacon 3	26-34-37.471N 081-55-26.516W				SG on pile.	Private aid.
53430	- Daybeacon 4	26-34-38.970N 081-55-26.516W				TR on pile.	Private aid.
53435	- Daybeacon 5	26-34-37.471N 081-55-32.116W				SG on pile.	Private aid.
53440	- Daybeacon 6	26-34-38.970N 081-55-32.116W				TR on pile.	Private aid.
53445	- Daybeacon 7	26-34-37.471N 081-55-37.716W				SG on pile.	Private aid.
53450	- Daybeacon 8	26-34-38.971N 081-55-37.716W				TR on pile.	Private aid.
53455	- Daybeacon 9	26-34-37.471N 081-55-43.316W				SG on pile.	Private aid.
53460	- Daybeacon 10	26-34-38.971N 081-55-43.316W				TR on pile.	Private aid.

(1) No.	(2) Name and Location	(3) Position	(4) Characteristic	(5) Height	(6) Range	(7) Structure	(8) Remarks
INTRACOASTAL WATERWAY (Florida) - Seventh District							
FORT MYERS TO CHARLOTTE HARBOR AND WIGGINS PASS (Chart 11427)							
Caloosahatchee River							
Plato Canal							
53465	- Daybeacon 11	26-34-37.471N 081-55-48.917W				SG on pile.	Private aid.
53470	- Daybeacon 12	26-34-38.971N 081-55-48.917W				TR on pile.	Private aid.
Caloosa Yacht Club Channel							
53475	- Daybeacon 1	26-34-07.400N 081-55-13.100W				SG on pile.	Private aid.
53480	- Daybeacon 2	26-34-06.300N 081-55-13.500W				TR on pile.	Private aid.
53485	- Daybeacon 3	26-34-02.600N 081-55-11.400W				SG on pile.	Private aid.
53490	- Daybeacon 4	26-33-59.700N 081-55-11.300W				TR on pile.	Private aid.
53490.01	- Daybeacon 5	26-33-57.800N 081-55-10.000W				SG on pile.	Private aid.
53490.02	- Daybeacon 6	26-33-55.000N 081-55-09.600W				TR on pile.	Private aid.
McGregor Isles							
53495	- Daybeacon 1	26-34-11.690N 081-55-10.050W				SG on pile.	Private aid.
53500	- Daybeacon 2	26-34-09.530N 081-55-09.140W				TR on pile.	Private aid.
53501	- Daybeacon 3	26-34-08.460N 081-55-07.480W				SG on pile.	Private aid.
53502	- Daybeacon 4	26-34-06.360N 081-55-06.600W				TR on pile.	Private aid.
53503	- Daybeacon 5	26-34-05.080N 081-55-04.808W				SG on pile.	Private aid.
53504	- Daybeacon 6	26-34-03.110N 081-55-04.010W				TR on pile.	Private aid.
53505	- Daybeacon 7	26-34-01.660N 081-55-02.090W				SG on pile.	Private aid.
53506	- Daybeacon 8	26-33-59.870N 081-55-01.430W				TR on pile.	Private aid.
53507	- Daybeacon 9	26-33-58.520N 081-54-59.620W				SG on pile.	Private aid.
53508	- Daybeacon 10	26-33-56.710N 081-54-58.900W				TR on pile.	Private aid.
53509	- Daybeacon 11	26-33-56.250N 081-54-57.860W				SG on pile.	Private aid.
53510	- Daybeacon 12	26-33-55.330N 081-54-57.950W				TR on pile.	Private aid.
53511	- Daybeacon 13	26-33-56.640N 081-54-53.870W				SG on pile.	Private aid.
53515	- Daybeacon 15	26-33-56.950N 081-54-50.560W				SG on pile.	Private aid.
53520	- Daybeacon 17	26-33-56.980N 081-54-47.200W				TR on pile.	Private aid.
Sunset Cove							
53523	- Daybeacon 1	26-34-07.060N 081-54-42.710W				SG on pile.	Private aid.
53523.1	- Daybeacon 2	26-34-05.530N 081-54-41.420W				TR on pile.	Private aid.
53523.2	- Daybeacon 3	26-34-03.100N 081-54-39.420W				SG on pile.	Private aid.
53523.3	- Daybeacon 4	26-34-06.640N 081-54-43.370W				TR on pile.	Private aid.
53523.4	- Daybeacon 5	26-34-05.060N 081-54-42.180W				SG on pile.	Private aid.
53523.5	- Daybeacon 6	26-34-02.660N 081-54-40.150W				TR on pile.	Private aid.

(1) No.	(2) Name and Location	(3) Position	(4) Characteristic	(5) Height	(6) Range	(7) Structure	(8) Remarks
INTRACOASTAL WATERWAY (Florida) - Seventh District							
FORT MYERS TO CHARLOTTE HARBOR AND WIGGINS PASS (Chart 11427)							
Caloosahatchee River							
53525	- Daybeacon 69	26-34-03.285N 081-55-24.203W				SG-SY on pile.	
Harney Point Rim Channel							
53530	- Daybeacon 1	26-33-41.272N 081-55-59.680W				SG on pile.	Private aid.
53535	- Daybeacon 2	26-33-41.972N 081-55-57.620W				TR on pile.	Private aid.
53540	- Daybeacon 3	26-33-42.072N 081-56-05.220W				SG on pile.	Private aid.
53545	- Daybeacon 4	26-33-42.872N 081-56-04.920W				TR on pile.	Private aid.
53550	- Daybeacon 5	26-33-42.472N 081-56-08.920W				SG on pile.	Private aid.
53555	- Daybeacon 6	26-33-43.372N 081-56-08.920W				TR on pile.	Private aid.
53560	- Daybeacon 7	26-33-41.472N 081-56-11.220W				SG on pile.	Private aid.
53565	- Daybeacon 8	26-33-43.173N 081-56-11.218W				TR on pile.	Private aid.
53570	- Daybeacon 9	26-33-36.773N 081-56-11.918W				SG on pile.	Private aid.
53580	- Daybeacon 12	26-33-34.673N 081-56-12.118W				TR on pile.	Private aid.
53585	- Daybeacon 13	26-33-33.073N 081-56-11.518W				SG on pile.	Private aid.
53590	- Daybeacon 14	26-33-33.273N 081-56-12.318W				TR on pile.	Private aid.
53595	- Daybeacon 15	26-33-31.473N 081-56-14.118W				SG on pile.	Private aid.
53605	- Daybeacon 18	26-33-31.773N 081-56-21.018W				TR on pile.	Private aid.
53610	- Daybeacon 19	26-33-29.874N 081-56-24.118W				SG on pile.	Private aid.
53615	- Daybeacon 20	26-33-31.473N 081-56-24.418W				TR on pile.	Private aid.
53620	- Daybeacon 21	26-33-30.074N 081-56-26.818W				SG on pile.	Private aid.
53625	- Daybeacon 24	26-33-29.774N 081-56-29.918W				TR on pile.	Private aid.
53630	- Daybeacon 25	26-33-28.974N 081-56-30.318W				SG on pile.	Private aid.
53635	- Daybeacon 26	26-33-28.674N 081-56-32.118W				TR on pile.	Private aid.
53640	- Daybeacon 27	26-33-25.674N 081-56-34.218W				SG on pile.	Private aid.
53645	- Daybeacon 28	26-33-26.174N 081-56-34.918W				TR on pile.	Private aid.
53650	- Daybeacon 29	26-33-24.472N 081-56-35.318W				SG on pile.	Private aid.
53655	- Daybeacon 30	26-33-25.172N 081-56-36.020W				TR on pile.	Private aid.
53660	- Daybeacon 31	26-33-23.874N 081-56-36.718W				SG on pile.	Private aid.
53665	- Daybeacon 32	26-33-24.174N 081-56-37.618W				TR on pile.	Private aid.
53670	- Obstruction Daybeacon	26-33-20.274N 081-56-36.818W				NW on pile worded DANGER ROCKS.	Private aid.
Riverside Marina							
53675	- (Ft. Myers) Daybeacon 1	26-33-23.972N 081-55-27.620W				SG on pile.	Private aid.
53680	- (Ft. Myers) Daybeacon 2	26-33-23.572N 081-55-28.220W				TR on pile.	Private aid.
53685	- (Ft. Myers) Daybeacon 3	26-33-22.274N 081-55-26.316W				SG on pile.	Private aid.

(1) No.	(2) Name and Location	(3) Position	(4) Characteristic	(5) Height	(6) Range	(7) Structure	(8) Remarks
INTRACOASTAL WATERWAY (Florida) - Seventh District							
FORT MYERS TO CHARLOTTE HARBOR AND WIGGINS PASS (Chart 11427)							
Caloosahatchee River							
Riverside Marina							
53690	- (Ft. Myers) Daybeacon 4	26-33-22.274N 081-55-27.316W				TR on pile.	Private aid.
53695	- (Ft. Myers) Daybeacon 5	26-33-21.274N 081-55-25.316W				SG on pile.	Private aid.
53700	- (Ft. Myers) Daybeacon 6	26-33-21.274N 081-55-26.316W				TR on pile.	Private aid.
53705	- (Ft. Myers) Daybeacon 7	26-33-20.274N 081-55-24.316W				SG on pile.	Private aid.
53710	- (Ft. Myers) Daybeacon 8	26-33-19.274N 081-55-24.316W				TR on pile.	Private aid.
53715	- (Ft. Myers) Daybeacon 9	26-33-19.274N 081-55-23.316W				SG on pile.	Private aid.
53720	- (Ft. Myers) Daybeacon 10	26-33-18.274N 081-55-24.316W				TR on pile.	Private aid.
Caloosahatchee River							
53725	- LIGHT 70	26-33-30.216N 081-55-54.899W	FIR 4s	15	5	TR-TY on pile.	
The Landings Marina							
53730	Landings Marina Daybeacon 1	26-33-07.704N 081-55-40.477W				SG on pile.	Private aid.
53735	Landings Marina Daybeacon 2	26-33-05.774N 081-55-39.317W				TR on pile.	Private aid.
53740	Landings Marina Daybeacon 3	26-33-07.064N 081-55-37.437W				SG on pile.	Private aid.
53745	Landings Marina Daybeacon 4	26-33-05.534N 081-55-34.897W				TR on pile.	Private aid.
53750	Landings Marina Daybeacon 5	26-33-05.104N 081-55-32.197W				SG on pile.	Private aid.
53755	Landings Marina Daybeacon 6	26-33-05.956N 081-55-34.395W				TR on pile.	Private aid.
53760	Landings Marina Daybeacon 7	26-33-05.074N 081-55-32.217W				SG on pile.	Private aid.
53765	Landings Marina Daybeacon 8	26-33-03.774N 081-55-31.317W				TR on pile.	Private aid.
Bikini Basin Entrance Channel							
53770	- Daybeacon 1	26-33-22.854N 081-56-19.303W				SG on pile.	Private aid.
53775	- Daybeacon 2	26-33-22.772N 081-56-19.520W				TR on pile.	Private aid.
53780	- Daybeacon 3	26-33-27.372N 081-56-20.020W				SG on pile.	Private aid.
53785	- Daybeacon 4	26-33-27.472N 081-56-17.920W				TR on pile.	Private aid.
Caloosahatchee River							
53790	- LIGHT 72	26-32-44.907N 081-56-15.553W	FIR 4s	15	5	TR-TY on dolphin.	
Deep Lagoon Entrance Channel							
53795	- Daybeacon 1	26-32-39.276N 081-56-07.318W				SG on pile.	Private aid.
53800	- Daybeacon 2	26-32-36.276N 081-56-05.318W				TR on pile.	Private aid.
53805	- Daybeacon 3	26-32-38.276N 081-56-02.318W				SG on pile.	Private aid.
53810	- Daybeacon 4	26-32-35.914N 081-56-02.389W				TR on pile.	Private aid.
53815	- Daybeacon 5	26-32-38.276N 081-56-00.318W				SG on pile.	Private aid.
53820	- Daybeacon 6	26-32-36.276N 081-55-59.318W				TR on pile.	Private aid.
53825	- Daybeacon 7	26-32-38.300N 081-55-32.300W				SG on pile.	Private aid.
53830	- Daybeacon 8	26-32-36.276N 081-55-54.317W				TR on pile.	Private aid.

(1) No.	(2) Name and Location	(3) Position	(4) Characteristic	(5) Height	(6) Range	(7) Structure	(8) Remarks
INTRACOASTAL WATERWAY (Florida) - Seventh District							
FORT MYERS TO CHARLOTTE HARBOR AND WIGGINS PASS (Chart 11427)							
Caloosahatchee River							
Deep Lagoon Entrance Channel							
53835	- Daybeacon 9	26-32-38.276N 081-55-51.317W				SG on pile.	Private aid.
53840	- Daybeacon 10	26-32-36.276N 081-55-50.317W				TR on pile.	Private aid.
53845	- Daybeacon 11	26-32-38.276N 081-55-48.317W				SG on pile.	Private aid.
53850	- Daybeacon 12	26-32-36.276N 081-55-43.317W				TR on pile.	Private aid.
53855	- Daybeacon 13	26-32-38.276N 081-55-40.317W				SG on pile.	Private aid.
53860	- Daybeacon 14	26-32-36.276N 081-55-36.317W				TR on pile.	Private aid.
53865	- Daybeacon 15	26-32-38.276N 081-55-33.317W				SG on pile.	Private aid.
53870	- Daybeacon 16	26-32-35.500N 081-55-34.000W				TR on pile.	Private aid.
Town and River Rim Channel							
53875	Town & River Rim Channel Daybeacon 1	26-32-37.120N 081-55-38.800W				SG on pile.	Private aid.
53880	Town & River Rim Channel Daybeacon 2	26-32-37.356N 081-55-38.800W				TR on pile.	Private aid.
53885	Town & River Rim Channel Daybeacon 3	26-32-38.610N 081-55-38.960W				SG on pile.	Private aid.
53890	Town & River Rim Channel Daybeacon 4	26-32-38.860N 081-55-38.550W				TR on pile.	Private aid.
53895	Town & River Rim Channel Daybeacon 5	26-32-44.230N 081-55-39.620W				SG on pile.	Private aid.
53900	Town & River Rim Channel Daybeacon 7	26-32-48.750N 081-55-39.980W				SG on pile.	Private aid.
53905	Town & River Rim Channel Daybeacon 9	26-32-50.660N 081-55-39.130W				SG on pile.	Private aid.
Town and River Estates							
53910	- Daybeacon 1	26-32-35.900N 081-55-33.110W				SG on pile.	Private aid.
53915	- Daybeacon 2	26-32-35.230N 081-55-32.650W				TR on pile.	Private aid.
53920	- Daybeacon 3	26-32-35.260N 081-55-30.970W				SG on pile.	Private aid.
53925	- Daybeacon 4	26-32-34.690N 081-55-30.670W				TR on pile.	Private aid.
Deep Lagoon Marina Channel							
53930	- Daybeacon 1	26-32-31.000N 081-55-32.800W				SG on pile.	Private aid.
53935	- Daybeacon 2	26-32-29.000N 081-55-35.300W				TR on pile.	Private aid.
53940	- Daybeacon 3	26-32-25.600N 081-55-31.700W				SG on pile.	Private aid.
53945	- Daybeacon 4	26-32-24.800N 081-55-33.800W				TR on pile.	Private aid.
53950	- Daybeacon 5	26-32-21.000N 081-55-31.800W				SG on pile.	Private aid.
53955	- Daybeacon 6	26-32-19.000N 081-55-33.300W				TR on pile.	Private aid.
53960	- Daybeacon 8	26-32-18.000N 081-55-33.300W				TR on pile.	Private aid.
Caloosahatchee River							
53965	- LIGHT 73	26-32-27.460N 081-56-23.735W	Q G	16	4	SG-SY on pile.	
Gulf Harbour Yacht Club							
53970	- LIGHT 1	26-32-19.000N 081-56-19.000W	FI G 6s	7		SG on pile.	Private aid.
53975	- LIGHT 2	26-32-17.500N 081-56-21.000W	FI R 2.5s	7		TR on pile.	Private aid.

(1) No.	(2) Name and Location	(3) Position	(4) Characteristic	(5) Height	(6) Range	(7) Structure	(8) Remarks
INTRACOASTAL WATERWAY (Florida) - Seventh District							
FORT MYERS TO CHARLOTTE HARBOR AND WIGGINS PASS (Chart 11427)							
Caloosahatchee River							
Gulf Harbour Yacht Club							
53980	- Daybeacon 3	26-32-17.000N 081-56-18.000W				SG on pile.	Private aid.
53985	- Daybeacon 4	26-32-15.000N 081-56-20.000W				TR on pile.	Private aid.
53990	- Daybeacon 5	26-32-14.000N 081-56-17.000W				SG on pile.	Private aid.
53995	- Daybeacon 6	26-32-12.500N 081-56-19.000W				TR on pile.	Private aid.
54000	- Daybeacon 7	26-32-09.000N 081-56-16.000W				SG on pile.	Private aid.
54005	- Daybeacon 8	26-32-08.000N 081-56-18.000W				TR on pile.	Private aid.
54010	- Daybeacon 9	26-32-07.000N 081-56-16.000W				SG on pile.	Private aid.
54015	- Daybeacon 10	26-32-06.000N 081-56-17.000W				TR on pile.	Private aid.
54020	- Daybeacon 11	26-32-05.000N 081-56-16.000W				SG on pile.	Private aid.
54025	- Daybeacon 12	26-32-05.000N 081-56-17.000W				TR on pile.	Private aid.
54030	- Daybeacon 14	26-32-04.000N 081-56-18.000W				TR on pile.	Private aid.
54035	- Daybeacon 16	26-32-02.000N 081-56-19.000W				TR on pile.	Private aid.
54040	- Daybeacon 18	26-31-59.000N 081-56-20.000W				TR on pile.	Private aid.
54045	- Daybeacon 20	26-31-57.000N 081-56-21.000W				TR on pile.	Private aid.
54050	- Daybeacon 22	26-32-53.000N 081-56-24.000W				TR on pile.	Private aid.
Caloosahatchee River							
54070	- Daybeacon 76	26-32-16.968N 081-56-41.968W				TR-TY on pile.	
54075	- Daybeacon 78	26-32-10.776N 081-56-51.427W				TR-TY on pile.	
54087	- LIGHT 79	26-32-00.353N 081-57-04.458W	Q G	15	4	SG-SY on Dolphin.	
Redfish Point Rim Channel							
54090	- Daybeacon 2	26-32-24.176N 081-56-54.819W				TR on pile.	Private aid.
54095	- Daybeacon 4	26-32-24.176N 081-56-51.919W				TR on pile.	Private aid.
54100	- Daybeacon 6	26-32-25.876N 081-56-49.619W				TR on pile.	Private aid.
54105	- Daybeacon 8	26-32-26.476N 081-56-50.119W				TR on pile.	Private aid.
54110	- Daybeacon 10	26-32-30.976N 081-56-50.019W				TR on pile.	Private aid.
54115	- Daybeacon 12	26-32-38.076N 081-56-50.119W				TR on pile.	Private aid.
54120	- Daybeacon 14	26-32-46.575N 081-56-49.119W				TR on pile.	Private aid.
54125	- Daybeacon 16	26-32-51.475N 081-56-49.919W				TR on pile.	Private aid.
54130	- Daybeacon 18	26-32-53.075N 081-56-49.519W				TR on pile.	Private aid.
54135	- Daybeacon 20	26-32-57.675N 081-56-47.419W				TR on pile.	Private aid.
54140	- Obstruction Daybeacon	26-33-00.675N 081-56-47.119W				NW on pile worded DANGER ROCKS.	Private aid.
Cape Coral Yacht Basin							
54145	- Daybeacon 1	26-32-19.968N 081-57-00.378W				SG on pile.	Private aid.

(1) No.	(2) Name and Location	(3) Position	(4) Characteristic	(5) Height	(6) Range	(7) Structure	(8) Remarks
INTRACOASTAL WATERWAY (Florida) - Seventh District							
FORT MYERS TO CHARLOTTE HARBOR AND WIGGINS PASS (Chart 11427)							
Caloosahatchee River							
Cape Coral Yacht Basin							
54150	- Daybeacon 2	26-32-20.256N 081-56-58.938W				TR on pile.	Private aid.
54155	- Daybeacon 3	26-32-23.256N 081-57-00.252W				SG on pile.	Private aid.
54160	- Daybeacon 4	26-32-24.426N 081-56-58.104W				TR on pile.	Private aid.
54165	- Daybeacon 6	26-32-25.908N 081-56-58.116W				TR on pile.	Private aid.
Cape Coral Boat Ramp Channel							
54170	- Daybeacon 1	26-32-18.977N 081-57-04.620W				SG on pile.	Private aid.
54175	- Daybeacon 2	26-32-19.677N 081-57-03.220W				TR on pile.	Private aid.
54180	- Daybeacon 4	26-32-23.776N 081-57-06.920W				TR on pile.	Private aid.
54185	- Daybeacon 6	26-32-27.776N 081-57-07.820W				TR on pile.	Private aid.
54190	- Daybeacon 8	26-32-30.476N 081-57-08.520W				TR on pile.	Private aid.
Peppertree Pointe							
54195	- E Obstruction Daybeacon	26-31-44.278N 081-57-24.320W				NW on pile worded DANGER SHOAL.	Private aid.
54200	- Daybeacon 1	26-31-42.878N 081-57-24.320W				SG on pile.	Private aid.
54205	- Daybeacon 2	26-31-42.278N 081-57-25.520W				TR on pile.	Private aid.
54210	- Daybeacon 3	26-31-42.078N 081-57-21.820W				SG on pile.	Private aid.
54215	- Daybeacon 4	26-31-41.278N 081-57-24.420W				TR on pile.	Private aid.
54220	- Daybeacon 5	26-31-40.278N 081-57-20.120W				SG on pile.	Private aid.
54225	- Daybeacon 6	26-31-39.278N 081-57-23.120W				TR on pile.	Private aid.
54230	- Daybeacon 7	26-31-38.878N 081-57-18.320W				SG on pile.	Private aid.
54235	- Daybeacon 8	26-31-38.378N 081-57-22.120W				TR on pile.	Private aid.
54240	- Daybeacon 9	26-31-37.278N 081-57-16.820W				SG on pile.	Private aid.
54245	- Daybeacon 10	26-31-36.778N 081-57-19.320W				TR on pile.	Private aid.
54250	- Daybeacon 12	26-31-36.278N 081-57-17.320W				TR on pile.	Private aid.
Caloosahatchee River							
54255	- Daybeacon 80	26-31-58.924N 081-57-18.639W				TR-TY on pile.	
54260	- Daybeacon 81	26-31-56.610N 081-57-21.981W				SG-SY on pile.	
54265	- Daybeacon 82	26-31-56.261N 081-57-37.013W				TR-TY on pile.	
54275	- Daybeacon 83	26-31-50.510N 081-57-55.967W				SG-SY on pile.	
54280	- Daybeacon 84	26-31-52.881N 081-57-57.409W				TR-TY on pile.	
54285	- Daybeacon 84A	26-31-49.898N 081-58-14.739W				TR-TY on pile.	
54290	- Daybeacon 85	26-31-47.421N 081-58-18.647W				SG-SY on pile.	
54295	- Daybeacon 86	26-31-48.891N 081-58-22.500W				TR-TY on pile.	

(1) No.	(2) Name and Location	(3) Position	(4) Characteristic	(5) Height	(6) Range	(7) Structure	(8) Remarks
INTRACOASTAL WATERWAY (Florida) - Seventh District							
FORT MYERS TO CHARLOTTE HARBOR AND WIGGINS PASS (Chart 11427)							
Caloosahatchee River							
Van Ripper Channel							
54296	- Daybeacon 2	26-31-08.000N 081-58-07.800W				TR on pile.	Private aid.
54296.5	- Daybeacon 4	26-31-06.000N 081-58-10.000W				TR on pile.	Private aid.
54297	- Daybeacon 6	26-31-04.800N 081-58-12.300W				TR on pile.	Private aid.
54297.5	- Daybeacon 8	26-31-03.600N 081-58-15.100W				TR on pile.	Private aid.
54298	- Daybeacon 10	26-31-02.800N 081-58-17.200W				TR on pile.	Private aid.
54298.5	- Daybeacon 12	26-31-02.000N 081-58-18.200W				TR on pile.	Private aid.
Bimini Entrance Channel							
54300	- Daybeacon 1	26-31-56.178N 081-58-28.822W				SG on pile.	Private aid.
54305	- Daybeacon 2	26-31-56.478N 081-58-27.222W				TR on pile.	Private aid.
54307	- Daybeacon 3	26-32-01.789N 081-58-30.852W				SG on pile.	Private aid.
54310	- Daybeacon 4	26-32-02.463N 081-58-27.869W				TR on pile.	Private aid.
54315	- Daybeacon 6	26-32-08.077N 081-58-29.222W				TR on pile.	Private aid.
54320	- Daybeacon 8	26-32-12.072N 081-58-29.620W				TR on pile.	Private aid.
54325	- Daybeacon 10	26-32-17.477N 081-58-28.722W				TR on pile.	Private aid.
54330	- Daybeacon 12	26-32-21.077N 081-58-28.522W				TR on pile.	Private aid.
54335	- Daybeacon 14	26-32-25.077N 081-58-27.722W				TR on pile.	Private aid.
54340	- Daybeacon 16	26-32-35.576N 081-58-26.122W				TR on pile.	Private aid.
54345	- Daybeacon 18	26-32-38.376N 081-58-21.822W				TR on pile.	Private aid.
54350	- Daybeacon 20	26-32-40.976N 081-58-16.521W				TR on pile.	Private aid.
54355	- Daybeacon 22	26-32-41.876N 081-58-06.921W				TR on pile.	Private aid.
54360	- Daybeacon 24	26-32-42.676N 081-58-02.421W				TR on pile.	Private aid.
54365	- Daybeacon 26	26-32-40.776N 081-57-44.320W				TR on pile.	Private aid.
54370	- Daybeacon 28	26-32-40.276N 081-57-42.920W				TR on pile.	Private aid.
Redfish Cove Channel							
54375	- Daybeacon 1	26-31-56.478N 081-57-50.321W				SG on pile.	Private aid.
54380	- Daybeacon 2	26-31-57.478N 081-57-47.321W				TR on pile.	Private aid.
54385	- Daybeacon 3	26-32-00.978N 081-57-49.821W				SG on pile.	Private aid.
54390	- Daybeacon 4	26-32-04.434N 081-57-47.124W				TR on pile.	Private aid.
54395	- Daybeacon 5	26-32-07.680N 081-57-50.064W				SG on pile.	Private aid.
54400	- Daybeacon 7	26-32-13.530N 081-57-51.180W				SG on pile.	Private aid.
54405	- Daybeacon 8	26-32-14.478N 081-57-49.602W				TR on pile.	Private aid.
54410	- Daybeacon 9	26-32-18.924N 081-57-52.158W				SG on pile.	Private aid.

(1) No.	(2) Name and Location	(3) Position	(4) Characteristic	(5) Height	(6) Range	(7) Structure	(8) Remarks
INTRACOASTAL WATERWAY (Florida) - Seventh District							
FORT MYERS TO CHARLOTTE HARBOR AND WIGGINS PASS (Chart 11427)							
Caloosahatchee River							
Redfish Cove Channel							
54415	- Daybeacon 10	26-32-38.076N 081-56-50.119W				TR on pile.	Private aid.
54420	- Daybeacon 11	26-32-21.144N 081-57-52.794W				SG on pile.	Private aid.
54425	- Daybeacon 14	26-32-25.676N 081-57-52.721W				TR on pile.	Private aid.
54430	- Daybeacon 15	26-32-25.902N 081-57-54.300W				SG on pile.	Private aid.
54435	- Daybeacon 16	26-32-27.978N 081-57-52.506W				TR on pile.	Private aid.
54440	- Daybeacon 17	26-32-28.956N 081-57-54.990W				SG on pile.	Private aid.
54445	- Daybeacon 18	26-32-29.850N 081-57-53.190W				TR on pile.	Private aid.
54450	- Daybeacon 19	26-32-32.184N 081-57-55.392W				SG on pile.	Private aid.
54455	- Daybeacon 20	26-32-34.134N 081-57-54.252W				TR on pile.	Private aid.
54460	- Daybeacon 21	26-32-35.826N 081-57-56.226W				SG on pile.	Private aid.
54465	- Daybeacon 22	26-32-36.936N 081-57-54.792W				TR on pile.	Private aid.
54470	- Daybeacon 23	26-32-37.356N 081-57-56.850W				SG on pile.	Private aid.
54475	- Daybeacon 24	26-32-39.012N 081-57-55.542W				TR on pile.	Private aid.
54480	- Daybeacon 25	26-32-40.524N 081-57-57.354W				SG on pile.	Private aid.
54485	- Daybeacon 26	26-32-41.676N 081-57-56.562W				TR on pile.	Private aid.
St. Charles Harbour Channel							
54490	Saint Charles Harbour Daybeacon 1	26-31-38.558N 081-58-56.202W				SG on pile.	Private aid.
54495	Saint Charles Harbour Daybeacon 2	26-31-38.416N 081-58-56.843W				TR on pile.	Private aid.
54500	Saint Charles Harbour Daybeacon 3	26-31-33.750N 081-58-54.885W				SG on pile.	Private aid.
54505	Saint Charles Harbour Daybeacon 4	26-31-33.608N 081-58-55.527W				TR on pile.	Private aid.
54510	Saint Charles Harbour Daybeacon 5	26-31-28.944N 081-58-53.568W				SG on pile.	Private aid.
54515	Saint Charles Harbour Daybeacon 6	26-31-28.800N 081-58-54.211W				TR on pile.	Private aid.
54520	Saint Charles Harbour Daybeacon 7	26-31-24.136N 081-58-52.249W				SG on pile.	Private aid.
54525	Saint Charles Harbour Daybeacon 8	26-31-23.907N 081-58-52.871W				TR on pile.	Private aid.
54530	Saint Charles Harbour Daybeacon 9	26-31-19.332N 081-58-50.913W				SG on pile.	Private aid.
54535	Saint Charles Harbour Daybeacon 10	26-31-19.095N 081-58-51.571W				TR on pile.	Private aid.
54540	Saint Charles Harbour Daybeacon 11	26-31-13.975N 081-58-49.422W				SG on pile.	Private aid.
54545	Saint Charles Harbour Daybeacon 12	26-31-13.713N 081-58-50.111W				TR on pile.	Private aid.
54550	Saint Charles Harbour Daybeacon 13	26-31-09.698N 081-58-48.235W				SG on pile.	Private aid.
54555	Saint Charles Harbour Daybeacon 14	26-31-09.591N 081-58-48.997W				TR on pile.	Private aid.
54560	Saint Charles Harbour Daybeacon 15	26-31-05.263N 081-58-47.002W				SG on pile.	Private aid.
54565	Saint Charles Harbour Daybeacon 16	26-31-05.125N 081-58-47.796W				TR on pile.	Private aid.

(1) No.	(2) Name and Location	(3) Position	(4) Characteristic	(5) Height	(6) Range	(7) Structure	(8) Remarks
INTRACOASTAL WATERWAY (Florida) - Seventh District							
FORT MYERS TO CHARLOTTE HARBOR AND WIGGINS PASS (Chart 11427)							
Caloosahatchee River							
St. Charles Harbour Channel							
54570	Saint Charles Harbour Daybeacon 17	26-31-00.324N 081-58-45.630W				SG on pile.	Private aid.
54575	Saint Charles Harbour Daybeacon 18	26-31-00.327N 081-58-46.499W				TR on pile.	Private aid.
54580	Saint Charles Harbour Daybeacon 19	26-30-55.795N 081-58-44.818W				SG on pile.	Private aid.
54585	Saint Charles Harbour Daybeacon 20	26-30-55.681N 081-58-45.594W				TR on pile.	Private aid.
54590	Saint Charles Harbour Daybeacon 21	26-30-51.253N 081-58-43.964W				SG on pile.	Private aid.
54595	Saint Charles Harbour Daybeacon 22	26-30-51.296N 081-58-44.729W				TR on pile.	Private aid.
54600	Saint Charles Harbour Daybeacon 23	26-30-48.564N 081-58-45.440W				SG on pile.	Private aid.
54605	Saint Charles Harbour Daybeacon 24	26-30-48.840N 081-58-46.065W				TR on pile.	Private aid.
54610	Saint Charles Harbour Daybeacon 25	26-30-45.959N 081-58-46.860W				SG on pile.	Private aid.
54615	Saint Charles Harbour Daybeacon 26	26-30-46.302N 081-58-47.451W				TR on pile.	Private aid.
54620	Saint Charles Harbour Daybeacon 27	26-30-41.044N 081-58-49.691W				SG on pile.	Private aid.
54625	Saint Charles Harbour Daybeacon 28	26-30-41.316N 081-58-50.278W				TR on pile.	Private aid.
Caloosahatchee River							
54630	- LIGHT 89	26-31-41.188N 081-59-17.594W	FI G 4s	13	5	SG-SY on pile.	
54635	- Daybeacon 90	26-31-43.617N 081-59-22.499W				TR-TY on pile.	
Cape Coral Southwest Channel							
54640	- Daybeacon 1	26-31-45.178N 081-59-57.425W				SG and NL on pile; NL worded CAPE CORAL SW.	Private aid.
54645	- Daybeacon 2	26-31-56.178N 081-59-57.425W				TR on pile.	Private aid.
54650	- Daybeacon 4	26-31-56.578N 081-59-59.925W				TR on pile.	Private aid.
54655	- Daybeacon 6	26-32-00.978N 081-59-59.225W				TR on pile.	Private aid.
54660	- Daybeacon 7	26-32-02.578N 082-00-01.125W				SG on pile.	Private aid.
54665	- Daybeacon 8	26-32-07.778N 081-59-57.525W				TR on pile.	Private aid.
54670	- Daybeacon 9	26-32-09.678N 081-59-58.525W				SG on pile.	Private aid.
54675	- Junction Daybeacon	26-32-14.577N 081-59-56.025W				JG on pile.	Private aid.
54680	- Daybeacon 11	26-32-12.977N 082-00-04.125W				SG on pile.	Private aid.
54685	- Daybeacon 13	26-32-13.277N 082-00-06.825W				SG on pile.	Private aid.
54690	- Daybeacon 15	26-32-11.300N 082-00-17.100W				SG on pile.	Private aid.
54695	- Daybeacon 17	26-32-13.677N 082-00-21.325W				SG on pile.	Private aid.
Shell Point Village							
54700	- Daybeacon 1	26-31-36.272N 081-59-39.320W				SG on pile.	Private aid.
54705	- Daybeacon 1A	26-31-29.172N 081-59-39.320W				SG on pile.	Private aid.
54710	- Daybeacon 2	26-31-36.279N 081-59-41.324W				TR on pile.	Private aid.

(1) No.	(2) Name and Location	(3) Position	(4) Characteristic	(5) Height	(6) Range	(7) Structure	(8) Remarks
INTRACOASTAL WATERWAY (Florida) - Seventh District							
FORT MYERS TO CHARLOTTE HARBOR AND WIGGINS PASS (Chart 11427)							
Caloosahatchee River							
Shell Point Village							
54715	- Daybeacon 2A	26-31-30.060N 081-59-41.280W				TR on pile.	Private aid.
54720	- Daybeacon 3	26-31-27.272N 081-59-41.320W				SG on pile.	Private aid.
54725	- Daybeacon 4	26-31-26.400N 081-59-45.000W				TR on pile.	Private aid.
54730	- Daybeacon 5	26-31-24.272N 081-59-45.320W				SG on pile.	Private aid.
54735	- Daybeacon 6	26-31-23.520N 081-59-49.320W				TR on pile.	Private aid.
54740	- Daybeacon 7	26-31-17.272N 081-59-48.320W				SG on pile.	Private aid.
Caloosahatchee River							
54745	- Daybeacon 92	26-31-42.671N 081-59-37.526W				TR-TY on pile.	
54750	- LIGHT 93	26-31-39.857N 081-59-41.865W	FIG 2.5s	16	5	SG-SY on pile.	
54755	- Buoy 93A	26-31-34.305N 081-59-59.850W				Green can.	
54760	- Daybeacon 94	26-31-31.467N 082-00-11.470W					
54763	Shell Point Obstruction Daybeacon A	26-31-25.480N 082-00-17.320W				NW on pile worded DANGER SUBMERGED PILINGS.	Private aid.
54765	- LIGHT 96	26-31-23.627N 082-00-31.413W	Q R	15	4	TR-TY on pile.	
54770	- Daybeacon 97	26-31-17.915N 082-00-34.674W				SG-SY on pile.	
54780	- LIGHT 98	26-31-08.057N 082-00-49.091W	Q R	15	4	TR-TY on pile.	
54785	- Daybeacon 99	26-31-00.326N 082-00-50.927W				SG-SY on pile.	
54790	- LIGHT 101	26-30-40.233N 082-00-59.516W	Q G	16	4	SG-SY on pile.	
Sword Point Channel							
54793.1	- Daybeacon 1	26-30-43.680N 082-01-11.410W				SG on pile.	Private aid.
54793.15	- Daybeacon 2	26-30-48.260N 082-01-08.910W				TR on pile.	Private aid.
54793.2	- Daybeacon 3	26-30-56.620N 082-01-24.380W				SG on pile.	Private aid.
54793.25	- Daybeacon 4	26-30-58.570N 082-01-23.660W				TR on pile.	Private aid.
54793.3	- Daybeacon 5	26-31-06.390N 082-01-48.130W				SG on pile.	Private aid.
54793.35	- Daybeacon 7	26-31-12.570N 082-02-03.950W				SG on pile.	Private aid.
54793.4	- Daybeacon 9	26-31-16.220N 082-02-15.960W				SG on pile.	Private aid.
54793.45	- Daybeacon 11	26-31-20.240N 082-02-20.900W				SG on pile.	Private aid.
54793.5	- Daybeacon 13	26-31-21.500N 082-02-23.040W				SG on pile.	Private aid.
54793.55	- Daybeacon 14	26-31-22.480N 082-02-23.150W				TR on pile.	Private aid.
54793.6	- Daybeacon 15	26-31-20.840N 082-02-24.330W				SG on pile.	Private aid.
54793.65	- Daybeacon 17	26-31-18.410N 082-02-26.860W				SG on pile.	Private aid.
54793.7	- Daybeacon 18	26-31-19.310N 082-02-27.330W				TR on pile.	Private aid.

(1) No.	(2) Name and Location	(3) Position	(4) Characteristic	(5) Height	(6) Range	(7) Structure	(8) Remarks
INTRACOASTAL WATERWAY (Florida) - Seventh District							
FORT MYERS TO CHARLOTTE HARBOR AND WIGGINS PASS (Chart 11427)							
Caloosahatchee River							
Sword Point Channel							
54793.75	- Daybeacon 19	26-31-21.190N 082-02-32.570W				SG on pile.	Private aid.
54793.8	- Daybeacon 21	26-31-18.110N 082-02-45.260W				SG on pile.	Private aid.
54793.83	- Daybeacon 23	26-31-20.700N 082-02-52.760W				SG on pile.	Private aid.
54793.85	- Daybeacon 24	26-31-21.810N 082-02-52.050W				TR on pile.	Private aid.
54793.9	- Daybeacon 25	26-31-26.250N 082-03-02.020W				SG on pile.	Private aid.
54793.95	- Daybeacon 27	26-31-34.240N 082-03-17.180W				SG on pile.	Private aid.
54794	- Daybeacon 28	26-31-36.140N 082-03-15.750W				TR on pile.	Private aid.
Pine Island Sound							
54795	- Buoy 1	26-30-31.450N 082-01-13.952W				Green can with yellow square.	
54800	- Daybeacon 2	26-30-26.911N 082-01-26.045W				TR-TY on pile.	
54805	- Daybeacon 2A	26-30-15.971N 082-01-46.346W				TR-TY on pile.	
54810	- Daybeacon 3	26-30-14.353N 082-01-45.894W				SG-SY on pile.	
54815	- Daybeacon 3A	26-30-03.431N 082-02-05.654W				SG-SY on pile.	
54820	- Daybeacon 4	26-30-05.000N 082-02-06.512W				TR-TY on pile.	
54825	- Daybeacon 5	26-29-52.189N 082-02-26.726W				SG-SY on pile.	
54830	- LIGHT 6	26-29-53.310N 082-02-28.038W	FI R 4s	16	5	TR-TY on pile.	
54835	- Buoy 7	26-29-39.987N 082-02-48.266W				Green can with yellow square.	
Matlacha Pass							
54840	- Daybeacon 1	26-29-37.084N 082-03-02.830W				SG on pile.	Private aid.
54845	- Daybeacon 2	26-30-03.783N 082-03-11.930W				TR on pile.	Private aid.
54850	- Daybeacon 3	26-30-16.383N 082-03-17.030W				SG on pile.	Private aid.
54855	- Daybeacon 4	26-30-21.682N 082-03-20.930W				TR on pile.	Private aid.
54860	- Daybeacon 5	26-30-24.582N 082-03-29.730W				SG on pile.	Private aid.
54865	- Daybeacon 6	26-30-28.182N 082-03-35.530W				TR on pile.	Private aid.
54870	- Daybeacon 7	26-30-26.458N 082-03-36.750W				SG on pile.	Private aid.
54875	- Daybeacon 8	26-30-33.282N 082-03-35.230W				TR on pile.	Private aid.
54880	- Daybeacon 9	26-30-47.081N 082-03-31.730W				SG on pile.	Private aid.
54885	- Daybeacon 10	26-31-09.680N 082-03-27.430W				TR on pile.	Private aid.
54890	- Daybeacon 11	26-31-26.680N 082-03-29.430W				SG on pile.	Private aid.
54895	- Daybeacon 13	26-31-46.672N 082-03-33.720W				SG on pile.	Private aid.
54900	- Daybeacon 15	26-32-00.078N 082-03-33.930W				SG on pile.	Private aid.
54905	- Daybeacon 17	26-32-05.578N 082-03-35.830W				SG on pile.	Private aid.

(1) No.	(2) Name and Location	(3) Position	(4) Characteristic	(5) Height	(6) Range	(7) Structure	(8) Remarks
INTRACOASTAL WATERWAY (Florida) - Seventh District							
FORT MYERS TO CHARLOTTE HARBOR AND WIGGINS PASS (Chart 11427)							
Pine Island Sound							
Matlacha Pass							
54910	- Daybeacon 18	26-32-06.578N 082-03-40.230W				TR on pile.	Private aid.
54915	- Daybeacon 19	26-32-08.078N 082-03-45.130W				SG on pile.	Private aid.
54920	- Daybeacon 20	26-32-17.178N 082-03-52.330W				TR on pile.	Private aid.
54925	- Daybeacon 22	26-32-22.278N 082-04-02.530W				TR on pile.	Private aid.
Manatee Bay Property Owners Association Channel							
54930	Manatee Bay Property Channel Daybeacon 1	26-32-18.378N 082-04-19.830W				SG on pile.	Private aid.
54935	Manatee Bay Property Channel Daybeacon 2	26-32-19.978N 082-04-19.430W				TR on pile.	Private aid.
54940	Manatee Bay Property Channel Daybeacon 3	26-32-18.778N 082-04-20.130W				SG on pile.	Private aid.
54945	Manatee Bay Property Channel Daybeacon 4	26-32-20.278N 082-04-20.930W				TR on pile.	Private aid.
54950	Manatee Bay Property Channel Daybeacon 5	26-32-19.678N 082-04-23.131W				SG on pile.	Private aid.
54955	Manatee Bay Property Channel Daybeacon 6	26-32-20.778N 082-04-22.330W				TR on pile.	Private aid.
54960	Manatee Bay Property Channel Daybeacon 7	26-32-19.778N 082-04-24.431W				SG on pile.	Private aid.
54965	Manatee Bay Property Channel Daybeacon 8	26-32-20.978N 082-04-24.131W				TR on pile.	Private aid.
54970	Manatee Bay Property Channel Daybeacon 9	26-32-20.078N 082-04-25.831W				SG on pile.	Private aid.
54975	Manatee Bay Property Channel Daybeacon 10	26-32-21.278N 082-04-25.431W				TR on pile.	Private aid.
54980	Manatee Bay Property Channel Daybeacon 11	26-32-20.478N 082-04-27.931W				SG on pile.	Private aid.
54985	Manatee Bay Property Channel Daybeacon 12	26-32-21.478N 082-04-27.531W				TR on pile.	Private aid.
54990	Manatee Bay Property Channel Daybeacon 13	26-32-20.978N 082-04-29.431W				SG on pile.	Private aid.
54995	Manatee Bay Property Channel Daybeacon 14	26-32-22.178N 082-04-29.331W				TR on pile.	Private aid.
Matlacha Pass							
55000	- Daybeacon 23	26-32-32.477N 082-04-13.830W				SG on pile.	Private aid.
55005	- Daybeacon 24	26-32-47.677N 082-04-24.630W				TR on pile.	Private aid.
55010	- Daybeacon 25	26-33-05.576N 082-04-25.130W				SG on pile.	Private aid.
ESTERO BAY TO LEMON BAY (Chart 11426)							
Pine Island Sound							
Matlacha Pass							
55015	- Daybeacon 26	26-33-13.372N 082-04-22.620W				TR on pile.	Private aid.
55020	- Daybeacon 27	26-33-31.072N 082-04-12.420W				SG on pile.	Private aid.
55025	- Daybeacon 28	26-33-34.472N 082-04-06.320W				TR on pile.	Private aid.
55030	- Daybeacon 29	26-33-45.272N 082-04-07.020W				SG on pile.	Private aid.
55035	- Daybeacon 30	26-33-59.274N 082-04-05.529W				TR on pile.	Private aid.
55040	- Daybeacon 32	26-34-28.073N 082-04-04.129W				TR on pile.	Private aid.
55045	- Daybeacon 33	26-34-49.372N 082-04-00.329W				SG on pile.	Private aid.
55050	- Daybeacon 34	26-34-55.871N 082-03-58.229W				TR on pile.	Private aid.

(1) No.	(2) Name and Location	(3) Position	(4) Characteristic	(5) Height	(6) Range	(7) Structure	(8) Remarks
INTRACOASTAL WATERWAY (Florida) - Seventh District							
ESTERO BAY TO LEMON BAY (Chart 11426)							
Pine Island Sound							
Matlacha Pass							
55055	- Daybeacon 36	26-35-02.771N 082-03-58.629W				TR on pile.	Private aid.
55060	- Daybeacon 37	26-35-10.671N 082-04-01.029W				SG on pile.	Private aid.
55065	- Daybeacon 38	26-35-21.970N 082-03-58.429W				TR on pile.	Private aid.
55065.1	- Daybeacon 38A	26-35-20.407N 082-03-57.754W				TR on pile.	Private aid.
55070	- Daybeacon 39	26-35-32.470N 082-03-56.828W				SG on pile.	Private aid.
55075	- Daybeacon 40	26-35-40.770N 082-03-50.428W				TR on pile.	Private aid.
55080	- Daybeacon 41	26-35-44.869N 082-03-45.728W				SG on pile.	Private aid.
55085	- Daybeacon 43	26-35-50.469N 082-03-42.728W				SG on pile.	Private aid.
55090	- Daybeacon 43A	26-35-53.290N 082-03-44.180W				SG on pile.	Private aid.
55095	- Daybeacon 44	26-35-56.670N 082-03-44.780W				TR on pile.	Private aid.
55100	- Daybeacon 45	26-36-09.510N 082-03-44.890W				SG on pile.	Private aid.
55105	- Daybeacon 46	26-36-13.200N 082-03-45.050W				TR on pile.	Private aid.
55110	- Daybeacon 47	26-36-20.168N 082-03-37.528W				SG on pile.	Private aid.
55115	- Daybeacon 48	26-36-31.668N 082-03-36.327W				TR on pile.	Private aid.
55120	- Daybeacon 49	26-36-48.667N 082-03-38.527W				SG on pile.	Private aid.
55125	- Daybeacon 51	26-37-06.666N 082-03-42.427W				SG on pile.	Private aid.
55130	- Daybeacon 53	26-37-23.865N 082-03-47.227W				SG on pile.	Private aid.
55135	- Daybeacon 55	26-37-39.865N 082-03-54.527W				SG on pile.	Private aid.
55140	- Daybeacon 56	26-38-06.864N 082-04-14.028W				TR on pile.	Private aid.
55145	- Daybeacon 58	26-38-27.463N 082-04-29.028W				TR on pile.	Private aid.
55150	- Daybeacon 59	26-38-31.563N 082-04-35.628W				SG on pile.	Private aid.
55155	- Daybeacon 60	26-38-39.063N 082-04-42.928W				TR on pile.	Private aid.
55160	- Daybeacon 62	26-38-44.262N 082-04-49.328W				TR on pile.	Private aid.
55165	- Daybeacon 63	26-38-48.762N 082-04-53.628W				SG on pile.	Private aid.
55170	- Daybeacon 64	26-38-52.062N 082-04-52.728W				TR on pile.	Private aid.
55175	- Daybeacon 65	26-38-55.062N 082-04-54.328W				SG on pile.	Private aid.
55180	- Daybeacon 66	26-39-04.662N 082-04-57.828W				TR on pile.	Private aid.
55185	- Daybeacon 68	26-39-09.762N 082-05-03.028W				TR on pile.	Private aid.
55190	- Daybeacon 69	26-39-12.861N 082-05-11.428W				SG on pile.	Private aid.
55195	- Daybeacon 71	26-39-27.361N 082-05-19.629W				SG on pile.	Private aid.
55200	- Daybeacon 72	26-39-42.960N 082-05-23.428W				TR on pile.	Private aid.

(1) No.	(2) Name and Location	(3) Position	(4) Characteristic	(5) Height	(6) Range	(7) Structure	(8) Remarks
INTRACOASTAL WATERWAY (Florida) - Seventh District							
ESTERO BAY TO LEMON BAY (Chart 11426)							
Pine Island Sound							
Matlacha Pass							
55205	- Daybeacon 74	26-39-55.360N 082-05-37.029W				TR on pile.	Private aid.
55210	- Daybeacon 76	26-40-01.460N 082-05-46.729W				TR on pile.	Private aid.
55215	- Daybeacon 77	26-39-59.860N 082-05-57.529W				SG on pile.	Private aid.
55220	- Daybeacon 78	26-40-09.759N 082-06-00.529W				TR on pile.	Private aid.
55225	- Daybeacon 79	26-41-30.356N 082-06-22.629W				SG on pile.	Private aid.
55230	- Daybeacon 81	26-41-46.156N 082-06-34.129W				SG on pile.	Private aid.
55235	- Daybeacon 83	26-42-20.454N 082-07-01.329W				SG on pile.	Private aid.
55240	- Daybeacon 85	26-42-33.854N 082-07-16.430W				SG on pile.	Private aid.
55245	- Daybeacon 87	26-42-53.472N 082-07-55.220W				SG on pile.	Private aid.
55250	- Daybeacon 89	26-42-52.154N 082-08-16.531W				SG on pile.	Private aid.
55255	- Daybeacon 91	26-42-49.472N 082-08-48.120W				SG on pile.	Private aid.
55260	- Daybeacon 92	26-42-59.654N 082-09-14.532W				TR on pile.	Private aid.
55265	- Daybeacon 93	26-42-49.954N 082-09-19.932W				SG on pile.	Private aid.
55270	- Daybeacon 94	26-42-56.854N 082-09-37.733W				TR on pile.	Private aid.
55275	- Daybeacon 95	26-42-50.254N 082-10-01.333W				SG on pile.	Private aid.
55275.1	- Daybeacon 97	26-43-03.000N 082-10-53.400W				SG on pile.	Private aid.
55275.2	- Daybeacon 99	26-43-03.000N 082-12-06.000W				SG on pile.	Private aid.
Pine Island Sound							
55280	- Daybeacon 8	26-29-33.304N 082-03-03.520W				TR-TY on pile.	
55285	- Daybeacon 9	26-29-25.744N 082-03-14.560W				SG-SY on pile.	
55290	- Daybeacon 10	26-29-18.820N 082-03-31.925W				TR-TY on pile.	
55295	- LIGHT 11	26-29-04.513N 082-03-52.900W	Q G	16	4	SG-SY on pile.	
55297	- Daybeacon 11A	26-29-03.030N 082-04-22.021W				SG-SY on pile.	
55305	- LIGHT 12	26-29-09.903N 082-04-18.879W	Q R	16	4	TR-TY on pile.	
Paradise Canal							
55310	- Daybeacon 1	26-29-22.261N 082-04-47.152W				SG on pile.	Private aid.
55315	- Daybeacon 2	26-29-22.261N 082-04-46.552W				TR on pile.	Private aid.
55320	- Daybeacon 3	26-29-24.061N 082-04-47.152W				SG on pile.	Private aid.
55325	- Daybeacon 4	26-29-23.461N 080-04-46.552W				TR on pile.	Private aid.
55330	- Daybeacon 5	26-29-26.500N 082-04-46.700W				SG on pile.	Private aid.
55335	- Daybeacon 6	26-29-26.500N 082-04-45.200W				TR on pile.	Private aid.
Pine Island Shores							
55340	- Daybeacon 1	26-29-28.572N 082-04-29.520W				SG on pile.	Private aid.

(1) No.	(2) Name and Location	(3) Position	(4) Characteristic	(5) Height	(6) Range	(7) Structure	(8) Remarks
INTRACOASTAL WATERWAY (Florida) - Seventh District							
ESTERO BAY TO LEMON BAY (Chart 11426)							
Pine Island Sound							
Pine Island Shores							
55345	- Daybeacon 2	26-29-29.872N 082-04-29.420W				TR on pile.	Private aid.
55350	- Daybeacon 3	26-29-29.985N 082-04-30.320W				SG on pile.	Private aid.
55355	- Daybeacon 4	26-29-31.372N 082-04-30.420W				TR on pile.	Private aid.
55360	- Daybeacon 6	26-29-33.472N 082-04-31.020W				TR on pile.	Private aid.
Long Cutoff							
55365	- Daybeacon 1	26-29-16.000N 082-05-01.000W				SG on pile.	Private aid.
55370	- Daybeacon 2	26-29-20.285N 082-05-03.433W				TR on pile.	Private aid.
55375	- Daybeacon 3	26-29-18.585N 082-05-07.500W				SG on pile.	Private aid.
55380	- Daybeacon 4	26-29-22.800N 082-05-07.200W				TR on pile.	Private aid.
55385	- Daybeacon 5	26-29-21.285N 082-05-10.000W				SG on pile.	Private aid.
55390	- Daybeacon 7	26-29-28.800N 082-05-17.000W				SG on pile.	Private aid.
55395	- Daybeacon 9	26-29-29.800N 082-05-24.600W				SG on pile.	Private aid.
Pine Island Sound							
55400	- LIGHT 13	26-28-49.816N 082-04-48.729W	FI G 4s	12	5	SG-SY on pile.	
55405	- Daybeacon 13A	26-28-36.859N 082-05-08.045W				SG-SY on pile.	
55410	- Daybeacon 14	26-28-36.783N 082-05-21.387W				TR-TY on pile.	
55415	- LIGHT 16	26-28-27.206N 082-05-36.882W	FI R 4s	16	5	TR-TY on pile.	
55420	- LIGHT 18	26-28-30.234N 082-06-05.857W	FI R 2.5s	16	5	TR-TY on pile.	
55425	- LIGHT 20	26-28-45.485N 082-06-37.829W	FI R 4s	16	5	TR-TY on pile.	
55430	- Daybeacon 22	26-28-57.476N 082-06-54.111W				TR-TY on pile.	
55435	- LIGHT 23	26-29-17.179N 082-07-37.113W	FI G 4s	16	5	SG-SY on pile.	
55440	- Daybeacon 24	26-29-30.897N 082-08-01.684W				TR-TY on pile.	
Cherry Estates							
55440.01	- Daybeacon 1	26-29-48.180N 082-07-12.000W				SG on pile.	Private aid.
55440.02	- Daybeacon 3	26-29-55.680N 082-07-00.180W				SG on pile.	Private aid.
55440.03	- Daybeacon 5	26-30-06.120N 082-06-43.920W				SG on pile.	Private aid.
55440.04	- Daybeacon 7	26-30-16.080N 082-06-27.960W				SG on pile.	Private aid.
55440.05	- Daybeacon 9	26-30-24.240N 082-06-15.360W				SG on pile.	Private aid.
55440.06	- Daybeacon 11	26-30-34.620N 082-05-58.860W				SG on pile.	Private aid.
Pine Island Sound							
55445	- LIGHT 26	26-29-47.663N 082-08-52.294W	Q R	16	4	TR-TY on pile.	
Blind Pass Channel							
55450	- Daybeacon 1	26-29-38.285N 082-09-28.339W				SG on pile.	Private aid.
55455	- Daybeacon 2	26-29-44.585N 082-09-29.539W				TR on pile.	Private aid.

(1) No.	(2) Name and Location	(3) Position	(4) Characteristic	(5) Height	(6) Range	(7) Structure	(8) Remarks
INTRACOASTAL WATERWAY (Florida) - Seventh District							
ESTERO BAY TO LEMON BAY (Chart 11426)							
Pine Island Sound							
Blind Pass Channel							
55460	- Daybeacon 4	26-29-41.285N 082-09-42.339W				TR on pile.	Private aid.
55465	- Daybeacon 5	26-29-39.285N 082-09-48.339W				SG on pile.	Private aid.
55470	- Daybeacon 6	26-29-44.285N 082-09-52.339W				TR on pile.	Private aid.
55475	- Daybeacon 7	26-29-41.285N 082-09-59.340W				SG on pile.	Private aid.
55480	- Daybeacon 8	26-29-44.285N 082-10-02.340W				TR on pile.	Private aid.
55485	- Daybeacon 10	26-29-43.285N 082-10-17.340W				TR on pile.	Private aid.
55490	- Daybeacon 12	26-29-36.286N 082-10-32.340W				TR on pile.	Private aid.
Dinken Bayou Entrance Channel							
55505	- Daybeacon 4	26-29-26.286N 082-10-42.341W				TR on pile.	Private aid.
55510	- Daybeacon 6	26-29-20.286N 082-10-42.341W				TR on pile.	Private aid.
55515	- Daybeacon 7	26-29-17.286N 082-10-42.841W				SG on pile.	Private aid.
55520	- Daybeacon 8	26-29-18.286N 082-10-43.341W				TR on pile.	Private aid.
55525	- Daybeacon 9	26-29-13.286N 082-10-40.341W				SG on pile.	Private aid.
55530	- Daybeacon 10	26-29-10.287N 082-10-36.341W				TR on pile.	Private aid.
55535	- Daybeacon 11	26-29-09.287N 082-10-42.341W				SG on pile.	Private aid.
55540	- Daybeacon 12	26-29-09.287N 082-10-41.341W				TR on pile.	Private aid.
Blind Pass Channel							
55545	- Daybeacon 14	26-29-30.120N 082-10-33.600W				TR on pile.	Private aid.
55550	- Daybeacon 15	26-29-32.286N 082-10-42.341W				SG on pile.	Private aid.
55555	- Daybeacon 16	26-29-34.286N 082-10-40.341W				TR on pile.	Private aid.
55560	- Daybeacon 17	26-29-27.286N 082-10-44.341W				SG on pile.	Private aid.
55560.1	- Daybeacon 18	26-29-17.826N 082-10-53.644W				TR on pile.	Private aid.
55560.2	- Daybeacon 19	26-29-15.240N 082-10-51.528W				SG on pile.	Private aid.
55560.3	- Daybeacon 20	26-29-15.634N 082-10-52.184W				TR on pile.	Private aid.
55560.4	- Daybeacon 21	26-29-04.331N 082-10-56.044W				SG on pile.	Private aid.
Pine Island Sound							
55565	- Daybeacon 28	26-30-29.766N 082-08-58.609W				TR-TY on pile.	
55570	- Daybeacon 30	26-31-13.426N 082-09-04.599W				TR-TY on pile.	
55575	- Daybeacon 31	26-31-22.991N 082-09-07.934W				SG-SY on pile.	
55580	- LIGHT 32	26-31-23.682N 082-09-04.721W	FI R 4s	16	5	TR-TY on pile.	
55585	- Daybeacon 33	26-31-36.671N 082-09-15.794W				SG-SY on pile.	
55590	- Daybeacon 34	26-31-55.397N 082-09-24.239W				TR-TY on pile.	
55595	- Daybeacon 35	26-32-14.714N 082-09-38.859W				SG-SY on pile.	

(1) No.	(2) Name and Location	(3) Position	(4) Characteristic	(5) Height	(6) Range	(7) Structure	(8) Remarks
INTRACOASTAL WATERWAY (Florida) - Seventh District							
ESTERO BAY TO LEMON BAY (Chart 11426)							
Pine Island Sound							
55600	- Daybeacon 36	26-32-15.961N 082-09-36.615W				TR-TY on pile.	
55605	- Daybeacon 37	26-32-38.614N 082-09-53.888W				SG-SY on pile.	
Captiva Channel							
55610	- LIGHT 2	26-32-02.385N 082-10-47.412W	FIR 2.5s	16	5	TR on pile.	
55615	- Daybeacon 4	26-31-55.999N 082-10-53.410W				TR on pile.	Private aid.
55620	- Daybeacon 5	26-31-54.778N 082-10-53.827W				SG on pile.	Private aid.
55625	- Daybeacon 6	26-31-48.600N 082-11-01.620W				TR on pile.	Private aid.
Roosevelt Channel							
55630	- Daybeacon 8	26-31-37.781N 082-11-10.240W				TR on pile.	Private aid.
55635	- Daybeacon 9	26-31-38.781N 082-11-05.740W				SG on pile.	Private aid.
South Seas Plantation Small Boat Basin							
55640	South Seas Boat Basin Daybeacon 1	26-31-39.800N 082-11-16.000W				SG on pile.	Private aid.
55645	South Seas Boat Basin Daybeacon 2	26-31-41.281N 082-11-15.000W				TR on pile.	Private aid.
55650	South Seas Boat Basin Daybeacon 3	26-31-39.300N 082-11-17.400W				SG on pile.	Private aid.
55655	South Seas Boat Basin Daybeacon 4	26-31-41.200N 082-11-17.400W				TR on pile.	Private aid.
55660	South Seas Boat Basin Daybeacon 5	26-31-39.000N 082-11-19.200W				SG on pile.	Private aid.
55665	South Seas Boat Basin Daybeacon 6	26-31-40.200N 082-11-19.200W				TR on pile.	Private aid.
Roosevelt Channel							
55670	- Daybeacon 10	26-31-26.281N 082-11-11.940W				TR on pile.	Private aid.
55675	- Daybeacon 11	26-31-22.681N 082-11-10.040W				SG on pile.	Private aid.
55680	- Daybeacon 12	26-31-13.282N 082-11-16.841W				TR on pile.	Private aid.
55685	- Daybeacon 13	26-31-06.282N 082-11-17.341W				SG on pile.	Private aid.
55690	- Daybeacon 14	26-31-03.282N 082-11-21.341W				TR on pile.	Private aid.
55695	- Daybeacon 15	26-30-59.282N 082-11-21.341W				SG on pile.	Private aid.
55700	- Daybeacon 16	26-30-56.283N 082-11-24.341W				TR on pile.	Private aid.
55705	- Daybeacon 17	26-30-49.283N 082-11-19.841W				SG on pile.	Private aid.
55710	- Daybeacon 18	26-30-46.283N 082-11-21.341W				TR on pile.	Private aid.
55715	- Daybeacon 19	26-30-41.283N 082-11-18.341W				SG on pile.	Private aid.
55720	- Daybeacon 20	26-30-32.283N 082-11-18.341W				TR on pile.	Private aid.
55725	- Daybeacon 21	26-30-31.283N 082-11-12.341W				SG on pile.	Private aid.
55730	- Daybeacon 22	26-30-09.284N 082-11-08.341W				TR on pile.	Private aid.
55735	- Daybeacon 24	26-29-53.285N 082-11-01.341W				TR on pile.	Private aid.
55740	- Daybeacon 26	26-29-48.285N 082-10-59.341W				TR on pile.	Private aid.
55745	- Daybeacon 27	26-29-48.285N 082-10-57.341W				SG on pile.	Private aid.

(1) No.	(2) Name and Location	(3) Position	(4) Characteristic	(5) Height	(6) Range	(7) Structure	(8) Remarks
INTRACOASTAL WATERWAY (Florida) - Seventh District							
ESTERO BAY TO LEMON BAY (Chart 11426)							
Pine Island Sound							
Roosevelt Channel							
55750	- Daybeacon 29	26-29-45.285N 082-10-59.341W				SG on pile.	Private aid.
55755	- Daybeacon 31	26-29-40.285N 082-10-57.341W				SG on pile.	Private aid.
55760	- Daybeacon 33	26-29-37.286N 082-10-57.341W				SG on pile.	Private aid.
Pine Island Sound							
55765	- Daybeacon 38	26-32-58.743N 082-10-02.675W				TR-TY on pile.	
55770	- LIGHT 39	26-33-16.812N 082-10-17.343W	FI G 4s	16	4	SG-SY on pile.	
55775	- Daybeacon 40	26-33-37.211N 082-10-25.452W				TR-TY on pile.	
55775.5	- Daybeacon 41	26-33-56.123N 082-10-41.367W				SG-SY on pile.	
55885	- Daybeacon 42	26-34-14.821N 082-10-49.191W				TR-TY on pile.	
55890	- Daybeacon 43	26-34-34.571N 082-11-05.954W				SG-SY on pile.	
55895	- Daybeacon 44	26-34-37.503N 082-11-04.189W				TR-TY on pile.	
55895.5	- Daybeacon 45	26-35-07.192N 082-11-25.602W				SG-SY on pile.	
55900	- LIGHT 45A	26-35-35.711N 082-11-43.154W	FI G 4s	11	5	SG-SY on pile.	
55905	- Daybeacon 46	26-35-37.151N 082-11-39.614W				TR-TY on pile.	
55910	- Daybeacon 48	26-36-08.645N 082-11-53.227W				TR-TY on pile.	
Pine Island Commercial Marina Channel							
55911	Pine Island Commercial Marina Daybeacon 1	26-34-53.371N 082-08-48.058W				SG on pile.	Private aid.
55911.1	Pine Island Commercial Marina Daybeacon 2	26-34-51.258N 082-08-40.858W				TR on pile.	Private aid.
55911.2	Pine Island Commercial Marina Daybeacon 3	26-35-01.860N 082-08-42.208W				SG on pile.	Private aid.
55911.3	Pine Island Commercial Marina Daybeacon 3A	26-35-08.912N 082-08-43.486W				SG on pile.	Private aid.
55911.4	Pine Island Commercial Marina Daybeacon 4	26-35-04.333N 082-08-40.278W				TR on pile.	Private aid.
55911.5	Pine Island Commercial Marina Daybeacon 5	26-35-12.349N 082-08-44.634W				SG on pile.	Private aid.
55911.6	Pine Island Commercial Marina Daybeacon 6	26-35-12.098N 082-08-42.007W				TR on pile.	Private aid.
55911.7	Pine Island Commercial Marina Daybeacon 8	26-35-12.601N 082-08-34.267W				TR on pile.	Private aid.
55911.8	Pine Island Commercial Marina Daybeacon 9	26-35-14.323N 082-08-32.999W				SG on pile.	Private aid.
55911.9	Pine Island Commercial Marina Daybeacon 10	26-35-14.557N 082-08-29.374W				TR on pile.	Private aid.
55912	Pine Island Commercial Marina Daybeacon 11	26-35-17.174N 082-08-27.588W				SG on pile.	Private aid.
55912.1	Pine Island Commercial Marina Daybeacon 12	26-35-17.606N 082-08-24.935W				TR on pile.	Private aid.
55912.2	Pine Island Commercial Marina Daybeacon 13	26-35-19.765N 082-08-22.685W				SG on pile.	Private aid.
55912.3	Pine Island Commercial Marina Daybeacon 14	26-35-19.932N 082-08-20.075W				TR on pile.	Private aid.
55912.4	Pine Island Commercial Marina Daybeacon 16	26-35-22.459N 082-08-15.798W				TR on pile.	Private aid.
55912.5	Pine Island Commercial Marina Daybeacon 17	26-35-25.249N 082-08-15.709W				SG on pile.	Private aid.

(1) No.	(2) Name and Location	(3) Position	(4) Characteristic	(5) Height	(6) Range	(7) Structure	(8) Remarks
INTRACOASTAL WATERWAY (Florida) - Seventh District							
ESTERO BAY TO LEMON BAY (Chart 11426)							
Pine Island Sound							
Pine Island Commercial Marina Channel							
55912.6	Pine Island Commercial Marina Daybeacon 18	26-35-25.939N 082-08-11.983W				TR on pile.	Private aid.
55912.7	Pine Island Commercial Marina Daybeacon 20	26-35-29.990N 082-08-08.941W				TR on pile.	Private aid.
55912.8	Pine Island Commercial Marina Daybeacon 22	26-35-28.345N 082-08-01.758W				TR on pile.	Private aid.
55912.9	Pine Island Commercial Marina Daybeacon 24	26-35-29.288N 082-07-55.044W				TR on pile.	Private aid.
55913	Pine Island Commercial Marina Daybeacon 26	26-35-33.198N 082-07-52.482W				TR on pile.	Private aid.
55913.1	Pine Island Commercial Marina Daybeacon 28	26-35-33.313N 082-07-47.460W				TR on pile.	Private aid.
55913.2	Pine Island Commercial Marina Daybeacon 30	26-35-33.330N 082-07-42.221W				TR on pile.	Private aid.
55913.3	Pine Island Commercial Marina Daybeacon 32	26-35-33.053N 082-07-36.893W				TR on pile.	Private aid.
Safety Harbor Channel							
55915	- Daybeacon 1	26-36-06.071N 082-12-50.140W				SG on pile.	Private aid.
55920	- Daybeacon 2	26-36-06.071N 082-12-50.140W				TR on pile.	Private aid.
55923	- Daybeacon 3	26-36-03.200N 082-12-48.970W				SG on pile.	Private aid.
55925	- Daybeacon 5	26-36-00.971N 082-12-48.240W				SG on pile.	Private aid.
55930	- Daybeacon 4	26-36-02.571N 082-12-49.541W				TR on pile.	Private aid.
55933	- Daybeacon 7	26-35-58.760N 082-12-46.760W				SG on pile.	Private aid.
55935	- Daybeacon 9	26-35-54.960N 082-12-48.280W				SG on pile.	Private aid.
55940	- Daybeacon 11	26-35-56.820N 082-12-53.880W				SG on pile.	Private aid.
55945	- Daybeacon 13	26-36-00.271N 082-12-56.141W				SG on pile.	Private aid.
55950	- Daybeacon 12	26-35-59.471N 082-12-55.141W				TR on pile.	Private aid.
55955	- Daybeacon 15	26-36-02.971N 082-13-01.241W				SG on pile.	Private aid.
55960	- Daybeacon 17	26-36-03.671N 082-13-04.641W				SG on pile.	Private aid.
55965	- Daybeacon 19	26-36-02.371N 082-13-06.441W				SG on pile.	Private aid.
55970	SAFETY HARBOR WHARF NORTH LIGHT	26-35-54.000N 082-12-52.200W	F R	8		On wharf.	Private aid.
55975	SAFETY HARBOR WHARF SOUTH LIGHT	26-35-52.200N 082-12-50.400W	F R	8		On wharf.	Private aid.
Pine Island Sound							
55980	- Daybeacon 49	26-36-32.960N 082-12-08.165W				SG-SY on pile.	
55980.5	- Daybeacon 49A	26-36-46.177N 082-12-14.200W				SG-SY on pile.	
55985	- Daybeacon 50	26-37-08.137N 082-12-19.767W				TR-TY on pile.	
55990	- LIGHT 51	26-37-07.438N 082-12-23.028W	FI G 4s	16	5	SG-SY on pile.	
55995	- LIGHT 52	26-37-44.531N 082-12-26.714W	FI R 4s	16	5	TR-TY on dolphin.	
56000	- Daybeacon 53	26-38-07.017N 082-12-43.638W				SG-SY on pile.	
56005	- LIGHT 54	26-38-08.263N 082-12-40.882W	FI R 4s	16	5	TR-TY on pile.	

(1) No.	(2) Name and Location	(3) Position	(4) Characteristic	(5) Height	(6) Range	(7) Structure	(8) Remarks
INTRACOASTAL WATERWAY (Florida) - Seventh District							
ESTERO BAY TO LEMON BAY (Chart 11426)							
Pine Island Sound							
56010	- Daybeacon 56	26-38-32.537N 082-12-57.473W				TR-TY on pile.	
56015	- Daybeacon 56A	26-38-46.868N 082-13-07.394W				TR-TY on pile.	
56020	- LIGHT 57	26-38-49.691N 082-13-12.614W	FI G 4s	16	5	SG-SY on dolphin.	
56025	- Daybeacon 58	26-39-03.671N 082-13-05.954W				TR-TY on pile.	
56030	- LIGHT 60	26-39-20.471N 082-13-02.354W	FI R 4s	16	5	TR-TY on pile.	
Cabbage Key Channel							
56035	- Daybeacon 1	26-39-21.953N 082-13-08.239W				SG on pile.	Private aid.
56040	- Daybeacon 2	26-39-22.853N 082-13-08.129W				TR on pile.	Private aid.
56045	- Daybeacon 3	26-39-22.050N 082-13-10.400W				SG on pile.	Private aid.
56050	- Daybeacon 4	26-39-22.663N 082-13-09.629W				TR on pile.	Private aid.
56060	- Daybeacon 6	26-39-23.053N 082-13-12.129W				TR on pile.	Private aid.
56065	- Daybeacon 8	26-39-23.263N 082-13-13.639W				TR on pile.	Private aid.
56070	- Daybeacon 10	26-39-23.953N 082-13-17.230W				TR on pile.	Private aid.
Pine Island Sound							
56075	- Daybeacon 61	26-39-21.760N 082-13-06.181W				SG-SY on pile.	
Useppa Island Homeowners							
56080	- Daybeacon 1	26-39-30.763N 082-12-56.739W				SG on pile.	Private aid.
56085	- Daybeacon 2	26-39-30.263N 082-12-56.839W				TR on pile.	Private aid.
56090	- Daybeacon 3	26-39-32.063N 082-12-53.600W				SG on pile.	Private aid.
56095	- Daybeacon 4	26-39-31.563N 082-12-53.600W				TR on pile.	Private aid.
Pine Island Sound							
56100	- Daybeacon 62	26-39-55.904N 082-13-11.701W				TR-TY on pile.	
56105	- LIGHT 63	26-40-00.731N 082-13-16.514W	FI G 4s	16	5	SG-SY on pile.	
56110	- LIGHT 64	26-40-23.051N 082-13-14.654W	FI R 4s	16	5	TR-TY on dolphin.	
56115	- Daybeacon 65	26-40-22.194N 082-13-17.675W				SG-SY on pile.	
56120	- Daybeacon 67	26-40-58.337N 082-13-34.089W				SG-SY on pile.	
56125	- LIGHT 69	26-41-17.033N 082-13-43.338W	FI G 4s	16	5	SG-SY on dolphin.	
56130	- Daybeacon 71	26-41-35.452N 082-13-58.978W				SG-SY on pile.	
56135	- Daybeacon 72	26-41-39.024N 082-13-58.946W				TR-TY on pile.	
56137	- Daybeacon 74	26-41-56.508N 082-14-12.446W				TR-TY on pile.	
56140	- LIGHT 75	26-42-18.007N 082-14-34.920W	FI G 4s	16	5	SG-SY on pile.	
56145	- LIGHT 76	26-42-28.847N 082-14-31.751W	FI R 2.5s	15	5	TR-TY on pile.	
Useppa Island							
56150	- Daybeacon 2	26-40-19.959N 082-13-09.528W				TR on pile.	

(1) No.	(2) Name and Location	(3) Position	(4) Characteristic	(5) Height	(6) Range	(7) Structure	(8) Remarks
INTRACOASTAL WATERWAY (Florida) - Seventh District							
ESTERO BAY TO LEMON BAY (Chart 11426)							
Pine Island Sound							
Useppa Island							
56155	- Daybeacon 3	26-40-22.820N 082-12-44.456W				SG on pile.	
56160	- Daybeacon 4	26-40-19.090N 082-12-38.556W				TR on pile.	
56165	- Daybeacon 5	26-40-16.353N 082-12-22.362W				SG on pile.	
Useppa Island Club Channel							
56170	- Daybeacon 1	26-40-13.331N 082-13-11.299W				SG on pile.	Private aid.
56175	- Daybeacon 2	26-40-12.471N 082-13-11.579W				TR on pile.	Private aid.
56180	- Daybeacon 3	26-40-10.691N 082-13-04.309W				SG on pile.	Private aid.
56185	- Daybeacon 4	26-40-09.761N 082-13-04.199W				TR on pile.	Private aid.
56190	- Daybeacon 5	26-40-09.441N 082-13-00.949W				SG on pile.	Private aid.
56195	- Daybeacon 6	26-40-08.611N 082-13-01.239W				TR on pile.	Private aid.
56205	- Daybeacon 8	26-40-05.591N 082-12-53.849W				TR on pile.	Private aid.
56210	- Daybeacon 9	26-40-04.681N 082-12-48.229W				SG on pile.	Private aid.
56215	- Daybeacon 10	26-40-02.262N 082-12-49.419W				TR on pile.	Private aid.
56220	- Daybeacon 11	26-40-03.001N 082-12-43.708W				SG on pile.	Private aid.
56225	- Daybeacon 12	26-40-00.652N 082-12-47.269W				TR on pile.	Private aid.
Wilson Cut Channel							
56230	- Daybeacon 1	26-40-04.261N 082-11-43.537W				SG on pile.	Private aid.
56235	- Daybeacon 2	26-40-02.161N 082-11-42.737W				TR on pile.	Private aid.
56240	- Daybeacon 3	26-40-10.761N 082-11-25.337W				SG on pile.	Private aid.
56245	- Daybeacon 4	26-40-08.661N 082-11-25.137W				TR on pile.	Private aid.
56250	- Daybeacon 5	26-40-13.361N 082-11-05.636W				SG on pile.	Private aid.
56255	- Daybeacon 6	26-40-12.161N 082-11-05.336W				TR on pile.	Private aid.
56260	- Daybeacon 7	26-40-07.561N 082-10-41.136W				SG on pile.	Private aid.
56265	- Daybeacon 8	26-40-05.661N 082-10-42.236W				TR on pile.	Private aid.
56270	- Daybeacon 9	26-39-58.161N 082-10-28.635W				SG on pile.	Private aid.
56275	- Daybeacon 10	26-39-56.461N 082-10-30.935W				TR on pile.	Private aid.
56280	- Daybeacon 11	26-39-43.562N 082-10-12.635W				SG on pile.	Private aid.
56285	- Daybeacon 12	26-39-42.362N 082-10-13.535W				TR on pile.	Private aid.
56290	- Daybeacon 13	26-39-42.362N 082-09-56.535W				SG on pile.	Private aid.
56295	- Daybeacon 14	26-39-41.462N 082-09-56.635W				TR on pile.	Private aid.
56300	- Daybeacon 15	26-39-41.461N 082-09-44.634W				SG on pile.	Private aid.
56305	- Daybeacon 16	26-39-40.762N 082-09-45.035W				TR on pile.	Private aid.

(1) No.	(2) Name and Location	(3) Position	(4) Characteristic	(5) Height	(6) Range	(7) Structure	(8) Remarks
INTRACOASTAL WATERWAY (Florida) - Seventh District							
ESTERO BAY TO LEMON BAY (Chart 11426)							
Pine Island Sound							
Wilson Cut Channel							
56310	- Daybeacon 17	26-39-40.961N 082-09-38.534W				SG on pile.	Private aid.
56315	- Daybeacon 18	26-39-40.362N 082-09-37.234W				TR on pile.	Private aid.
56320	- Daybeacon 19	26-39-40.561N 082-09-34.034W				SG on pile.	Private aid.
56325	- Daybeacon 20	26-39-40.261N 082-09-32.834W				TR on pile.	Private aid.
56330	- Daybeacon 21	26-39-40.161N 082-09-27.534W				SG on pile.	Private aid.
56335	- Daybeacon 22	26-39-39.661N 082-09-26.834W				TR on pile.	Private aid.
56340	- Daybeacon 23	26-39-40.061N 082-09-23.934W				SG on pile.	Private aid.
56345	- Daybeacon 24	26-39-39.361N 082-09-23.834W				TR on pile.	Private aid.
56350	- Daybeacon 25	26-39-39.861N 082-09-19.634W				SG on pile.	Private aid.
56355	- Daybeacon 26	26-39-39.261N 082-09-19.734W				TR on pile.	Private aid.
Pine Island Sound							
56360	Patricio Island Daybeacon 6	26-40-23.960N 082-12-04.549W				TR on pile.	
56365	Patricio Island Daybeacon 7	26-40-53.825N 082-11-54.744W				SG on pile.	
Jug Creek Shoal							
56370	- LIGHT 8	26-42-15.975N 082-11-03.563W	FI R 4s	16	5	TR on pile.	
56375	- Daybeacon 9	26-42-35.559N 082-10-55.574W				SG on pile.	
56380	- Daybeacon 11	26-42-47.740N 082-10-47.126W				SG on pile.	
Jug Creek Channel							
56385	- Daybeacon 1	26-42-06.209N 082-10-55.653W				SG on pile.	Private aid.
56390	- Daybeacon 2	26-42-05.363N 082-10-55.948W				TR on pile.	Private aid.
56395	- Daybeacon 4	26-42-00.917N 082-10-54.573W				TR on pile.	Private aid.
56400	- Daybeacon 6	26-41-57.840N 082-10-51.048W				TR on pile.	Private aid.
56405	- Daybeacon 8	26-41-57.516N 082-10-39.683W				TR on pile.	Private aid.
56410	- Daybeacon 10	26-41-55.319N 082-10-35.372W				TR on pile.	Private aid.
56410.5	- Daybeacon 10A	26-41-50.830N 082-10-24.664W				TR on pile.	Private aid.
56415	- Daybeacon 11	26-41-52.518N 082-10-26.824W				SG on pile.	Private aid.
56417	- Daybeacon 11A	26-41-50.535N 082-10-22.709W				SG on pile.	Private aid.
56420	- Daybeacon 12	26-41-47.914N 082-10-21.913W				TR on pile.	Private aid.
56420.5	- Daybeacon 12A	26-41-46.373N 082-10-17.446W				TR on pile.	Private aid.
56421	- Daybeacon 13	26-41-48.641N 082-10-20.442W				SG on pile.	Private aid.
56425	- Daybeacon 13A	26-41-47.875N 082-10-16.668W				SG on pile.	Private aid.
56430	- Daybeacon 14	26-41-46.528N 082-10-13.924W				TR on pile.	Private aid.
56431	- Daybeacon 14A	26-41-43.162N 082-10-11.773W				TR on pile.	Private aid.

(1) No.	(2) Name and Location	(3) Position	(4) Characteristic	(5) Height	(6) Range	(7) Structure	(8) Remarks
INTRACOASTAL WATERWAY (Florida) - Seventh District							
ESTERO BAY TO LEMON BAY (Chart 11426)							
Pine Island Sound							
Jug Creek Channel							
56432	- Daybeacon 15	26-41-47.302N 082-10-13.198W				SG on pile.	Private aid.
56433	- Daybeacon 15A	26-41-43.763N 082-10-10.242W				SG on pile.	Private aid.
56435	- Daybeacon 16	26-41-39.588N 082-10-09.047W				TR on pile.	Private aid.
56437	- Daybeacon 17	26-41-41.233N 082-10-07.848W				SG on pile.	Private aid.
56440	- Daybeacon 18	26-41-40.585N 082-10-06.243W				TR on pile.	Private aid.
56445	- Daybeacon 20	26-41-41.373N 082-10-03.363W					Private aid.
56450	- Daybeacon 22	26-41-46.028N 082-09-59.910W				TR on pile.	Private aid.
56451	- Daybeacon 23	26-41-44.001N 082-09-52.156W				SG on pile.	Private aid.
56460	- Daybeacon 24	26-41-43.374N 082-09-51.335W				TR on pile.	Private aid.
56465	- Daybeacon 26	26-41-48.079N 082-09-49.946W				TR on pile.	Private aid.
56470	- Daybeacon 28	26-41-50.460N 082-09-46.212W				TR on pile.	Private aid.
56475	- Daybeacon 30	26-42-01.021N 082-09-40.701W				TR on pile.	Private aid.
56477	- Daybeacon 32	26-42-01.026N 082-09-36.979W				TR on pile.	Private aid.
56489	- Daybeacon 34	26-42-02.055N 082-09-34.908W				TR on pile.	Private aid.
56490	- Daybeacon 35	26-42-06.112N 082-09-29.109W				SG on pile.	Private aid.
56495	- Daybeacon 37	26-42-07.080N 082-09-27.442W				SG on pile.	Private aid.
56497	- Daybeacon 39	26-42-07.891N 082-09-24.948W				SG on pile.	Private aid.
56499	- Daybeacon 41	26-42-07.585N 082-09-23.533W				SG on pile.	Private aid.
Seagull Bay							
56507	- Daybeacon 1	26-42-13.000N 082-09-45.000W				SG on pile.	Private aid.
56507.5	- Daybeacon 2	26-42-13.000N 082-09-44.000W				TR on pile.	Private aid.
56508	- Daybeacon 4	26-42-14.000N 082-09-44.000W				TR on pile.	Private aid.
Pine Island East Channel							
56509	Pine Island E Channel Daybeacon 1	26-42-13.620N 082-08-48.120W				SG on pile.	Private aid.
56509.1	Pine Island E Channel Daybeacon 2	26-42-14.700N 082-08-49.080W				TR on pile.	Private aid.
56509.2	Pine Island E Channel Daybeacon 4	26-42-10.980N 082-08-52.500W				TR on pile.	Private aid.
56509.3	Pine Island E Channel Daybeacon 5	26-42-08.700N 082-08-56.400W				SG on pile.	Private aid.
56509.4	Pine Island E Channel Daybeacon 7	26-42-04.320N 082-08-54.180W				SG on pile.	Private aid.
56509.5	Pine Island E Channel Daybeacon 9	26-42-01.260N 082-08-53.580W				SG on pile.	Private aid.
56509.6	Pine Island E Channel Daybeacon 11	26-42-00.900N 082-08-49.200W				SG on pile.	Private aid.
56509.7	Pine Island E Channel Daybeacon 13	26-42-00.780N 082-08-44.040W				SG on pile.	Private aid.
56509.8	Pine Island Channel Junction Daybeacon A	26-42-07.800N 082-08-57.300W				JR on pile.	Private aid.

(1) No.	(2) Name and Location	(3) Position	(4) Characteristic	(5) Height	(6) Range	(7) Structure	(8) Remarks
INTRACOASTAL WATERWAY (Florida) - Seventh District							
ESTERO BAY TO LEMON BAY (Chart 11426)							
Pine Island Sound							
Pine Island West Channel							
56509.9	- Daybeacon 1	26-42-08.940N 082-08-59.700W				SG on pile.	Private aid.
56510	- Daybeacon 3	26-42-08.760N 082-09-03.480W				SG on pile.	Private aid.
56510.1	- Daybeacon 5	26-42-07.920N 082-09-06.660W				SG on pile.	Private aid.
CHARLOTTE HARBOR TO TAMPA BAY (Chart 11425)							
Charlotte Harbor							
Gasparilla Sound Channel							
56512	- LIGHT 1	26-44-23.138N 082-14-57.404W	FI G 2.5s	16	5	SG-SY on pile.	
56515	- Daybeacon 2	26-44-45.989N 082-14-51.964W				TR-TY on pile.	
56520	- Daybeacon 3	26-45-13.191N 082-14-49.682W				SG-SY on pile.	
56525	- Daybeacon 4	26-45-35.769N 082-14-44.781W				TR-TY on pile.	
56530	- Daybeacon 5	26-45-35.556N 082-14-46.558W				SG-SY on pile.	
56535	- Daybeacon 6	26-46-01.484N 082-14-41.450W				TR-TY on pile.	
56540	- Daybeacon 7	26-46-11.342N 082-14-41.753W				SG-SY on pile.	
56545	- LIGHT 8	26-46-32.266N 082-14-37.356W	FI R 4s	16	5	TR-TY on pile.	
56550	- Daybeacon 9	26-46-32.929N 082-14-40.092W				SG-SY on pile.	
56555	- Daybeacon 11	26-47-03.391N 082-14-53.553W				SG-SY on pile.	
Gasparilla Island							
56560	- Daybeacon 1	26-47-17.700N 082-15-21.420W				SG on pile.	Private aid.
56565	- Daybeacon 2	26-47-18.890N 082-15-22.430W				TR on pile.	Private aid.
56570	- Daybeacon 3	26-47-02.245N 082-15-28.200W				SG on pile.	Private aid.
56575	- Daybeacon 4	26-47-04.245N 082-15-28.500W				TR on pile.	Private aid.
56580	- Daybeacon 5	26-46-55.130N 082-15-47.810W				SG on pile.	Private aid.
56585	- Daybeacon 6	26-46-54.800N 082-15-48.400W				TR on pile.	Private aid.
56590	- Daybeacon 7	26-46-42.246N 082-15-51.800W				SG on pile.	Private aid.
56595	- Daybeacon 9	26-46-29.900N 082-15-52.340W				SG on pile.	Private aid.
56600	- Daybeacon 11	26-45-54.248N 082-15-35.500W				SG on pile.	Private aid.
56605	- Daybeacon 13	26-45-48.948N 082-15-41.200W				SG on pile.	Private aid.
56610	- Daybeacon 15	26-45-43.400N 082-15-44.000W				SG on pile.	Private aid.
Gasparilla Sound Channel							
56615	- Daybeacon 12	26-47-32.008N 082-15-02.685W				TR-TY on pile.	
56620	- LIGHT 13	26-47-59.262N 082-15-16.356W	FI G 4s	16	5	SG-SY on pile.	
56625	- Daybeacon 14	26-48-29.661N 082-15-27.016W				TR-TY on pile.	
56630	- Daybeacon 16	26-48-48.782N 082-15-35.256W				TR-TY on pile.	
56635	- Daybeacon 17	26-49-04.898N 082-15-43.016W				SG-SY on pile.	

(1) No.	(2) Name and Location	(3) Position	(4) Characteristic	(5) Height	(6) Range	(7) Structure	(8) Remarks
INTRACOASTAL WATERWAY (Florida) - Seventh District							
CHARLOTTE HARBOR TO TAMPA BAY (Chart 11425)							
Charlotte Harbor							
Gasparilla Sound Channel							
56640	- Daybeacon 19	26-49-25.174N 082-15-51.865W				SG-SY on pile.	
56645	- LIGHT 20	26-49-31.091N 082-15-52.394W	FI R 4s	16	5	TR-TY on pile.	
56650	- Daybeacon 21	26-49-30.303N 082-15-57.181W				SG-SY on pile.	
Fishery Restaurant Channel							
56655	- Daybeacon 1	26-49-37.000N 082-16-00.000W				SG on pile.	Private aid.
56660	- Daybeacon 2	26-49-37.000N 082-15-59.000W				TR on pile.	Private aid.
56665	- Daybeacon 3	26-49-41.000N 082-15-59.000W				SG on pile.	Private aid.
56670	- Daybeacon 5	26-49-44.000N 082-15-57.000W				SG on pile.	Private aid.
56675	- Daybeacon 7	26-49-48.000N 082-15-56.000W				SG on pile.	Private aid.
56680	- Daybeacon 8	26-49-48.000N 082-15-54.500W				TR on pile.	Private aid.
56685	- Daybeacon 10	26-49-49.500N 082-15-54.500W				TR on pile.	Private aid.
Gasparilla Marina Channel							
56690	- Daybeacon 1	26-49-33.839N 082-15-53.139W				SG on pile.	Private aid.
56695	- Daybeacon 2	26-49-32.439N 082-15-50.838W				TR on pile.	Private aid.
56700	- Daybeacon 3	26-49-36.139N 082-15-51.738W				SG on pile.	Private aid.
56705	- Daybeacon 4	26-49-34.239N 082-15-49.838W				TR on pile.	Private aid.
56710	- Daybeacon 5	26-49-37.939N 082-15-50.238W				SG on pile.	Private aid.
56715	- Daybeacon 6	26-49-36.239N 082-15-47.538W				TR on pile.	Private aid.
56720	- Daybeacon 7	26-49-39.439N 082-15-48.338W				SG on pile.	Private aid.
56725	- Daybeacon 8	26-49-38.239N 082-15-45.338W				TR on pile.	Private aid.
56730	- Daybeacon 9	26-49-41.239N 082-15-47.238W				SG on pile.	Private aid.
56735	- Daybeacon 10	26-49-40.239N 082-15-44.438W				TR on pile.	Private aid.
56740	- Daybeacon 11	26-49-45.438N 082-15-45.738W				SG on pile.	Private aid.
56745	- Daybeacon 12	26-49-44.738N 082-15-43.338W				TR on pile.	Private aid.
56750	- Daybeacon 13	26-49-50.538N 082-15-43.438W				SG on pile.	Private aid.
56755	- Daybeacon 14	26-49-49.738N 082-15-41.538W				TR on pile.	Private aid.
56760	- Daybeacon 15	26-49-55.038N 082-15-43.038W				SG on pile.	Private aid.
56765	- Daybeacon 16	26-49-54.138N 082-15-43.038W				TR on pile.	Private aid.
56770	- Daybeacon 17	26-49-55.038N 082-15-43.038W				SG on pile.	Private aid.
56775	- Daybeacon 18	26-49-57.038N 082-15-39.838W				TR on pile.	Private aid.
Placida Pier							
56777	- NORTHWEST OBSTRUCTION LIGHT	26-49-35.090N 082-16-03.070W	FI W 4s			NW on pile worded DANGER SUBMERGED PILINGS.	Private aid.

(1) No.	(2) Name and Location	(3) Position	(4) Characteristic	(5) Height	(6) Range	(7) Structure	(8) Remarks
INTRACOASTAL WATERWAY (Florida) - Seventh District							
CHARLOTTE HARBOR TO TAMPA BAY (Chart 11425)							
Charlotte Harbor							
Placida Pier							
56777.5	- SOUTHWEST OBSTRUCTION LIGHT	26-49-34.200N 082-16-03.330W	Fl W 2.5s			NW on pile worded DANGER SUBMERGED PILINGS.	Private aid.
56778	- NORTHEAST OBSTRUCTION LIGHT	26-49-34.810N 082-16-02.060W	Fl W 4s			NW on pile worded DANGER SUBMERGED PILINGS.	Private aid.
56778.5	- SOUTHEAST OBSTRUCTION LIGHT	26-49-33.870N 082-16-02.260W	Fl W 2.5s			NW on pile worded DANGER SUBMERGED PILINGS.	Private aid.
Uncle Henry's Marina							
56780	Uncle Henry's Marina Daybeacon 1	26-49-33.239N 082-16-07.339W				SG on pile.	Private aid.
56785	Uncle Henry's Marina Daybeacon 2	26-49-33.239N 082-16-08.339W				TR and NL on pile; NL worded UNCLE HENRY'S MARINA.	Private aid.
56790	Uncle Henry's Marina Daybeacon 3	26-49-30.239N 082-16-08.339W				SG on pile.	Private aid.
56800	Uncle Henry's Marina Daybeacon 5	26-49-25.239N 082-16-10.339W				SG on pile.	Private aid.
56805	Uncle Henry's Marina Daybeacon 7	26-49-20.240N 082-16-11.339W				SG on pile.	Private aid.
56815	Uncle Henry's Marina Daybeacon 9	26-49-20.240N 082-16-12.339W				SG on pile.	Private aid.
56820	Uncle Henry's Marina Daybeacon 10	26-49-16.240N 082-16-13.339W				TR on pile.	Private aid.
56825	Uncle Henry's Marina Daybeacon 11	26-49-11.240N 082-16-14.339W				SG on pile.	Private aid.
56830	Uncle Henry's Marina Daybeacon 12	26-49-11.240N 082-16-15.339W				TR on pile.	Private aid.
56835	Uncle Henry's Marina Daybeacon 13	26-49-06.240N 082-16-15.339W				SG on pile.	Private aid.
56840	Uncle Henry's Marina Daybeacon 14	26-49-06.240N 082-16-16.339W				TR on pile.	Private aid.
56845	Uncle Henry's Marina Daybeacon 15	26-49-03.240N 082-16-18.339W				SG on pile.	Private aid.
56850	Uncle Henry's Marina Daybeacon 16	26-49-03.240N 082-16-19.339W				TR on pile.	Private aid.
56865	Uncle Henry's Marina Daybeacon 19	26-48-58.240N 082-16-22.339W				SG on pile.	Private aid.
56870	Uncle Henry's Marina Daybeacon 20	26-48-58.240N 082-16-23.339W				TR on pile.	Private aid.
56875	Uncle Henry's Marina Daybeacon 21	26-48-53.241N 082-16-22.339W				SG on pile.	Private aid.
56880	Uncle Henry's Marina Daybeacon 22	26-48-53.241N 082-16-23.339W				TR on pile.	Private aid.
56885	Uncle Henry's Marina Daybeacon 23	26-48-48.241N 082-16-23.340W				SG on pile.	Private aid.
56890	Uncle Henry's Marina Daybeacon 24	26-48-48.241N 082-16-24.340W				TR on pile.	Private aid.
56895	Uncle Henry's Marina Daybeacon 25	26-48-43.241N 082-16-24.340W				SG on pile.	Private aid.
56900	Uncle Henry's Marina Daybeacon 26	26-48-43.241N 082-16-25.340W				TR on pile.	Private aid.
56905	Uncle Henry's Marina Daybeacon 27	26-48-41.241N 082-16-23.340W				SG on pile.	Private aid.
56910	Uncle Henry's Marina Daybeacon 28	26-48-41.241N 082-16-24.340W				TR on pile.	Private aid.
56915	Uncle Henry's Marina Daybeacon 29	26-48-38.241N 082-16-22.340W				SG on pile.	Private aid.
56920	Uncle Henry's Marina Daybeacon 30	26-48-39.241N 082-16-23.340W				TR on pile.	Private aid.

(1) No.	(2) Name and Location	(3) Position	(4) Characteristic	(5) Height	(6) Range	(7) Structure	(8) Remarks
INTRACOASTAL WATERWAY (Florida) - Seventh District							
CHARLOTTE HARBOR TO TAMPA BAY (Chart 11425)							
Charlotte Harbor							
Uncle Henry's Marina							
56925	Uncle Henry's Marina Daybeacon 31	26-48-35.241N 082-16-23.340W				SG on pile.	Private aid.
56930	Uncle Henry's Marina Daybeacon 32	26-48-36.241N 082-16-24.340W				TR on pile.	Private aid.
56935	Uncle Henry's Marina Daybeacon 33	26-48-31.242N 082-16-24.340W				SG on pile.	Private aid.
56940	Uncle Henry's Marina Daybeacon 34	26-48-32.242N 082-16-25.340W				TR on pile.	Private aid.
56945	Uncle Henry's Marina Daybeacon 35	26-48-30.242N 082-16-24.340W				SG on pile.	Private aid.
56950	Uncle Henry's Marina Daybeacon 36	26-48-31.242N 082-16-25.340W				TR on pile.	Private aid.
56955	Uncle Henry's Marina Daybeacon 37	26-48-30.242N 082-16-25.340W				SG on pile.	Private aid.
56960	Uncle Henry's Marina Daybeacon 38	26-48-30.242N 082-16-26.340W				TR on pile.	Private aid.
56965	Uncle Henry's Marina Daybeacon 39	26-48-29.242N 082-16-26.340W				SG on pile.	Private aid.
56970	Uncle Henry's Marina Daybeacon 40	26-48-29.242N 082-16-27.340W				TR on pile.	Private aid.
56975	Uncle Henry's Marina Daybeacon 41	26-48-28.242N 082-16-27.340W				SG on pile.	Private aid.
56980	Uncle Henry's Marina Daybeacon 42	26-48-28.242N 082-16-28.340W				TR on pile.	Private aid.
56985	Uncle Henry's Marina Daybeacon 43	26-48-27.242N 082-16-27.340W				SG on pile.	Private aid.
56990	Uncle Henry's Marina Daybeacon 44	26-48-27.242N 082-16-28.340W				TR on pile.	Private aid.
57000	Uncle Henry's Marina Daybeacon 46	26-48-24.242N 082-16-28.340W				TR on pile.	Private aid.
57005	Uncle Henry's Marina Daybeacon 47	26-48-22.242N 082-16-27.340W				SG on pile.	Private aid.
57010	Uncle Henry's Marina Daybeacon 48	26-48-23.242N 082-16-28.340W				TR on pile.	Private aid.
57020	Uncle Henry's Marina Daybeacon 50	26-48-20.242N 082-16-28.340W				TR on pile.	Private aid.
Gasparilla Sound Channel							
57030	- LIGHT 23	26-49-39.791N 082-16-23.534W	FI G 4s	12	5	SG-SY on pile.	
57035	- Daybeacon 24	26-49-43.258N 082-16-23.357W				TR-TY on pile.	
57040	- Daybeacon 24A	26-50-01.518N 082-16-34.819W				TR-TY on pile.	
57045	- Daybeacon 25	26-50-17.884N 082-16-47.858W				SG-SY on pile.	
57050	- LIGHT 26	26-50-21.627N 082-16-47.156W	FI R 4s	16	5	TR-TY on pile.	
57055	- Daybeacon 27	26-50-22.245N 082-16-55.963W				SG-SY on pile.	
57060	- Daybeacon 28	26-50-28.518N 082-17-06.358W				TR-TY on pile.	
57065	- LIGHT 29	26-50-29.179N 082-17-12.316W	FI G 4s	16	5	SG-SY on pile.	
57070	- Daybeacon 30	26-50-33.418N 082-17-14.589W				TR-TY on pile.	
57080	- Daybeacon 31	26-50-40.959N 082-17-26.336W				SG-SY on pile.	
57085	- Daybeacon 32	26-50-42.205N 082-17-24.816W				TR-TY on pile.	
57090	- LIGHT 33	26-50-49.923N 082-17-35.784W	FI G 4s	16	5	SG-SY on pile.	

(1) No.	(2) Name and Location	(3) Position	(4) Characteristic	(5) Height	(6) Range	(7) Structure	(8) Remarks
INTRACOASTAL WATERWAY (Florida) - Seventh District							
CHARLOTTE HARBOR TO TAMPA BAY (Chart 11425)							
Gasparilla Sound Channel							
Don Pedro Island State Recreational Area							
57095	Don Pedro Island State Rec Area Buoy 1	26-50-48.200N 082-17-51.200W				Green can.	Private aid.
57100	Don Pedro Island State Rec Area Buoy 2	26-50-50.000N 082-17-51.200W				Red nun.	Private aid.
57105	Don Pedro Island State Rec Area Buoy 3	26-50-48.200N 082-17-53.000W				Green can.	Private aid.
57110	Don Pedro Island State Rec Area Buoy 4	26-50-50.000N 082-17-54.500W				Red nun.	Private aid.
57115	Don Pedro Island State Rec Area Buoy 5	26-50-48.000N 082-17-56.000W				Green can.	Private aid.
57120	Don Pedro Island State Rec Area Buoy 6	26-50-49.000N 082-17-58.500W				Red nun.	Private aid.
57125	Don Pedro Island State Rec Area Buoy 7	26-50-47.000N 082-18-00.750W				Green can.	Private aid.
57130	Don Pedro Island State Rec Area Buoy 8	26-50-48.200N 082-18-03.000W				Red nun.	Private aid.
Gasparilla Sound Channel							
57135	- Daybeacon 35	26-50-59.034N 082-17-51.002W				SG-SY on pile.	
Lemon Bay Channel							
57140	- Daybeacon 2	26-51-06.694N 082-18-00.175W				TR-TY on pile.	
57145	- LIGHT 3	26-51-08.374N 082-18-06.709W	Fl G 4s	16	5	SG-SY on pile.	
57150	- Daybeacon 4	26-51-12.296N 082-18-06.653W				TR-TY on pile.	
57155	- Daybeacon 5	26-51-29.718N 082-18-19.732W				SG-SY on pile.	
57160	- Daybeacon 7	26-52-06.290N 082-18-43.227W				SG-SY on pile.	
57165	- Daybeacon 8	26-52-25.610N 082-18-53.838W				TR-TY on pile.	
57170	- Daybeacon 9	26-52-36.656N 082-19-02.514W				SG-SY on pile.	
57175	- Daybeacon 9A	26-52-49.785N 082-19-10.654W				SG-SY on pile.	
Knights Pass Channel							
57180	- Daybeacon 1	26-52-49.531N 082-19-13.942W				SG on pile.	Private aid.
57185	- Daybeacon 2	26-52-52.531N 082-19-16.042W				TR on pile.	Private aid.
57190	- Daybeacon 3	26-52-55.800N 082-19-22.000W				SG on pile.	Private aid.
57195	- Daybeacon 4	26-52-58.200N 082-19-23.000W				TR on pile.	Private aid.
57200	- Daybeacon 5	26-52-57.000N 082-19-32.000W				SG on pile.	Private aid.
57205	- Daybeacon 6	26-52-59.200N 082-19-33.700W				TR on pile.	Private aid.
57210	- Daybeacon 7	26-52-58.100N 082-19-38.000W				SG on pile.	Private aid.
57215	- Daybeacon 8	26-53-01.000N 082-19-37.000W				TR on pile.	Private aid.
57220	- Daybeacon 9	26-53-05.000N 082-19-45.000W				SG on pile.	Private aid.
57225	- Daybeacon 10	26-53-10.000N 082-19-47.200W				TR on pile.	Private aid.
57235	- Daybeacon 12	26-53-12.400N 082-19-50.200W				TR on pile.	Private aid.
57240	- Daybeacon 14	26-53-15.000N 082-19-52.000W				TR on pile.	Private aid.
57245	- Daybeacon 16	26-53-17.300N 082-19-54.000W				TR on pile.	Private aid.

(1) No.	(2) Name and Location	(3) Position	(4) Characteristic	(5) Height	(6) Range	(7) Structure	(8) Remarks
INTRACOASTAL WATERWAY (Florida) - Seventh District							
CHARLOTTE HARBOR TO TAMPA BAY (Chart 11425)							
Lemon Bay Channel							
57250	- Daybeacon 10	26-53-01.746N 082-19-16.613W				TR-TY on pile.	
57255	- LIGHT 11	26-53-04.911N 082-19-20.828W	FI G 4s	16	5	SG-SY on pile.	
57260	- Daybeacon 12	26-53-08.330N 082-19-19.038W				TR-TY on pile.	
57265	- Daybeacon 13	26-53-34.790N 082-19-21.798W				SG-SY on pile.	
57270	- LIGHT 14	26-53-39.062N 082-19-20.348W	FI R 4s	16	5	TR-TY on pile.	
57275	- Daybeacon 15	26-53-43.281N 082-19-25.721W				SG-SY on pile.	
57275.5	- Daybeacon 16	26-53-57.198N 082-19-34.580W				TR-TY on pile.	
57280	- Daybeacon 17	26-54-05.300N 082-19-42.199W				SG-SY on pile.	
Daughtrey Landing							
57285	- Daybeacon 1	26-41-28.452N 081-49-47.005W				SG on pile.	Private aid.
57290	- Daybeacon 2	26-41-28.552N 081-49-46.305W				TR on pile.	Private aid.
57295	- Daybeacon 3	26-54-07.508N 080-19-38.075W				SG on pile.	Private aid.
57300	- Daybeacon 4	26-54-06.208N 080-19-37.175W				TR on pile.	Private aid.
57305	- Daybeacon 5	26-54-08.108N 080-19-36.675W				SG on pile.	Private aid.
57310	- Daybeacon 6	26-54-06.608N 080-19-36.175W				TR on pile.	Private aid.
Lemon Bay Channel							
57315	- Daybeacon 17A	26-54-19.610N 082-19-53.718W				SG-SY on pile.	
57320	- Daybeacon 18	26-54-34.003N 082-20-01.862W				TR-TY on pile.	
57325	- Daybeacon 19	26-54-41.450N 082-20-09.018W				SG-SY on pile.	
57330	- LIGHT 19A	26-54-52.314N 082-20-17.897W	FI G 4s	16	5	SG-SY on pile.	
57335	- Daybeacon 20	26-54-52.730N 082-20-16.398W				TR-TY on pile.	
57340	- Daybeacon 20A	26-55-16.742N 082-20-34.769W				TR-TY on pile.	
57345	- Daybeacon 21	26-55-13.550N 082-20-34.098W				SG-SY on pile.	
57350	- Daybeacon 21A	26-55-38.559N 082-20-53.145W				SG-SY on pile.	
57350.1	New Point Comfort Channel Daybeacon 1	26-55-48.057N 082-20-29.589W				SG on pile.	Private aid.
57350.2	New Point Comfort Channel Daybeacon 3	26-55-49.569N 082-20-33.547W				SG on pile.	Private aid.
57350.3	New Point Comfort Channel Daybeacon 5	26-55-58.974N 082-20-36.453W				SG on pile.	Private aid.
57350.4	New Point Comfort Channel Daybeacon 7	26-56-05.754N 082-20-36.083W				SG on pile.	Private aid.
57355	- LIGHT 22	26-55-50.390N 082-21-00.198W	FI R 2.5s	16	5	TR-TY on pile.	
Gottfried Creek							
57357	- Daybeacon 1	26-56-04.500N 082-21-07.020W				SG on pile.	Private aid.
57357.1	- Daybeacon 2	26-56-02.520N 082-21-06.480W				TR on pile.	Private aid.
57357.2	- Daybeacon 3	26-56-06.000N 082-21-04.500W				SG on pile.	Private aid.

(1) No.	(2) Name and Location	(3) Position	(4) Characteristic	(5) Height	(6) Range	(7) Structure	(8) Remarks
INTRACOASTAL WATERWAY (Florida) - Seventh District							
CHARLOTTE HARBOR TO TAMPA BAY (Chart 11425)							
Lemon Bay Channel							
Gottfried Creek							
57357.3	- Daybeacon 4	26-56-04.980N 082-21-02.880W				TR on pile.	Private aid.
57357.4	- Daybeacon 5	26-56-12.120N 082-21-01.020W				SG on pile.	Private aid.
57357.5	- Daybeacon 6	26-56-16.020N 082-20-58.800W				TR on pile.	Private aid.
57357.6	- Daybeacon 8	26-56-14.110N 082-20-54.780W				TR on pile.	Private aid.
57357.7	- Daybeacon 10	26-56-12.300N 082-20-52.080W				TR on pile.	Private aid.
57357.8	- Daybeacon 12	26-56-00.000N 082-20-47.520W				TR on pile.	Private aid.
57357.9	- Daybeacon 14	26-56-00.000N 082-20-40.020W				TR on pile.	Private aid.
57358	- Daybeacon 16	26-56-04.980N 082-20-39.300W				TR on pile.	Private aid.
57358.1	- Daybeacon 18	26-56-10.500N 082-20-40.620W				TR on pile.	Private aid.
57358.2	- Daybeacon 20	26-56-15.480N 082-20-43.020W				TR on pile.	Private aid.
57358.3	- Daybeacon 22	26-56-17.220N 082-20-42.000W				TR on pile.	Private aid.
57358.4	- Daybeacon 23	26-56-27.000N 082-20-45.000W				SG on pile.	Private aid.
57358.5	- Daybeacon 24	26-56-27.180N 082-20-42.480W				TR on pile.	Private aid.
57358.6	- Daybeacon 25	26-56-31.200N 082-20-46.800W				SG on pile.	Private aid.
57358.7	- Daybeacon 26	26-56-31.320N 082-20-45.000W				TR on pile.	Private aid.
57358.8	- Daybeacon 27	26-56-37.980N 082-20-49.020W				SG on pile.	Private aid.
57359	- Daybeacon 28	26-56-37.980N 082-20-48.000W				TR on pile.	Private aid.
Englewood Channel							
57359.1	- Daybeacon 2	26-56-12.360N 082-21-20.220W				TR on pile.	Private aid.
57359.11	- Daybeacon 18	26-55-46.440N 082-21-41.640W				TR on pile.	Private aid.
57359.12	- Daybeacon 20	26-55-57.660N 082-21-48.360W				TR on pile.	Private aid.
57359.13	- Daybeacon 22	26-56-03.420N 082-21-50.340W				TR on pile.	Private aid.
57359.2	- Daybeacon 3	26-56-06.480N 082-21-20.520W				SG on pile.	Private aid.
57359.3	- Daybeacon 4	26-56-02.220N 082-21-21.060W				TR on pile.	Private aid.
57359.4	- Daybeacon 6	26-56-00.180N 082-21-19.800W				TR on pile.	Private aid.
57359.5	- Daybeacon 8	26-55-57.480N 082-21-20.280W				TR on pile.	Private aid.
57359.6	- Daybeacon 10	26-55-54.180N 082-21-23.100W				TR on pile.	Private aid.
57359.7	- Daybeacon 12	26-55-53.220N 082-21-25.980W				TR on pile.	Private aid.
57359.8	- Daybeacon 14	26-55-53.460N 082-21-30.120W				TR on pile.	Private aid.
57359.9	- Daybeacon 16	26-55-49.080N 082-21-35.700W				TR on pile.	Private aid.
Lemon Bay Channel							
57360	- LIGHT 24	26-56-24.330N 082-21-25.087W	FI R 6s	16	5	TR-TY on pile.	

(1) No.	(2) Name and Location	(3) Position	(4) Characteristic	(5) Height	(6) Range	(7) Structure	(8) Remarks
INTRACOASTAL WATERWAY (Florida) - Seventh District							
CHARLOTTE HARBOR TO TAMPA BAY (Chart 11425)							
Lemon Bay Channel							
57365	- Daybeacon 25	26-56-42.109N 082-21-40.377W				SG-SY on pile.	
57366.1	Live Oaks Channel Daybeacon 13	26-55-51.000N 082-21-32.000W				SG on pile.	Private aid.
57366.2	Live Oaks Channel Daybeacon 14	26-55-47.000N 082-21-39.000W				TR on pile.	Private aid.
57366.3	Live Oaks Channel Daybeacon 15	26-55-45.000N 082-21-40.000W				SG on pile.	Private aid.
57366.5	Live Oaks Northeast Obstruction Daybeacon	26-55-33.000N 082-21-29.000W				NW on pile.	Private aid.
57366.6	Live Oaks Northwest Obstruction Daybeacon	26-55-31.000N 082-21-26.000W				NW on pile.	Private aid.
57366.7	Live Oaks Southwest Obstruction Daybeacon	26-55-28.000N 082-21-25.000W				NW on pile.	Private aid.
57366.8	Live Oaks Southeast Obstruction Daybeacon	26-55-25.000N 082-21-26.000W				NW on pile.	Private aid.
Bayview Channel							
57370	- Daybeacon 1	26-56-36.221N 082-21-30.343W				SG on pile.	Private aid.
57375	- Daybeacon 2	26-56-35.221N 082-21-26.343W				TR on pile.	Private aid.
57380	- Daybeacon 3	26-56-37.221N 082-21-19.343W				SG on pile.	Private aid.
57385	- Daybeacon 4	26-56-36.221N 082-21-17.343W				TR on pile.	Private aid.
57390	- Daybeacon 5	26-56-40.221N 082-21-16.343W				SG on pile.	Private aid.
57395	- Daybeacon 6	26-56-38.221N 082-21-15.343W				TR on pile.	Private aid.
57400	- Daybeacon 7	26-56-41.221N 082-21-15.343W				SG on pile.	Private aid.
57405	- Daybeacon 8	26-56-39.221N 082-21-14.343W				TR on pile.	Private aid.
57410	- Daybeacon 9	26-56-39.221N 082-21-13.343W				SG on pile.	Private aid.
57415	- Daybeacon 10	26-56-39.221N 082-21-13.343W				TR on pile.	Private aid.
57418	Bay Heights Daybeacon 1	26-56-38.829N 082-21-12.141W				SG on pile.	Private aid.
57418.1	Bay Heights Daybeacon 2	26-56-38.303N 082-21-11.724W				TR on pile.	Private aid.
Lemon Bay Channel							
57420	- Daybeacon 26	26-57-02.383N 082-21-53.267W				TR-TY on pile.	
57425	- LIGHT 27	26-57-21.529N 082-22-09.417W	FIG 4s	16	5	SG-SY on pile.	
57430	- Daybeacon 28	26-57-22.371N 082-22-07.908W				TR-TY on pile.	
Indian Mound Park							
57435	- Daybeacon 1	26-57-35.400N 082-22-07.440W				SG on pile.	Private aid.
57440	- Daybeacon 2	26-57-32.340N 082-22-07.620W				TR on pile.	Private aid.
57445	- Daybeacon 3	26-57-31.380N 082-21-56.820W				SG on pile.	Private aid.
Lemon Bay Channel							
57450	- Daybeacon 28A	26-57-41.869N 082-22-22.317W				TR-TY on pile.	
57455	- LIGHT 28B	26-57-55.262N 082-22-32.564W	Q R	16	4	TR-TY on pile.	
57460	- Daybeacon 29	26-57-41.264N 082-22-23.837W				SG-SY on pile.	
57465	- Daybeacon 30	26-58-01.822N 082-22-37.369W				TR-TY on pile.	

(1) No.	(2) Name and Location	(3) Position	(4) Characteristic	(5) Height	(6) Range	(7) Structure	(8) Remarks
INTRACOASTAL WATERWAY (Florida) - Seventh District							
CHARLOTTE HARBOR TO TAMPA BAY (Chart 11425)							
Lemon Bay Channel							
Royal Palm Marina							
57470	- Buoy 1	26-58-05.718N 082-22-39.844W				Green can.	Private aid.
57475	- Buoy 2	26-58-04.418N 082-22-39.544W				Red nun.	Private aid.
57480	- Buoy 4	26-58-03.718N 082-22-34.644W				Red nun.	Private aid.
57485	- Buoy 5	26-58-03.518N 082-22-28.844W				Green can.	Private aid.
57490	- Buoy 6	26-58-02.318N 082-22-29.344W				Red nun.	Private aid.
57495	- Buoy 8	26-57-59.418N 082-22-24.344W				Red nun.	Private aid.
57500	- Buoy 10	26-57-56.718N 082-22-20.444W				Red nun.	Private aid.
57505	- Buoy 11	26-57-56.218N 082-22-16.544W				Green can.	Private aid.
57510	- Buoy 12	26-57-54.218N 082-22-18.444W				Red nun.	Private aid.
57515	- Buoy 13	26-57-55.218N 082-22-14.644W				Green can.	Private aid.
57520	- Buoy 14	26-57-52.418N 082-22-15.844W				Red nun.	Private aid.
57525	- Buoy 15	26-57-54.318N 082-22-12.444W				Green can.	Private aid.
57530	- Buoy 16	26-57-52.418N 082-22-12.844W				Red nun.	Private aid.
57535	- Buoy 18	26-57-51.418N 082-22-09.444W				Red nun.	Private aid.
PALM SHORES TO WEST PALM BEACH (Chart 11472)							
St. Lucie Inlet - Jupiter Inlet							
Loxahatchee River							
57536	Blind Pass Park Channel Daybeacon 1	26-58-04.620N 082-22-42.720W				SG on pile.	Private aid.
57536.1	Blind Pass Park Channel Daybeacon 2	26-58-06.720N 082-22-44.160W				TR on pile.	Private aid.
57536.2	Blind Pass Park Channel Daybeacon 3	26-58-04.200N 082-22-44.280W				SG on pile.	Private aid.
57536.3	Blind Pass Park Channel Daybeacon 4	26-58-05.640N 082-22-45.180W				TR on pile.	Private aid.
57536.4	Blind Pass Park Channel Shoal Daybeacon A	26-57-53.760N 082-23-01.740W				NW on pile worded DANGER SHOAL.	Private aid.
57536.5	Blind Pass Park Channel Shoal Daybeacon B	26-57-54.300N 082-23-02.160W				NW on pile worded DANGER SHOAL.	Private aid.
CHARLOTTE HARBOR TO TAMPA BAY (Chart 11425)							
Lemon Bay Channel							
57540	- Daybeacon 31	26-58-25.400N 082-22-56.489W				SG-SY on pile.	
57545	- LIGHT 32	26-58-41.459N 082-23-06.664W	FI R 4s	16	5	TR-TY on pile.	
57550	- Daybeacon 33	26-58-39.529N 082-23-07.017W				SG-SY on pile.	
57555	- Daybeacon 35	26-58-55.249N 082-23-21.957W				SG-SY on pile.	
Lemon Bay							
57560	- Daybeacon 1	26-59-13.000N 082-23-33.000W				SG on pile.	Private aid.
57565	- Daybeacon 2	26-59-13.000N 082-23-32.000W				TR on pile.	Private aid.
57570	- Daybeacon 3	26-59-15.000N 082-23-33.000W				SG on pile.	Private aid.
57575	- Daybeacon 4	26-59-15.000N 082-23-32.000W				TR on pile.	Private aid.

(1) No.	(2) Name and Location	(3) Position	(4) Characteristic	(5) Height	(6) Range	(7) Structure	(8) Remarks
INTRACOASTAL WATERWAY (Florida) - Seventh District							
CHARLOTTE HARBOR TO TAMPA BAY (Chart 11425)							
Lemon Bay Channel							
Lemon Bay							
57580	- Daybeacon 5	26-59-17.000N 082-23-33.000W				SG on pile.	Private aid.
57585	- Daybeacon 6	26-59-17.000N 082-23-32.000W				TR on pile.	Private aid.
57590	- Daybeacon 7	26-59-19.000N 082-23-33.000W				SG on pile.	Private aid.
57595	- Daybeacon 8	26-59-19.000N 082-23-32.000W				TR on pile.	Private aid.
Lemon Bay Channel							
57600	- Daybeacon 36	26-59-10.330N 082-23-34.201W				TR-TY on pile.	
57605	- LIGHT 37	26-59-10.309N 082-23-36.477W	FI G 4s	16	5	SG-SY on pile.	
57610	- Daybeacon 37A	26-59-29.228N 082-23-50.338W				SG-SY on pile.	
57615	- Daybeacon 38	26-59-30.263N 082-23-49.065W				TR-TY on pile.	
Forked Creek							
57617	- Daybeacon 1	26-59-31.960N 082-23-49.160W				SG on pile.	Private aid.
57617.3	- Daybeacon 2	26-59-31.030N 082-23-48.560W				TR on pile.	Private aid.
57617.5	- Daybeacon 3	26-59-33.360N 082-23-47.340W				SG on pile.	Private aid.
57617.7	- Daybeacon 4	26-59-34.570N 082-23-44.320W				TR on pile.	Private aid.
57617.9	- Daybeacon 5	26-59-36.730N 082-23-43.120W				SG on pile.	Private aid.
57618	- Daybeacon 6	26-59-38.020N 082-23-40.140W				TR on pile.	Private aid.
57618.3	- Daybeacon 7	26-59-39.560N 082-23-39.520W				SG on pile.	Private aid.
57618.5	- Daybeacon 8	26-59-40.820N 082-23-36.830W				TR on pile.	Private aid.
57618.7	- Daybeacon 9	26-59-49.060N 082-23-26.510W				SG on pile.	Private aid.
57618.9	- West Obstruction Daybeacon	26-59-48.600N 082-23-21.000W				NW on pile worded DANGER SHOAL.	Private aid.
57619	- North Obstruction Daybeacon	26-59-48.000N 082-23-20.400W				NW on pile worded DANGER SHOAL.	Private aid.
57619.3	- East Obstruction Daybeacon	26-59-49.800N 082-23-19.800W				NW on pile worded DANGER SHOAL.	Private aid.
57619.4	- Northeast Obstruction Daybeacon	26-59-59.240N 082-23-10.480W				NW on pile worded DANGER SHOAL.	Private aid.
Lemon Bay Channel							
57620	- LIGHT 39	26-59-51.405N 082-24-06.948W	FI G 4s	16	5	SG-SY on pile.	
57625	- Daybeacon 40	26-59-52.164N 082-24-05.387W				TR-TY on pile.	
57630	- Daybeacon 41	27-00-09.374N 082-24-16.754W				SG-SY on pile.	
57635	- LIGHT 42	27-00-28.058N 082-24-25.072W	FI R 4s	16	5	TR-TY on pile.	
57640	- Daybeacon 43	27-00-27.469N 082-24-26.757W				SG-SY on pile.	
57645	- Daybeacon 45	27-00-59.389N 082-24-49.678W				SG-SY on pile.	
57650	- Daybeacon 46	27-01-19.556N 082-25-02.748W				TR-TY on pile.	
57655	- LIGHT 47	27-01-37.175N 082-25-17.290W	FI G 4s	16	5	SG-SY on pile.	
57660	- Daybeacon 48	27-01-38.149N 082-25-15.898W				TR-TY on pile.	

(1) No.	(2) Name and Location	(3) Position	(4) Characteristic	(5) Height	(6) Range	(7) Structure	(8) Remarks
INTRACOASTAL WATERWAY (Florida) - Seventh District							
CHARLOTTE HARBOR TO TAMPA BAY (Chart 11425)							
Lemon Bay Channel							
57665	- Daybeacon 49	27-01-54.148N 082-25-26.898W				SG-SY on pile.	
57670	- Daybeacon 50	27-02-19.850N 082-25-39.578W				TR-TY on pile.	
57672	- Buoy 50A	27-02-29.216N 082-25-47.135W				Red nun.	
57675	- LIGHT 51	27-02-37.309N 082-25-54.298W	FI G 4s	12	5	SG-SY on pile.	
57677	Lemon Bay Daybeacon 51A	27-02-50.290N 082-26-06.950W				SG-SY on pile.	
57680	- Daybeacon 52	27-02-44.668N 082-25-59.502W				TR-TY on pile.	
57680.1	Lemon Bay Daybeacon 52A	27-02-54.503N 082-26-08.705W				TR-TY on pile.	
57685	- LIGHT 53	27-03-12.060N 082-26-20.273W	Q G	16	4	SG-SY on pile.	
Roberts Bay							
Hatchett Creek Channel							
57690	- Daybeacon 4	27-06-16.623N 082-26-45.557W				TR-TY on pile.	
57695	- LIGHT 5	27-06-16.887N 082-26-49.097W	Q G	16	4	SG-SY on pile.	
57700	- Daybeacon 6	27-06-18.473N 082-26-48.488W				TR-TY on pile.	
57705	- Daybeacon 8	27-06-25.536N 082-26-53.588W				TR-TY on pile.	
Roberts Bay Channel							
57710	- Daybeacon 9	27-06-28.315N 082-26-57.846W				SG-SY on pile.	
57715	- LIGHT 10	27-06-34.098N 082-26-59.881W	FI R 4s	16	5	TR-TY on pile.	
57720	Eagle Point Daybeacon 1	27-06-37.000N 082-27-02.500W				SG on pile.	Private aid.
57725	Eagle Point Daybeacon 2	27-06-35.000N 082-27-02.500W				TR on pile.	Private aid.
57730	Eagle Point Daybeacon 3	27-06-37.500N 082-26-58.500W				SG on pile.	Private aid.
57735	Eagle Point Daybeacon 4	27-06-35.400N 082-26-58.500W				TR on pile.	Private aid.
57740	Eagle Point Daybeacon 5	27-06-37.500N 082-26-55.500W				SG on pile.	Private aid.
57745	Eagle Point Daybeacon 6	27-06-35.400N 082-26-56.000W				TR on pile.	Private aid.
57750	- Daybeacon 11	27-06-32.749N 082-27-05.637W				SG-SY on pile.	
57755	- Daybeacon 12	27-06-33.684N 082-27-19.304W				TR-TY on pile.	
57760	- LIGHT 13	27-06-31.963N 082-27-25.044W	Q G	16	4	SG-SY on pile.	
57765	- Daybeacon 14	27-06-36.988N 082-27-26.638W				TR-TY on pile.	
57770	- Daybeacon 15	27-06-42.828N 082-27-34.278W				SG-SY on pile.	
57775	- LIGHT 16	27-06-46.963N 082-27-36.498W	FI R 4s	16	5	TR-TY on pile.	
57775.5	- Daybeacon 17	27-06-46.059N 082-27-38.411W				SG-SY on pile.	
57776	Higel Park North Channel Buoy 1	27-06-39.360N 082-27-36.240W				Green can.	Private aid.
57777	Higel Park North Channel Buoy 3	27-06-35.760N 082-27-35.280W				Green can.	Private aid.
Higel Park Boat Ramp							
57777.1	- Daybeacon 1	27-06-35.340N 082-27-29.100W				SG on pile.	Private aid.

(1) No.	(2) Name and Location	(3) Position	(4) Characteristic	(5) Height	(6) Range	(7) Structure	(8) Remarks
INTRACOASTAL WATERWAY (Florida) - Seventh District							
CHARLOTTE HARBOR TO TAMPA BAY (Chart 11425)							
Roberts Bay Channel							
Higel Park Boat Ramp							
57777.2	- Daybeacon 2					TR on pile.	Private aid.
57777.3	- Daybeacon 3	27-06-34.920N 082-27-30.240W				SG on pile.	Private aid.
57777.4	- Daybeacon 5	27-06-34.560N 082-27-31.560W				SG on pile.	Private aid.
57777.5	- Daybeacon 6	27-06-35.520N 082-27-32.340W				TR on pile.	Private aid.
57777.6	- Daybeacon 7	27-06-33.720N 082-27-33.780W				SG on pile.	Private aid.
57777.7	- Daybeacon 8	27-06-34.620N 082-27-34.440W				TR on pile.	Private aid.
57777.8	- Daybeacon 9	27-06-33.240N 082-27-35.280W				SG on pile.	Private aid.
57777.9	- Daybeacon 11	27-06-29.880N 082-27-37.380W				SG on pile.	Private aid.
57778	- Daybeacon 12	27-06-29.400N 082-27-38.640W				TR on pile.	Private aid.
57779	VENICE YACHT CLUB OBSTRUCTION LIGHT A	27-06-33.120N 082-27-37.080W	FI W 4s	9			Private aid.
Venice Inlet - Siesta Key							
Lyons Bay							
57785	- Daybeacon 2	27-07-03.600N 082-27-51.500W				TR on pile.	Private aid.
57790	- Daybeacon 3	27-07-06.000N 082-27-49.400W				SG on pile.	Private aid.
57795	- Daybeacon 4	27-07-13.500N 082-27-46.400W				TR on pile.	Private aid.
57800	- Daybeacon 5	27-07-19.800N 082-27-47.700W				SG on pile.	Private aid.
57805	- Daybeacon 6	27-07-25.400N 082-27-49.100W				TR on pile.	Private aid.
57810	- Daybeacon 7	27-07-26.100N 082-27-48.900W				SG on pile.	Private aid.
57815	- Daybeacon 8	27-07-26.100N 082-27-47.400W				TR on pile.	Private aid.
57820	- Daybeacon 9	27-07-29.200N 082-27-46.200W				SG on pile.	Private aid.
57825	- Daybeacon 10	27-07-31.600N 082-27-43.800W				TR on pile.	Private aid.
57830	- Daybeacon 11	27-07-32.100N 082-27-44.000W				SG on pile.	Private aid.
Matheny Creek							
57834	Snake Island Daybeacon A	27-06-45.580N 082-27-47.670W				NW on pile.	Private aid.
57834.1	Snake Island Daybeacon B	27-06-47.240N 082-27-48.870W				NW on pile.	Private aid.
57834.2	Snake Island Daybeacon C	27-06-49.440N 082-27-48.500W				NW on pile.	Private aid.
57835	VENICE INLET-SIESTA KEY LIGHT 1	27-06-47.549N 082-27-45.540W	FI G 4s	16	5	SG-SY on pile.	
57840	Venice Inlet-Siesta Key Daybeacon 3	27-06-49.764N 082-27-48.188W				SG-SY on pile.	
57850	VENICE INLET-SIESTA KEY LIGHT 4	27-06-51.506N 082-27-48.306W	FI R 2.5s	16	5	TR-TY on pile.	
57855	Venice Inlet-Siesta Key Daybeacon 4A	27-06-54.426N 082-27-52.990W				TR-TY on pile.	
57860	VENICE INLET-SIESTA KEY LIGHT 5	27-06-53.331N 082-27-54.960W	FI G 4s	16	5	SG-SY on pile.	Obscured from 000° to 090°.
57865	Venice Inlet-Siesta Key Daybeacon 6	27-06-58.236N 082-27-56.108W				TR-TY on pile.	
57870	Venice Inlet-Siesta Key Daybeacon 7	27-07-03.741N 082-28-00.888W				SG-SY on pile.	

(1) No.	(2) Name and Location	(3) Position	(4) Characteristic	(5) Height	(6) Range	(7) Structure	(8) Remarks
INTRACOASTAL WATERWAY (Florida) - Seventh District							
CHARLOTTE HARBOR TO TAMPA BAY (Chart 11425)							
Venice Inlet - Siesta Key							
Matheny Creek							
57875	Venice Inlet-Siesta Key Daybeacon 8	27-07-12.301N 082-28-03.557W				TR-TY on pile.	
57880	VENICE INLET-SIESTA KEY LIGHT 9	27-07-17.548N 082-28-07.918W	FI G 4s	18	5	SG-SY on pile.	
57885	Venice Inlet-Siesta Key Daybeacon 10	27-07-18.576N 082-28-06.248W				TR-TY on pile.	
57890	VENICE INLET-SIESTA KEY LIGHT 12	27-07-38.736N 082-28-09.848W	FI R 4s	16	5	TR-TY on pile.	
57895	Venice Inlet-Siesta Key Daybeacon 13	27-07-53.150N 082-28-12.551W				SG-SY on pile.	
57900	Venice Inlet-Siesta Key Daybeacon 14	27-08-09.696N 082-28-12.248W				TR-TY on pile.	
57905	Venice Inlet-Siesta Key Daybeacon 15	27-08-25.296N 082-28-15.728W				SG-SY on pile.	
57910	VENICE INLET-SIESTA KEY LIGHT 16	27-08-29.796N 082-28-14.708W	FI R 4s	16	5	TR-TY on pile.	
57915	Venice Inlet-Siesta Key Daybeacon 17	27-08-35.076N 082-28-20.108W				SG-SY on pile.	
57920	Venice Inlet-Siesta Key Daybeacon 19	27-08-48.504N 082-28-29.117W				SG-SY on pile.	
57925	Venice Inlet-Siesta Key Daybeacon 20	27-09-07.185N 082-28-39.498W				TR-TY on pile.	
57930	Venice Inlet-Siesta Key Daybeacon 21	27-09-22.836N 082-28-52.328W				SG-SY on pile.	
57935	Venice Inlet-Siesta Key Daybeacon 22	27-09-39.085N 082-29-00.995W				TR-TY on pile.	
57940	VENICE INLET-SIESTA KEY LIGHT 23	27-09-38.436N 082-29-02.528W	FI G 4s	16	5	SG-SY on pile.	
57945	Venice Inlet-Siesta Key Daybeacon 25	27-09-49.416N 082-29-07.388W				SG-SY on pile.	
South Creek							
57950	- Daybeacon 2	27-10-07.300N 082-29-07.700W				TR on pile.	Private aid.
57965	- Daybeacon 7	27-10-06.500N 082-28-57.500W				SG on pile.	Private aid.
57970	- Daybeacon 9	27-10-05.400N 082-28-56.500W				SG on pile.	Private aid.
57975	- Daybeacon 11	27-10-05.000N 082-28-54.200W				SG on pile.	Private aid.
57980	- Daybeacon 13	27-10-04.000N 082-28-53.200W				SG on pile.	Private aid.
57985	- Daybeacon 15	27-09-59.800N 082-28-46.600W				SG on pile.	Private aid.
57990	- Daybeacon 17	27-09-57.900N 082-28-46.100W				SG on pile.	Private aid.
57995	- Daybeacon 19	27-09-53.900N 082-28-44.900W				SG on pile.	Private aid.
58005	- Daybeacon 21	27-09-52.500N 082-28-42.700W				SG on pile.	Private aid.
Matheny Creek							
58010	Venice Inlet-Siesta Key Daybeacon 27	27-10-07.296N 082-29-15.008W				SG-SY on pile.	
58015	VENICE INLET-SIESTA KEY LIGHT 28	27-10-10.840N 082-29-14.668W	FI R 4s	16	5	TR-TY on pile.	
58020	Venice Inlet-Siesta Key Daybeacon 29	27-10-12.516N 082-29-17.648W				SG-SY on pile.	
58025	Venice Inlet-Siesta Key Daybeacon 29A	27-10-20.556N 082-29-24.908W				SG-SY on pile.	
58030	Venice Inlet-Siesta Key Daybeacon 30	27-10-28.956N 082-29-30.008W				TR-TY on pile.	
Dryman Bay							
58035	- Daybeacon 1	27-10-29.888N 082-29-28.949W				SG on pile.	Private aid.

(1) No.	(2) Name and Location	(3) Position	(4) Characteristic	(5) Height	(6) Range	(7) Structure	(8) Remarks
INTRACOASTAL WATERWAY (Florida) - Seventh District							
CHARLOTTE HARBOR TO TAMPA BAY (Chart 11425)							
Venice Inlet - Siesta Key							
Dryman Bay							
58040	- Daybeacon 2	27-10-29.288N 082-29-28.449W				TR on pile.	Private aid.
58045	- Daybeacon 3	27-10-30.188N 082-29-27.749W				SG on pile.	Private aid.
58050	- Daybeacon 4	27-10-30.188N 082-29-27.549W				TR on pile.	Private aid.
58055	- Daybeacon 5	27-10-30.988N 082-29-26.049W				SG on pile.	Private aid.
58060	- Daybeacon 6	27-10-30.288N 082-29-26.149W				TR on pile.	Private aid.
58065	- Daybeacon 7	27-10-30.488N 082-29-23.549W				SG on pile.	Private aid.
58070	- Daybeacon 8	27-10-29.788N 082-29-23.749W				TR on pile.	Private aid.
58075	- Daybeacon 9	27-10-29.788N 082-29-22.149W				SG on pile.	Private aid.
58080	- Daybeacon 10	27-10-29.188N 082-29-22.249W				TR on pile.	Private aid.
Matheny Creek							
58085	Venice Inlet-Siesta Key Daybeacon 30A	27-10-35.976N 082-29-36.068W				TR-TY on pile.	
58090	VENICE INLET-SIESTA KEY LIGHT 31	27-10-37.714N 082-29-39.532W	FI G 4s	16	5	SG-SY on pile.	
58095	Venice Inlet-Siesta Key Daybeacon 32	27-10-42.636N 082-29-38.288W				TR-TY on pile.	
58100	Venice Inlet-Siesta Key Daybeacon 33	27-10-49.625N 082-29-40.310W				SG-SY on pile.	
Cooper River							
CHARLOTTE HARBOR TO TAMPA BAY (Chart 11425)							
Blackburn Point Channel							
58101	- Daybeacon 1	27-10-52.860N 082-29-39.000W				SG on pile.	Private aid.
58102	- Daybeacon 2	27-10-52.200N 082-29-39.000W				TR on pile.	Private aid.
58103	- Daybeacon 3	27-10-52.800N 082-29-36.600W				SG on pile.	Private aid.
58104	- Daybeacon 4	27-10-52.200N 082-29-36.960W				TR on pile.	Private aid.
INTRACOASTAL WATERWAY (Florida) - Seventh District							
CHARLOTTE HARBOR TO TAMPA BAY (Chart 11425)							
Venice Inlet - Siesta Key							
Matheny Creek							
58105	VENICE INLET-SIESTA KEY LIGHT 34	27-10-58.774N 082-29-40.499W	FI R 4s	16	5	TR-TY on pile.	
58110	Venice Inlet-Siesta Key Daybeacon 35	27-11-00.156N 082-29-42.608W				SG-SY on pile.	
58112	Casey Key Daybeacon 2	27-11-08.640N 082-29-46.980W				TR on pile.	Private aid.
58114	Casey Key Daybeacon 3	27-11-08.040N 082-29-47.940W				SG on pile.	Private aid.
58115	Venice Inlet-Siesta Key Daybeacon 37	27-11-26.256N 082-29-51.488W				SG-SY on pile.	
58120	Venice Inlet-Siesta Key Daybeacon 38	27-11-36.760N 082-29-53.238W				TR-TY on pile.	
58125	Venice Inlet-Siesta Key Daybeacon 39	27-11-54.800N 082-30-00.860W				SG-SY on pile.	
58130	Venice Inlet-Siesta Key Daybeacon 40	27-12-11.916N 082-30-04.928W				TR-TY on pile.	
58135	VENICE INLET-SIESTA KEY LIGHT 41	27-12-11.916N 082-30-07.028W	FI G 4s	16	5	SG-SY on pile.	
58140	Venice Inlet-Siesta Key Daybeacon 41A	27-12-28.865N 082-30-10.011W				SG-SY on pile.	

(1) No.	(2) Name and Location	(3) Position	(4) Characteristic	(5) Height	(6) Range	(7) Structure	(8) Remarks
INTRACOASTAL WATERWAY (Florida) - Seventh District							
CHARLOTTE HARBOR TO TAMPA BAY (Chart 11425)							
Venice Inlet - Siesta Key							
Matheny Creek							
58145	Venice Inlet-Siesta Key Daybeacon 42	27-12-31.296N 082-30-08.708W				TR-TY on pile.	
58150	Venice Inlet-Siesta Key Daybeacon 43	27-12-48.872N 082-30-13.746W				SG-SY on pile.	
58155	VENICE INLET-SIESTA KEY LIGHT 44	27-12-52.114N 082-30-12.660W	FI R 4s	16	5	TR-TY on pile.	
58160	Venice Inlet-Siesta Key Daybeacon 45	27-12-54.080N 082-30-15.732W				SG-SY on pile.	
58165	Venice Inlet-Siesta Key Daybeacon 47	27-13-06.336N 082-30-22.628W				SG-SY on pile.	
Midnight Pass Lagoon							
58170	- Daybeacon 1	27-13-12.182N 082-30-27.350W				SG on pile.	Private aid.
58175	- Daybeacon 2	27-13-15.182N 082-30-30.150W				TR on pile.	Private aid.
58180	- Daybeacon 3	27-13-09.182N 082-30-34.350W				SG on pile.	Private aid.
58185	- Daybeacon 4	27-13-12.382N 082-30-36.450W				TR on pile.	Private aid.
58190	- Daybeacon 5	27-13-12.382N 082-30-40.350W				SG on pile.	Private aid.
58195	- Daybeacon 6	27-13-07.182N 082-30-42.350W				TR on pile.	Private aid.
58200	- Daybeacon 7	27-13-04.082N 082-30-45.350W				SG on pile.	Private aid.
58205	- Daybeacon 8	27-13-07.682N 082-30-46.850W				TR on pile.	Private aid.
58205.1	Midnight Pass Daybeacon 9	27-13-01.800N 082-30-47.400W				SG on pile.	Private aid.
58205.2	Midnight Pass Daybeacon 11	27-12-54.700N 082-30-45.500W				SG on pile.	Private aid.
58205.3	Midnight Pass Daybeacon 13	27-12-48.700N 082-30-42.300W				SG on pile.	Private aid.
58205.4	Midnight Pass Daybeacon 15	27-12-42.700N 082-30-40.000W				SG on pile.	Private aid.
58205.5	Midnight Pass Daybeacon 17	27-12-34.200N 082-30-43.800W				SG on pile.	Private aid.
58205.6	Midnight Pass Daybeacon 19	27-12-40.900N 082-30-41.700W				SG on pile.	Private aid.
Matheny Creek							
58210	Venice Inlet-Siesta Key Daybeacon 48	27-13-20.219N 082-30-28.208W				TR-TY on pile.	
58215	Venice Inlet-Siesta Key Daybeacon 48A	27-13-32.474N 082-30-35.586W				TR-TY on pile.	
58220	VENICE INLET-SIESTA KEY LIGHT 48B	27-13-46.785N 082-30-43.468W	FI R 4s	16	5	TR-TY on pile.	
58225	Venice Inlet-Siesta Key Daybeacon 49	27-13-30.096N 082-30-35.828W				SG-SY on pile.	
58230	Venice Inlet-Siesta Key Daybeacon 49A	27-13-48.036N 082-30-45.738W				SG-SY on pile.	
58235	Venice Inlet-Siesta Key Daybeacon 50	27-13-58.860N 082-30-50.669W				TR-TY on pile.	
Hidden Harbor Marina Channel							
58240	- Daybeacon 1	27-14-16.000N 082-30-43.500W				SG on pile.	Private aid.
58245	- Daybeacon 2	27-14-14.079N 082-30-40.450W				TR on pile.	Private aid.
58250	- Daybeacon 3	27-14-16.679N 082-30-39.249W				SG on pile.	Private aid.
58255	- Daybeacon 4	27-14-15.379N 082-30-38.149W				TR on pile.	Private aid.
58260	- Daybeacon 5	27-14-18.179N 082-30-38.949W				SG on pile.	Private aid.

(1) No.	(2) Name and Location	(3) Position	(4) Characteristic	(5) Height	(6) Range	(7) Structure	(8) Remarks
INTRACOASTAL WATERWAY (Florida) - Seventh District							
CHARLOTTE HARBOR TO TAMPA BAY (Chart 11425)							
Venice Inlet - Siesta Key							
Hidden Harbor Marina Channel							
58265	- Daybeacon 6	27-14-17.079N 082-30-36.349W				TR on pile.	Private aid.
58270	- Daybeacon 8	27-14-18.679N 082-30-35.349W				TR on pile.	Private aid.
Matheny Creek							
58275	Venice Inlet-Siesta Key Daybeacon 51	27-14-14.076N 082-31-02.048W				SG-SY on pile.	
58280	Venice Inlet-Siesta Key Daybeacon 53	27-14-27.996N 082-31-10.328W				SG-SY on pile.	
58285	VENICE INLET-SIESTA KEY LIGHT 54	27-14-33.941N 082-31-12.057W	FI R 4s	16	5	TR-TY on pile.	
58290	Venice Inlet-Siesta Key Daybeacon 55	27-14-36.096N 082-31-16.508W				SG-SY on pile.	
58292	- Daybeacon 1	27-14-47.830N 082-31-09.230W				SG on pile.	Private aid.
58292.1	- Daybeacon 2	27-14-47.510N 082-31-09.010W				TR on pile.	Private aid.
58292.2	- Daybeacon 3	27-14-48.190N 082-31-08.540W				SG on pile.	Private aid.
58292.3	- Daybeacon 4	27-14-48.300N 082-31-07.820W				TR on pile.	Private aid.
58295	Venice Inlet-Siesta Key Daybeacon 57	27-14-47.016N 082-31-27.368W				SG-SY on pile.	
58300	Venice Inlet-Siesta Key Daybeacon 59	27-14-56.136N 082-31-36.548W				SG-SY on pile.	
58305	VENICE INLET-SIESTA KEY LIGHT 60	27-15-01.116N 082-31-39.128W	FI R 4s		5	TR-TY on pile.	
58310	VENICE INLET-SIESTA KEY LIGHT 61	27-15-07.116N 082-31-48.068W	FI G 4s	16	5	SG-SY on pile.	
58315	Venice Inlet-Siesta Key Daybeacon 62	27-15-11.137N 082-31-49.250W				TR-TY on pile.	
58320	Venice Inlet-Siesta Key Daybeacon 63	27-15-28.072N 082-32-03.407W				SG-SY on pile.	
58325	VENICE INLET-SIESTA KEY LIGHT 64	27-15-31.476N 082-32-03.908W	FI R 4s	16	5	TR-TY on pile.	
58330	Venice Inlet-Siesta Key Daybeacon 64A	27-15-35.243N 082-32-07.497W				TR-TY on pile.	
58335	Venice Inlet-Siesta Key Daybeacon 65	27-15-32.729N 082-32-07.303W				SG-SY on pile.	
58340	Venice Inlet-Siesta Key Daybeacon 66	27-15-44.070N 082-32-16.293W				TR-TY on pile.	
58345	VENICE INLET-SIESTA KEY LIGHT 67	27-15-43.118N 082-32-17.635W	FI G 4s	16	5	SG-SY on pile.	
58350	Venice Inlet-Siesta Key Daybeacon 67A	27-15-47.619N 082-32-20.108W				SG-SY on pile.	
58355	Venice Inlet-Siesta Key Daybeacon 68	27-15-50.762N 082-32-20.408W				TR-TY on pile.	
58360	VENICE INLET-SIESTA KEY LIGHT 69	27-15-58.912N 082-32-26.321W	FI G 4s	16	5	SG-SY on pile.	
58365	Venice Inlet-Siesta Key Daybeacon 70	27-15-59.509N 082-32-24.772W				TR-TY on pile.	
58365.1	Phillippi Creek Daybeacon 1	27-16-16.440N 082-32-31.140W				SG on pile.	Private aid.
58365.2	Phillippi Creek Daybeacon 2	27-16-15.960N 082-32-30.660W				TR on pile.	Private aid.
58365.3	Phillippi Creek Daybeacon 4	27-16-15.720N 082-32-27.060W				TR on pile.	Private aid.
58365.4	Phillippi Creek Daybeacon 5	27-16-16.422N 082-32-18.720W				SG on pile.	Private aid.
58365.5	Phillippi Creek Daybeacon 6	27-16-16.140N 082-32-15.360W				TR on pile.	Private aid.
58365.6	Phillippi Creek Daybeacon 7	27-16-17.460N 082-32-09.540W				SG on pile.	Private aid.

(1) No.	(2) Name and Location	(3) Position	(4) Characteristic	(5) Height	(6) Range	(7) Structure	(8) Remarks
INTRACOASTAL WATERWAY (Florida) - Seventh District							
CHARLOTTE HARBOR TO TAMPA BAY (Chart 11425)							
Venice Inlet - Siesta Key							
Matheny Creek							
58365.7	Phillippi Creek Daybeacon 9	27-16-16.920N 082-32-07.920W				SG on pile.	Private aid.
58365.8	Phillippi Creek Daybeacon 10	27-16-16.020N 082-32-04.800W				TR on pile.	Private aid.
58365.9	Phillippi Creek Daybeacon 11	27-16-18.780N 082-32-01.320W				SG on pile.	Private aid.
58366	Phillippi Creek Daybeacon 13	27-16-21.180N 082-31-56.100W				SG on pile.	Private aid.
58370	Venice Inlet-Siesta Key Daybeacon 72	27-16-17.184N 082-32-32.387W				TR-TY on pile.	
58375	Venice Inlet-Siesta Key Daybeacon 72A	27-16-22.281N 082-32-34.037W				TR-TY on pile.	
58380	VENICE INLET-SIESTA KEY LIGHT 73	27-16-22.365N 082-32-36.161W	FI G 4s	16	5	SG-SY on pile.	
58385	Venice Inlet-Siesta Key Daybeacon 74	27-16-44.246N 082-32-38.993W				TR-TY on pile.	
58390	Venice Inlet-Siesta Key Daybeacon 75	27-16-46.388N 082-32-40.976W				SG-SY on pile.	
58395	Venice Inlet-Siesta Key Daybeacon 76	27-16-58.434N 082-32-41.180W				TR-TY on pile.	
58400	Venice Inlet-Siesta Key Daybeacon 78	27-17-15.476N 082-32-44.216W				TR-TY on pile.	
58405	VENICE INLET-SIESTA KEY LIGHT 79	27-17-18.302N 082-32-46.988W	FI G 4s	16	5	SG-SY on pile.	
Field Club							
58410	- Daybeacon 2	27-17-14.271N 082-32-32.651W				TR on pile.	Private aid.
58415	- Daybeacon 3	27-17-15.271N 082-32-29.751W				SG on pile.	Private aid.
58420	- Daybeacon 4	27-17-14.371N 082-32-29.751W				TR on pile.	Private aid.
58425	- Daybeacon 5	27-17-15.271N 082-32-26.851W				SG on pile.	Private aid.
Matheny Creek							
58430	Venice Inlet-Siesta Key Daybeacon 80	27-17-21.376N 082-32-44.748W				TR-TY on pile.	
58435	Venice Inlet-Siesta Key Daybeacon 81	27-17-39.373N 082-32-44.947W				SG-SY on pile.	
58440	VENICE INLET-SIESTA KEY LIGHT 82	27-17-58.084N 082-32-42.047W	FI R 4s	12	5		
58445	Venice Inlet-Siesta Key Daybeacon 83	27-17-58.025N 082-32-43.292W				SG-SY on pile.	
San Remo Channel							
58446	San Remo Daybeacon 1	27-18-05.300N 082-32-38.800W				SG on pile.	Private aid.
58447	San Remo Daybeacon 2	27-18-04.100N 082-32-38.300W				TR on pile.	Private aid.
58448	San Remo Daybeacon 3	27-18-05.100N 082-32-36.900W				SG on pile.	Private aid.
58449	San Remo Daybeacon 5	27-18-04.900N 082-32-34.700W				SG on pile.	Private aid.
58449.1	San Remo North Obstruction Daybeacon	27-18-07.900N 082-32-37.300W				NW on pile worded DANGER SHOAL.	Private aid.
58449.2	San Remo South Obstruction Daybeacon	27-18-06.400N 082-32-38.600W				NW on pile worded DANGER SHOAL.	Private aid.
Siesta Key - Tampa Bay							
Paradise Bay Estates Channel							
58450	Siesta Key-Tampa Bay Daybeacon 1	27-18-23.317N 082-32-44.733W				SG-SY on pile.	
58455	SIESTA KEY-TAMPA BAY LIGHT 2	27-18-26.929N 082-32-43.012W	FI R 4s	16	5	TR-TY on pile.	
58460	Sarasota Bay Artificial Reef Daybeacon C	27-18-35.800N 082-32-37.800W				NY on pile.	Private aid.

(1) No.	(2) Name and Location	(3) Position	(4) Characteristic	(5) Height	(6) Range	(7) Structure	(8) Remarks
INTRACOASTAL WATERWAY (Florida) - Seventh District							
CHARLOTTE HARBOR TO TAMPA BAY (Chart 11425)							
Siesta Key - Tampa Bay							
Paradise Bay Estates Channel							
58465	Siesta Key-Tampa Bay Daybeacon 3	27-18-31.179N 082-32-46.385W				SG-SY on pile.	
58470	Siesta Key-Tampa Bay Daybeacon 5	27-18-54.950N 082-32-57.618W				SG-SY on pile.	
58475	SIESTA KEY-TAMPA BAY LIGHT 6	27-18-57.349N 082-32-56.632W	FI R 4s	16	5	TR-TY on pile.	
58480	Siesta Key-Tampa Bay Daybeacon 7	27-18-59.647N 082-33-02.189W				SG-SY on pile.	
58480.5	Evans Artificial Reef Daybeacon	27-19-43.800N 082-33-27.000W				NY on pile.	Private aid.
58485	SIESTA KEY-TAMPA BAY LIGHT 8	27-19-16.982N 082-33-10.108W	FI R 4s	16	5	TR-TY on pile.	
Hudson Bayou							
58485.1	- Daybeacon 1	27-19-30.700N 082-32-35.200W				SG on pile.	Private aid.
58485.2	- Daybeacon 2	27-19-29.100N 082-32-33.800W				TR on pile.	Private aid.
58485.3	- Daybeacon 3	27-19-29.200N 082-32-30.800W				SG on pile.	Private aid.
Paradise Bay Estates Channel							
58490	Siesta Key-Tampa Bay Daybeacon 8A	27-19-35.794N 082-33-14.512W				TR-TY on pile.	
58495	Sarasota Municipal Pier Channel Daybeacon 2	27-19-41.164N 082-33-10.540W				TR on pile.	
58500	Sarasota Municipal Pier Channel Daybeacon 3	27-19-43.374N 082-33-09.445W				SG on pile.	
Bird Key Channel							
58505	- Daybeacon 1	27-19-34.165N 082-33-28.351W				SG on pile.	Private aid.
58510	- Daybeacon 2	27-19-37.165N 082-33-29.351W				TR on pile.	Private aid.
58515	- Daybeacon 3	27-19-30.165N 082-33-30.351W				SG on pile.	Private aid.
58520	- Daybeacon 5	27-19-27.165N 082-33-31.351W				SG on pile.	Private aid.
58525	- Daybeacon 7	27-19-21.166N 082-33-32.352W				SG on pile.	Private aid.
Paradise Bay Estates Channel							
58535	SIESTA KEY-TAMPA BAY LIGHT 10 Northwest of bank at entrance to Sarasota.	27-19-43.429N 082-33-14.684W	FI R 4s	16	5	TR-TY on pile.	
58537	SIESTA KEY-TAMPA BAY LIGHT 11	27-19-45.141N 082-33-19.457W	FI G 2.5s	16	5	SG-SY on pile.	
58540	TONY SAPRITO FISHING PIER SOUTH LIGHT	27-20-01.164N 082-33-19.851W	F R			On pier.	Private aid.
58545	TONY SAPRITO FISHING PIER NORTH LIGHT	27-20-02.664N 082-33-20.851W	F R			On pier.	Private aid.
58550	Sarasota Bay Fish Haven Daybeacon A	27-21-04.800N 082-35-52.980W				NR on pile.	Private aid.
58560	SIESTA KEY-TAMPA BAY LIGHT 12	27-20-12.235N 082-33-36.944W	FI R 4s	16	5	TR-TY on pile.	
58565 21730	Siesta Key-Tampa Bay Junction Daybeacon NP	27-20-32.864N 082-33-41.665W				JR-TY on pile.	
58570	SIESTA KEY-TAMPA BAY LIGHT 13	27-20-48.832N 082-33-47.005W	FI G 4s	12	5	SG-SY on pile.	
58575	Sarasota Bay Artificial Reef Buoy H	27-22-04.440N 082-34-28.680W				Yellow can.	Private aid.
Sarasota Sailing Squadron Race Course							
58580	Sarasota Sail Squad Rc Buoy A	27-22-11.158N 082-35-24.353W				Yellow can.	Private aid.
58585	Sarasota Sail Squad Rc Buoy B	27-21-58.159N 082-34-54.352W				Yellow can.	Private aid.

(1) No.	(2) Name and Location	(3) Position	(4) Characteristic	(5) Height	(6) Range	(7) Structure	(8) Remarks
INTRACOASTAL WATERWAY (Florida) - Seventh District							
CHARLOTTE HARBOR TO TAMPA BAY (Chart 11425)							
Siesta Key - Tampa Bay							
Sarasota Sailing Squadron Race Course							
58590	Sarasota Sail Squad Rc Buoy C	27-21-31.000N 082-34-46.400W				Yellow can.	Private aid.
58595	Sarasota Sail Squad Rc Buoy D	27-21-09.161N 082-34-56.353W				Yellow can.	Private aid.
58600	Sarasota Sail Squad Rc Buoy E	27-20-59.161N 082-35-24.353W				Yellow can.	Private aid.
58605	Sarasota Sail Squad Rc Buoy F	27-21-09.160N 082-35-53.354W				Yellow can.	Private aid.
58615	Sarasota Sail Squad Rc Buoy H	27-22-01.158N 082-35-51.353W				Yellow can.	Private aid.
58620	Sarasota Sail Squad Rc Buoy I	27-21-34.159N 082-35-24.353W				Yellow can.	Private aid.
58625	Sarasota Sail Squad Rc Buoy J	27-22-37.157N 082-36-08.354W				Yellow can.	Private aid.
58630	Sarasota Sail Squad Rc Buoy K	27-22-43.157N 082-34-37.352W				Yellow can.	Private aid.
Bay Isles South Channel							
58640	- Daybeacon 1	27-21-14.460N 082-36-13.854W				SG on pile.	Private aid.
58645	- Daybeacon 2	27-21-15.160N 082-36-14.354W				TR on pile.	Private aid.
58650	- Daybeacon 4	27-21-13.000N 082-36-16.000W				TR on pile.	Private aid.
58655	- Daybeacon 6	27-21-10.900N 082-36-18.300W				TR on pile.	Private aid.
58660	- Daybeacon 8	27-21-09.900N 082-36-20.000W				TR on pile.	Private aid.
58665	- Daybeacon 10	27-21-08.800N 082-36-23.000W				TR on pile.	Private aid.
Bay Isles Perimeter Channel							
58667	- Daybeacon 2	27-21-15.900N 082-36-27.000W				TR on pile.	Private aid.
58667.05	- Daybeacon 4	27-21-31.900N 082-36-40.900W				TR on pile.	Private aid.
58667.1	- Daybeacon 6	27-21-48.100N 082-36-54.800W				TR on pile.	Private aid.
58667.15	- Daybeacon 7	27-22-18.500N 082-37-02.000W				SG on pile.	Private aid.
58667.2	- Daybeacon 8	27-22-18.500N 082-37-00.000W				TR on pile.	Private aid.
58667.25	- Daybeacon 9	27-22-29.000N 082-37-00.000W				SG on pile.	Private aid.
58667.3	- Daybeacon 10	27-22-29.000N 082-36-58.500W				TR on pile.	Private aid.
58667.35	- Daybeacon 12	27-22-39.000N 082-36-54.300W				TR on pile.	Private aid.
58667.4	- Daybeacon 14	27-23-04.200N 082-37-36.000W				TR on pile.	Private aid.
58667.45	- Daybeacon 15	27-22-52.100N 082-37-49.900W				SG on pile.	Private aid.
58667.5	- Daybeacon 16	27-22-53.000N 082-37-50.300W				TR on pile.	Private aid.
58667.55	- Daybeacon 18	27-22-49.900N 082-37-51.000W				TR on pile.	Private aid.
58667.6	- Daybeacon 20	27-22-41.200N 082-37-51.800W				TR on pile.	Private aid.
58667.65	- Daybeacon 22	27-22-25.000N 082-37-43.900W				TR on pile.	Private aid.
58667.7	- Daybeacon 23	27-22-22.100N 082-37-27.000W				SG on pile.	Private aid.
58667.75	- Daybeacon 24	27-22-21.000N 082-37-27.000W				TR on pile.	Private aid.

(1) No.	(2) Name and Location	(3) Position	(4) Characteristic	(5) Height	(6) Range	(7) Structure	(8) Remarks
INTRACOASTAL WATERWAY (Florida) - Seventh District							
CHARLOTTE HARBOR TO TAMPA BAY (Chart 11425)							
Siesta Key - Tampa Bay							
Paradise Bay Estates Channel							
58670	SIESTA KEY-TAMPA BAY LIGHT 15	27-22-42.096N 082-35-18.968W	FI G 4s	12	5	SG-SY on pile.	
58675	Siesta Key-Tampa Bay Daybeacon 16	27-23-32.420N 082-35-51.839W				TR-TY on pile.	
Longboat Key Moorings							
58680	- LIGHT 1	27-22-22.057N 082-36-56.055W	FI G 4s			SG on pile.	Private aid.
58685	- LIGHT 2	27-22-22.957N 082-36-55.955W	FI R 4s			TR on pile.	Private aid.
58690	- Daybeacon 3	27-22-22.057N 082-36-57.155W				SG on pile.	Private aid.
58695	- Daybeacon 4	27-22-23.057N 082-36-57.055W				TR on pile.	Private aid.
58700	- Daybeacon 5	27-22-22.257N 082-36-58.255W				SG on pile.	Private aid.
58705	- Daybeacon 6	27-22-23.257N 082-36-58.155W				TR on pile.	Private aid.
58710	- Daybeacon 7	27-22-22.457N 082-36-59.355W				SG on pile.	Private aid.
58715	- Daybeacon 8	27-22-23.357N 082-36-59.255W				TR on pile.	Private aid.
58720	- Daybeacon 9	27-22-22.557N 082-37-00.455W				SG on pile.	Private aid.
58725	- Daybeacon 10	27-22-23.557N 082-37-00.355W				TR on pile.	Private aid.
58730	- Daybeacon 11	27-22-22.657N 082-37-01.555W				SG on pile.	Private aid.
58735	- Daybeacon 12	27-22-23.657N 082-37-01.455W				TR on pile.	Private aid.
Bayshore Garden							
58745	- Daybeacon 1	27-24-45.152N 082-35-21.352W				SG on pile.	Private aid.
58750	- Daybeacon 2	27-24-45.152N 082-35-21.352W				TR on pile.	Private aid.
58755	- Daybeacon 3	27-24-45.152N 082-35-21.352W				SG on pile.	Private aid.
58760	- Daybeacon 4	27-24-45.152N 082-35-21.352W				TR on pile.	Private aid.
58765	- Daybeacon 5	27-24-45.152N 082-35-21.352W				SG on pile.	Private aid.
58770	- Daybeacon 6	27-24-45.152N 082-35-21.352W				TR on pile.	Private aid.
58775	- Daybeacon 7	27-24-45.152N 082-35-21.352W				SG on pile.	Private aid.
58780	- Daybeacon 8	27-24-45.152N 082-35-21.352W				TR on pile.	Private aid.
58785	- Daybeacon 9	27-24-45.152N 082-35-21.352W				SG on pile.	Private aid.
58790	- Daybeacon 10	27-24-45.152N 082-35-21.352W				TR on pile.	Private aid.
58795	- Daybeacon 11	27-24-45.152N 082-35-21.352W				SG on pile.	Private aid.
58800	- Daybeacon 12	27-24-45.152N 082-35-21.352W				TR on pile.	Private aid.
58805	- Daybeacon 13	27-25-03.000N 082-36-47.000W				SG on pile.	Private aid.
Paradise Bay Estates Channel							
58810	SIESTA KEY-TAMPA BAY LIGHT 17	27-24-32.814N 082-36-48.493W	FI G 4s	16	5	SG-SY on pile.	
58815	SIESTA KEY-TAMPA BAY LIGHT 18	27-24-35.498N 082-37-12.290W	FI R 4s	16	5	TR-TY on pile.	
58820	Siesta Key-Tampa Bay Daybeacon 19	27-24-31.125N 082-37-22.254W				SG-SY on pile.	

(1) No.	(2) Name and Location	(3) Position	(4) Characteristic	(5) Height	(6) Range	(7) Structure	(8) Remarks
INTRACOASTAL WATERWAY (Florida) - Seventh District							
CHARLOTTE HARBOR TO TAMPA BAY (Chart 11425)							
Siesta Key - Tampa Bay							
Paradise Bay Estates Channel							
58825	Siesta Key-Tampa Bay Daybeacon 20	27-24-27.423N 082-37-45.642W				TR-TY on pile.	
58830	SIESTA KEY-TAMPA BAY LIGHT 21	27-24-25.744N 082-37-45.892W	FI G 4s	16	5	SG-SY on pile.	
58835	Siesta Key-Tampa Bay Daybeacon 22	27-24-26.152N 082-38-05.602W				TR-TY on pile.	
58840	SIESTA KEY-TAMPA BAY LIGHT 23	27-24-23.418N 082-38-08.798W	Q G	15	4	SG-SY on pile.	
Buttonwood Harbor							
58845	- Channel Daybeacon A	27-23-56.490N 082-37-34.570W				MR on pile.	Private aid.
58850	- Channel Daybeacon 1	27-23-46.800N 082-37-44.550W				SG on pile.	Private aid.
58855	- LIGHT 2	27-23-48.000N 082-37-48.000W	FI R 6s			TR on pile.	Private aid.
58860	- Channel Daybeacon 3	27-23-37.500N 082-37-47.850W				SG on pile.	Private aid.
58865	- Channel Daybeacon 4	27-23-39.820N 082-37-49.190W				TR on pile.	Private aid.
58870	- Channel Daybeacon 5	27-23-27.600N 082-37-53.690W				SG on pile.	Private aid.
58870.1	- Channel Daybeacon 5A	27-23-22.560N 082-37-55.920W				SG on pile.	Private aid.
58870.2	- Channel Daybeacon 6	27-23-28.320N 082-37-55.500W				TR on pile.	Private aid.
58875	- Channel Daybeacon 7	27-23-19.240N 082-37-57.450W				SG on pile.	Private aid.
58880	- Channel Daybeacon 8	27-23-18.780N 082-37-58.260W				TR on pile.	Private aid.
58885	- Channel Daybeacon 9	27-23-15.530N 082-37-58.530W				SG on pile.	Private aid.
58890	- Channel Daybeacon 10	27-23-15.710N 082-38-00.270W				TR on pile.	Private aid.
58895	- Channel Daybeacon 11	27-23-10.620N 082-38-02.360W				SG on pile.	Private aid.
58900	- Channel Daybeacon 12	27-23-13.080N 082-38-02.200W				TR on pile.	Private aid.
58905	- Channel Junction Daybeacon B	27-23-09.210N 082-38-04.300W				JR on pile.	Private aid.
58910	- Channel Daybeacon 13	27-23-06.860N 082-38-01.550W				SG on pile.	Private aid.
58915	- Channel Daybeacon 15	27-22-58.090N 082-38-00.370W				SG on pile.	Private aid.
58920	- Channel Daybeacon 17	27-22-48.900N 082-38-06.100W				SG on pile.	Private aid.
58925	- Channel Daybeacon 18	27-22-49.700N 082-37-57.700W				TR on pile.	Private aid.
58930	- Channel Daybeacon 19	27-22-41.390N 082-37-53.710W				SG on pile.	Private aid.
58935	- Channel Daybeacon 20	27-22-40.660N 082-37-54.130W				TR on pile.	Private aid.
58940	- Channel Daybeacon 22	27-22-37.930N 082-37-53.140W				TR on pile.	Private aid.
58945	- Channel Daybeacon 23	27-22-35.000N 082-37-50.960W				SG on pile.	Private aid.
58950	- Channel Daybeacon 24	27-22-30.960N 082-37-49.830W				TR on pile.	Private aid.
58955	- Channel Daybeacon 26	27-22-27.140N 082-37-48.200W				TR on pile.	Private aid.
58960	- Channel Daybeacon 27	27-22-24.590N 082-37-45.960W				SG on pile.	Private aid.
58965	- West Channel Daybeacon 2	27-23-18.214N 082-38-08.306W				TR on pile.	Private aid.

(1) No.	(2) Name and Location	(3) Position	(4) Characteristic	(5) Height	(6) Range	(7) Structure	(8) Remarks
INTRACOASTAL WATERWAY (Florida) - Seventh District							
CHARLOTTE HARBOR TO TAMPA BAY (Chart 11425)							
Siesta Key - Tampa Bay							
Buttonwood Harbor							
58970	- West Channel Daybeacon 4	27-23-19.154N 082-38-12.126W				TR on pile.	Private aid.
58975	- West Channel Daybeacon 6	27-23-20.464N 082-38-17.946W				TR on pile.	Private aid.
58980	- West Channel Daybeacon 8	27-23-23.334N 082-38-21.556W				TR on pile.	Private aid.
58982	- West Channel Daybeacon 9	27-23-25.890N 082-38-23.989W					Private aid.
The Dock On The Bay							
58985	Dock On The Bay Daybeacon 1	27-22-42.520N 082-37-56.350W				SG and NL on pile; NL worded THE DOCK ON THE BAY.	Private aid.
58990	Dock On The Bay Daybeacon 2	27-22-43.590N 082-37-55.810W				TR on pile.	Private aid.
58995	Dock On The Bay Daybeacon 3	27-22-40.400N 082-37-56.920W				SG on pile.	Private aid.
59000	Dock On The Bay Daybeacon 4	27-22-41.230N 082-37-57.400W				TR on pile.	Private aid.
59005	Dock On The Bay Daybeacon 5	27-22-38.620N 082-37-58.040W				SG on pile.	Private aid.
59010	Dock On The Bay Daybeacon 6	27-22-39.490N 082-37-58.840W				TR on pile.	Private aid.
59015	Dock On The Bay Daybeacon 7	27-22-37.610N 082-37-57.400W				SG on pile.	Private aid.
59020	Dock On The Bay Daybeacon 8	27-22-39.950N 082-37-59.190W				TR on pile.	Private aid.
Longboat Harbor Channel							
59025	- Daybeacon 10	27-23-29.153N 082-38-22.356W				TR on pile.	Private aid.
59030	- Daybeacon 11	27-23-29.153N 082-38-22.356W				SG on pile.	Private aid.
59035	- Daybeacon 12	27-23-29.153N 082-38-22.356W				TR on pile.	Private aid.
59040	- Daybeacon 12A	27-23-34.153N 082-38-20.856W				TR on pile.	Private aid.
59045	- Daybeacon 13	27-23-34.153N 082-38-20.856W				SG on pile.	Private aid.
59050	- Daybeacon 13A	27-23-34.653N 082-38-23.356W				SG on pile.	Private aid.
59055	- Daybeacon 14	27-23-34.653N 082-38-23.356W				TR on pile.	Private aid.
59060	- Daybeacon 15	27-23-34.653N 082-38-23.356W				SG on pile.	Private aid.
59065	- Daybeacon 16	27-23-44.153N 082-38-23.356W				TR on pile.	Private aid.
59070	- Daybeacon 17	27-23-44.153N 082-38-23.356W				SG on pile.	Private aid.
59075	- Daybeacon 18	27-23-44.153N 082-38-23.356W				TR on pile.	Private aid.
59080	- Daybeacon 19	27-23-44.153N 082-38-23.356W				SG on pile.	Private aid.
59085	- Daybeacon 20	27-23-44.153N 082-38-23.356W				TR on pile.	Private aid.
59090	- Daybeacon 22	27-23-44.153N 082-38-23.356W				TR on pile.	Private aid.
59095	- Daybeacon 24	27-23-44.153N 082-38-23.356W				TR on pile.	Private aid.
59100	- Daybeacon 26	27-23-44.153N 082-38-23.356W				TR on pile.	Private aid.
59105	- Daybeacon 28	27-23-44.153N 082-38-23.356W				TR on pile.	Private aid.

(1) No.	(2) Name and Location	(3) Position	(4) Characteristic	(5) Height	(6) Range	(7) Structure	(8) Remarks
INTRACOASTAL WATERWAY (Florida) - Seventh District							
CHARLOTTE HARBOR TO TAMPA BAY (Chart 11425)							
Siesta Key - Tampa Bay							
Longboat Harbor Channel							
59110	- Daybeacon 30	27-23-55.152N 082-38-42.356W				TR on pile.	Private aid.
59115	- Daybeacon 32	27-23-55.152N 082-38-42.356W				TR on pile.	Private aid.
Paradise Bay Estates Channel							
59120	Siesta Key-Tampa Bay Daybeacon 24	27-24-27.434N 082-38-12.491W				TR-TY on pile.	
59125	Siesta Key-Tampa Bay Daybeacon 25	27-24-40.624N 082-38-33.352W				SG-SY on pile.	
59130	Siesta Key-Tampa Bay Daybeacon 26	27-24-56.524N 082-38-51.352W				TR-TY on pile.	
Longboat Harbor North Marina							
59135	- Daybeacon 2	27-24-26.151N 082-38-47.356W				TR on pile.	Private aid.
59140	- Daybeacon 4	27-24-23.151N 082-38-51.356W				TR on pile.	Private aid.
59145	- Daybeacon 6	27-24-20.151N 082-38-55.356W				TR on pile.	Private aid.
59150	- Daybeacon 8	27-24-17.151N 082-38-57.356W				TR on pile.	Private aid.
Paradise Bay Estates Channel							
59155	SIESTA KEY-TAMPA BAY LIGHT 27	27-24-55.367N 082-38-53.841W	FI G 4s	12	5	SG-SY on pile.	
59160	Siesta Key-Tampa Bay Daybeacon 28	27-25-12.364N 082-39-13.132W				TR-TY on pile.	
59165	Siesta Key-Tampa Bay Daybeacon 29	27-25-09.544N 082-39-12.172W				SG-SY on pile.	
59170	SIESTA KEY-TAMPA BAY LIGHT 30	27-25-22.452N 082-39-27.146W	FI R 4s	16	5	TR-TY on dolphin.	
59175	Siesta Key-Tampa Bay Daybeacon 31	27-25-21.234N 082-39-28.862W				SG-SY on pile.	
59180	Siesta Key-Tampa Bay Daybeacon 32	27-25-36.535N 082-39-46.095W				TR-TY on pile.	
59185	Siesta Key-Tampa Bay Daybeacon 33	27-25-35.617N 082-39-47.158W				SG-SY on pile.	
Cannons Marina							
59190	- Daybeacon 1	27-25-33.180N 082-39-45.000W				SG on pile.	Private aid.
59195	- Daybeacon 2	27-25-33.720N 082-39-46.020W				TR on pile.	Private aid.
59200	- Daybeacon 3	27-25-30.240N 082-39-46.140W				SG on pile.	Private aid.
59205	- Daybeacon 4	27-25-30.360N 082-39-49.980W				TR on pile.	Private aid.
59210	- Daybeacon 5	27-25-28.020N 082-39-46.440W				SG on pile.	Private aid.
59215	- Daybeacon 6	27-25-28.200N 082-39-47.280W				TR on pile.	Private aid.
59220	- Daybeacon 7	27-25-26.580N 082-39-46.680W				SG on pile.	Private aid.
59222	- Daybeacon 8	27-25-27.120N 082-39-47.580W				TR on pile.	Private aid.
59224	- Daybeacon 9	27-25-25.800N 082-39-45.960W				SG on pile.	Private aid.
59230	- Daybeacon 11	27-25-23.040N 082-39-44.040W				SG on pile.	Private aid.
Siesta Key - Tampa Bay							
Buccaneer Inn							
59245	- Daybeacon 10	27-25-27.148N 082-39-49.857W				TR on pile.	Private aid.
59265	- Daybeacon 14	27-25-26.148N 082-39-52.357W				TR on pile.	Private aid.

(1) No.	(2) Name and Location	(3) Position	(4) Characteristic	(5) Height	(6) Range	(7) Structure	(8) Remarks
INTRACOASTAL WATERWAY (Florida) - Seventh District							
CHARLOTTE HARBOR TO TAMPA BAY (Chart 11425)							
Siesta Key - Tampa Bay							
Buccaneer Inn							
59270	- Daybeacon 16	27-25-26.748N 082-39-54.357W				TR on pile.	Private aid.
59280	- Daybeacon 18	27-25-27.348N 082-39-56.557W				TR on pile.	Private aid.
59285	- Daybeacon 20	27-25-28.000N 082-39-58.000W				TR on pile.	Private aid.
59295	- Daybeacon 22	27-25-28.148N 082-39-59.357W				TR on pile.	Private aid.
59300	- Daybeacon 24	27-25-28.548N 082-40-00.257W				TR on pile.	Private aid.
59305	- Daybeacon 26	27-25-29.748N 082-40-01.157W				TR on pile.	Private aid.
59310	- Daybeacon 28	27-25-30.348N 082-40-02.357W				TR on pile.	Private aid.
Paradise Bay Estates Channel							
59315	Siesta Key-Tampa Bay Daybeacon 34	27-25-48.248N 082-40-01.868W				TR-TY on pile.	
59320	Siesta Key-Tampa Bay Daybeacon 35	27-25-47.704N 082-40-03.352W				SG-SY on pile.	
59325	Siesta Key-Tampa Bay Daybeacon 36	27-25-59.931N 082-40-17.205W				TR-TY on pile.	
59330	SIESTA KEY-TAMPA BAY LIGHT 37	27-26-02.917N 082-40-24.438W	FI G 2.5s	16	5	SG-SY on pile.	
59335	Siesta Key-Tampa Bay Daybeacon 38	27-26-06.916N 082-40-24.857W				TR-TY on pile.	
59340	Siesta Key-Tampa Bay Buoy 38A	27-26-14.196N 082-40-28.102W				Red nun with yellow triangle.	
59345	Siesta Key-Tampa Bay Buoy 39	27-26-15.801N 082-40-29.767W				Green can with yellow square.	
59350	Siesta Key-Tampa Bay Daybeacon 40	27-26-23.504N 082-40-32.693W				TR-TY on pile.	
59355	Mt Vernon & Coral Shores Daybeacon 1S	27-26-33.145N 082-40-05.357W				SG on pile.	Private aid.
59360	Mt Vernon & Coral Shores Daybeacon 2S	27-26-34.145N 082-40-02.357W				TR on pile.	Private aid.
Coral Shores Channel							
59365	- Daybeacon 1	27-26-56.144N 082-40-20.357W				SG on pile.	Private aid.
59370	- Daybeacon 2	27-27-54.142N 082-40-17.356W				TR on pile.	Private aid.
59375	- Daybeacon 3	27-27-00.144N 082-40-15.357W				SG on pile.	Private aid.
59380	- Daybeacon 4	27-27-56.142N 082-40-11.356W				TR on pile.	Private aid.
59385	- Daybeacon 5	27-27-03.143N 082-40-11.206W				SG on pile.	Private aid.
59390	- Daybeacon 6	27-27-00.144N 082-40-07.356W				TR on pile.	Private aid.
59395	- Daybeacon 7	27-27-04.144N 082-40-07.356W				SG on pile.	Private aid.
59400	- Daybeacon 8	27-27-02.144N 082-40-05.356W				TR on pile.	Private aid.
59405	- Daybeacon 9	27-27-05.144N 082-40-08.356W				SG on pile.	Private aid.
59410	- Daybeacon 10	27-27-03.144N 082-40-07.356W				TR on pile.	Private aid.
59415	- Daybeacon 11	27-27-06.144N 082-40-06.356W				SG on pile.	Private aid.
59420	- Daybeacon 12	27-27-04.144N 082-40-04.356W				TR on pile.	Private aid.
59425	- Daybeacon 13	27-27-10.144N 082-40-01.356W				SG on pile.	Private aid.

(1) No.	(2) Name and Location	(3) Position	(4) Characteristic	(5) Height	(6) Range	(7) Structure	(8) Remarks
INTRACOASTAL WATERWAY (Florida) - Seventh District							
CHARLOTTE HARBOR TO TAMPA BAY (Chart 11425)							
Siesta Key - Tampa Bay							
Coral Shores Channel							
59430	- Daybeacon 14	27-27-08.144N 082-39-59.356W				TR on pile.	Private aid.
59435	- Daybeacon 15	27-27-11.144N 082-39-53.356W				SG on pile.	Private aid.
59440	- Daybeacon 16	27-27-07.144N 082-39-54.356W				TR on pile.	Private aid.
59445	- Daybeacon 17	27-27-12.144N 082-39-49.356W				SG on pile.	Private aid.
59450	- Daybeacon 18	27-27-07.144N 082-39-48.356W				TR on pile.	Private aid.
59455	- Daybeacon 19	27-27-12.144N 082-39-47.356W				SG on pile.	Private aid.
59460	- Daybeacon 20	27-27-07.144N 082-39-46.356W				TR on pile.	Private aid.
59465	- Daybeacon 21	27-27-28.143N 082-39-40.356W				SG on pile.	Private aid.
59470	- Daybeacon 22	27-27-07.144N 082-39-40.356W				TR on pile.	Private aid.
59475	- Daybeacon 23	27-27-12.144N 082-39-34.356W				SG on pile.	Private aid.
59480	- Daybeacon 24	27-27-07.144N 082-39-35.356W				TR on pile.	Private aid.
59485	- Daybeacon 25	27-27-12.144N 082-39-32.356W				SG on pile.	Private aid.
59490	- Daybeacon 26	27-27-07.144N 082-39-32.356W				TR on pile.	Private aid.
59495	- Daybeacon 27	27-27-12.144N 082-39-27.356W				SG on pile.	Private aid.
59500	- Daybeacon 28	27-27-07.144N 082-39-27.356W				TR on pile.	Private aid.
59505	- Daybeacon 29	27-27-12.144N 082-39-23.356W				SG on pile.	Private aid.
59510	- Daybeacon 30	27-27-07.144N 082-39-22.356W				TR on pile.	Private aid.
Paradise Bay Estates Channel							
59512	- LIGHT 1	27-26-58.870N 082-40-33.672W	Q G				Private aid.
59512.1	- LIGHT 2	27-26-58.548N 082-40-32.803W	Q R				Private aid.
59512.2	- Daybeacon 3	27-27-02.608N 082-40-30.471W				SG on pile.	Private aid.
59512.3	- LIGHT 4	27-27-02.097N 082-40-29.804W	FI R 4s				Private aid.
59512.4	- LIGHT 5	27-27-05.952N 082-40-27.620W	FI G 4s				Private aid.
59512.5	- Daybeacon 6	27-27-05.517N 082-40-26.927W				TR on pile.	Private aid.
59512.6	- Daybeacon 7	27-27-09.693N 082-40-24.411W				SG on pile.	Private aid.
59512.7	- LIGHT 8	27-27-09.232N 082-40-23.802W	FI R 2.5s				Private aid.
59512.8	- LIGHT 9	27-27-14.014N 082-40-20.712W	FI G 2.5s				Private aid.
59512.9	- Daybeacon 10	27-27-13.648N 082-40-20.073W				TR on pile.	Private aid.
59513	- Daybeacon 11	27-27-17.561N 082-40-17.689W				SG on pile.	Private aid.
59513.1	- LIGHT 12	27-27-17.177N 082-40-17.095W	FI R 4s				Private aid.
59513.2	- LIGHT 13	27-27-20.674N 082-40-15.021W	FI G 4s				Private aid.
59513.3	- Daybeacon 14	27-27-20.331N 082-40-14.440W				TR on pile.	Private aid.

(1) No.	(2) Name and Location	(3) Position	(4) Characteristic	(5) Height	(6) Range	(7) Structure	(8) Remarks
INTRACOASTAL WATERWAY (Florida) - Seventh District							
CHARLOTTE HARBOR TO TAMPA BAY (Chart 11425)							
Siesta Key - Tampa Bay							
Paradise Bay Estates Channel							
59513.4	- Daybeacon 15	27-27-23.153N 082-40-12.892W				SG on pile.	Private aid.
59513.5	- LIGHT 16	27-27-22.787N 082-40-12.372W	FI R 2.5s				Private aid.
59513.6	- LIGHT 17	27-27-26.177N 082-40-10.305W	FI G 2.5s				Private aid.
59513.7	- Daybeacon 18	27-27-25.861N 082-40-09.783W				TR on pile.	Private aid.
59513.8	- Daybeacon 19	27-27-29.080N 082-40-07.810W				SG on pile.	Private aid.
59513.9	- LIGHT 20	27-27-28.447N 082-40-07.599W	Q R				Private aid.
59515	SIESTA KEY-TAMPA BAY LIGHT 41	27-26-37.504N 082-40-41.211W	FI G 4s	16	5	SG-SY on pile.	
59520	Siesta Key-Tampa Bay Daybeacon 42	27-26-37.845N 082-40-39.264W				TR-TY on pile.	
59525	Siesta Key-Tampa Bay Daybeacon 43	27-26-50.034N 082-40-46.442W				SG-SY on pile.	
59530	Siesta Key-Tampa Bay Daybeacon 44	27-26-52.256N 082-40-46.205W				TR-TY on pile.	
59535	Mt Vernon & Coral Shores Daybeacon 1N	27-27-05.143N 082-40-46.357W				SG on pile.	Private aid.
59540	Mt Vernon & Coral Shores Daybeacon 2N	27-27-04.143N 082-40-49.357W				TR on pile.	Private aid.
59545	Siesta Key-Tampa Bay Daybeacon 45	27-27-11.430N 082-40-57.159W				SG-SY on pile.	
59550	SIESTA KEY-TAMPA BAY LIGHT 46	27-27-13.358N 082-40-56.385W	FI R 4s	16	5	TR-TY on pile.	
59555 21830	Longboat Pass Junction Daybeacon LP	27-27-17.756N 082-41-02.317W				JR-SY on pile.	
59560	SIESTA KEY-TAMPA BAY LIGHT 47	27-27-20.584N 082-41-03.712W	FI G 2.5s	16	5	SG-SY on pile.	
59565	SIESTA KEY-TAMPA BAY LIGHT 48	27-27-49.761N 082-41-22.231W	FI R 4s	13	5	TR-TY on pile.	
59570	Siesta Key-Tampa Bay Daybeacon 49	27-27-56.248N 082-41-28.944W				SG-SY on pile.	
59570.5	Siesta Key-Tampa Bay Daybeacon 49A	27-28-23.679N 082-41-39.235W				SG-SY on pile.	
Bradenton Beach Marina Channel							
59575	- Daybeacon 1	27-28-02.141N 082-41-34.358W				SG on pile.	Private aid.
59580	- Daybeacon 2	27-28-04.140N 082-41-35.358W				TR on pile.	Private aid.
59585	- Daybeacon 3	27-28-01.141N 082-41-37.358W				SG on pile.	Private aid.
59590	- Daybeacon 4	27-28-03.140N 082-41-38.358W				TR on pile.	Private aid.
59595	- Daybeacon 5	27-28-00.141N 082-41-39.358W				SG on pile.	Private aid.
59600	- Daybeacon 6	27-28-01.141N 082-41-39.358W				TR on pile.	Private aid.
59605	- Daybeacon 8	27-27-59.200N 082-41-43.470W				TR on pile.	Private aid.
59610	- Daybeacon 10	27-28-05.140N 082-41-44.358W				TR on pile.	Private aid.
59615	- Daybeacon 12	27-28-07.140N 082-41-46.358W				TR on pile.	Private aid.
Catalina Channel							
59620	- Daybeacon 1	27-28-29.139N 082-41-45.358W				SG on pile.	Private aid.
59625	- Daybeacon 3	27-28-29.139N 082-41-49.358W				SG on pile.	Private aid.

(1) No.	(2) Name and Location	(3) Position	(4) Characteristic	(5) Height	(6) Range	(7) Structure	(8) Remarks
INTRACOASTAL WATERWAY (Florida) - Seventh District							
CHARLOTTE HARBOR TO TAMPA BAY (Chart 11425)							
Siesta Key - Tampa Bay							
Catalina Channel							
59630	- Daybeacon 5	27-28-29.139N 082-41-53.358W				SG on pile.	Private aid.
Palma Sola Bay							
59635	- Channel Daybeacon 1	27-28-39.840N 082-41-38.220W				SG on pile.	Private aid.
59636	- Channel Daybeacon 2	27-28-38.400N 082-41-34.800W				TR on pile.	Private aid.
59640	- Channel Daybeacon 3	27-28-48.139N 082-41-29.357W				SG on pile.	Private aid.
59641	- Channel Daybeacon 3A	27-28-46.139N 082-41-06.357W				SG on pile.	Private aid.
59642	- Channel Daybeacon 4	27-28-40.860N 082-41-04.500W				TR on pile.	Private aid.
59645	- Channel Daybeacon 5	27-28-49.139N 082-40-51.357W				SG on pile.	Private aid.
59646	- Channel Daybeacon 6	27-28-44.580N 082-40-32.820W				TR on pile.	Private aid.
59647	- Channel Junction A	27-28-42.720N 082-40-21.660W				JR on pile.	Private aid.
59650	Cove Sound Moorings Daybeacon 1	27-28-38.140N 082-40-40.356W				SG on pile.	Private aid.
59655	Cove Sound Moorings Daybeacon 2	27-28-38.140N 082-40-42.356W				TR on pile.	Private aid.
59657	Cove Sound Moorings Channel Daybeacon 3	27-28-35.000N 082-41-30.000W				SG on pile.	Private aid.
59657.5	Cove Sound Moorings Channel Daybeacon 4	27-28-34.000N 082-41-31.000W				TR on pile.	Private aid.
59660	- Channel Daybeacon 7	27-28-49.139N 082-40-31.356W				SG on pile.	Private aid.
Perico Bayou Channel							
59665	- Daybeacon 1	27-28-48.639N 082-40-23.736W				SG on pile.	Private aid.
59670	- Daybeacon 2	27-28-49.139N 082-40-22.356W				TR on pile.	Private aid.
59675	- Daybeacon 3	27-28-54.241N 082-40-18.356W				SG on pile.	Private aid.
59680	- Daybeacon 4	27-28-53.409N 082-40-17.476W				TR on pile.	Private aid.
59685	- Daybeacon 4A	27-28-57.000N 082-40-14.000W				TR on pile.	Private aid.
59690	- Daybeacon 5	27-29-01.549N 082-40-09.926W				SG on pile.	Private aid.
59695	- Daybeacon 6	27-29-01.000N 082-40-09.300W				TR on pile.	Private aid.
59700	- Daybeacon 6A	27-29-05.200N 082-40-04.200W				TR on pile.	Private aid.
59705	- Daybeacon 7	27-29-09.769N 082-40-01.136W				SG on pile.	Private aid.
59710	- Daybeacon 8	27-29-10.499N 082-39-59.205W				TR on pile.	Private aid.
59715	- Daybeacon 8A	27-29-11.500N 082-39-59.800W				TR on pile.	Private aid.
59720	- Daybeacon 9	27-29-11.849N 082-40-00.355W				SG on pile.	Private aid.
59725	- Daybeacon 10	27-29-22.568N 082-40-02.185W				TR on pile.	Private aid.
59730	- Daybeacon 12	27-29-31.528N 082-40-04.395W				TR on pile.	Private aid.
59735	- Daybeacon 13	27-29-35.687N 082-40-06.635W				SG on pile.	Private aid.
59740	- Daybeacon 14	27-29-35.827N 082-40-05.655W				TR on pile.	Private aid.

(1) No.	(2) Name and Location	(3) Position	(4) Characteristic	(5) Height	(6) Range	(7) Structure	(8) Remarks
INTRACOASTAL WATERWAY (Florida) - Seventh District							
CHARLOTTE HARBOR TO TAMPA BAY (Chart 11425)							
Siesta Key - Tampa Bay							
Perico Bayou Channel							
59745	- Daybeacon 14A	27-29-43.000N 082-40-07.200W				TR on pile.	Private aid.
59750	- Daybeacon 15	27-29-44.237N 082-40-08.395W				SG on pile.	Private aid.
San Remo Shore Channel							
59755	- Daybeacon 1	27-28-43.140N 082-40-21.356W				SG on pile.	Private aid.
59760	- Daybeacon 2	27-28-37.140N 082-40-19.356W				TR on pile.	Private aid.
59765	- Daybeacon 4	27-28-33.140N 082-40-16.356W				TR on pile.	Private aid.
59770	- Daybeacon 5	27-28-33.140N 082-40-12.556W				SG on pile.	Private aid.
59775	- Daybeacon 6	27-28-26.140N 082-40-08.356W				TR on pile.	Private aid.
59780	- Daybeacon 7	27-28-26.340N 082-40-05.056W				SG on pile.	Private aid.
59785	- Daybeacon 8	27-28-23.140N 082-40-03.356W				TR on pile.	Private aid.
59790	- Daybeacon 9	27-28-20.141N 082-39-52.356W				SG on pile.	Private aid.
59792	- Daybeacon 10	27-28-16.370N 082-39-53.050W				TR on pile.	Private aid.
59793	- Daybeacon 11	27-28-16.840N 082-39-52.630W				TR on pile.	Private aid.
59795	- Daybeacon 12	27-28-16.141N 082-39-49.356W				TR on pile.	Private aid.
59800	- Daybeacon 13	27-28-16.141N 082-39-47.356W				SG on pile.	Private aid.
Palma Sola Bay							
59815	- Channel Daybeacon 9	27-28-44.140N 082-40-17.356W				SG on pile.	Private aid.
59820	- Channel Daybeacon 10	27-28-42.140N 082-40-18.356W				TR on pile.	Private aid.
59825	- Channel Daybeacon 11	27-28-38.140N 082-40-07.356W				SG on pile.	Private aid.
59830	- Channel Daybeacon 12	27-28-38.140N 082-40-13.356W				TR on pile.	Private aid.
59835	- Channel Daybeacon 13	27-28-37.140N 082-40-02.356W				SG on pile.	Private aid.
59840	- Channel Daybeacon 14	27-28-35.140N 082-40-07.356W				TR on pile.	Private aid.
59845	- Channel Daybeacon 15	27-28-35.140N 082-39-54.356W				SG on pile.	Private aid.
59850	- Channel Daybeacon 16	27-28-35.640N 082-39-49.356W				TR on pile.	Private aid.
59855	- Channel Daybeacon 17	27-28-39.140N 082-39-46.355W				SG on pile.	Private aid.
59860	- Channel Daybeacon 18	27-28-38.140N 082-39-40.355W				TR on pile.	Private aid.
59865	- Channel Daybeacon 19	27-28-46.140N 082-39-36.355W				SG on pile.	Private aid.
59870	- Channel Daybeacon 20	27-28-39.140N 082-39-30.355W				TR on pile.	Private aid.
59870.5	- Channel Daybeacon 21	27-28-45.000N 082-39-32.355W				SG on pile.	Private aid.
59875	- Channel Daybeacon 22	27-28-49.140N 082-39-24.355W				TR on pile.	Private aid.
59885	- Channel Daybeacon 24	27-28-42.140N 082-39-14.355W				TR on pile.	Private aid.
Palma Sola Park Channel							
59890	- Daybeacon 1	27-29-18.139N 082-38-54.354W				SG on pile.	Private aid.

(1) No.	(2) Name and Location	(3) Position	(4) Characteristic	(5) Height	(6) Range	(7) Structure	(8) Remarks
INTRACOASTAL WATERWAY (Florida) - Seventh District							
CHARLOTTE HARBOR TO TAMPA BAY (Chart 11425)							
Siesta Key - Tampa Bay							
Palma Sola Park Channel							
59895	- Daybeacon 2	27-29-16.139N 082-38-55.354W				TR on pile.	Private aid.
59900	- Daybeacon 3	27-29-17.139N 082-38-50.354W				SG on pile.	Private aid.
59905	- Daybeacon 4	27-29-15.139N 082-38-51.354W				TR on pile.	Private aid.
59910	- Daybeacon 5	27-29-16.139N 082-38-46.354W				SG on pile.	Private aid.
59915	- Daybeacon 6	27-29-14.139N 082-38-47.354W				TR on pile.	Private aid.
59920	- Daybeacon 7	27-29-15.139N 082-38-42.354W				SG on pile.	Private aid.
59925	- Daybeacon 8	27-29-13.139N 082-38-43.354W				TR on pile.	Private aid.
Palma Sola Bay							
59930	- Channel Daybeacon 25	27-29-11.400N 082-39-21.600W				SG on pile.	Private aid.
Bradenton Beach City Channel							
59935	- Daybeacon 1	27-28-44.139N 082-41-51.158W				SG on pile.	Private aid.
59940	- Daybeacon 2	27-28-45.139N 082-41-51.358W				TR on pile.	Private aid.
59945	- Daybeacon 3	27-28-44.639N 082-41-56.858W				SG on pile.	Private aid.
59950	- Daybeacon 4	27-28-45.639N 082-41-56.858W				TR on pile.	Private aid.
59955	- Daybeacon 5	27-28-45.139N 082-41-01.857W				SG on pile.	Private aid.
Bradenton Beach City South Channel							
59960	- Daybeacon 1	27-28-43.739N 082-42-01.158W				SG on pile.	Private aid.
59965	- Daybeacon 3	27-28-40.639N 082-41-59.358W				SG on pile.	Private aid.
59970	- Daybeacon 5	27-28-37.539N 082-41-57.858W				SG on pile.	Private aid.
Bradenton Beach City Channel							
59975	- Daybeacon 6	27-28-46.639N 082-42-01.858W				TR on pile.	Private aid.
59980	- Junction Daybeacon A	27-28-48.000N 082-42-04.000W				JG on pile.	Private aid.
59985	- Daybeacon 8	27-28-49.638N 082-42-02.858W				TR on pile.	Private aid.
59990	- Daybeacon 10	27-28-52.638N 082-42-03.358W				TR on pile.	Private aid.
Paradise Bay Estates Channel							
59995	Siesta Key-Tampa Bay Daybeacon 50	27-28-48.124N 082-41-46.732W				TR-TY on pile.	
60000	SIESTA KEY-TAMPA BAY LIGHT 51	27-29-14.767N 082-41-56.160W	FIG 4s	16	5	SG-SY on pile.	
60005	Siesta Key-Tampa Bay Daybeacon 52	27-29-21.776N 082-41-51.485W				TR-TY on pile.	
Kingfish Boat Ramp							
60007	- Daybeacon 1	27-29-48.990N 082-41-45.860W				SG on pile.	Private aid.
60010	- Daybeacon 2	27-29-50.170N 082-41-45.180W				TR on pile.	Private aid.
60013	- Daybeacon 3	27-29-49.610N 082-41-56.450W				SG on pile.	Private aid.
60015	- Daybeacon 4	27-29-50.680N 082-41-54.630W				TR on pile.	Private aid.
60020	- Daybeacon 5	27-29-52.450N 082-41-59.820W				SG on pile.	Private aid.

(1) No.	(2) Name and Location	(3) Position	(4) Characteristic	(5) Height	(6) Range	(7) Structure	(8) Remarks
INTRACOASTAL WATERWAY (Florida) - Seventh District							
CHARLOTTE HARBOR TO TAMPA BAY (Chart 11425)							
Siesta Key - Tampa Bay							
Kingfish Boat Ramp							
60020.1	- Daybeacon 5A	27-29-53.900N 082-42-01.840W				SG on pile.	Private aid.
60025	- Daybeacon 6	27-29-54.980N 082-41-59.480W				TR on pile.	Private aid.
60030	- Daybeacon 7	27-29-55.460N 082-42-04.590W				SG on pile.	Private aid.
60035	- Daybeacon 8	27-29-57.630N 082-42-03.940W				TR on pile.	Private aid.
60040	- Daybeacon 9	27-29-58.710N 082-42-08.240W				SG on pile.	Private aid.
60040.1	- Daybeacon 9A	27-29-57.060N 082-42-08.320W				SG on pile.	Private aid.
60045	- Daybeacon 10	27-30-02.190N 082-42-11.070W				TR on pile.	Private aid.
60050	- Daybeacon 11	27-29-55.310N 082-42-07.830W				SG on pile.	Private aid.
60055	- Daybeacon 12	27-29-55.240N 082-42-10.420W				TR on pile.	Private aid.
Perico Harbor Marina							
60060	- Daybeacon 1	27-29-51.900N 082-41-31.357W				SG on pile.	Private aid.
60065	- Daybeacon 2	27-29-49.000N 082-41-31.357W				TR on pile.	Private aid.
60070	- Daybeacon 3	27-29-51.000N 082-41-30.000W				SG on pile.	Private aid.
60075	- Daybeacon 4	27-29-48.236N 082-41-30.200W				TR on pile.	Private aid.
60080	- Daybeacon 5	27-29-56.200N 082-41-29.000W				SG on pile.	Private aid.
60085	- Daybeacon 6	27-29-49.000N 082-41-26.000W				TR on pile.	Private aid.
60090	- Daybeacon 7	27-29-51.500N 082-41-25.400W				SG on pile.	Private aid.
60095	- Daybeacon 8	27-29-50.000N 082-41-22.900W				TR on pile.	Private aid.
60100	- Daybeacon 9	27-29-52.000N 082-41-23.200W				SG on pile.	Private aid.
60105	- Daybeacon 10	27-29-50.000N 082-41-21.800W				TR on pile.	Private aid.
60110	- Daybeacon 11	27-29-52.000N 082-41-17.300W				SG on pile.	Private aid.
60115	- Daybeacon 12	27-29-50.000N 082-41-19.000W				TR on pile.	Private aid.
60120	- Daybeacon 13	27-29-52.000N 082-41-18.800W				SG on pile.	Private aid.
60125	- Daybeacon 14	27-29-50.000N 082-41-14.800W				TR on pile.	Private aid.
60130	- Daybeacon 15	27-29-52.236N 082-41-14.857W				SG on pile.	Private aid.
Paradise Bay Estates Channel							
60135	SIESTA KEY-TAMPA BAY LIGHT 54	27-30-04.204N 082-41-32.992W	F I R 4s	16	5	TR-TY on pile.	
60140	Siesta Key-Tampa Bay Daybeacon 55	27-30-26.006N 082-41-23.572W				SG-SY on pile.	
60145	SIESTA KEY-TAMPA BAY LIGHT 56	27-30-27.177N 082-41-21.379W	F I R 2.5s	16	5	TR-TY on pile.	
60150	Siesta Key-Tampa Bay Daybeacon 57	27-30-33.364N 082-41-23.632W				SG-SY on pile.	
60155	SIESTA KEY-TAMPA BAY LIGHT 58	27-30-37.822N 082-41-22.586W	Q R	15	4	TR-TY on pile.	
60165	Siesta Key-Tampa Bay Daybeacon 59	27-30-43.864N 082-41-28.132W				SG-SY on pile.	

(1) No.	(2) Name and Location	(3) Position	(4) Characteristic	(5) Height	(6) Range	(7) Structure	(8) Remarks
INTRACOASTAL WATERWAY (Florida) - Seventh District							
CHARLOTTE HARBOR TO TAMPA BAY (Chart 11425)							
Siesta Key - Tampa Bay							
Paradise Bay Estates Channel							
60170	Siesta Key-Tampa Bay Daybeacon 60	27-31-01.153N 082-41-39.440W				TR-TY on pile.	
60175	Siesta Key-Tampa Bay Daybeacon 61	27-31-09.894N 082-41-49.817W				SG-SY on pile.	
60180	SIESTA KEY-TAMPA BAY LIGHT 62	27-31-15.813N 082-41-50.702W	FI R 4s	16	5	TR-TY on pile.	
60185	Siesta Key-Tampa Bay Daybeacon 62A	27-31-46.173N 082-42-06.709W				TR-TY on pile.	
Anna Maria Channel							
60190	- Daybeacon 1	27-31-47.000N 082-43-00.000W				SG on pile.	Private aid.
60195	- Daybeacon 2	27-31-49.000N 082-43-03.000W				TR on pile.	Private aid.
60200	- Daybeacon 3	27-31-44.800N 082-43-02.000W				SG on pile.	Private aid.
60205	- Daybeacon 4	27-31-45.100N 082-43-03.800W				TR on pile.	Private aid.
60210	- Daybeacon 5	27-31-42.650N 082-43-03.550W				SG on pile.	Private aid.
60215	- Daybeacon 6	27-31-42.700N 082-43-04.500W				TR on pile.	Private aid.
60220	- Daybeacon 7	27-31-39.100N 082-43-04.900W				SG on pile.	Private aid.
60225	- Daybeacon 8	27-31-39.900N 082-43-05.500W				TR on pile.	Private aid.
60230	- Daybeacon 9	27-31-35.800N 082-43-06.900W				SG on pile.	Private aid.
60235	- Daybeacon 10	27-31-36.200N 082-43-07.800W				TR on pile.	Private aid.
60240	- Daybeacon 11	27-31-31.000N 082-43-09.100W				SG on pile.	Private aid.
60245	- Daybeacon 12	27-31-31.500N 082-43-11.000W				TR on pile.	Private aid.
60250	- Shoal Daybeacon A	27-31-18.000N 082-43-06.000W				NW on pile worded DANGER SHOAL.	Private aid.
60255	- Shoal Daybeacon B	27-31-20.000N 082-43-07.000W				NW on pile worded DANGER SHOAL.	Private aid.
Paradise Bay Estates Channel							
60260	Siesta Key-Tampa Bay Daybeacon 63	27-31-48.225N 082-42-12.066W				SG-SY on pile.	
60265	SIESTA KEY-TAMPA BAY LIGHT 64	27-31-52.312N 082-42-08.773W	FI R 4s	16	5	TR-TY on pile.	
60270	Siesta Key-Tampa Bay Daybeacon 66	27-32-02.841N 082-42-05.485W				TR-TY on pile.	
60275	SIESTA KEY-TAMPA BAY LIGHT 67	27-32-06.275N 082-42-06.299W	Q G	16	4	SG-SY on pile.	
60280	Siesta Key-Tampa Bay Daybeacon 68	27-32-10.875N 082-42-02.823W				TR-TY on pile.	
60285	TAMPA BAY LIGHT 70	27-34-25.981N 082-41-12.651W	FI R 4s	16	5	TR-TY on pile.	
60290 22395	<i>Mullet Key Channel Lighted Buoy 26</i>	27-36-45.331N 082-40-14.966W	Q R		4	Red with yellow square.	
Tampa Bay Skyway Pier							
60295 22415	- SOUTHWEST LIGHT	27-37-16.853N 082-39-26.953W	F R			On dolphin.	Private aid.
60300 22420	- NORTHWEST LIGHT	27-37-09.970N 082-39-12.986W	F R			On dolphin.	Private aid.
60305 22425	- SOUTHEAST LIGHT	27-37-06.885N 082-39-19.699W	F R			On dolphin.	Private aid.
60310 22430	- NORTHEAST LIGHT	27-37-19.945N 082-39-20.235W	F R			On dolphin.	Private aid.

(1) No.	(2) Name and Location	(3) Position	(4) Characteristic	(5) Height	(6) Range	(7) Structure	(8) Remarks
INTRACOASTAL WATERWAY (Florida) - Seventh District							
TAMPA BAY (Chart 11416)							
Sunshine Skyway Channel							
60315	- LIGHT 1	27-37-55.990N 082-40-22.702W	FI G 4s	16	5	SG on pile.	
60320	- Daybeacon 2	27-38-11.125N 082-40-25.495W				TR on pile.	
60325	- Daybeacon 3	27-38-10.445N 082-40-29.134W				SG on pile.	
60330	- Daybeacon 4	27-38-36.410N 082-40-38.239W				TR on pile.	
60335	- Daybeacon 5	27-38-35.760N 082-40-40.142W				SG on pile.	
60340	- Daybeacon 7	27-38-49.735N 082-40-47.121W				SG on pile.	
60345	- Daybeacon 8	27-39-03.165N 082-40-51.679W				TR on pile.	
60350	- LIGHT 9	27-39-06.088N 082-40-55.651W	FI G 4s	16	5	SG on pile.	
60355	- Daybeacon 10	27-39-10.882N 082-40-54.182W				TR on pile.	
60360	- Daybeacon 11	27-39-17.314N 082-40-56.407W				SG on pile.	
60365	- Daybeacon 12	27-39-17.446N 082-40-54.153W				TR on pile.	
60370	- Daybeacon 13	27-39-39.463N 082-40-58.083W				SG on pile.	
60375	- Daybeacon 14	27-39-39.424N 082-40-55.666W				TR on pile.	
60380	- Daybeacon 15	27-39-58.656N 082-40-58.569W				SG on pile.	
60385	- Daybeacon 16	27-39-59.016N 082-40-56.589W				TR on pile.	
60390	- LIGHT 17	27-40-17.593N 082-40-59.906W	FI G 4s	16	5	SG on pile.	
60395	- Daybeacon 18	27-40-17.791N 082-40-57.218W				TR on pile.	
60400	- Daybeacon 19	27-40-33.955N 082-41-00.560W				SG on pile.	
60405	- Daybeacon 20	27-40-34.852N 082-40-58.700W				TR on pile.	
60410	- Daybeacon 21	27-40-52.787N 082-41-01.426W				SG on pile.	
60415	- Daybeacon 22	27-40-52.829N 082-40-59.620W				TR on pile.	
60420	- Daybeacon 23	27-41-08.229N 082-41-02.215W				SG on pile.	
60425	- Daybeacon 24	27-41-10.603N 082-41-00.500W				TR on pile.	
60430	- Daybeacon 25	27-41-22.511N 082-41-03.403W				SG on pile.	
60435	- LIGHT 26	27-41-28.223N 082-41-01.250W	FI R 4s	16	5	TR on pile.	
Tampa Bay Cut A Channel							
60440 22400	- <i>Lighted Bell Buoy 1A</i>	27-36-57.180N 082-40-01.076W	FI G 2.5s		5	Green with yellow square.	AIS: MMSI 993672030
60445 22405	- RANGE FRONT LIGHT	27-38-23.829N 082-36-47.009W	Q R	28		KRW-I on skeleton tower on piles.	Visible 1.5° each side of rangeline.
60450 22410	- RANGE REAR LIGHT 1,995 yards, 063° from front light.	27-38-51.021N 082-35-47.865W	Iso R 6s	60		KRW on skeleton tower on piles.	Visible 1.5° each side of rangeline.
60455 22445	- <i>Lighted Buoy 3A</i>	27-37-39.074N 082-38-30.636W	FI G 2.5s		5	Green with yellow square.	
60460 22450	- <i>Lighted Buoy 4A</i>	27-37-34.073N 082-38-28.468W	FI R 2.5s		5	Red with yellow triangle.	

(1) No.	(2) Name and Location	(3) Position	(4) Characteristic	(5) Height	(6) Range	(7) Structure	(8) Remarks
INTRACOASTAL WATERWAY (Florida) - Seventh District							
TAMPA BAY (Chart 11416)							
Tampa Bay Cut A Channel							
60465 22455	- Lighted Buoy 5A	27-38-02.011N 082-37-40.485W	Q G		4	Green with yellow square.	
60470 22460	- Lighted Buoy 6A	27-38-02.232N 082-37-27.891W	Q R		4	Red with yellow triangle.	
Tampa Bay Cut B Channel							
60475 22465	- OUTBOUND RANGE FRONT LIGHT	27-37-14.815N 082-38-12.521W	FI W 2.5s (NIGHT) FI W 2.5s (DAY) FL W 2.5s	21			Day range visible 0.5° each side of rangeline. Night range visible 1.5° each side of rangeline. Passing light visible all around.
FLORIDA - Seventh District							
TAMPA BAY (Chart 11416)							
Tampa Bay Cut B Channel							
Bishop Harbor							
60477	- OBSTRUCTION LIGHT	27-36-29.650N 082-34-14.580W	FI W 4s				NW on pile marked DANGER for support structure and piling. Private aid.
60478	<i>Terra Ceia Aquatic Preserve</i> Lighted Buoy A	27-36-03.190N 082-35-14.210W	FI Y 2s			Yellow.	Private aid.
60478.1	<i>Terra Ceia Aquatic Preserve</i> Lighted Buoy B	27-36-06.900N 082-35-08.300W	FI Y 2.5s			Yellow.	Private aid.
60478.2	<i>Terra Ceia Aquatic Preserve</i> Lighted Buoy C	27-36-09.200N 082-35-08.620W	FI Y 2.5s			Yellow.	Private aid.
60478.3	<i>Terra Ceia Aquatic Preserve</i> Lighted Buoy D	27-36-04.000N 082-35-15.000W	FI Y 4s			Yellow.	Private aid.
INTRACOASTAL WATERWAY (Florida) - Seventh District							
TAMPA BAY (Chart 11416)							
Tampa Bay Cut B Channel							
60480 22470	- OUTBOUND RANGE REAR LIGHT 1,759 yards, 217° from front light.	27-36-33.453N 082-38-48.386W	Iso W 6s (NIGHT) Iso W 6s (DAY)	73 70			Day range visible 0.5° each side of rangeline. Night range visible 1.5° each side of rangeline.
60485 22475	- Lighted Buoy 1B	27-38-13.529N 082-37-25.116W	FI G 2.5s		5	Green with yellow square.	
60490 22480	- INBOUND RANGE FRONT LIGHT	27-41-19.141N 082-34-40.446W	Q W (NIGHT) Q W (DAY)		18		AIS: MMSI 993672015 Visible 1.5° each side of range line. Lighted throughout 24 hours.
60495 22485	- INBOUND RANGE REAR LIGHT 1,708 yards, 037.7° from front light.	27-41-59.276N 082-34-05.573W	Iso W 6s (NIGHT) Iso W 6s (DAY)		57		AIS: MMSI 993672970 Visible 1.5° each side of rangeline. Lighted throughout 24 hours.
60500 22490	- Lighted Buoy 3B	27-39-03.222N 082-36-42.504W	FI G 4s		5	Green with yellow square.	
60505 22495	- Lighted Buoy 4B	27-38-59.828N 082-36-37.461W	FI R 4s		5	Red with yellow triangle.	
Point Pinellas Channel							
60510 24700	- LIGHT 1	27-40-58.420N 082-36-33.542W	FI G 2.5s	16	5	SG-SY on pile.	
60515 24705	- LIGHT 2	27-40-59.941N 082-36-28.994W	FI R 2.5s	16	5	TR-TY on pile.	
60520 24710	- LIGHT 3	27-41-41.265N 082-36-35.450W	Q G	16	4	SG-SY on pile.	
60525 24715	- LIGHT 4	27-41-40.523N 082-36-31.683W	Q R	16	5	TR-TY on pile.	
60525.5 24715.5	- LIGHT 5	27-42-30.050N 082-36-37.483W	FI G 4s	16	5	SG on pile.	
Boca Ciega Bay							
60530	- LIGHT 1	27-41-44.382N 082-36-50.149W	FI G 4s	16	5	SG-SY on pile.	

(1) No.	(2) Name and Location	(3) Position	(4) Characteristic	(5) Height	(6) Range	(7) Structure	(8) Remarks
INTRACOASTAL WATERWAY (Florida) - Seventh District							
TAMPA BAY (Chart 11416)							
Boca Ciega Bay							
60535	- Daybeacon 3	27-41-42.020N 082-37-41.695W				SG-SY on pile.	
60540	- Daybeacon 4	27-41-44.147N 082-37-44.605W				TR-TY on pile.	
60545	- LIGHT 6	27-41-43.170N 082-38-07.596W	FI R 4s	16	5	TR-TY on pile.	
60550	- Daybeacon 7	27-41-39.488N 082-38-32.108W				SG-SY on pile.	
60555	- Daybeacon 7A	27-41-38.638N 082-39-01.021W				SG-SY on pile.	
60560	- Daybeacon 8	27-41-40.436N 082-39-01.388W				TR-TY on pile.	
60565	- LIGHT 9	27-41-37.417N 082-39-22.483W	FI G 4s	16	5	SG-SY on pile.	
60570	- Daybeacon 10	27-41-39.367N 082-39-26.318W				TR-TY on pile.	
60575	- Daybeacon 11	27-41-34.987N 082-39-54.041W				SG-SY on pile.	
60580	- Daybeacon 13	27-41-34.543N 082-40-16.511W				SG-SY on pile.	
60585	- Daybeacon 13A	27-41-31.206N 082-40-58.371W				SG-SY on pile.	
Cats Point Channel							
60590	- Daybeacon 2	27-41-35.910N 082-41-02.044W				TR on pile.	
60595	- Daybeacon 3	27-41-47.412N 082-41-02.971W				SG on pile.	
60600	- Daybeacon 4	27-42-07.956N 082-41-00.369W				TR on pile.	
60605	- LIGHT 6	27-42-24.586N 082-41-01.193W	FI R 4s	12	5	TR on pile.	
60610	- Daybeacon 7	27-42-25.489N 082-41-05.059W				SG on pile.	
60615	- Daybeacon 8	27-42-32.903N 082-41-18.754W				TR on pile.	
60620	- Daybeacon 9	27-42-31.949N 082-41-21.484W				SG on pile.	
60625	- Daybeacon 10	27-42-37.194N 082-41-27.202W				TR on pile.	
Bayway Isles Channel							
60630	- Daybeacon 1	27-42-25.080N 082-42-12.600W				SG on pile.	Private aid.
60635	- Daybeacon 3	27-42-23.040N 082-42-20.580W				SG on pile.	Private aid.
60640	- Daybeacon 5	27-42-26.520N 082-42-21.900W				SG on pile.	Private aid.
60645	- Daybeacon 7	27-42-30.600N 082-42-23.580W				SG on pile.	Private aid.
60655	- Daybeacon 9	27-42-34.500N 082-42-23.400W				SG on pile.	Private aid.
60660	- Daybeacon 10	27-42-35.820N 082-42-22.440W				TR on pile.	Private aid.
60660.1	- Shoal Daybeacon A	27-42-36.330N 082-42-17.580W				NW on pile worded DANGER SHOAL.	Private aid.
60660.2	- Daybeacon 11	27-42-40.500N 082-42-24.060W				SG on pile.	Private aid.
60665	- Daybeacon 12	27-42-43.380N 082-42-22.620W				TR on pile.	Private aid.
60665.1	- Shoal Daybeacon B	27-42-44.340N 082-42-16.800W				NW on pile worded DANGER SHOAL.	Private aid.
60670	- Daybeacon 13	27-42-45.000N 082-42-25.020W				SG on pile.	Private aid.

(1) No.	(2) Name and Location	(3) Position	(4) Characteristic	(5) Height	(6) Range	(7) Structure	(8) Remarks
INTRACOASTAL WATERWAY (Florida) - Seventh District							
TAMPA BAY (Chart 11416)							
Cats Point Channel							
60675	- LIGHT 11	27-42-38.307N 082-41-32.119W	FI G 4s	16	5	SG on pile.	
60680	- LIGHT 12	27-43-10.299N 082-41-58.672W	FI R 4s	16	5	TR on pile.	
60685	- Daybeacon 13	27-43-15.287N 082-42-07.092W				SG on pile.	
60690	- Daybeacon 14	27-43-19.694N 082-42-11.602W				TR on pile.	
60695	- LIGHT 15	27-43-18.029N 082-42-11.519W	FI G 4s	16	5	SG on pile.	
Gulfport Yacht Basin Channel							
60700	- RANGE FRONT LIGHT	27-44-19.449N 082-41-41.028W	Iso R 2s	15		KRW on pile.	Private aid.
60705	- RANGE REAR LIGHT 200 yards, 035° from front light.	27-44-19.449N 082-41-41.028W	F R	39		KRW on pile.	Private aid.
60710	- Daybeacon 1	27-44-09.000N 082-41-50.250W				SG on pile.	Private aid.
60715	- Daybeacon 2	27-44-06.000N 082-41-48.000W				TR on pile.	Private aid.
60720	- Daybeacon 3	27-44-12.500N 082-41-49.000W				SG on pile.	Private aid.
60725	- Daybeacon 4	27-44-12.750N 082-41-45.000W				TR on pile.	Private aid.
Gulfport Yacht Club Channel							
60730	- Daybeacon 1	27-44-13.000N 082-41-47.000W				SG on pile.	Private aid.
60735	- Daybeacon 2	27-44-13.700N 082-41-44.000W				TR on pile.	Private aid.
60740	- Daybeacon 3	27-44-16.000N 082-41-49.500W				SG on pile.	Private aid.
60745	- Daybeacon 4	27-44-16.500N 082-41-49.000W				TR on pile.	Private aid.
TAMPA BAY ENTRANCE (Chart 11415)							
60750	CATS POINT CHANNEL LIGHT 16	27-44-04.101N 082-43-21.419W	FI R 4s	16	5	TR on pile.	
Pasadena Yacht Club Channel							
60755	- Daybeacon 1	27-44-10.602N 082-43-06.361W				SG on pile.	Private aid.
60760	- Daybeacon 3	27-44-16.302N 082-43-08.361W				SG on pile.	Private aid.
60765	- Daybeacon 5	27-44-18.901N 082-43-11.361W				SG on pile.	Private aid.
60770	- Daybeacon 6	27-44-23.101N 082-43-15.961W				TR on pile.	Private aid.
60775	- Daybeacon 7	27-44-29.001N 082-43-25.361W				SG on pile.	Private aid.
60780	- Daybeacon 9	27-44-32.101N 082-43-31.161W				SG on pile.	Private aid.
60785	- Daybeacon 11	27-44-37.601N 082-43-35.261W				SG on pile.	Private aid.
60790	- Daybeacon 12	27-44-40.700N 082-43-36.162W				TR on pile.	Private aid.
Cats Point Channel							
60795	- Daybeacon 17	27-43-54.764N 082-43-41.874W				SG on pile.	
TAMPA BAY TO PORT RICHEY (Chart 11411)							
Boca Ciega Bay							
60800	- Daybeacon 14	27-41-33.681N 082-41-00.887W				TR-TY on pile.	
60805	- LIGHT 15	27-41-31.124N 082-41-07.854W	FI G 4s	16	5	SG-SY on pile.	
60810	- Daybeacon 16	27-41-32.150N 082-41-26.259W				TR-TY on pile.	

(1) No.	(2) Name and Location	(3) Position	(4) Characteristic	(5) Height	(6) Range	(7) Structure	(8) Remarks
INTRACOASTAL WATERWAY (Florida) - Seventh District							
TAMPA BAY TO PORT RICHEY (Chart 11411)							
Boca Ciega Bay							
60815	- LIGHT 17	27-41-29.934N 082-41-35.912W	FI G 4s	16	5	SG-SY on pile.	
60820	- Daybeacon 18	27-41-30.463N 082-42-03.375W				TR-TY on pile.	
60825	- Daybeacon 20	27-41-27.541N 082-42-23.540W				TR-TY on pile.	
60830	- LIGHT 21	27-41-22.958N 082-42-49.321W	FI G 4s	16	5	SG-SY on pile.	
60835	- Daybeacon 22	27-41-32.635N 082-42-45.620W				TR-TY on pile.	
60840 25570	Pass-A-Grille Channel Daybeacon 14	27-41-42.444N 082-43-32.747W				TR-SY on pile.	
60845	- LIGHT 24	27-41-55.251N 082-43-27.707W	Q R	16	4	TR-TY on pile.	
60850	- Daybeacon 25	27-42-13.481N 082-43-31.426W				SG-SY on pile.	
Gulfport Channel							
60855	- Daybeacon 2	27-42-51.660N 082-43-28.107W				TR on pile.	
60860	- Daybeacon 3	27-43-08.831N 082-43-06.388W				SG on pile.	
Boca Ciega Bay							
60865	- LIGHT 26	27-42-54.193N 082-43-31.604W	FI R 4s	16	5	TR-TY on pile.	
60870	- Daybeacon 26A	27-43-01.627N 082-43-29.942W				TR-TY on pile.	
60875	- Daybeacon 27	27-43-13.444N 082-43-29.059W				SG-SY on pile.	
60880	- LIGHT 28	27-43-18.562N 082-43-26.113W	FI R 4s	12	5	TR-TY on pile.	
60885	- Daybeacon 29	27-43-21.452N 082-43-29.834W				SG-SY on pile.	
60890	- Daybeacon 30	27-43-41.642N 082-43-36.920W				TR-TY on pile.	
60895	- Daybeacon 31	27-44-00.788N 082-43-49.043W				SG-SY on pile.	
60900	- LIGHT 32	27-43-57.089N 082-43-43.797W	Q R	16	4	TR-TY on pile.	
60905	- Daybeacon 33	27-44-18.041N 082-43-58.181W				SG-SY on pile.	
60910	- LIGHT 34	27-44-23.313N 082-43-57.810W	FI R 4s	16	5	TR-TY on pile.	
60915	- Daybeacon 35	27-44-23.648N 082-44-01.730W				SG-SY on pile.	
Lighthouse Harbor							
60920	- Daybeacon 1	27-44-52.100N 082-44-02.362W				SG on pile.	Private aid.
60925	- Daybeacon 2	27-44-53.000N 082-44-01.262W				TR on pile.	Private aid.
60930	- Daybeacon 3	27-44-55.100N 082-44-04.262W				SG on pile.	Private aid.
60935	- Daybeacon 4	27-44-55.200N 082-44-02.462W				TR on pile.	Private aid.
60940	- Daybeacon 4A	27-44-57.100N 082-44-03.862W				TR on pile.	Private aid.
60945	- Daybeacon 5	27-44-57.200N 082-44-04.962W				SG on pile.	Private aid.
60950	- Daybeacon 6	27-45-00.000N 082-44-05.262W				TR on pile.	Private aid.
60955	- Daybeacon 8	27-45-02.100N 082-44-07.362W				TR on pile.	Private aid.
60960	- Daybeacon 9	27-45-02.200N 082-44-09.362W				SG on pile.	Private aid.

(1) No.	(2) Name and Location	(3) Position	(4) Characteristic	(5) Height	(6) Range	(7) Structure	(8) Remarks
INTRACOASTAL WATERWAY (Florida) - Seventh District							
TAMPA BAY TO PORT RICHEY (Chart 11411)							
Boca Ciega Bay							
Lighthouse Harbor							
60965	- Daybeacon 10	27-45-04.100N 082-44-09.362W				TR on pile.	Private aid.
60970	- Daybeacon 11	27-45-04.200N 082-44-11.162W				SG on pile.	Private aid.
South Pasadena Marina							
60975	- Daybeacon 2	27-44-35.801N 082-44-08.062W				TR on pile.	Private aid.
60980	- Daybeacon 4	27-44-38.601N 082-43-58.562W				TR on pile.	Private aid.
60985	- Daybeacon 6	27-44-45.100N 082-43-58.562W				TR on pile.	Private aid.
60985.01	- Daybeacon 6A	27-44-42.600N 082-43-57.600W				TR on pile.	Private aid.
60990	- Daybeacon 7	27-44-45.600N 082-43-59.162W				SG on pile.	Private aid.
60995	- Daybeacon 8	27-44-50.400N 082-43-56.462W				TR on pile.	Private aid.
61000	- Daybeacon 9	27-44-50.400N 082-43-56.462W				SG on pile.	Private aid.
61005	- Daybeacon 10	27-44-55.100N 082-43-52.862W				TR on pile.	Private aid.
61010	- Daybeacon 11	27-44-55.800N 082-43-52.862W				SG on pile.	Private aid.
61010.01	- Daybeacon 12	27-44-55.200N 082-43-52.800W				TR on pile.	Private aid.
61015	- Daybeacon 13	27-44-59.700N 082-43-55.162W				SG on pile.	Private aid.
61020	- Daybeacon 15	27-45-01.800N 082-43-56.662W				SG on pile.	Private aid.
61025	- Daybeacon 17	27-45-15.999N 082-43-58.162W				SG on pile.	Private aid.
Boca Ciega Key							
61030	Boca Ciega Bay Daybeacon 37	27-44-33.914N 082-44-15.188W				SG-SY on pile.	
61035	BOCA CIEGA BAY LIGHT 38	27-44-38.244N 082-44-17.162W	FI R 4s	16	5	TR-TY on pile.	
61040	Boca Ciega Bay Daybeacon 39	27-44-38.198N 082-44-23.873W				SG-SY on pile.	
Treasure Island							
61045	- Daybeacon 2	27-44-50.086N 082-44-56.551W				TR-TY on pile.	
61050	- LIGHT 3	27-44-50.885N 082-45-03.592W	FI G 4s	16	5	SG-SY on pile.	
61055	- Daybeacon 4	27-44-54.609N 082-45-02.847W				TR-TY on pile.	
61060	- Daybeacon 6	27-45-10.205N 082-45-12.952W				TR-TY on pile.	
61065	- Daybeacon 8	27-45-30.725N 082-45-24.652W				TR-TY on pile.	
61070	- LIGHT 9	27-45-31.189N 082-45-28.759W	FI G 4s	16	5	SG-SY on pile.	
61075	- Daybeacon 10	27-45-38.024N 082-45-26.205W				TR-TY on pile.	
61080	- LIGHT 11	27-45-44.084N 082-45-25.485W	FI G 4s	16	5	SG-SY on pile.	
61085	- Daybeacon 12	27-45-44.698N 082-45-21.421W				TR-TY on pile.	
61090	- Daybeacon 13	27-45-55.307N 082-45-16.026W				SG-SY on pile.	
61095	- LIGHT 14	27-45-57.757N 082-45-10.989W	FI R 4s	16	5	TR-TY on pile.	
61100	- Daybeacon 15	27-46-25.784N 082-45-13.193W				SG-SY on pile.	

(1) No.	(2) Name and Location	(3) Position	(4) Characteristic	(5) Height	(6) Range	(7) Structure	(8) Remarks
INTRACOASTAL WATERWAY (Florida) - Seventh District							
TAMPA BAY TO PORT RICHEY (Chart 11411)							
Boca Ciega Bay							
Treasure Island							
61105	- LIGHT 16	27-46-29.506N 082-45-11.453W	FI R 4s	16	5	TR-TY on pile.	
61110	- Daybeacon 17	27-46-33.899N 082-45-15.518W				SG-SY on pile.	
61115	- Daybeacon 19	27-46-51.997N 082-45-25.149W				SG-SY on pile.	
61120	- Daybeacon 21	27-47-16.537N 082-45-37.929W				SG-SY on pile.	
Jungle Estates							
61125	- Daybeacon 1	27-47-16.695N 082-45-31.364W				SG on pile.	Private aid.
61130	- Daybeacon 2	27-47-15.295N 082-45-31.664W				TR on pile.	Private aid.
61135	- Daybeacon 3	27-47-17.495N 082-45-26.564W				SG on pile.	Private aid.
61140	- Daybeacon 4	27-47-16.395N 082-45-26.164W				TR on pile.	Private aid.
61145	- Daybeacon 5	27-47-18.095N 082-45-22.164W				SG on pile.	Private aid.
61150	- Daybeacon 6	27-47-16.995N 082-45-21.864W				TR on pile.	Private aid.
Treasure Island							
61155	- LIGHT 22	27-47-21.224N 082-45-38.093W	FI R 4s	16	5	TR-TY on pile.	
61160	- Daybeacon 23	27-47-22.956N 082-45-42.690W				SG-SY on pile.	
Jungle Beach							
61165	- Daybeacon 1	27-47-29.200N 082-45-49.050W				SG on pile.	Private aid.
61170	- Daybeacon 2	27-47-28.450N 082-45-48.500W				TR on pile.	Private aid.
61175	- Daybeacon 3	27-47-33.000N 082-45-41.200W				SG on pile.	Private aid.
61180	- Daybeacon 4	27-47-32.500N 082-45-41.100W				TR on pile.	Private aid.
61185	- Daybeacon 5	27-47-34.900N 082-45-36.850W				SG on pile.	Private aid.
61190	- Daybeacon 6	27-47-32.850N 082-45-36.000W				TR on pile.	Private aid.
61195	- Daybeacon 7	27-47-37.950N 082-45-31.800W				SG on pile.	Private aid.
61200	- Daybeacon 8	27-47-36.000N 082-45-31.000W				TR on pile.	Private aid.
61205	- Daybeacon 9	27-47-39.000N 082-45-27.000W				SG on pile.	Private aid.
61210	- Daybeacon 10	27-47-37.500N 082-45-26.800W				TR on pile.	Private aid.
61215	- Daybeacon 11	27-47-40.000N 082-45-23.400W				SG on pile.	Private aid.
61220	- Daybeacon 12	27-47-38.000N 082-45-24.000W				TR on pile.	Private aid.
Bay Pines Channel							
61225	- Daybeacon 1	27-47-34.894N 082-45-50.365W				SG on pile.	Private aid.
61230	- Daybeacon 3	27-47-38.594N 082-45-50.365W				SG on pile.	Private aid.
61235	- Daybeacon 5	27-47-42.294N 082-45-48.365W				SG on pile.	Private aid.
61240	- Daybeacon 7	27-47-46.693N 082-45-50.365W				SG on pile.	Private aid.
61245	- Daybeacon 9	27-47-49.893N 082-45-51.365W				SG on pile.	Private aid.

(1) No.	(2) Name and Location	(3) Position	(4) Characteristic	(5) Height	(6) Range	(7) Structure	(8) Remarks
INTRACOASTAL WATERWAY (Florida) - Seventh District							
TAMPA BAY TO PORT RICHEY (Chart 11411)							
Boca Ciega Bay							
Bay Pines Channel							
61250	- Daybeacon 11	27-47-54.593N 082-45-52.465W				SG on pile.	Private aid.
61255	- Daybeacon 13	27-48-00.793N 082-45-55.165W				SG on pile.	Private aid.
61260	- Daybeacon 15	27-48-04.193N 082-45-56.665W				SG on pile.	Private aid.
61265	- Daybeacon 16	27-48-06.393N 082-45-55.565W				TR on pile.	Private aid.
61270	- Daybeacon 18	27-48-07.093N 082-45-58.365W				TR on pile.	Private aid.
61275	- Daybeacon 19	27-48-10.093N 082-46-03.665W				SG on pile.	Private aid.
61280	- Daybeacon 20	27-48-08.693N 082-45-59.665W				TR on pile.	Private aid.
61285	- Daybeacon 21	27-48-11.593N 082-46-00.065W				SG on pile.	Private aid.
61290	- Daybeacon 23	27-48-15.292N 082-45-55.565W				SG on pile.	Private aid.
61295	- Daybeacon 25	27-48-20.092N 082-45-53.365W				SG on pile.	Private aid.
61300	- Daybeacon 27	27-48-24.992N 082-45-51.365W				SG on pile.	Private aid.
61305	- Daybeacon 29	27-48-28.792N 082-45-49.865W				SG on pile.	Private aid.
61310	- Daybeacon 31	27-48-41.092N 082-45-51.765W				SG on pile.	Private aid.
61313	Bay Pines Marina Daybeacon 1	27-48-49.600N 082-45-52.700W				SG on pile.	Private aid.
61315	Bay Pines Marina Daybeacon 2	27-48-50.591N 082-45-49.865W				TR on pile.	Private aid.
61320	Bay Pines Marina Daybeacon 4	27-48-52.091N 082-45-50.365W				TR on pile.	Private aid.
61325	Bay Pines Marina Daybeacon 6	27-48-54.091N 082-45-50.365W				TR on pile.	Private aid.
War Veterans Memorial Park							
61330	- Daybeacon 1	27-48-40.492N 082-45-53.365W				SG on pile.	Private aid.
61335	- Daybeacon 2	27-48-40.692N 082-45-53.465W				TR on pile.	Private aid.
61340	- Daybeacon 3	27-48-41.092N 082-45-57.365W				SG on pile.	Private aid.
61345	- Daybeacon 4	27-48-41.492N 082-45-57.265W				TR on pile.	Private aid.
61350	- Daybeacon 5	27-48-41.591N 082-46-02.465W				SG on pile.	Private aid.
61355	- Daybeacon 6	27-48-41.991N 082-46-02.465W				TR on pile.	Private aid.
Sand Key							
61360	- Daybeacon 1	27-47-40.101N 082-46-07.513W				SG-SY on pile.	
61365	- Daybeacon 2	27-47-48.957N 082-46-18.556W				TR-TY on pile.	
61370	- Daybeacon 3	27-47-55.886N 082-46-30.639W				SG-SY on pile.	
61375	- LIGHT 4	27-48-02.465N 082-46-37.012W	FIR 4s	12	5	TR-TY on pile.	
61380	- Daybeacon 5	27-48-13.777N 082-46-54.749W				SG-SY on pile.	
61385	- LIGHT 6	27-48-17.762N 082-46-59.038W	FIR 4s	16	5	TR-TY on pile.	
61390	- Daybeacon 7	27-48-15.450N 082-47-03.944W				SG-SY on pile.	

(1) No.	(2) Name and Location	(3) Position	(4) Characteristic	(5) Height	(6) Range	(7) Structure	(8) Remarks
INTRACOASTAL WATERWAY (Florida) - Seventh District							
TAMPA BAY TO PORT RICHEY (Chart 11411)							
Boca Ciega Bay							
Sand Key							
61395	- Daybeacon 8	27-48-15.819N 082-47-20.896W				TR-TY on pile.	
61400	- LIGHT 9	27-48-13.214N 082-47-26.586W	FI G 4s	16	5	SG-SY on pile.	
61405	- Daybeacon 10	27-48-17.774N 082-47-30.306W				TR-TY on pile.	
61410	- LIGHT 13	27-48-31.244N 082-47-51.503W	FI G 4s	16	5	SG-SY on pile.	
61415	- Daybeacon 14	27-48-37.489N 082-47-53.051W				TR-TY on pile.	
61420	- Daybeacon 15	27-48-43.940N 082-48-01.479W				SG-SY on pile.	
61425	- LIGHT 16	27-48-44.780N 082-47-58.779W	FI R 4s	16	5	TR-TY on pile.	
61430	- Daybeacon 17	27-48-59.540N 082-48-17.919W				SG-SY on pile.	
61435	- Daybeacon 18	27-49-16.640N 082-48-34.119W				TR-TY on pile.	
61440	- Daybeacon 19	27-49-15.560N 082-48-35.559W				SG-SY on pile.	
61440.5	- Daybeacon 19A	27-49-25.420N 082-48-46.823W				SG-SY on pile.	
61445	- Daybeacon 20	27-49-26.600N 082-48-45.579W				TR-TY on pile.	
61450	- Daybeacon 21	27-49-36.680N 082-48-59.019W				SG-SY on pile.	
61450.5	- Daybeacon 22	27-49-38.479N 082-48-58.212W				TR-TY on pile.	
61455	- Daybeacon 23	27-49-47.533N 082-49-10.792W				SG-SY on pile.	
61460	- LIGHT 24	27-49-51.411N 082-49-12.559W	FI R 4s	16	5	TR-TY on pile.	
61465	- Daybeacon 25	27-49-51.248N 082-49-16.181W				SG-SY on pile.	
61465.5	- Daybeacon 26	27-49-57.767N 082-49-25.460W				TR-TY on pile.	
61470	- Daybeacon 27	27-49-56.336N 082-49-26.525W				SG-SY on pile.	
Boca Ciega Bay to Anclote Anchorage							
61475	The Narrows Daybeacon 1	27-49-59.257N 082-49-34.169W				SG-SY on pile.	
61480	THE NARROWS LIGHT 2	27-50-01.627N 082-49-35.116W	FI R 4s	16	5	TR-TY on pile.	
61485	The Narrows Daybeacon 3	27-50-00.330N 082-49-38.840W				SG-SY on pile.	
61490	The Narrows Daybeacon 4	27-50-04.119N 082-49-52.852W				TR-TY on pile.	
61495	The Narrows Daybeacon 6	27-50-05.420N 082-49-57.039W				TR-TY on pile.	
61500	THE NARROWS LIGHT 5	27-50-03.465N 082-49-58.554W	FI G 4s	16	5	SG-SY on pile.	
61505	The Narrows Daybeacon 7	27-50-06.883N 082-50-01.072W				SG-SY on pile.	
61510	The Narrows Daybeacon 9	27-50-22.397N 082-50-13.148W				SG-SY on pile.	
61515	The Narrows Daybeacon 10	27-50-26.339N 082-50-14.497W				TR-TY on pile.	
61520	The Narrows Daybeacon 12	27-50-35.096N 082-50-16.725W				TR-TY on pile.	
61525	THE NARROWS LIGHT 11	27-50-28.796N 082-50-17.505W	Q G		4	SG-SY on pile.	
61530	The Narrows Daybeacon 15	27-50-43.934N 082-50-20.753W				SG-SY on pile.	

(1) No.	(2) Name and Location	(3) Position	(4) Characteristic	(5) Height	(6) Range	(7) Structure	(8) Remarks
INTRACOASTAL WATERWAY (Florida) - Seventh District							
TAMPA BAY TO PORT RICHEY (Chart 11411)							
Boca Ciega Bay to Anclote Anchorage							
61535	The Narrows Daybeacon 14	27-50-41.570N 082-50-17.265W				TR on pile.	
61540	THE NARROWS LIGHT 17	27-50-50.750N 082-50-26.985W	FI G 4s	16	5	SG-SY on pile.	
61545	The Narrows Daybeacon 18	27-50-55.119N 082-50-26.335W				TR-TY on pile.	
61550	The Narrows Daybeacon 19	27-51-06.892N 082-50-31.082W				SG-SY on pile.	
61555	The Narrows Daybeacon 20	27-51-09.346N 082-50-30.225W				TR-TY on pile.	
61560	The Narrows Daybeacon 21	27-51-13.761N 082-50-33.323W				SG-SY on pile.	
61565	The Narrows Daybeacon 22	27-51-26.123N 082-50-35.496W				TR-TY on pile.	
61570	The Narrows Daybeacon 23	27-51-34.838N 082-50-38.829W				SG-SY on pile.	
61575	THE NARROWS LIGHT 24	27-51-41.084N 082-50-40.013W	Q R	16	4	TR-TY on pile.	
61580	The Narrows Daybeacon 25	27-51-43.957N 082-50-42.489W				SG-SY on pile.	
61585	The Narrows Daybeacon 26	27-51-53.695N 082-50-47.270W				TR-TY on pile.	
61590	THE NARROWS LIGHT 27	27-51-53.127N 082-50-48.419W	FI G 4s	16	5	SG-SY on pile.	
61595	The Narrows Daybeacon 27A	27-52-07.566N 082-50-54.241W				SG-SY on pile.	
61600	THE NARROWS LIGHT 27B	27-52-15.378N 082-50-57.269W	FI G 4s	16	5	SG-SY on pile.	
61605	The Narrows Daybeacon 28	27-52-15.324N 082-50-56.286W				TR-TY on pile.	
61610	THE NARROWS LIGHT 29	27-52-20.127N 082-50-58.739W	FI G 2.5s	16	5	SG-SY on pile.	
61615	The Narrows Daybeacon 30	27-52-23.984N 082-50-57.765W				TR-TY on pile.	
61620	The Narrows Daybeacon 30A	27-52-33.621N 082-50-58.364W				TR-TY on pile.	
61625	THE NARROWS LIGHT 31	27-52-38.117N 082-50-59.955W	FI G 4s	16	5	SG-SY on pile.	
61630	The Narrows Daybeacon 32	27-52-42.289N 082-50-56.779W				TR-TY on pile.	
61635	THE NARROWS LIGHT 33	27-52-51.644N 082-50-52.665W	FI G 4s	16	5	SG-SY on pile.	
61640	The Narrows Daybeacon 34	27-52-50.971N 082-50-51.329W				TR-TY on pile.	
61645	The Narrows Daybeacon 35	27-53-05.864N 082-50-39.798W				SG-SY on pile.	
61650	THE NARROWS LIGHT 36	27-53-07.646N 082-50-35.922W	FI R 4s	16	5	TR-TY on pile.	
61655	The Narrows Daybeacon 37	27-53-12.260N 082-50-34.992W				SG-SY on pile.	
61660	The Narrows Daybeacon 38	27-53-21.242N 082-50-29.118W				TR-TY on pile.	
61665	The Narrows Daybeacon 39	27-53-35.737N 082-50-22.409W				SG-SY on pile.	
61670	The Narrows Daybeacon 40	27-53-36.800N 082-50-21.078W				TR-TY on pile.	
61675	The Narrows Daybeacon 41	27-53-46.190N 082-50-17.796W				SG-SY on pile.	
61680	THE NARROWS LIGHT 42	27-53-46.688N 082-50-15.498W	FI R 4s	16	5	TR-TY on pile.	
61685	The Narrows Daybeacon 44	27-54-02.066N 082-50-10.284W				TR-TY on pile.	
61690	The Narrows Daybeacon 45	27-54-16.586N 082-50-07.734W				SG-SY on pile.	

(1) No.	(2) Name and Location	(3) Position	(4) Characteristic	(5) Height	(6) Range	(7) Structure	(8) Remarks
INTRACOASTAL WATERWAY (Florida) - Seventh District							
TAMPA BAY TO PORT RICHEY (Chart 11411)							
Boca Ciega Bay to Anclote Anchorage							
61695	The Narrows Daybeacon 46	27-54-29.377N 082-50-01.469W				TR-TY on pile.	
61700	THE NARROWS LIGHT 47	27-54-47.684N 082-49-57.549W	FI G 4s	16	5	SG-SY on pile.	
Clearwater Harbor							
61705	- Daybeacon 1	27-55-27.063N 082-49-40.509W				SG-SY on pile.	
61710	- Daybeacon 1A	27-55-33.983N 082-49-37.116W				SG-SY on pile.	
61715	- Daybeacon 2	27-55-26.883N 082-49-38.829W				TR-TY on pile.	
61720	- Daybeacon 3	27-55-41.010N 082-49-34.320W				SG-SY on pile.	
61725	- LIGHT 4	27-55-41.150N 082-49-32.333W	FI R 4s	16	5	TY on pile.	
61730	- Daybeacon 5	27-56-08.363N 082-49-21.936W				SG-SY on pile.	
61735	- Daybeacon 6	27-56-07.763N 082-49-19.835W				TR-TY on pile.	
Belleview Island							
61740	Belleview Island Daybeacon 1	27-56-23.074N 082-49-05.371W				SG on pile.	Private aid.
61745	Belleview Island Daybeacon 2	27-56-20.074N 082-48-59.371W				TR on pile.	Private aid.
61750	Belleview Island Daybeacon 3	27-56-27.074N 082-48-57.370W				SG on pile.	Private aid.
61755	Belleview Island Daybeacon 4	27-56-31.074N 082-48-52.370W				TR on pile.	Private aid.
61760	Belleview Island Daybeacon 5	27-56-41.074N 082-48-50.370W				SG on pile.	Private aid.
Clearwater Harbor							
61765	- LIGHT 7	27-56-32.988N 082-49-11.941W	FI G 4s	16	5	SG-SY on pile.	
61770	- Daybeacon 8	27-56-32.423N 082-49-09.952W				TR-TY on pile.	
61775	- Daybeacon 8A	27-56-41.243N 082-49-04.776W				TR-TY on pile.	
61780	- LIGHT 10	27-56-52.418N 082-48-58.105W	FI R 4s	15	5	TR-TY on pile.	
61785	- Daybeacon 11	27-57-07.577N 082-48-51.410W				SG-SY on pile.	
61790	- LIGHT 12	27-57-30.382N 082-48-36.158W	FI R 4s	16	4	TR-TY on pile.	
61795	- Daybeacon 13	27-57-36.548N 082-48-34.595W				SG-SY on pile.	
61800	- LIGHT 14	27-58-07.621N 082-48-14.437W	FI R 4s	16	5	TR-TY on pile.	
61805	CLEARWATER WRECK LIGHT WR14A	27-58-14.523N 082-48-14.229W	Q R	10	3	TR-TY on pile.	
61810	Seminole Launch Channel Daybeacon 2	27-58-26.070N 082-48-12.369W				TR on pile.	Private aid.
61815	Seminole Launch Channel Daybeacon 4	27-58-25.070N 082-48-09.869W				TR on pile.	Private aid.
61820	- LIGHT 15	27-58-29.605N 082-48-15.015W	FI G 2.5s	16	5	SY on pile.	
61825	- Daybeacon 15A	27-58-38.485N 082-48-12.201W				SG-SY on pile.	
61830	- Daybeacon 16	27-58-29.163N 082-48-13.209W				TR-TY on pile.	
61835	- Daybeacon 17	27-58-44.895N 082-48-11.041W				SG-SY on pile.	
61840	- LIGHT 18	27-59-07.503N 082-48-03.969W	FI R 4s	16	5	TR-TY on pile.	

(1) No.	(2) Name and Location	(3) Position	(4) Characteristic	(5) Height	(6) Range	(7) Structure	(8) Remarks
INTRACOASTAL WATERWAY (Florida) - Seventh District							
TAMPA BAY TO PORT RICHEY (Chart 11411)							
Boca Ciega Bay to Anclote Anchorage							
Clearwater Harbor							
61845	- Daybeacon 19	27-59-07.683N 082-48-05.709W				SG-SY on pile.	
61847	- Daybeacon 20	27-59-24.597N 082-48-02.912W				TR-TY on pile.	
St. Joseph Sound							
61850	St Joseph Sound Daybeacon 1	27-59-28.991N 082-48-04.001W				SG-SY on pile.	
61855	St Joseph Sound Daybeacon 2	27-59-52.515N 082-48-00.188W				TR-TY on pile.	
61860	St Joseph Sound Daybeacon 3	28-00-12.709N 082-47-59.719W				SG-SY on pile.	
61865	ST JOSEPH SOUND LIGHT 4	28-00-33.197N 082-47-56.490W	F I R 4s	12	5	TR-TY on pile.	
61870	St Joseph Sound Daybeacon 5	28-00-34.803N 082-47-57.969W				SG-SY on pile.	
61875	St Joseph Sound Daybeacon 7	28-00-56.943N 082-47-56.409W				SG-SY on pile.	
61880	St Joseph Sound Daybeacon 8	28-01-18.850N 082-47-52.825W				TR-TY on pile.	
61885	St Joseph Sound Daybeacon 9	28-01-40.837N 082-47-52.869W				SG-SY on pile.	
61890	St Joseph Sound Daybeacon 10	28-02-01.643N 082-47-49.261W				TR-TY on pile.	
61895	ST JOSEPH SOUND LIGHT 11	28-02-17.386N 082-47-49.607W	F I G 4s	16	5	SG-SY on pile.	
61900	ST JOSEPH SOUND LIGHT 12	28-02-15.307N 082-47-49.097W	Q R	16	4	TR-TY on pile.	
Caladesi Island Channel							
61905	- Daybeacon 1	28-02-25.061N 082-48-50.371W				SG on pile.	Private aid.
61910	- LIGHT 2	28-02-24.061N 082-48-44.470W	F I R 4s			TR on dolphin.	Private aid.
61915	- Daybeacon 3	28-02-19.062N 082-48-43.270W				SG on pile.	Private aid.
61920	- Daybeacon 4	28-02-17.062N 082-48-49.870W				TR on pile.	Private aid.
61925	- Daybeacon 5	28-02-11.562N 082-48-46.470W				SG on pile.	Private aid.
61930	- Daybeacon 6	28-02-07.762N 082-48-52.171W				TR on pile.	Private aid.
61935	- Daybeacon 7	28-02-02.062N 082-48-57.171W				SG on pile.	Private aid.
61940	- Daybeacon 8	28-01-55.062N 082-48-57.171W				TR on pile.	Private aid.
61945	- Daybeacon 9	28-01-50.463N 082-48-55.571W				SG on pile.	Private aid.
61950	- Daybeacon 11					SG on pile.	Private aid.
61955	- Daybeacon 12					TR on pile.	Private aid.
St. Joseph Sound							
61960	ST JOSEPH SOUND LIGHT 14	28-02-44.523N 082-47-42.429W	F I R 4s	16	5	TR-TY on pile.	
61965	St Joseph Sound Daybeacon 13	28-02-39.457N 082-47-45.129W				SG-SY on pile.	
61970	St Joseph Sound Daybeacon 15	28-02-48.552N 082-47-44.004W				SG-SY on pile.	
Marker 1 Marina Channel							
61975	- Daybeacon 1	28-02-56.661N 082-47-39.068W				SG on pile.	Private aid.
61980	- Daybeacon 2	28-02-54.761N 082-47-39.168W				TR on pile.	Private aid.
61985	- Daybeacon 3	28-02-56.361N 082-47-29.068W				SG on pile.	Private aid.

(1) No.	(2) Name and Location	(3) Position	(4) Characteristic	(5) Height	(6) Range	(7) Structure	(8) Remarks
INTRACOASTAL WATERWAY (Florida) - Seventh District							
TAMPA BAY TO PORT RICHEY (Chart 11411)							
Boca Ciega Bay to Anclote Anchorage							
Marker 1 Marina Channel							
61990	- Daybeacon 4	28-02-53.961N 082-47-29.268W				TR on pile.	Private aid.
61995	- Daybeacon 5	28-02-55.361N 082-47-19.668W				SG on pile.	Private aid.
62000	- Daybeacon 6	28-02-54.061N 082-47-19.368W				TR on pile.	Private aid.
62005	- Daybeacon 7	28-02-55.061N 082-47-15.368W				SG on pile.	Private aid.
62010	- Daybeacon 8	28-02-54.061N 082-47-15.368W				TR on pile.	Private aid.
St. Joseph Sound							
62020	St Joseph Sound Daybeacon 17	28-03-21.082N 082-47-44.939W				SG-SY on pile.	
62025	ST JOSEPH SOUND LIGHT 18	28-03-24.202N 082-47-42.599W	FI R 4s	16	5	TR-TY on pile.	
62030	St Joseph Sound Daybeacon 19	28-03-27.082N 082-47-46.499W				SG-SY on pile.	
62035	St Joseph Sound Daybeacon 21	28-03-45.044N 082-47-57.003W				SG-SY on pile.	
62040	St Joseph Sound Daybeacon 22	28-04-01.042N 082-48-05.699W				TR-TY on pile.	
62045	ST JOSEPH SOUND LIGHT 23	28-04-03.440N 082-48-08.036W	FI G 4s	16	5	SG-SY on pile.	
62046	North Pinellas County Reef Buoy A	28-03-03.000N 083-00-52.500W				Yellow can.	Private aid.
62047	North Pinellas County Reef Buoy B	28-03-30.000N 083-00-37.500W				Yellow can.	Private aid.
62048	North Pinellas County Reef Buoy C	28-02-00.300N 083-00-52.500W				Yellow can.	Private aid.
62049	North Pinellas County Buoy D	28-02-30.000N 083-00-37.500W				Yellow can.	Private aid.
62049.1	Veterans Memorial Reef Mooring Buoy A	28-03-07.620N 083-00-39.540W				White with blue band.	Private aid.
62049.2	Veterans Memorial Reef Mooring Buoy B	28-03-06.300N 083-00-39.120W				White with blue band.	Private aid.
62049.3	Veterans Memorial Reef Mooring Buoy C	28-03-06.600N 083-00-38.460W				White with blue band.	Private aid.
62049.4	Veterans Memorial Reef Mooring Buoy D	28-03-07.020N 083-00-37.800W				White with blue band.	Private aid.
Ozona Channel							
62050	- LIGHT 2	28-04-11.717N 082-48-08.856W	FI R 4s	16	5	TR on pile.	
62055	- Daybeacon 3	28-04-13.637N 082-48-09.096W				SG on pile.	
62060	- Daybeacon 4	28-04-12.185N 082-47-44.512W				TR on pile.	
62065	- Daybeacon 5	28-04-13.685N 082-47-44.446W				SG on pile.	
62070	- Daybeacon 6	28-04-12.181N 082-47-20.213W				TR on pile.	
62075	- Daybeacon 7	28-04-13.745N 082-47-20.146W				SG on pile.	
62080	- Daybeacon 7A	28-04-13.451N 082-47-02.741W				SG on pile.	
62085	- Daybeacon 8	28-04-12.137N 082-46-54.636W				TR on pile.	
62090	- Daybeacon 9	28-04-13.631N 082-46-54.641W				SG on pile.	
St. Joseph Sound							
62095	St Joseph Sound Daybeacon 26	28-04-34.402N 082-48-16.799W				TR-TY on pile.	
62100	St Joseph Sound Daybeacon 27	28-05-00.269N 082-48-27.807W				SG-SY on pile.	

(1) No.	(2) Name and Location	(3) Position	(4) Characteristic	(5) Height	(6) Range	(7) Structure	(8) Remarks
INTRACOASTAL WATERWAY (Florida) - Seventh District							
TAMPA BAY TO PORT RICHEY (Chart 11411)							
Boca Ciega Bay to Anclote Anchorage							
St. Joseph Sound							
62105	St Joseph Sound Daybeacon 28	28-05-22.522N 082-48-33.599W				TR-TY on pile.	
62110	St Joseph Sound Daybeacon 29	28-05-45.382N 082-48-43.439W				SG-SY on pile.	
62115	St Joseph Sound Daybeacon 30	28-06-10.822N 082-48-50.579W				TR-TY on pile.	
62120	ST JOSEPH SOUND LIGHT 31	28-06-35.002N 082-49-00.899W	Fl G 4s	16	5	SG-SY on pile.	
Tarpon Cove							
62125	- Daybeacon 1	28-06-45.751N 082-48-59.671W				SG on pile.	Private aid.
62130	- Daybeacon 2	28-06-42.352N 082-48-59.071W				TR on pile.	Private aid.
62135	- Daybeacon 3	28-06-47.751N 082-48-46.671W				SG on pile.	Private aid.
62140	- Daybeacon 4	28-06-44.352N 082-48-46.071W				TR on pile.	Private aid.
62145	- Daybeacon 5	28-06-51.752N 082-48-22.670W				SG on pile.	Private aid.
62150	- Daybeacon 6	28-06-48.352N 082-48-22.070W				TR on pile.	Private aid.
62155	- Daybeacon 7	28-06-55.752N 082-47-59.669W				SG on pile.	Private aid.
62160	- Daybeacon 8	28-06-52.352N 082-47-59.069W				TR on pile.	Private aid.
62165	- Daybeacon 9	28-06-57.960N 082-47-37.020W				SG on pile.	Private aid.
62170	- Daybeacon 10	28-06-57.120N 082-47-36.600W				TR on pile.	Private aid.
62175	- Daybeacon 12	28-06-59.400N 082-47-31.620W				TR on pile.	Private aid.
62180	- Daybeacon 13	28-07-03.480N 082-47-25.080W				SG on pile.	Private aid.
62185	- Daybeacon 14	28-07-02.580N 082-47-25.380W				TR on pile.	Private aid.
62190	- Daybeacon 15	28-07-05.220N 082-47-21.480W				SG on pile.	Private aid.
62195	- Daybeacon 16	28-07-06.180N 082-47-18.180W				TR on pile.	Private aid.
62200	- Daybeacon 17	28-07-08.100N 082-47-15.660W				SG on pile.	Private aid.
62205	- Daybeacon 18	28-07-08.340N 082-47-13.620W				TR on pile.	Private aid.
62210	- Daybeacon 19	28-07-10.140N 082-47-11.340W				SG on pile.	Private aid.
62215	- Daybeacon 20	28-07-10.680N 082-47-08.700W				TR on pile.	Private aid.
62220	- Daybeacon 22	28-07-13.020N 082-47-04.140W				TR on pile.	Private aid.
62225	- Daybeacon 23	28-07-14.280N 082-47-02.940W				SG on pile.	Private aid.
62230	- Daybeacon 24	28-07-15.300N 082-46-59.520W				TR on pile.	Private aid.
62235	- Daybeacon 25	28-07-17.820N 082-46-55.800W				SG on pile.	Private aid.
62240	- Daybeacon 26	28-07-17.220N 082-46-55.440W				TR on pile.	Private aid.
62245	- Daybeacon 27	28-07-19.200N 082-46-51.540W				SQ on pile.	Private aid.
62246	- Daybeacon 28	28-07-19.440N 082-46-51.300W				TR on pile.	Private aid.
62247	- Daybeacon 30	28-07-20.340N 082-46-49.380W				TR on pile.	Private aid.

(1) No.	(2) Name and Location	(3) Position	(4) Characteristic	(5) Height	(6) Range	(7) Structure	(8) Remarks
INTRACOASTAL WATERWAY (Florida) - Seventh District							
TAMPA BAY TO PORT RICHEY (Chart 11411)							
Boca Ciega Bay to Anclote Anchorage							
Tarpon Cove							
62248	- Shoal Daybeacon	28-07-20.880N 082-46-49.380W				NW on pile worded DANGER SHOAL.	Private aid.
St. Joseph Sound							
62250	St Joseph Sound Daybeacon 32	28-06-35.422N 082-48-59.159W				TR-TY on pile.	
62255	St Joseph Sound Daybeacon 34	28-07-00.982N 082-49-08.159W				TR-TY on pile.	
62260	St Joseph Sound Daybeacon 35	28-07-23.826N 082-49-18.026W				SG-SY on pile.	
62265	St Joseph Sound Daybeacon 35A	28-07-51.202N 082-49-25.320W				SG-SY on pile.	
62270	St Joseph Sound Daybeacon 37	28-08-15.524N 082-49-36.319W				SG-SY on pile.	
62275	St Joseph Sound Daybeacon 38	28-08-41.162N 082-49-43.370W				TR-TY on pile.	
62280	ST JOSEPH SOUND LIGHT 39	28-09-05.391N 082-49-53.788W	FI G 2.5s	12	5	SG-SY on pile.	
62285	St Joseph Sound Daybeacon 40	28-09-05.010N 082-49-51.937W				TR-TY on pile.	
62290	St Joseph Sound Daybeacon 41	28-09-25.491N 082-50-00.868W				SG-SY on pile.	
62295	St Joseph Sound Daybeacon 42	28-09-27.016N 082-49-58.645W				TR-TY on pile.	
62297	- LIGHT 43	28-09-33.755N 082-50-04.604W	Q G	16	4	SG-SY on pile.	
62300	ST JOSEPH SOUND LIGHT 44	28-09-39.697N 082-49-58.799W	FI R 2.5s	16	5	TR-TY on pile.	

INDEX

A

Ackerman Waterway	20810
Addison Bay	16901.1
Admiralty Yacht Club	52355
Adventure Yacht Harbor	40350
Aguirre Power Plant	31890
Alafia River	23240
Alligator Creek	20215
Alligator Reef	983
Altamaha Sound	36887
Alternate Route	37417
Alternate Route Channel	18985
Amelia Island Light	565
Amelia River	7045, 37925
American Marina Channel	26635
Amoco	3110
Anchors Aweigh Marina	45645
Anclote Anchorage North Entrance	26115
Anclote Anchorage South Entrance	26075
Anclote River	26135
Anclote Village Marina Channel	26233.1
Angelfish Creek	11180
Anglers Cove	45790
Anna Maria Channel	60190
Anna Maria Sound	21860
Apollo Beach	24610
Arecibo Light	30720
Aripeka	27285
Army Terminal Channel	30845
Ashepoo River	35145
Ashepoo-Coosaw Cut-off	35159
Ashley River	3580

B

Bacom Point Channel	51720
Bahia Beach	24500
Bahia De San Juan	30735
Bahia Del Sol	24530
Bahia de Boqueron	32325
Bahia de Fajardo	31200
Bahia de Guanica	32190
Bahia de Guayanilla	32065
Bahia de Jobos	31855
Bahia de Mayaguez	32340
Bahia de Ponce	31950
Bahia de Tallaboa	32005
Baker Cut	50440
Ballast Point Reef	23455
Banana River (North)	41715
Banana River (North) Channel A	41835
Banana River (North) Channel B	42045
Banana River	42355
Banana River	42485
Banty Saunders Recreational Area	9860
Barnes Point	50215
Barron River Channel	16165
Bass Inlet	20625
Bay Crest	24260
Bay Isles Perimeter Channel	58667
Bay Isles South Channel	58640
Bay Pines Channel	61225
Baynard Cove Channel	4355
Bayou Grande Channel	25035

Bayport Channel	27940
Bayshore Garden	58745
Bayside Estates Channel	18400
Bayview Channel	57370
Bayway Isles Channel	60630
Bear Cut	10790
Bear River	36390
Beaufort River	35380
Beaufort River	4235, 35595
Beeney Waterway	20755
Belle Isle Marina	2015
Bellevue Island	61740
Benner Bay Channel	32475
Bermuda Bay	44065
Big Bayou	24865
Big Bayou Point Channel	26454
Big Bend	1665
Big Bend Channel	23026
Big Carlos Pass	17975
Big Marco Pass - Gordon Pass	17087
Big Marco River	16795
Big Sarasota Pass	21500.7
Big Spanish Channel - Key West	12680
Big Spanish Channel	12600
Bikini Basin Entrance Channel	53770
Bimini Entrance Channel	54300
Bird Key Channel	58505
Bird Key Harbor	15575
Biscayne Bay	10780
Biscayne Channel	10810
Biscayne Creek	47740
Black Point Channel	49735
Blackwater River	16480
Blackwater Sound	50355
Blind Pass Channel	55450
Bloody Point Range	4580
Blount Island	7390
Blue Waters Trailer Village	12010
Boat Works Channel	40130
Boca Chica Channel	14505
Boca Chita Channel	49677
Boca Ciega Bay	60800
Boca Ciega Bay	60530
Boca Ciega Bay to Anclote Anchorage	61475
Boca Ciega Key	61030
Boca Grande Channel	15430
Boca Grande Yacht Basin Channel	21315
Boca Raton Inlet	772.1
Boca de Cangrejos	31120
Bohicket Creek	3895
Bonefish Bay Channel	13670
Boot Key Channel	13820
Boot Key East Channel	13815.7
Boot Key Harbor	13750
Boot Key North Channel	13815.2
Bowlegs Cut	12345
Bradenton Beach City Channel	59935
Bradenton Beach City South Channel	59960
Bradenton Beach Marina Channel	59575
Brickyard Creek	35315
Bridgeview Channel	24040
Brills Cut	7470
Brunswick River	6230, 37249
Buccaneer Inn	59245
Buck Island	33060

Buck Island Reef National Monument	33075
Bunces Pass	25275
Burnside River	36190
Burnt Store Marina	20000
Butchers Bend	9200
Buttermilk Sound	36955
Buttonwood Harbor	58845

C

Cabbage Key Channel	56035
Cabbagehead Bayou	24285
Cabo Rojo Light	32290
Cabo San Juan Light	31155
Caesar Creek	10980
Caladesi Island Channel	61905
Calda Channel	15330
Calibogue Sound	35735
Calibogue Sound Entrance	4683
Caloosa Cove Channel	13355
Caloosa Isle Marina	52821
Caloosa Yacht Club Channel	53475
Caloosahatchee River	53005
Caloosahatchee River	52160
Caloosahatchee River North Bay	51568.1
Camachee Cove	38845
Canal de Guanajibo	32320
Canal del Este	31600
Canaveral Barge Canal	41550
Canaveral Harbor	9573
Caneel Bay	32740
Cannons Marina	59190
Cape Canaveral Light	625
Cape Coral Boat Ramp Channel	54170
Cape Coral Rim Channel	53010
Cape Coral Southwest Channel	54640
Cape Coral Yacht Basin	54145
Cape Florida Channel	10794
Cape Florida Light	923
Cape Haze Shoal	19985
Cape Shores	42735
Capri Pass	16945
Captiva Channel	55610
Card Bank	50185
Carysfort Reef	947
Carysfort Reef Light	945.1
Casa Marina	14780
Catalina Channel	59620
Cats Point Channel	60590
Caxambas Bay	16670
Caxambas Pass	16910
Cedar Island	30700
Cedar Key Marina Channel	29875
Cedar Keys Main Channel	29760
Cedar Keys Northwest Channel	29925
Cedar Keys South Bar Channel	29895
Central Avenue Entrance Channel	42830
Central Avenue North Channel	42895
Central Avenue South Channel	42910
Channel 68 Marina	43685.1
Channel Key	12420
Charleston Harbor - Savannah River	35585

INDEX

D

Charleston Harbor	200, 2370
Charleston Harbor Marina	2555.1
Charleston Harbor North Channel	2485
Charleston Harbor South Channel	2635, 34570
Charleston Light	195
Charleston Marina	2788
Charlotte Harbor	19910
Charlotte Harbor Artificial Reef	20120
Charlotte Harbor Fish Haven	20425
Charlotte Harbor Yacht Club	21245
Chassahowitzka	28225
Cheeca Rocks	977
Cherry Estates	55440.01
Chokoloskee Bay Channel	16065
Christiansted Harbor Channel	32865
Christiansted Schooner Channel	32950
Clarks Creek	2230
Clearwater Harbor	61705
Clearwater Marina Channel	25730
Clearwater Pass	25825
Clearwater Pass Channel	25685
Clearwater Point Marina Channel	25765
Clewiston Channel (Route 1B)	51255
Cockroach Bay Channel	22630
Coco Plum Channel	13620
Coconut Channel	19035
Coconut Point	43575
Coffee Pot Bayou	25021
Coffins Patch	997
Collier Bay	17010
Colonels Island	6330
Colony Cove	22110
Community Harbor	50530
Conch Reef	963
Convoy Point	49865
Cooper River	2690
Coosaw River	35210
Coquina Key Cut	24830
Coral Gables Waterway	49285
Coral Harbor Channel	32815
Coral Shores Channel	59365
Corinaso Cove	33470
Cormorant Pass	15870
Country Club Shores	21660
Countryman Waterway	20985
Cow Key Channel	14710
Cow Key West Channel	14770
Cowpens	50595
Crandon Park Marina Channel	48780
Creighton Narrows	36690
Cross Bayou	24425
Cross Florida Greenway	29200
Cruz Bay	32775
Cruz Creek	32805
Crystal Cove Marina	8145
Crystal River	28773
Cudjoe Key	14310
Culbreath Bayou	24060
Culbreath Cay	23985
Cumberland Dividings	37625
Cumberland River	37390
Cumberland Sound	37645
Cumberland Sound	6690, 37870
Cut A Channel	22400, 60440
Cut G Channel	23655
Cut K Channel	23780
Cutter Bank	50115
Cypress Island Marina	46431
Cypress Lake	52075

Dana Shores	24175
Dania Sound	47575
Darien River	36825.5
Daughtrey Landing	57285
Daughtry Creek Approach Channel	52240
Daughtry Creek Entrance Channel	52295
Davis Reef	973
Dawho River	34949
Daytona Beach	40025
Deep Lagoon Entrance Channel	53795
Deep Lagoon Marina Channel	53930
Deer Point Channel	33500
Deering Bay Channel	49575
Deering Channel	48610
Delegal Creek Channel	36229
Dent's Channel	25510
Derrick Key Gap Channel	30055
Devcon International Channel	32995
Devils Elbow	8210
Diamond 99 Marina	42290
Dinken Bayou Entrance Channel	55505
Dinner Key Channel	48915
Dinner Key Seaplane Channel	48875
Dispatch Creek Channel	11350
Doboy Sound	5920
Doctors Pass	17700
Don Pedro Island State Recreational Area	57095
Dona Bay Channel	21455.1
Double Hammock Creek	26820
Drummond Creek	7497
Dry Rocks	953
Dry Tortugas Southeast Channel	15440
Dry Tortugas Southwest Channel	15500
Dryman Bay	58035
Duck Key Inlet Channel	13500
Dumfounding Bay	47695
Dunedin Marina	25950
Dunedin Pass	25850
Duplin River	36795

E

East Basin	9660
East Cape	15647
East Gregerie Channel	32610
Eastern Dry Rocks	1047
Eastern Sambos	1023
Eau Gallie Channel	43060
Egmont Channel	22230
Egmont Key Light	1370
Elba Island Basin	4890
Elba Island Cut	35875
Elbow Cay Light	865
Elkcam Waterway	20905
Elliott Key	10930
Englewood Channel	57359.1
Ensenada Honda	31660
Entrada Channel	49240
Estero Pointe Channel	18995.01

F

Faber Cove	45130
Factory Bay	17055
Faka Union Channel	16235
Featherbed Bank	49705
Fernandina Beach	37985
Field Club	58410
Fields Cut	35860
Fifty-Ninth Street Boat Ramp	21940
Fish Island Marina	39080
Fisher Island	10620
Fisher Island	10590
Fishermans Channel	10585
Fishery Restaurant Channel	56655
Flamingo Channel	15680
Fleming Key	14960.2
Florida Bay	12275
Florida Department of Transportation Villano Beach	38832
Florida Dept of Transportation Bridge of Lions	39052
Florida Passage	36365
Florida Power Corporation Channel	28960
Floridian Marina Channel	50865
Floyd Creek	37480
Folly River	3734
Forked Creek	57617
Fort Florida	9180
Fort Gates	8515
Fort George River	38275
Fort Jackson	4945
Fort Jefferson	1100
Fort Jefferson East Channel	15465
Fort Jefferson West Channel	15525
Fort Pierce Inlet	9815.1
Fort Pierce Inlet Inner Harbor	9830
Four Way Entrance Channel	49090
Four-Way Channel	49150
Francis Bay	32710
Frederica River	6150
French Reef	956
Front River	36670
Front Street Channel	43175
Ft. McAllister Approach	36320.1
Fulton Cutoff	7340

G

Gables Estates	49335
Gables-By-The-Sea	49535
Gadsden Point Cross Channel	22935
Gadsden Point Cut	22850
Garden Cove	11540
Gardner Waterway	20715
Garrison Bight Channel	14985
Garrison Bight Channel Turning Basin	15065
Gasparilla Island	56560
Gasparilla Island Phosphate Dock	1305.2
Gasparilla Marina Channel	56690
Gasparilla Sound	21420
Gasparilla Sound Channel	57030
Gasparilla Sound Channel	56512
Georgetown Light	120
Gordon Pass Channel	17453
Gottfried Creek	57357
Graving Dock Channel	31060
Grays Reef Boundary	465

INDEX

Grayvik	50160
Great Isaac Light	870
Great Pee Dee River	2195
Great Pocket	45925
Grecian Rocks	954
Grouper Creek	50420
Grove Isle Channel	48660
Guantanamo Bay	33370
Gulf Acres Channel	52825
Gulf Harbors North Channel ..	26455
Gulf Harbors South Channel ..	26410
Gulf Harbour Yacht Club	53970
Gulfport Channel	60855
Gulfport Yacht Basin Channel ..	60700
Gulfport Yacht Club Channel ..	60730
Gun Cay Light	875
Gunnison Cut	38200

H

Half Moon River Reef	5650
Halifax Creek	39805
Halifax Harbor	40055
Halifax River	39835
Hall Bay Channel	17235.01
Hammer Point	50495
Hampton River	5970
Hams Bluff Light	32845
Harbor Course Creek	11440
Harbor Towne Marina	41245
Harbour Island Marina	47620
Harbour Town	4375
Harney Point Rim Channel	53530
Harry Harris Park	11950
Hatchett Creek Channel	57690
Hawk Channel	10890
Hawksnest Bay	32730
Hayward Canal	20195
Hens and Chickens	967
Hermitage Point	8950
Hernando Beach Channel	27490
Hidden Harbor Marina Channel ..	58240
Higel Park Boat Ramp	57777.1
Hillsboro Inlet	10290
Hillsboro Inlet Entrance Light ..	775
Hillsboro River	47175
Hillsborough Cut A Channel	23010
Hillsborough Cut C Channel	23185
Hillsborough Cut D Channel	23500
Hillsborough River	23620
Hobe Sound	46105
Holiday Inn Marina Channel	22047
Holiday Isle Marina	12765
Hollywood Beach	47585
Homestead Air Force Base Crash Boat Channel	49655
Homosassa Bay	28366
Homosassa River	28435
Honeymoon Island Channel	26066
Hontoun Island	9010
Hooker Point	23515
Hors Island North Channel	16755
Horseshoe Beach	30365
Hudson Bayou	58485.1
Hudson Beach Park	27110
Hudson Creek	27015
Hughes Cove	49225
Hurricane Bay	18324

Hurricane Bay Marina South Channel	18245
Hurricane Bay Marina West Channel	18135
Hurricane Pass	25975

I

Indian Cove Marina	42130
Indian Key Channel	13140
Indian Key Pass	15965
Indian Mound Park	57435
Indian River (North Section) ..	41100
Indian River (South Section) ..	43105
Indian River Lagoon	41155
Indian River Plantation Marina Channel	45820
Indian River Yacht Club	42235
Inlet Marina	43615
Intracoastal Marina Channel	43115
Intracoastal Yacht Club Channel ..	47737.1
Isla Caja De Muertos Light	31925
Isla Culebrita Light	31685
Isla De Mona Light	32295
Isla De Mona Southeast Light ..	32295.5
Isla Magueyes	32265
Isla Palominos Marina	31270
Isla de Vieques	31705
Island Dunes Marina	45395
Island E Channel	49055
Island Estates	25920
Isles Channel	20495
Isles Cross Channel	20550
Isles of Capri	17105
Isleta Marina	31240

J

Jays Harbor Lights Marina	42205
Jekyll Creek	37285
Jenkins Island Flat	35720
Jensen Beach Channel	45480
Jewish Creek	50330
Jockey Club Marina	47923
John A Brennan Channel	48980
John Pennekamp Coral Reef State Park	11695
Johns Pass Channel	25580
Jones Island Range	4625
Jug Creek Channel	56385
Jug Creek Shoal	56370
Jungle Beach	61165
Jungle Estates	61125
Jupiter Inlet	46235
Jupiter Inlet Light	725
Jupiter Sound	46175

K

Keaton Beach	1675
Kelly Park Channel	43030
Kemp Channel	13985
Kennedy Yacht Club Channel ..	41345
Key Biscayne Yacht Club	49075

Key West Main Channel	14805
Key West Northwest Channel ..	15160
Key West Oceanside Marina	14665
Key West Southwest Channel	15155
Keystone Point Channel	47855
Kingfish Boat Ramp	60007
Kings Bay	6935, 37710
Kings Island Turning Basin	5045
Kingsley Creek	38000
Kissimmee River	51930
Knights Pass Channel	57180
Krause Lagoon Channel	33210
Krause Lagoon Cross Channel ..	33305
Krum Bay	32645

L

L'Hermitage	48750
La Siesta Resort	12805
Lake Boca Raton	47150
Lake Dexter	8870
Lake George	8550
Lake Hatchineha	52050
Lake Kissimmee	51995
Lake Monroe	9240
Lake Okeechobee (Route 1)	51190
Lake Okeechobee (Route 2)	51400
Lake Park Marina	46530
Lake Passage Channel	15260
Lake Tohopekaliga	52105
Lake Worth Creek	46375
Lake Worth Inlet - Hillsboro Inlet	47113
Lake Worth Inlet	10180
Lake Worth North	46435
Lake Worth South	46720
Lake Wyman	47115
Largo Sound Channel	11770
Las Croabas	31165
Las Mareas	31805
Lauderdale Yacht Club	47415
Layton Canal Channel	13480
Leffis Key Channel	21780
Lemon Bay	57560
Lemon Bay Channel	57250
Lemon Bay Channel	57140
Lido Key Channel	21533
Lido Key Channel	21550
Lighthouse Harbor	60920
Lignumvitae Channel	13230
Lime Tree Bay	33120
Linkport Channel	44845
Little Basin East	50540
Little Bayou	24805
Little Bayou Approach	24760
Little Crawl Key Channel	13545
Little Harbor Marina	24565
Little Lake George	8435
Little Manatee River	24481
Little Money Key	12547
Little Mud River	36855
Little River - Winyah Bay	33605
Little River Inlet	15, 1680
Little Shark River	15940
Little Shark River Entrance	15950
Loggerhead Marina	43970
Long Branch	7575
Long Cutoff	55365

INDEX

Long Island Crossing	4783
Long Key - Cape Sable	15590
Long Key	12385
Longboat Harbor Channel	59025
Longboat Harbor North Marina	59135
Longboat Key Moorings	58680
Longboat Pass	21757
Lonnie Wurm Channel	7393.1
Looe Key	1007
Looe Key Research	1006
Lower Flats Range	4825
Loxahatchee River	46255
Loxahatchee River North Fork	46330
Loxahatchee River Southwest Fork	46355
Lyons Bay	57785

M

MSRC Boundary	10720
MacDill AFB Prohibited Area ..	22815.5
MacDill Channel	23415
MacDill Marina Channel	22970
Mackay Creek	42170
Mackay River	37090
Manalapan Channel	47007
Manatee Bay	50310
Manatee Bay Property Owners Association Channel	54930
Manatee Cove Marina	42490.1
Manatee Creek	50245
Manatee River	21865
Mandalay Channel	25935
Marinatown	52655
Marine Site Two Channel	33545
Marineland	39575
Mariners Bay	47890
Mariners Club Marina	11917.1
Marker 1 Marina Channel	61975
Marsh Harbor Marina	35420
Matanzas Inlet - Mosquito Lagoon	39675
Matanzas Pass Channel	18085
Matanzas River	39035
Matanzas River	39055
Matecumbe Harbor	12375.01
Matheson Hammock East Channel	49405
Matheson Hammock South Channel	49440
Mathew Marina	40250
Matlacha Pass	54840
Matlacha Pass	55000
Maxwell Boat Ramp Channel ..	7557
May River	35745
Mayport Basin	7155
McGregor Isles	53495
Melbourne Channel	43210
Memorial Island Park	44350
Miami Beach Channel	47970
Miami Main Channel	10460
Miami Shores Channel	48235
Miami Turning Basin	10750
Midnight Pass Lagoon	58170
Mike Gordon Restaurant	48220
Mile Point	7260
Miles Grant	45975
Mill Cove	7393
Mobel Americana Channel	25260.1

Molasses Reef	11945
Molasses Reef	957
Molasses Reef Marina	11910
Monroe Cut	9250
Moody Canal	53290
Moore Haven South Channel ..	51390
Moorings Channel	44600
Moran's Marina Channel	16835
Moser Channel	12510
Mosquito Lagoon	40900
Moss Creek	4200
Mount Pleasant Channel	3510
Mullet Key Bayou East Channel	25330
Mullet Key Channel	22340
Mullock Creek	18750
Murphy Island	8275
Murrells Inlet	75, 1760
Myakka River	20140

N

Naples Bay Channel	17535
Nassau Cutoff	38168
National Park Service Boat Basin South Channel	16105
National Park Service Boat Basin West Channel	16135
Nettles Island Channel	45425
New Channel Range	4770
New Pass	21620
New Pass	17964
New Port Cove Marine Center	46615
New River	35830
New River Sound	47240
New Smyrna Beach	40620
New Smyrna Beach	40725
Newfound Harbor Channel	13885
Newfound Harbor Key	1003
Newport Bay	11851
Newport Bay Auxiliary Channel	11853
Niles Channel	13945
Ninety-Seventh Street Channel ..	13700
North Apollo Beach	24665
North Creek	35015
North Edisto River	265, 3855
North Estero Bay	18309
North Lake Shoal	51860
North Newport River	36475
North Siesta Key	21570.1
Northside Marina Channel	50805

O

Ocean Harbor	12165
Ocean Inlet Park	47040
Ocean Point	11980
Oceanside Isle	12383
Ogeechee River	36285
Oglethorpe Range	4970
Ohio Key Channel	12580
Okee - Tantie	51945
Okeechobee Waterway	51890
Old Bridge Park East Channel ..	52480

Old Bridge Park West Channel	52550
Old Naples Bay Channel	17687
Old Pelican Bay	18142
Old Port Cove	46440
Old Rhodes Key	11160
Old Slip Marina	46670
Old Tampa Bay	23950
Old Teakettle Creek	36720
Orlando Utilities Commission Channel	41445
Ormond Beach	39908
Ossabaw Sound	5730
Outrigger Harbour	45710
Outrigger Resort	45735
Oyer Park Channel	47019
Oyster Bay	15885
Ozona Channel	62050

P

PPG Industries	32070.5
Pablo Creek	38350
Pahokee Harbor	51641
Palm Bay Club Channel	48290
Palma Sola Bay	59635
Palma Sola Park Channel	59890
Palmas del Mar	31725
Palmetto Boat Ramp	21995
Palmetto Dunes Marina	4520
Paradise Canal	55310
Paradise Yacht Club	52910
Pasadena Yacht Club Channel ..	60755
Pasco County Fish Haven	1555
Pass-A-Grille	25460
Pass-A-Grille	25560
Patriots Point	2560
Peace River (North Section) ..	21195
Peace River	20420
Peck Lake	46035
Pelican Creek	42615
Peppertree Pointe	54195
Perico Bayou Channel	59665
Perico Harbor Marina	60060
Pine Island East Channel	56509
Pine Island Shores	55340
Pine Island Sound	54795
Pine Island West Channel	56509.9
Pirate Harbor	20035
Pirates Cove	14130
Pithlachascotee River	26505
Placida Pier	56777
Plant Channel	12950
Plantation Creek	6250
Plato Canal	53415
Point Pinellas	24740
Point Pinellas Channel	24700, 60510
Ponce de Leon Cut	40495
Ponce de Leon Inlet	9520
Ponce de Leon Inlet Light	610
Ponce de Leon Park Channel ..	20445
Port Boca Grande Light	1305, 19965
Port Everglades	791
Port Everglades Southport	10435, 47565
Port Everglades Southport	47566
Port Largo Channel	11765.1
Port Manatee Channel	22505
Port Mayaca	51185
Port Royal Sound	35605

INDEX

S

Port Royal Sound	310, 4075	Saddlebunch Harbor	14405	Snapper Creek Marina	49510
Port Sanibel Marina Channel	18067	Safe Harbor Channel	14645	Snell Isle	25020.1
Port Sutton Channel	23575	Safety Harbor Channel	55915	Snook Hole Channel	16790.01
Port Wentworth Channel	5090	Safety Harbor Marina	24370	Sombrero Key	1002
Prices Creek	28650	Sailfish Point Channel	10070	Sonde de Vieques	31520
Puerto Arecibo	30725	Sailfish Point Marina Channel	10005	South Altamaha River	36980
Puerto Del Rey Marina	31330	Salt Creek	30270	South Amelia River	38040
Puerto Nuevo Channel	30895	Salt River	28915	South Channel	4650
Puerto San Juan Light	30735	Salt Run	38915	South Creek	57950
Puerto Yabucoa	31745	Sampit Point	2155	South Dent Channel	25530
Punta Borinquen Light	30715	Samsons Park North Channel	42400	South Edisto River	35065
Punta Gorda	20590	Samsons Park South Channel	42370	South Edisto River	3925
Punta Gorda Boat Club	20680	San Antonio Channel	31100	South Estero Bay	18960
Punta Gorda Marina	21065	San Carlos Bay	17990	South Gandy Channel	23955
Punta Higuero Light	32400	San Carlos Bay	18065	South Gulf Cove Entrance	20155
Punta Rassa Boat Ramp Channel	18040	San Remo Channel	58446	South Jupiter Narrows	46075
Punta Tuna Light	31800	San Remo Shore Channel	59755	South Newport River	36570
Putnam County Barge Port	8050	San Sebastian River	39095	South Pasadena Marina	60975
		Sand Key	61360	South Seas Plantation Small Boat Basin	55640
		Sand Key	1054	Southern Passage	19235
		Sand Key Channel	15090	Southwest Channel	21840
		Sand Key Light	1055.1	Sparkman Channel	23535
		Sandpiper Channel	42945	Spring Creek	19330
		Sanford Spoil Bank	9385	Spring Lake Waterway	21038
		Sanibel Island	19865	St Augustine Light	590
		Sanibel Island Light	1245	St Marys Approach	6515
		Sapelo River	5875	St Marys Entrance	6525
		Sapelo Sound	5835	St Marys River	6790
		Sapelo Sound	36630	St Simons Sound	6035
		Sarasota Sailing Squadron Race Course	58580	St Simons Sound-Fernandina Beach	6727
		Satilla River	6435	St. Andrew Sound	37375
		Savannah River - St. Simons Sound	35920	St. Augustine Inlet	9480
		Savannah River	4750	St. Catherines Sound	5795
		Sawpit Creek	38185	St. Catherines Sound	36465
		Scottsmoor Landing	41123	St. Charles Harbour Channel	54490
		Sea Forest Cut Channel	26451	St. Christopher Key Channel	25355
		Sea Isle Marina	48400	St. Helena Sound	3955
		Sea Pines Channel	27145	St. Johns Light	575
		Seagull Bay	56507	St. Johns River	7115
		Sebastian Inlet Channel	9730	St. Joseph Sound	61850
		Sembler	43635	St. Lucie Canal	51105
		Sembler Marine North Channel	43630.1	St. Lucie Inlet - Jupiter Inlet	46005
		Seminole Plant	7995	St. Lucie Inlet	10000
		Seven Seas Marina	40280	St. Lucie Power Plant Channel	45330
		Sewalls Point	45885	St. Lucie River (North Fork)	50840
		Sheephead Cut	40680	St. Lucie River (South Fork)	50995
		Shell Key	12305	St. Lucie River	50635
		Shell Point Village	54700	St. Nicolas Point Channel	33395
		Shelter Bay	15153.1	St. Petersburg Channel	24950
		Shem Creek	3560	St. Petersburg Yacht Basin	25009
		Sherman Cut	7235	St. Simons Light	520
		Shipyard Creek Channel	2770	St. Thomas Harbor	32570
		Shore Drive Channel	42770	Steinhatchee River	30460
		Siesta Isles	18200	Stock Island Approach Channel	14490.3
		Signal Cove Channel	26940	Stock Island East Channel	14590
		Silver Glen Springs Run	8595	Stono River	3765
		Silver Lake	39683	Stranahan River	47360
		Sim-Par Marina Channel	39700	Stump Pass	21344
		Singer Island Channel	10211	Stump Pass Marina	21385
		Sister Creek	13725	Sugarloaf Key Shores	14290
		Sisters Creek	38300	Summerland Key	14050
		Skidaway Island	5705	Sunrise Waterway	21019.5
		Skidaway Narrows	36130	Sunset Harbour Channel	48080
		Skidaway River	36065	Sunshine Skyway Channel	60315
		Skull Creek	35615	Suwannee River - Alligator Pass	30085
		Skyway Causeway Breakwater	22190	Suwannee River - McGriff Pass	30170
		Smacks Bayou	25025		
		Smyrna Yacht Club	40765		
		Snake Creek	12200		

Q

Queen Cove	44900
Queens Harbour Channel	38390

R

Race Channel	13085
Radas Roosevelt Passage	31530
Radio Point	33490
Ramrod Key	13910
Ramshorn Shoal	50560
Rattlesnake Channel	23812
Redfish Cove Channel	54375
Redfish Pass	1255
Redfish Point Rim Channel	54090
Redhook Bay	32420
Regatta Pointe Marina Channel	22015
Rhum Cove Marina	43300
Rice Creek	8030
Richardson Reef	1580
Rigels Cove Channel	45585
Riomar	44275
River Run	43700
Riverdeck Channel	41295
Riverside	8980
Riverside Marina	45035
Riviera Dunes Channel	22081
Roberts Bay Channel	57710
Rock Key	1053
Rockdedundy River	36825
Rocky Reef	51225
Roosevelt Channel	55630
Roosevelt Roads Harbor	31430
Round Island	44760
Royal Harbor	17575
Royal Palm Marina	57470
Royal Palm Yacht Club	52785
Rybovich Spencer Center Channel	46780
Rybovich Spencer South Channel	46800

INDEX

V

Suwannee Sound South
Entrance 30015
Sword Point Channel 54793.1
Sykes Creek 41565

Vaca Cut Channel 12501
Van Riper Channel 54296
Venice Inlet 21435
Vernon River 36205
Vero Beach Channel 44185
Vero Isles 44395
Vero Marine Center 44210
Vero Shores 44710
Vieques Southwest Channel 31415
Villa Channel 11240
Villa Regina 48550
Village Marina 44980
Villano Marina 38843
Villas Continental Club 7785
Virgin Island National Park 32685
Virgin Passage 31685
Volusia 8795

T

Tamarac Park Channel 14450
Tamp Bay Cut C Channel 22580
Tampa Bay Cut A Channel 22410.5
Tampa Bay Cut B Channel 22470.5
Tampa Bay Cut B Channel 22465, 60475
Tampa Bay Cut D Channel 22700
Tampa Bay Cut E Channel 22745
Tampa Bay Cut F Channel 22795
Tampa Bay Cut J Channel 23705
Tampa Bay Cut J-2 Channel 23750
Tarpon Basin 50380
Tarpon Cove 62125
Tavernier Creek 12065
Taylor Creek Channel 45090
Tea Table Channel 12920
Tempustech Marina 17885
Tennessee Reef 993
Terminal Channel 7620
Terra Ceia Bay 22140
The Bight Channel 4915
The Dock On The Bay 58985
The Elbow 948
The Landings Marina 53730
The Moorings 50290
Titusville Yacht Basin 41210
Tolomato River 38620
Toms Harbor Channel 13541
Tortoise Island Center Channel 42445
Tortoise Island Channel 42463
Town Creek Channel 2715
Town and River Estates 53910
Town and River Rim Channel 53875
Treasure Beach 39400
Treasure Island 61045
Tropical Bay 12565
Tropical Marina 14110
Trout River 7530
Truck Bay 32720
Turkey Point Channel 49955
Turtle River 6315
Twin Sisters Reef 37265
Tybee Knoll Cut Range 4710
Tybee Light 345, 4540
Tybee Range 4535

U

Umbrella Creek 37435
Uncle Henry's Marina 56780
Upper Cross Bayou 26453
Upper Flats Range 4880
Upper Matecumbe West
Channel 12825
Upper Myakka River 20355
Upper Savannah River 5295
Upper Sugarloaf Sound 14180
Useppa Island 56150
Useppa Island Club Channel 56170
Useppa Island Homeowners 56080

W

Waccamaw River 33760
Waccasassa Bay and River 29655
Wadmalaw River 34825
Walls Cut 35840
Wando River 3290
Wando River Terminal 3300
Wappoo Creek 34607
War Veterans Memorial Park 61330
Wassaw Sound 5585
Water Turkey Bay Channel 17820
Watergate Channel 33565
Watts Cut 35050
Weeki Wachee River 28170
West Gregerie Channel 32628
Western Sambo 1024
Wexford Harbor 4415
Whale Harbor 12690
Wheel Ditch Channel 13275
Whiskey Creek Auxiliary
Channel 53403
Whiskey Creek Channel 53360
White Shells Cut 7305
Whitewater Bay 15760
Whitney Sail Center 7820
Wiggins Pass 17775
Wilderness Waterway Coot
Bay 15730
Williams Island 47645
Wilmington River 5670
Wilmington River 35965
Wilson Cut Channel 56230
Windjammer Marina 51055
Windjammers Racing 1505, 25680
Windley Key 12687
Windley Pass 12740
Windward Passage 32675
Winyah Bay - Charleston
Harbor 34115
Winyah Bay Channel 125, 1865
Withlacoochee River 29370

Y

Yellow Shark Channel 12855

CROSS REFERENCE - INTERNATIONAL VS. U.S. LIGHT NUMBER

Inter.	-	U.S.	Inter.	-	U.S.	Inter.	-	U.S.	Inter.	-	U.S.
J2573.00		45	J2759.00		35465	J2845.20		37205	J2892.00		9670
J2574.00		50	J2759.50		35440	J2845.23		37195	J2892.5		9680
J2577.00		55	J2762.00		35615	J2845.24		37190	J2922.00		735
J2579.00		60	J2763.00		35635	J2845.26		37170	J2926.00		10185
J2580.00		65	J2766.50		35730	J2845.40		6230	J2938		10320
J2581.00		100	J2766.60		35720	J2845.50		6235	J2938.10		10325
J2591.90		1945	J2767.00		35805	J2845.90		6240	J2938.80		10330
J2592.00		1940	J2767.20		35810	J2846.00		6245	J2939.00		10335
J2592.10		2005	J2776.10		345	J2846.10		6365	J2939.20		10340
J2594.00		1970	J2792.40		35820	J2847.00		6270	J2939.40		10345
J2646.00		195	J2793		4770	J2847.40		6285	J2939.50		10350
J2648.00		2385	J2793.10		4775	J2848.30		6305	J2939.60		10355
J2648.10		2390	J2794.00		4790	J2854.60		37985	J2939.70		10360
J2652.00		2455	J2794.10		4795	J2854.80		37990	J2940.20		47470
J2652.10		2460	J2794.40		4800	J2855.00		6795	J2940.40		47455
J2653.00		2485	J2794.50		4805	J2855.40		6815	J2940.60		47400
J2653.10		2490	J2795.00		4830	J2856.00		6825	J2940.80		47375
J2658.00		34550	J2795.10		4835	J2858.00		575	J2941.00		47325
J2658.20		34555	J2795.40		35870	J2859		7115	J2941.20		47340
J2660		3535	J2795.80		35880	J2859.10		7120	J2941.60		47365
J2660.5		3555	J2796.00		4845	J2860		7155	J2941.80		47285
J2662.00		3560	J2796.20		4850	J2860.1		7160	J2942.00		47275
J2662.10		3565	J2796.40		4880	J2860.4		7200	J2942.20		47270
J2665.00		2545	J2796.50		4885	J2860.41		7205	J2942.30		47260
J2665.10		2550	J2796.6		4890	J2860.58		7210	J2952.24		47250
J2666.00		2580	J2796.61		4895	J2860.80		7215	J2952.26		10765
J2707		2935	J2796.70		4900	J2860.81		7220	J2952.28		10770
J2707.10		2940	J2796.72		4905	J2861.00		7225	J2952.60		48330
J2707.2		2965	J2796.80		4910	J2861.20		7230	J2952.90		48475
J2707.30		2970	J2796.90		4915	J2861.40		7235	J2953.00		48485
J2707.32		2980	J2797.40		4920	J2861.41		7240	J2953.10		48495
J2707.33		2985	J2798		4955	J2861.49		7265	J2953.30		48520
J2707.40		2995	J2798.10		4960	J2861.50		7260	J2953.34		48545
J2707.50		3000	J2798.40		4965	J2861.51		7290	J2953.40		48585
J2707.6		3005	J2798.5		4980	J2861.80		7295	J2954.00		10810
J2708		3015	J2801.6		5090	J2863.61		7615	J2954.2		10815
J2708.40		3020	J2801.62		5120	J2864.15		7655	J2956.20		10885
J2709.00		3025	J2801.68		5145	J2864.20		38455	J2956.60		48210
J2709.20		3035	J2801.69		5150	J2866.00		590	J2960.00		920
J2710.00		3040	J2801.70		5155	J2880.00		9565	J2972		11180
J2710.10		3045	J2801.72		5160	J2882		9520	J2972.3		11215
J2714.90		3285	J2808.00		5670	J2888.00		625	J2972.60		11235
J2744.00		35215	J2809.00		5680	J2890.00		9575	J2973.50		11455
J2745.00		4070	J2842.00		520	J2890.10		9580	J2976.00		11500
J2748.00		4235	J2845.10		6200	J2891		9630	J2976.20		11505
J2753.00		4335	J2845.15		37215	J2891.10		9635	J2977.00		11770
J2757.00		35480	J2845.17		6150	J2891.50		9660	J2977.2		11815
J2758.00		35470	J2845.19		37210	J2891.51		9665	J2978		950

CROSS REFERENCE - INTERNATIONAL VS. U.S. LIGHT NUMBER

Inter.	-	U.S.	Inter.	-	U.S.	Inter.	-	U.S.	Inter.	-	U.S.
J2980.00		.11890	J3076		.15970	J3217.10		.23190			
J2981.00		.11915	J3076.2		.15980	J3222.00		.23010			
J2981.20		.11945	J3076.4		.15990	J3222.10		.23015			
J2981.40		.12010	J3076.8		.16015	J3229.00		.23145			
J2982.00		.960	J3077		.16030	J3229.2		.23150			
J2984.00		.12040	J3077.2		.16055	J3229.4		.23155			
J2985.00		.12065	J3077.4		.16085	J3229.6		.23160			
J2985.50		.970	J3077.80		.16165	J3229.8		.23165			
J2986.00		.12195	J3078.00		.16670	J3253.00		.21865			
J2992.00		.13610	J3086.00		.1245	J3253.90		.21870			
J2994		.13725	J3123		.19990	J3255		.21885			
J2996.00		.13720	J3124		.19995	J3255.20		.21920			
J3005.00		.13750	J3125.00		.20000	J3255.4		.21925			
J3005.40		.1035	J3125.6		.20215	J3255.60		.21970			
J3005.60		.14500	J3126.00		.20420	J3255.80		.22040			
J3008		.14505	J3128.00		.20475	J3256.00		.22140			
J3008.4		.14540	J3134.00		.1325	J3260.00		.1535			
J3008.6		.14580	J3135.00		.1315	J3262		.26075			
J3014.00		.14815	J3136.4		.21580	J3268.00		.1560			
J3014.10		.14820	J3136.70		.58485	J3270.00		.26115			
J3016		.14845	J3136.80		.58535	J3272		.26125			
J3016.10		.14850	J3137.40		.21620	J3274.00		.26135			
J3018		.14870	J3138.4		.25505	J3276		.26460			
J3018.10		.14875	J3138.60		.25560	J3286.00		.1615			
J3026.00		.14900	J3145.00		.22335	J3297.5		.1675			
J3026.10		.14905	J3147.00		.22340	J3298.00		.1645			
J3027.00		.14945	J3152.00		.22355	J4572.00		.865			
J3028.00		.14975	J3152.10		.22360	J4620.00		.870			
J3028.40		.14980	J3157.01		.22510						
J3030.00		.14985	J3158.00		.24700						
J3030.40		.14990	J3158.40		.24715						
J3030.80		.15005	J3159.00		.60530						
J3036.00		.15020	J3159.40		.60545						
J3057.00		.1190	J3160.00		.60565						
J3058.00		.1185	J3160.40		.60805						
J3059.20		.15450	J3161.00		.60815						
J3064.00		.1200	J3162.00		.60830						
J3069.20		.15590	J3166		.22600						
J3069.4		.15595	J3166.10		.22605						
J3069.60		.15605	J3166.40		.22580						
J3069.80		.15610	J3166.41		.22585						
J3070.00		.15625	J3176.00		.22710						
J3070.60		.15665	J3176.10		.22715						
J3070.80		.1210	J3177.00		.22700						
J3072.00		.15950	J3208.00		.23915						
J3073.00		.1215	J3208.40		.23940						
J3073.50		.1220	J3216.90		.22855						
J3074.00		.1225	J3217		.22850						