U.S. Department of
Homeland Security

United States
Coast Guard

LIGHT LIST

Volume IV

GULF OF MEXICO

Econfina River, Florida to the Rio Grande, Texas

This publication contains a list of lights, sound
signals, buoys, daybeacons, and other aids to navigation.

IMPORTANT
THIS PUBLICATION SHOULD BE CORRECTED
EACH WEEK FROM THE LOCAL NOTICES TO MARINERS
OR NOTICES TO MARINERS AS APPROPRIATE.

2010

COMDTPUB P16502.4

U.S. GOVERNMENT PRINTING OFFICE
WASHINGTON, DC.

For sale by Superintendent of Documents
U.S. Government Printing Office
Washington, DC 20402

GPO Stock Number: 050-012-00478-1
ISBN: 978-0-16-084708-0

LIMITS OF LIGHT LISTS PUBLISHED BY

U.S. COAST GUARD

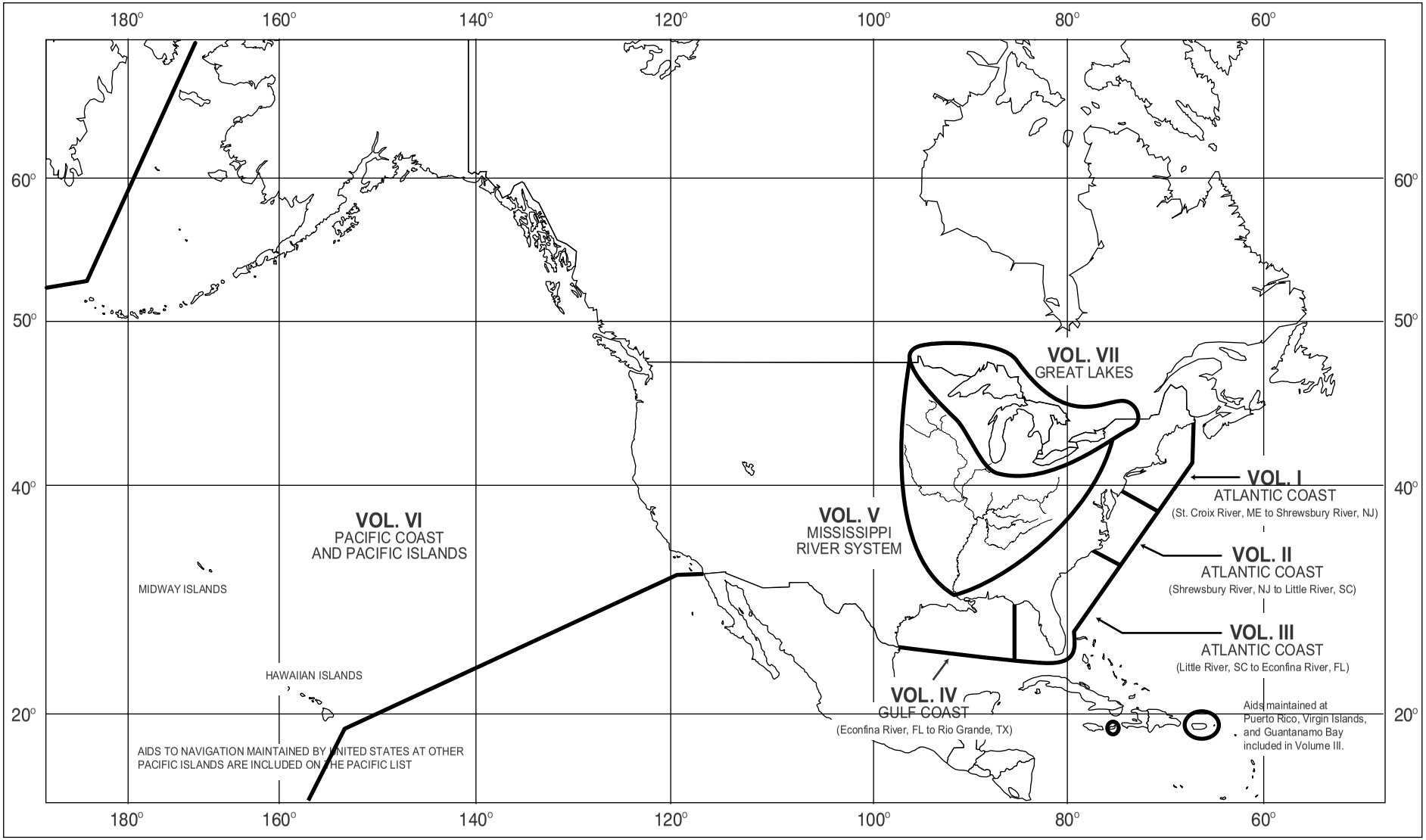

U.S. AIDS TO NAVIGATION SYSTEM
on navigable waters except Western Rivers

LATERAL SYSTEM AS SEEN ENTERING FROM SEAWARD

PORT SIDE
ODD NUMBERED AIDS

GREEN LIGHT ONLY

FLASHING (2)
FLASHING
OCCULTING
QUICK FLASHING
ISO

LIGHT — "1" Fl G 6s

LIGHTED BUOY — G "9" Fl G 4s

CAN — G C "9"

DAYBEACON — G "5"

PREFERRED CHANNEL
NO NUMBERS - MAY BE LETTERED

PREFERRED CHANNEL TO STARBOARD
TOPMOST BAND GREEN

GREEN LIGHT ONLY

COMPOSITE GROUP FLASHING (2+1)

GR "A" Fl (2+1) G 6s

GR "U"

CAN — GR C "S"

PREFERRED CHANNEL
NO NUMBERS - MAY BE LETTERED

PREFERRED CHANNEL TO PORT
TOPMOST BAND RED

RED LIGHT ONLY

COMPOSITE GROUP FLASHING (2+1)

RG "B" Fl (2+1) R 6s

NUN — RG N "C"

RG "G"

STARBOARD SIDE
EVEN NUMBERED AIDS

RED LIGHT ONLY

FLASHING (2)
FLASHING
OCCULTING
QUICK FLASHING
ISO

LIGHT — "2" Fl R 6s

LIGHTED BUOY — R "8" Fl R 4s

NUN — R N "6"

DAYBEACON — R "2"

AIDS TO NAVIGATION HAVING NO LATERAL SIGNIFICANCE

ISOLATED DANGER
NO NUMBERS - MAY BE LETTERED

WHITE LIGHT ONLY

Fl (2) 5s

BR "A" Fl (2) 5s

LIGHTED

UNLIGHTED — BR "C"

SAFE WATER
NO NUMBERS - MAY BE LETTERED

WHITE LIGHT ONLY — MORSE CODE

Mo (A)

LIGHTED AND/OR SOUND — RW "N" Mo (A)

MR — RW "A"

SPHERICAL — RW SP "B"

UNLIGHTED AND/OR SOUND — RW "N"

RANGE DAYBOARDSÑMAY BE LETTERED

KGW KWG KWB KBW KWR KRW KRB KBR KGB KBG KGR KRG

DAYBOARDS - MAY BE LETTERED

WHITE LIGHT ONLY

NR — RW Bn

NG — GW Bn

NB — BW Bn

SPECIAL MARKS - MAY BE LETTERED

YELLOW LIGHT ONLY
FIXED
FLASHING

UNLIGHTED — Y C "A"; Y N "C"; Y "A" Bn

SHAPE OPTIONAL--BUT SELECTED TO BE APPROPRIATE FOR THE POSITION OF THE MARK IN RELATION TO THE NAVIGABLE WATERWAY AND THE DIRECTION OF BUOYAGE.

LIGHTED — Y "B" Fl

Aids to Navigation marking the Intracoastal Waterway (ICW) display unique yellow symbols to distinguish them from aids marking other waters. Yellow triangles ▲ indicate aids should be passed by keeping them on the starboard (right) hand of the vessel. Yellow squares ■ indicate aids should be passed by keeping them on the port (left) hand of the vessel. A yellow horizontal band ▬ provides no lateral information, but simply identifies aids as marking the ICW.

MOORING BUOY
WHITE WITH BLUE BAND
MAY SHOW WHITE REFLECTOR OR LIGHT

TYPICAL INFORMATION AND REGULATORY MARKS

INFORMATION AND REGULATORY MARKERS

WHEN LIGHTED, INFORMATION AND REGULATORY MARKS MAY DISPLAY ANY WHITE LIGHT RHYTHM EXCEPT QUICK FLASHING, Mo(A), AND FLASHING (2)

NW — W Bn — DANGER

BOAT EXCLUSION AREA — SWIM AREA
EXPLAINATION MAY BE PLACED OUTSIDE THE CROSSED DIAMOND SHAPE, SUCH AS DAM, RAPIDS, SWIM AREA, ETC.

DANGER — ROCK
THE NATURE OF DANGER MAY BE INDICATED INSIDE THE DIAMOND SHAPE, SUCH AS ROCK, WRECK, SHOAL, DAM, ETC.

CONTROLLED AREA — SLOW NO WAKE
TYPE OF CONTROL IS INDICATED IN THE CIRCLE, SUCH AS SLOW, NO WAKE, ANCHORING, ETC.

INFORMATION — MULLET LAKE / BLACK RIVER
FOR DISPLAYING INFORMATION SUCH AS DIRECTIONS, DISTANCES, LOCATIONS, ETC.

BUOY USED TO DISPLAY REGULATORY MARKERS

MAY SHOW WHITE LIGHT MAY BE LETTERED — 5 MPH

PLATE 1

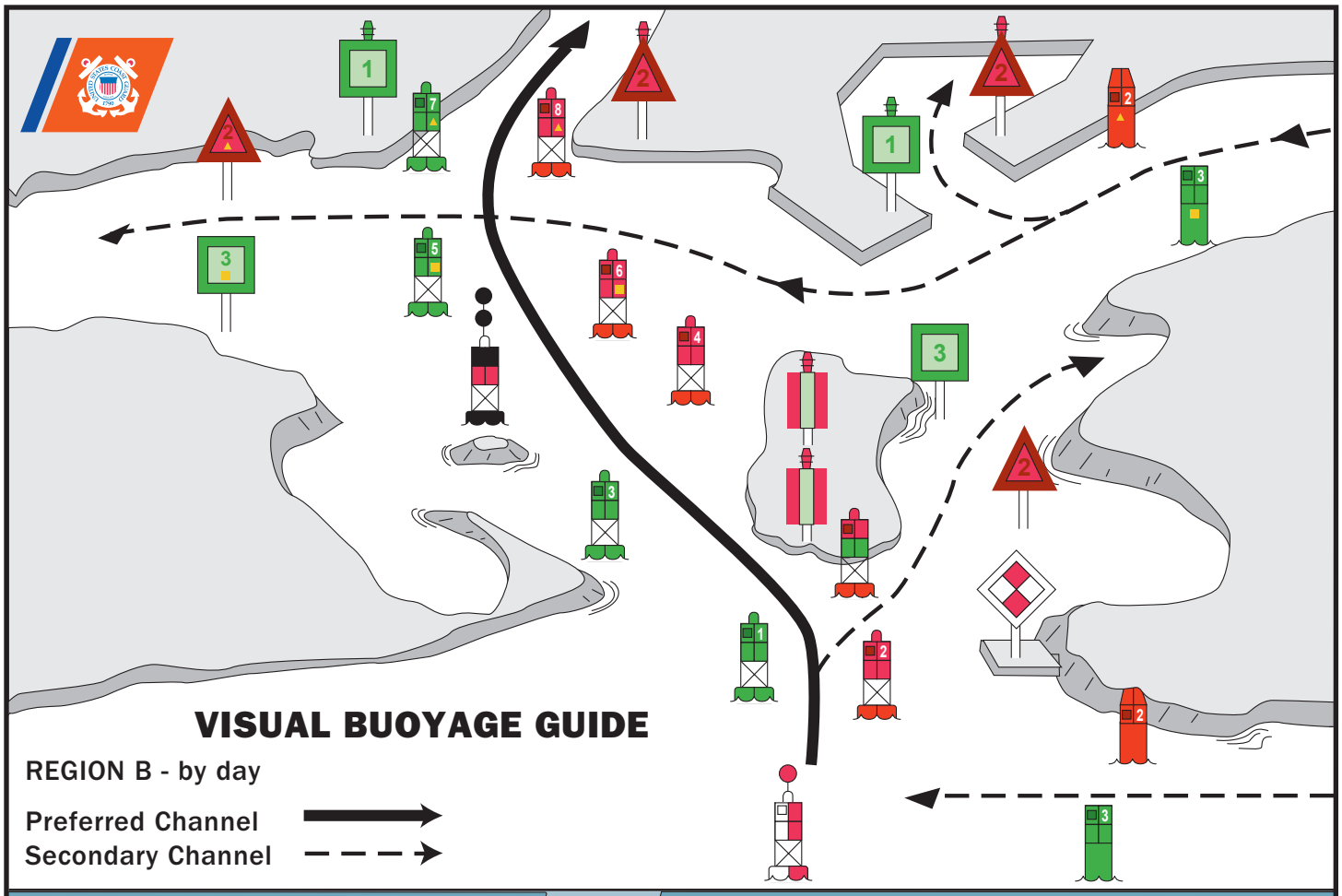
VISUAL BUOYAGE GUIDE
REGION B - by day
Preferred Channel
Secondary Channel

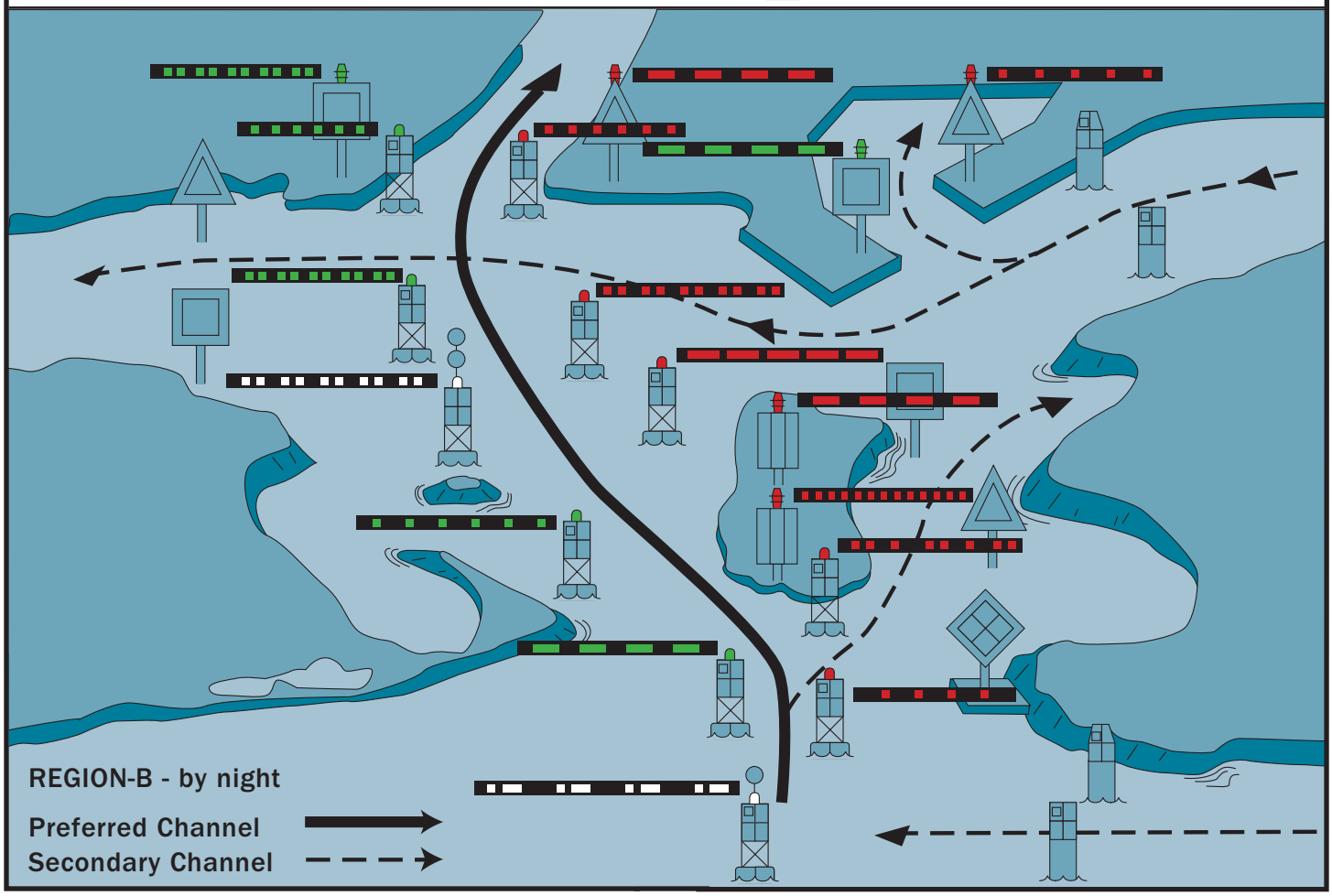
REGION-B - by night
Preferred Channel
Secondary Channel

FICTITIOUS NAUTICAL CHART

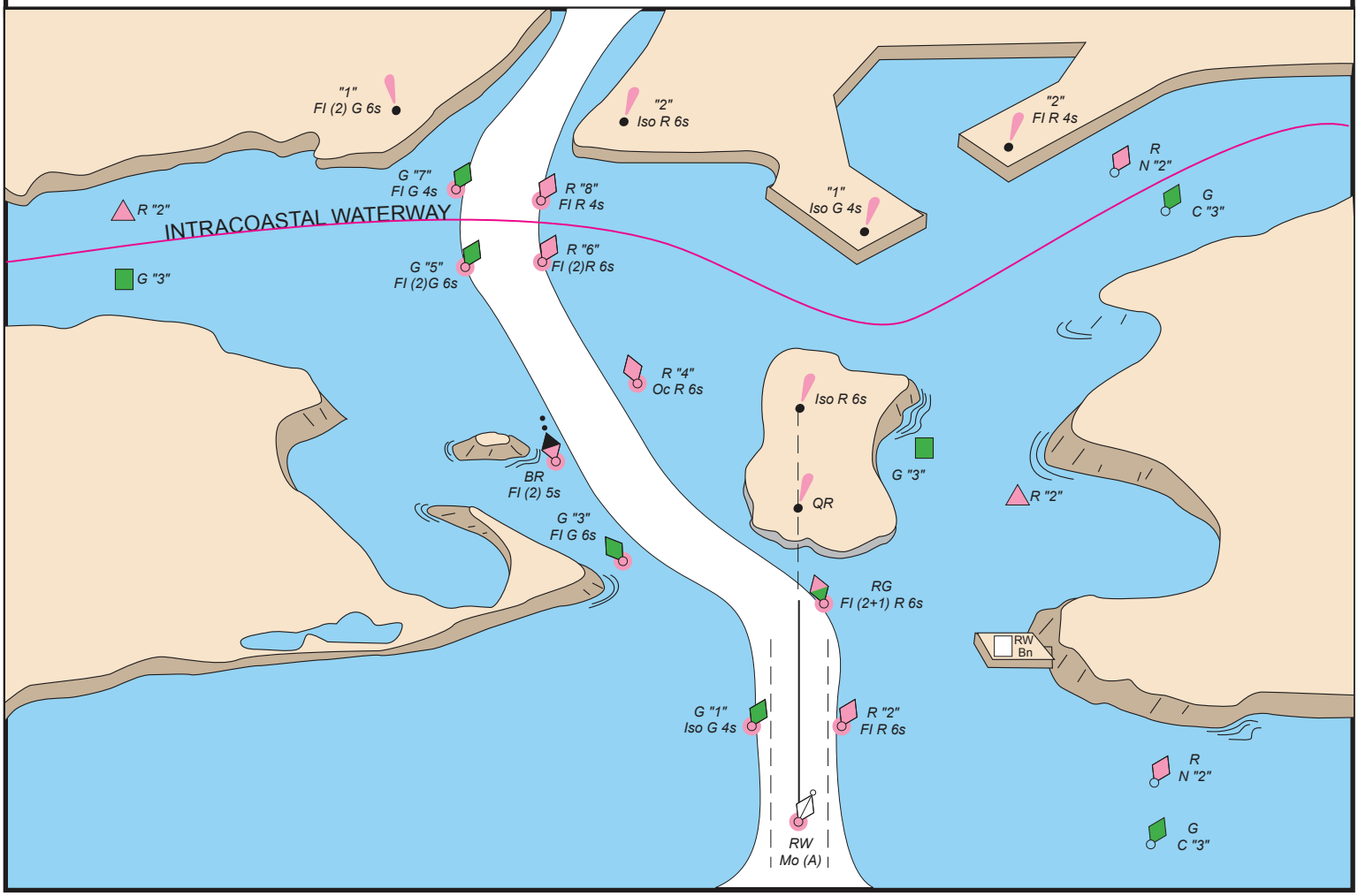

U.S. AIDS TO NAVIGATION SYSTEM

on the Western River System

AS SEEN ENTERING FROM SEAWARD

PORT SIDE
OR RIGHT DESCENDING BANK

GREEN OR WHITE LIGHTS

FLASHING
ISO

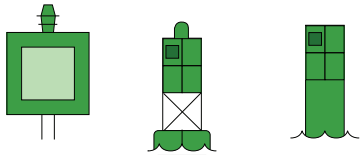

LIGHT LIGHTED BUOY CAN

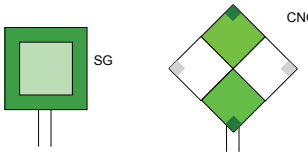

PASSING DAYBEACON CROSSING DAYBEACON

176.9

MILE BOARD

PREFERRED CHANNEL
MARK JUNCTIONS AND OBSTRUCTIONS
COMPOSITE GROUP FLASHING (2+1)

PREFERRED CHANNEL
TO STARBOARD
TOPMOST BAND GREEN
FI (2+1) G

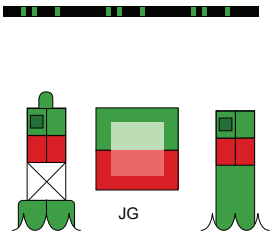

PREFERRED CHANNEL
TO PORT
TOPMOST BAND RED
FI (2+1) R

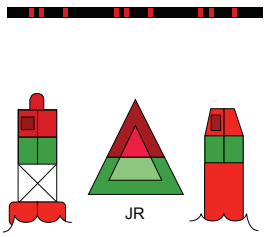

DAYBOARDS HAVING NO LATERAL SIGNIFICANCE

MAY BE LETTERED WHITE LIGHT ONLY



STARBOARD SIDE
OR LEFT DESCENDING BANK

RED OR WHITE LIGHTS

FLASHING (2)
ISO

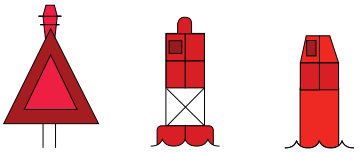

LIGHT LIGHTED BUOY NUN

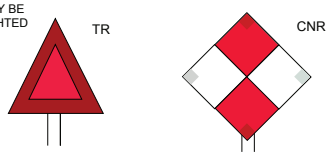

PASSING DAYBEACON CROSSING DAYBEACON

123.5

MILE BOARD

SPECIAL MARKS--MAY BE LETTERED



UNLIGHTED LIGHTED

SHAPE: OPTIONAL--BUT SELECTED TO BE APPROPRIATE FOR THE POSITION OF THE MARK IN RELATION TO THE NAVIGABLE WATERWAY AND THE DIRECTION OF BUOYAGE.

YELLOW LIGHT ONLY
FIXED
FLASHING

MOORING
BUOY
WHITE WITH BLUE BAND

MAY SHOW WHITE
REFLECTOR OR LIGHT

TYPICAL INFORMATION AND REGULATORY MARKS

INFORMATION AND REGULATORY MARKERS

WHEN LIGHTED, INFORMATION AND REGULATORY MARKS MAY DISPLAY ANY LIGHT RHYTHM EXCEPT QUICK FLASHING, Mo(a) AND FLASHING (2)

NW WHITE LIGHT ONLY

BOAT
EXCLUSION
AREA

EXPLAINATION MAY BE PLACED OUTSIDE THE CROSSED DIAMOND SHAPE, SUCH AS DAM, RAPIDS, SWIM AREA, ETC.

DANGER

THE NATURE OF DANGER MAY BE INDICATED INSIDE THE DIAMOND SHAPE, SUCH AS ROCK, WRECK, SHOAL, DAM, ETC.

CONTROLLED
AREA

TYPE OF CONTROL IS INDICATED IN THE CIRCLE, SUCH AS SLOW, NO WAKE, ANCHORING, ETC.

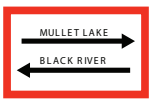

INFORMATION

FOR DISPLAYING INFORMATION SUCH AS DIRECTIONS, DISTANCES, LOCATIONS, ETC.



BUOY USED TO DISPLAY REGULATORY MARKERS

MAY SHOW WHITE LIGHT
MAY BE LETTERED

STATE WATERS

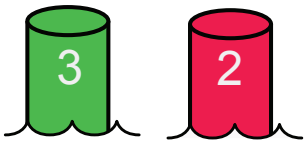

INLAND (STATE) WATERS OBSTRUCTION MARK

MAY SHOW WHITE
REFLECTOR OR QUICK FLASHING WHITE LIGHT



BLACK-STRIPED
WHITE BUOY

Used to indicate an obstruction to navigation, extends from the nearest shore to the buoy. This means "do not pass between the buoy and the nearest shore." This aid is replacing the red and white striped buoy within the USWMS, but cannot be used until all red and white striped buoys on a waterway have been replaced.

TABLE OF CONTENTS

Light List Regions ..... Inside Front Cover

U.S. DGPS Sites i

USCG Contact Information ii

Preface v

Introduction vi

SEACOAST
- Florida 1
- Alabama 2
- Mississippi 4
- Louisiana 4
- Texas 11

BAYS, RIVERS, AND HARBORS
- Pensacola Bay 36
- Mobile Bay 46
- Pascagoula Harbor 60
- Lake Pontchartrain 84
- Mississippi River 90
- Timbalier Bay 135
- Vermilion Bay 156
- Sabine Pass 172
- Galveston Bay 183
- Matagorda Bay 212
- Corpus Christi Bay 220
- Intracoastal Waterway, Florida - Pensacola Bay 257
- Intracoastal Waterway, Louisiana – New Orleans 269
- Intracoastal Waterway, Louisiana – Morgan City 273
- Intracoastal Waterway, Texas – Sabine Neches Canal 276
- Intracoastal Waterway, Texas – Carlos Bay 295
- Intracoastal Waterway, Texas – Laguna Madre 319

INDEX ..... Index 1

CROSS REFERENCE ..... Cross Reference 1

This Page Intentionally Left Blank

U.S. DGPS Sites & Identification Numbers

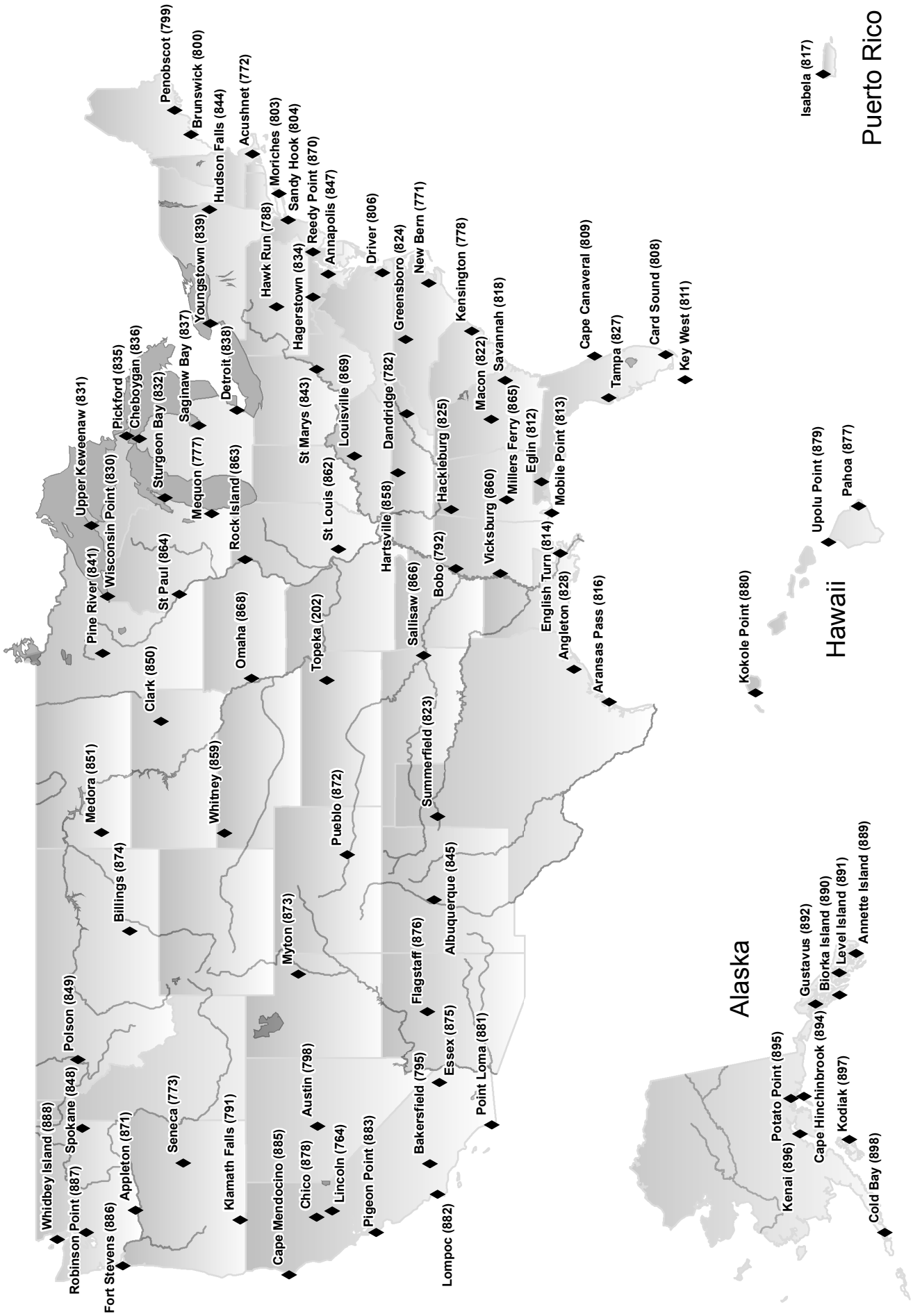

COAST GUARD DISTRICT COMMANDERS

DISTRICT	ADDRESS	WATERS OF JURISDICTION
FIRST	408 Atlantic Avenue Boston, MA 02110-3350 Tel: (617) 223-8558 http://www.uscg.mil/d1	Maine, New Hampshire, Massachusetts, Vermont (Lake Champlain), Rhode Island, Connecticut, New York, to Shrewsbury River, New Jersey.
FIFTH	Federal Building 431 Crawford Street Portsmouth, VA 23704-5004 Tel: (757) 398-6486 (757) 398-6552 http://www.uscg.mil/d5	Shrewsbury River, New Jersey to Delaware, Maryland, Virginia, District of Columbia, and North Carolina.
SEVENTH	Brickell Plaza Federal Building 909 SE 1st Avenue; Rm:406 Miami, FL 33131-3050 Tel: (305) 415-6730 (305) 415-6800 http://www.uscg.mil/d7	South Carolina, Georgia, Florida to 83°50'W, and Puerto Rico and adjacent islands of the United States.
EIGHTH	Hale Boggs Federal Building 500 Poydras Street New Orleans, LA 70130-3310 Tel: (504) 589-6277 (504) 589-6225 http://www.uscg.mil/d8	Florida westward from 83°50'W, Alabama, Mississippi, Louisiana, Texas, the Mississippi River System except that portion of the Illinois River north of Joliet, Illinois.
NINTH	1240 East 9th Street Cleveland, OH 44199-2060 Tel: (216) 902-6069 (216) 902-6117 http://www.uscg.mil/d9	Great Lakes and St. Lawrence River above St. Regis River.
ELEVENTH	Coast Guard Island Building 50-6 Alameda, CA 94501-5100 Tel: (510) 437-2976 http://www.uscg.mil/d11	California.
THIRTEENTH	Federal Building 915 Second Avenue Seattle, WA 98174-1067 Tel: (206) 220-7270 (206) 220-7004 http://www.uscg.mil/d13	Oregon, Washington, Idaho, and Montana.
FOURTEENTH	Prince Kalanianaole Federal Bldg. 300 Ala Moana Blvd 9th Floor, Room 9-216 Honolulu, HI 96850-4982 Tel: (808) 535-3407 (808) 535-3409 http://www.uscg.mil/d14	Hawaiian, American Samoa, Marshall, Marianas, and Caroline Islands.
SEVENTEENTH	PO Box 25517 Juneau, AK 99802-5517 Tel: (907) 463-2262 (907) 463-2004 http://www.uscg.mil/d17	Alaska.

U. S. COAST GUARD
EIGHTH DISTRICT UNIT LISTING

AIDS TO NAVIGATION TEAMS

ANT CORPUS CHRISTI
1201 East Navigation Blvd
Corpus Christi, TX 78401
Tel: (361) 844-6520

ANT DULAC
241 Coast Guard Rd
Dulac, LA 70353
Tel: (985) 563-4473

ANT GALVESTON
End of Ferry Rd.
Galveston, TX 77553-1912
Tel: (409) 766-5615

ANT GULFPORT
991 23rd Rd.
Gulfport, MS 39502
Tel: (228) 864-5522

ANT MOBILE
South Broad St.
Mobile, AL 36615-1390
Tel: (251) 441-6244

ANT MORGAN CITY
Port of Morgan City
800 Youngs Rd
Morgan City, LA 70381
Tel: (985) 384-7000

ANT NEW ORLEANS
1790 Saturn Rd.
New Orleans, LA 70129
Tel: (504) 253-6564

ANT PANAMA CITY
1700 Thomas Drive
Panama City, FL 32408-5804
Tel: (850) 234-8139

ANT PANAMA CITY
1700 Thomas Drive
Panama City, FL 32408-5804
Tel: (850) 234-8139

ANT PENSACOLA
Unit 21 Slemmer Ave
Naval Air Station
Pensacola, FL 32508-7851
Tel: (850) 455-2354

ANT PORT O'CONNOR
PO Box 98
Port O'Connor, TX 77982
Tel: (361) 983-4313

ANT SABINE
7034 S. First St.
Sabine Pass, TX 77655
Tel: (409) 971-2519

ANT SOUTH PADRE
1 Wallace Reed Road
South Padre Island, TX 78597
Tel: (956) 364-7443

ANT VENICE
436 Coast Guard Rd
Venice, LA 70091
Tel: (985) 534-7250

BUOY TENDERS

USCGC AXE (WLIC-75310)
6030 Railroad Ave
Morgan City, LA 70380
Tel: (985) 518-7809

USCGC BARBARA MABRITY (WLM-559)
South Broad St.
Mobile, AL 36615-1390
Tel: (251) 447-6275

USCGC CLAMP (WLIC-75306)
End of Ferry Rd
Galveston, TX 77553-1912
Tel: (409) 766-5681

USCGC CYPRESS (WLB-210)
South Broad St.
Mobile, AL 36615-1390
Tel: (251) 441-6277

USCGC HATCHET (WLIC-75309)
End of Ferry Road
Galveston, TX 77553
Tel: (409) 766-5683

USCGC HARRY CLAIBORNE (WLM-561)
End of Ferry Rd
Galveston, TX 77553-1912
Tel: (409) 766-5690

USCGC MALLET (WLIC-75304)
1201 East Navigation Blvd
Corpus Christi, TX 78407
Tel: (361) 844-6531

USCGC PAMLICO (WLIC-800)
1790 Saturn Rd.
New Orleans, LA 70129
Tel: (504) 942-3042

USCGC SAGINAW (WLIC-803)
South Broad St.
Mobile, AL 36615-1390
Tel: (251) 441-5199

USCG NAVIGATION CENTER
Navigation Information Service (NIS)

The U.S. Coast Guard Navigation Center (NAVCEN) is the official government source of information for civil users of the Global Positioning System (GPS). The Navigation Information Service (NIS) is available 24 hours a day, seven days a week, for all Radio Navigation and maritime related needs via phone, fax or e-mail. The NIS provides users the ability to access real time or archived GPS, NDGPS, DGPS, and LNM information at http://www.navcen.uscg.gov, as well as subscribe to an automated list service which enables users to receive GPS status messages and Notice to NAVSTAR User (NANU) messages via direct Internet e-mail.

The NAVCEN also disseminates GPS and DGPS safety advisory broadcast messages through USCG broadcast stations utilizing VHF-FM voice, HF-SSB voice, and NAVTEX broadcasts. The broadcasts provide the GPS and DGPS user in the marine environment with the current status of the navigation systems, as well as any planned/unplanned system outages that could affect GPS and DGPS navigational accuracy.

To comment on any of these services or ask questions about the service offered, contact the NAVCEN at:

Commanding Officer
U.S. Coast Guard NAVCEN (NIS)
MS 7310
7323 Telegraph Road
Alexandria, VA 20598-7310
Phone: (703) 313-5900
FAX: (703) 313-5920
Internet: http://www.navcen.uscg.gov

This Light List is corrected through: Eighth Coast Guard District Local Notice to Mariners No. 52/09
http://www.navcen.uscg.gov/lnm/d8/default.htm

and through National Geospatial-Intelligence Agency (NGA) Notice to Mariners No. 03/10

The 2010 print edition supersedes the 2009 print edition.

RECORD OF CORRECTIONS

YEAR 2010

1.....	2.....	3.....	4.....	5.....
6.....	7.....	8.....	9.....	10.....
11.....	12.....	13.....	14.....	15.....
16.....	17.....	18.....	19.....	20.....
21.....	22.....	23.....	24.....	25.....
26.....	27.....	28.....	29.....	30.....
31.....	32.....	33.....	34.....	35.....
36.....	37.....	38.....	39.....	40.....
41.....	42.....	43.....	44.....	45.....
46.....	47.....	48.....	49.....	50.....
51.....	52.....			

YEAR 2011

1.....	2.....	3.....	4.....	5.....
6.....	7.....	8.....	9.....	10.....
11.....	12.....	13.....	14.....	15.....
16.....	17.....	18.....	19.....	20.....
21.....	22.....	23.....	24.....	25.....
26.....	27.....	28.....	29.....	30.....
31.....	32.....	33.....	34.....	35.....
36.....	37.....	38.....	39.....	40.....
41.....	42.....	43.....	44.....	45.....
46.....	47.....	48.....	49.....	50.....
51.....	52.....			

PREFACE

Lights and other marine aids to navigation, maintained by or under authority of the U.S. Coast Guard and located on waters used by general navigation, are described in the Light List. This volume includes aids located between Econfina River, Florida to Rio Grande, Texas.

Included are all Coast Guard aids to navigation used for general navigation such as lights, sound signals, buoys, daybeacons, and other aids to navigation. Not included are some buoys having no lateral significance, such as special purpose, anchorage, fish net, and dredging.

Aids to Navigation Link: http://www.uscgboating.org/safety/aton/system.htm

CAUTION: Mariners attempting to pass a buoy close aboard risk collision with a yawing buoy or with the obstruction, which the buoy marks. Mariners must not rely on buoys alone for determining their positions due to factors limiting buoy reliability.

PRIVATE AIDS TO NAVIGATION

Included: Class I aids to navigation on marine structures or other works which the owners are legally obligated to establish, maintain, and operate as prescribed by the Coast Guard.

Included: Class II aids to navigation exclusive of Class I, located in waters used by general navigation.

Not included: Class III aids to navigation exclusive of Class I and Class II, located in waters not ordinarily used by general navigation.

This Light List is published via hardcopy annually and is intended to furnish more complete information concerning aids to navigation than can be conveniently shown on charts. This Light List is not intended to be used in place of charts or Coast Pilots. Charts should be consulted for the location of all aids to navigation. It may be dangerous to use aids to navigation without reference to charts.

This list is corrected to the date of the notices to mariners shown on the title page. Changes to aids to navigation during the year are published in U.S. Coast Guard Local Notices to Mariners and National Geospatial-Intelligence Agency (NGA) Notices to Mariners. Important changes to aids to navigation are also broadcast through Coast Guard or Naval radio stations and NAVTEX. Mariners should keep their Light Lists, charts and other nautical publications corrected from these notices and should consult all notices issued after the date of publication of this Light List.

The electronic version of this publication is updated monthly and is available at:
http://www.navcen.uscg.gov/pubs/LightLists/LightLists.htm

IMPORTANT*:* A summary of corrections for this publication, which includes corrections from the dates shown on the title page to the date of availability, is published in the Local Notice to Mariners and the Notice to Mariners. These corrections must be applied in order to bring the Light List up-to-date. Additionally, this publication should be corrected weekly from the Local Notices to Mariners or the Notices to Mariners, as appropriate*.*

Mariners and others are requested to bring any apparent errors or omissions in these lists to the attention of:

Commander (dpw) **Eighth Coast Guard District** **500 Poydras Street** **New Orleans, LA 70130-3396**	or	**USCG Navigation Center** **Charting Branch** **MS 7310** **7323 Telegraph Road** **Alexandria, VA 20598-7310** **Email: TIS-PF-NISWS@USCG.mil**

INTRODUCTION

Arrangement. Aids to navigation on the coasts are arranged in geographic order clockwise from north to south along the Atlantic coast, east to west along the Gulf of Mexico, and south to north along the Pacific coast. On the Great Lakes, aids to navigation are arranged from east to west and from south to north, except on Lake Michigan which is arranged from north to south. Seacoast aids to navigation are listed first, followed by entrance and harbor aids to navigation, listed from seaward to the head of navigation.

Names of aids to navigation are printed as follows to help distinguish at a glance the type of aid to navigation listed:

Seacoast/Lake coast Lights and Secondary Lights
RACONS
Sound Signals
RIVER, HARBOR, AND OTHER LIGHTS
Lighted Buoys
Daybeacons and Unlighted Buoys

Light List Numbers are assigned to all Federal aids to navigation and many private aids to navigation for reference in the Light List. Aids to navigation are numbered by fives in accordance with their order of appearance in each volume of the Light List. Other numbers and decimal fractions are assigned where newly established aids to navigation are listed between previously numbered aids to navigation. The Light Lists are renumbered periodically to assign whole numbers to all aids to navigation.

International numbers are assigned to certain aids to navigation in cooperation with the International Hydrographic Organization. They consist of an alphabetic character followed by three or four numeric characters. A cross-reference listing appears after the index.

DESCRIPTION OF COLUMNS

Column (1): Light List number.

Column (2): Name of the aid to navigation.

A dash (–) is used to indicate the bold heading is part of the name of the aid to navigation. When reporting discrepancies or making reference to such aids to navigation in correspondence, the full name of the aid, including the geographic heading, should be given.

Bearings are in degrees true, read clockwise from 000° through 359°.

Bearings on rangelines are given in degrees and tenths.

Column (3): Geographic position of the aid to navigation in latitude and longitude. Positions are approximate and only intended to facilitate locating the aid on a chart.

Column (4): Light characteristic for lighted aid to navigation.

Column (5): Height above water from the focal plane of the fixed light to mean high water, listed in feet.

Column (6): Nominal range of lighted aids to navigation, in nautical miles, listed by color for alternating sector and passing lights. Not listed for ranges, directional lights, or private aids to navigation.

Column (7): The structural characteristic of the aid to navigation, including; dayboard (if any), description of fixed structure, color and type of buoy, height of structure above ground for major lights.

Column (8): Aid remarks, including; sound signal characteristic, RACON, light sector arc of visibility, radar reflector, emergency lights, seasonal remarks, and Private AtoN identification.

Abbreviations used in the Light Lists.

Al - Alternating
bl - blast
C - Canadian
ec - Eclipse
ev - Every
F - Fixed
fl - flash
Fl - Flashing
Fl(2) - Group flashing
I - Interrupted
Iso - Isophase (Equal interval)
kHz - Kilohertz
LFl - Long Flash
lt - Lighted
Y - Yellow
MHz - Megahertz
Mo - Morse Code
Oc - Occulting
ODAS - Anchored Oceanographic Data Buoy
Q - Quick (Flashing)
Ra ref - Radar reflector
s - seconds
si - silent
SPM - Single Point Mooring Buoy
SS -Sound Signal
W - White

U.S. COAST GUARD LIGHT LISTS

Coast Guard Light Lists are sold by the Superintendent of Documents, U.S. Government Printing Office (GPO) and can be ordered by phone: (202) 512-1800; FAX: (202) 512-2250; Web: http://bookstore.gpo.gov; or mail: Superintendent of Documents, P.O. Box 371954, Pittsburgh, PA 15250-7954. Light Lists are also available at GPO Bookstores and from GPO Sales Agents. The Light Lists can also be found online at http://www.navcen.uscg.gov under the "Light Lists & Corrections" heading in the center column.

NOTICES TO MARINERS

Broadcast Notices to Mariners are made by the Coast Guard through Coast Guard and Navy radio stations. These broadcast notices, which are broadcast on VHF-FM, NAVTEX, and other maritime frequencies, are navigational warnings that contain information of importance to the safety of navigation. Included are reports of deficiencies and changes to aids to navigation, the positions of ice and derelicts, and other important hydrographic information.

Radio stations broadcasting Notices to Mariners are listed in the National Ocean Service Coast Pilots and in the National Geospatial-Intelligence Agency publication Radio Navigational Aids (CDPUBRA117).

Local Notice to Mariners (U.S. regional coverage) are

another means by which the Coast Guard disseminates navigation information for the United States, its territories, and possessions. A Local Notice to Mariners is issued by each Coast Guard district and is used to report changes and discrepancies to aids to navigation maintained by and under the authority of the Coast Guard. Local Notice to Mariners contain other marine information such as channel depths, naval operations, regattas, etc., which may affect vessels and waterways within the jurisdiction of each Coast Guard district. Reports of channel conditions, obstructions, menaces to navigation, danger areas, new chart editions, etc., are also included in the Local Notice to Mariners.

These notices are essential to all navigators for the purposes of keeping charts, Light Lists, Coast Pilots, and other nautical publications up-to-date. These notices are published as often as required, but usually weekly. They may be obtained via the U.S. Coast Guard Navigation Center website at http://www.navcen.uscg.gov/lnm. Vessels operating in ports and waterways in several districts will have to obtain the Local Notice to Mariners from each district in order to be fully informed.

Weekly Notice to Mariners are prepared jointly by the National Geospatial-Intelligence Agency, the U.S. Coast Guard, and the National Ocean Service, and are published weekly by National Geospatial-Intelligence Agency.

The Weekly Notice to Mariners advise mariners of important matters affecting navigational safety including new hydrographic discoveries, changes in channels and aids to navigation. Also included are corrections to Light Lists, Coast Pilots, and Sailing Directions. Foreign marine information is also included. This notice is intended for mariners and others who have a need for information related to oceangoing operations. Because it is intended for use by oceangoing vessels, many corrections that affect small craft navigation and associated waters are not included. Information concerning small craft is contained in the Coast Guard Local Notice to Mariners only. The Weekly Notices to Mariners may be obtained free of charge via the World Wide Web (http://www.nga.mil/portal/site/maritime) or by email subscription.

NAUTICAL CHARTS AND PUBLICATIONS

Charts and Coast Pilots covering the United States and its territories are published by the National Ocean Service (NOS), Silver Spring, MD 20910, and are for sale by NOS and authorized NOS Sales Agents. A free catalog of available NOS/NOAA products can be obtained by phone: (301) 436-8301/(800) 638-8972; FAX: (301) 436-6829; or mail: FAA, National Aeronautical Charting Office, Distribution Division AVN-530, 10201 Good Luck Rd, Glenn Dale, MD 20769.

Maps for the Mississippi River System are published by the various U.S. Army Corps of Engineer District Engineers.

Tide Tables and Tidal Current Tables are no longer printed or distributed by NOS. Private publishing companies are printing the tables using data provided by NOS. These products may be obtained from local stores that carry marine publications.

AIDS TO NAVIGATION DISCREPANCIES

The Coast Guard does not keep the tens of thousands of aids to navigation comprising the U.S. Aids to Navigation System under simultaneous and continuous observation. Mariners should realize that it is impossible to maintain every aid to navigation operating properly and on its assigned position at all times. Therefore, for the safety of all mariners, any person who discovers an aid to navigation that is either off station or exhibiting characteristics other than those listed in the Light Lists should promptly notify the nearest Coast Guard unit. Radio messages should be prefixed "COAST GUARD" and transmitted directly to one of the U.S. Government radio stations listed in Chapter 3, Section 300L, Radio Navigational Aids (CDPUBRA117).

Recommendations and requests for aids to navigation and to report aids to navigation that are no longer needed should be mailed to the Coast Guard district concerned (see pg. ii).

U.S. AIDS TO NAVIGATION SYSTEM

The navigable waters of the United States are marked to assist navigation using the U.S. Aids to Navigation System, a system consistent with the International Association of Marine Aids to Navigation and Lighthouse Authorities (IALA) Maritime Buoyage System. The IALA Maritime Buoyage System is followed by most of the world's maritime nations and will improve maritime safety by encouraging conformity in buoyage systems worldwide. IALA buoyage is divided into two regions made up of Region A and Region B. All navigable waters of the United States follow IALA Region B, except U.S. possessions west of the International Date Line and south of 10° north latitude, which follow IALA Region A. Lateral aids to navigation in Region A vary from those located within Region B. Non-lateral aids to navigation are the same as those used in Region B. Appropriate nautical charts and publications should be consulted to determine whether the Region A or Region B marking schemes are in effect for a given area.

The U.S. Aids to Navigation System is designed for use with nautical charts. Nautical charts portray the physical features of the marine environment, including soundings and other submarine features, landmarks, and other aids necessary for the proper navigation of a vessel. This crucial information cannot be obtained from other sources, even ones such as topographic maps, aeronautical charts, or atlases. The exact meaning of an aid to navigation may not be clear to the mariner unless the appropriate chart is consulted, as the chart illustrates the relationship of the individual aid to navigation to channel limits, obstructions, hazards to navigation, and to the total aids to navigation system.

The navigator should maintain and consult suitable publications and instruments for navigation depending on the vessel's requirements. This shipboard equipment is separate from the aids to navigation system, but is often essential to its use.

The U.S. Aids to Navigation System is primarily a lateral

system which employs a simple arrangement of colors, shapes, numbers, and light characteristics to mark the limits of navigable routes. This lateral system is supplemented by nonlateral aids to navigation where appropriate.

TYPES OF MARKS

Lateral marks are buoys or beacons indicating the port and starboard sides of a route to be followed, and are used in conjunction with a conventional direction of buoyage.

Generally, lateral aids to navigation indicate on which side of a vessel an aid to navigation should be passed when the vessel is proceeding in the conventional direction of buoyage. Normally, the conventional direction of buoyage is the direction in which a vessel enters navigable channels from seaward and proceeds towards the head of navigation. In the absence of a route leading from seaward, the conventional direction of buoyage generally follows a clockwise direction around land masses.

For example, proceeding southerly along the Atlantic Coast, from Florida to Texas along the Gulf Coast, and northerly along the Pacific Coast are considered as proceeding in the conventional direction of buoyage. In some instances, this direction must be arbitrarily assigned. Where doubt exists, the mariner should consult charts and other nautical publications.

Virtually all U.S. lateral marks are located in IALA Region B and follow the traditional 3R rule of red, right, returning. A summary of the port and starboard hand lateral mark characteristics is contained in the following table.

Characteristic	Port Hand	Starboard Hand
Color	Green	Red
Shape (buoys)	Cylindrical (can) or pillar	Conical (nun) or pillar
Dayboard	Green square	Red triangle
Topmark (if fitted)	Cylinder	Cone, point upward
Light Color (if	Green	Red
Reflector Color	Green	Red
Number	Odd	Even

U.S. lateral aids to navigation at certain Pacific Islands are located within IALA Region A and thus exhibit opposite color significance. Port hand marks are red with square or cylindrical shapes while starboard hand marks are green with triangular or conical shapes.

Preferred channel marks are aids to navigation which mark channel junctions or bifurcations and often mark wrecks or obstructions. Preferred channel marks may normally be passed on either side by a vessel, but indicate to the mariner the preferred channel. Preferred channel marks are colored with red and green bands.

At a point where a channel divides, when proceeding in the conventional direction of buoyage, a preferred channel in IALA Region B may be indicated by a modified port or starboard lateral mark as follows:

Characteristic	Preferred to starboard	Preferred to port
Color	Green with one broad red band	Red with one broad green band
Shape (buoys)	Cylindrical (can) or pillar	Conical (nun) or pillar
Dayboard	Green square, lower half red	Red triangle, lower half green
Topmark (when fitted)	Green square or cylinder	Red triangular cone, point up-
Light Color (if lighted)	Green	Red
Rhythm	Composite group flashing (2+1)	Composite group flashing (2+1)
Reflector color	Green	Red

CAUTION: It may not always be possible to pass on either side of preferred channel aids to navigation. The appropriate nautical chart should always be consulted.

Non-lateral marks have no lateral significance, but may be used to supplement the lateral aids to navigation specified above. Occasionally, daybeacons or minor lights outside of the normal channel will not have lateral significance since they do not define limits to navigable waters. These aids to navigation will utilize diamond-shaped dayboards and are divided into four diamond-shaped sectors. The side sectors of these dayboards are colored white, and the top and bottom sectors are colored black, red, or green as the situation dictates.

Safe water marks are used to mark fairways, midchannels, and offshore approach points, and indicate that there is unobstructed water on all sides. They can also be used by the mariner transiting offshore waters to identify the proximity of intended landfall. Safe water marks are red and white striped and have a red spherical topmark to further aid in identification. If lighted, they display a white light with the characteristic Morse code "A".

Isolated danger marks are erected on, moored over, or placed immediately adjacent to an isolated danger that may be passed on all sides. These marks should not be approached closely without special caution.

Isolated danger marks are colored with black and red bands, and if lighted, display a group flashing (2) white light. A topmark consisting of two black spheres, one above the other is fitted for both lighted and unlighted marks.

Special marks are not primarily intended to assist safe navigation, but to indicate special areas or features referred to on charts or in other nautical publications. The feature should be described in a nautical document such as a chart, Light List, Coast Pilot or Notice to Mariner. Some areas that may be marked by these aids to navigation are spoil areas, pipelines, traffic separation schemes, jetties, or military exercise areas. Special marks are yellow in color and, if lighted, display a yellow light.

Information and regulatory marks are used to alert the mar-

iner to various warnings or regulatory matters. These marks have orange geometric shapes against a white background. The meanings associated with the orange shapes are as follows:

1. An open-faced diamond signifies danger.
2. A vertical diamond shape having a cross centered within indicates that vessels are excluded from the marked area.
3. A circular shape indicates that certain operating restrictions are in effect within the marked area.

Warnings, instructions, or explanations may be shown within the shapes.

BUOYS AND BEACONS

Aids to navigation are placed on shore or on marine sites to assist navigators in determining their position or safe course. They may mark limits of navigable channels, or warn of dangers or obstructions to navigation. The primary components of the U.S. Aids to Navigation System are beacons and buoys.

Buoys are floating aids to navigation used extensively throughout U.S. waters. They are moored to the seabed by sinkers with chain or other moorings of various lengths.

Mariners attempting to pass a buoy close aboard risk collision with a yawing buoy or with the obstruction, which the buoy marks. Mariners must not rely on buoys alone for determining their positions due to factors limiting buoy reliability.

Prudent mariners will use bearings or angles from beacons or other landmarks, soundings, and various methods of electronic navigation.

Buoy positions represented on nautical charts are approximate positions only, due to the practical limitations of positioning and maintaining buoys and their sinkers in precise geographical locations.

Buoy moorings vary in length. The mooring lengths define a “watch circle”, and buoys can be expected to move within this circle. Actual watch circles do not coincide with the buoy symbols representing them on charts.

Buoy positions are normally verified during periodic maintenance visits. Between visits, environmental conditions, including atmospheric and sea conditions, seabed slope and composition, may shift buoys off their charted positions. Also buoys may be dragged off station, sunk, or capsized by a collision with a vessel.

Beacons are aids to navigation which are permanently fixed to the earth's surface. They range from large lighthouses to small single-pile structures and may be located on land or in the water. Lighted beacons are called lights; unlighted beacons are called daybeacons.

Beacons exhibit a daymark. For small structures these are colored geometric shapes which make an aid to navigation readily visible and easily identifiable against background conditions. Generally, the daymark conveys to the mariner, during daylight hours, the same significance as does the aid's light or reflector at night. The daymark of towers, however, consists of the structure itself. As a result, these daymarks do not infer lateral significance.

Vessels should not pass fixed aids to navigation close aboard due to the danger of collision with rip-rap or structure foundations, or with the obstruction or danger being marked.

LIGHTED AIDS TO NAVIGATION

Most lighted aids to navigation are equipped with controls, which automatically cause the light to operate during darkness and to be extinguished during daylight. These devices are not of equal sensitivity; therefore all lights do not come on or go off at the same time. Mariners should ensure correct identification of aids to navigation during twilight periods when some lighted aids to navigation are lit while others are not.

The lighting apparatus is serviced at periodic intervals to assure reliable operation, but there is always the possibility of a light being extinguished or operating improperly.

The condition of the atmosphere has a considerable effect upon the distance at which lights can be seen. Sometimes lights are obscured by fog, haze, dust, smoke, or precipitation which may be present at the light, or between the light and the observer, and which is possibly unknown by the observer. Atmospheric refraction may cause a light to be seen farther than under ordinary circumstances.

A light of low intensity will be easily obscured by unfavorable conditions of the atmosphere and little dependence can be placed on it being seen. For this reason, the intensity of a light should always be considered when expecting to sight it in thick weather. Haze and distance may reduce the apparent duration of the flash of a light. In some atmospheric conditions, white lights may have a reddish hue. Lights placed at high elevations are more frequently obscured by clouds, mist, and fog than those lights located at or near sea level.

In regions where ice conditions prevail in the winter, the lantern panes of lights may become covered with ice or snow, which will greatly reduce the visibility of the lights and may also cause colored lights to appear white.

The increasing use of brilliant shore lights for advertising, illuminating bridges, and other purposes, may cause marine navigational lights, particularly those in densely inhabited areas, to be outshone and difficult to distinguish from the background lighting. Mariners are requested to report such cases in order that steps may be taken to improve the conditions.

The "loom" (glow) of a powerful light is often seen beyond the limit of visibility of the actual rays of the light. The loom may sometimes appear sufficiently sharp enough to obtain a bearing. At short distances, some flashing lights may

show a faint continuous light between flashes.

The distance of an observer from a light cannot be estimated by its apparent intensity. Always check the characteristics of lights so powerful lights, visible in the distance, are not mistaken for nearby lights (such as those on lighted buoys) showing similar characteristics of low intensity. If lights are not sighted within a reasonable time after prediction, a dangerous situation may exist requiring prompt resolution or action in order to ensure the safety of the vessel.

The apparent characteristic of a complex light may change with the distance of the observer. For example, a light which actually displays a characteristic of fixed white varied by flashes of alternating white and red (the rhythms having a decreasing range of visibility in the order: flashing white, flashing red, fixed white) may, when first sighted in clear weather, show as a simple flashing white light. As the vessel draws nearer, the red flash will become visible and the characteristics will apparently be alternating flashing white and red. Later, the fixed white light will be seen between the flashes and the true characteristic of the light will finally be recognized as fixed white, alternating flashing white and red (F W Al WR).

If a vessel has considerable vertical motion due to pitching in heavy seas, a light sighted on the horizon may alternately appear and disappear. This may lead the unwary to assign a false characteristic and hence, to error in its identification. The true characteristic will be evident after the distance has been sufficiently decreased or by increasing the height of eye of the observer.

Similarly, the effects of wave motion on lighted buoys may produce the appearance of incorrect light phase characteristics when certain flashes occur, but are not viewed by the mariner. In addition, buoy motion can reduce the distance at which buoy lights are detected.

Sectors of colored glass are placed in the lanterns of some lights in order to produce a system of light sectors of different colors. In general, red sectors are used to mark shoals or to warn the mariner of other obstructions to navigation or of nearby land. Such lights provide approximate bearing informtion, since observers may note the change of color as they cross the boundary between sectors. These boundaries are indicated in the Light List (Col. 8) and by dotted lines on charts. These bearings, as all bearings referring to lights, are given in true degrees from 000° to 359°, as observed from a vessel toward the light.

Altering course on the changing sectors of a light or using the boundaries between light sectors to determine the bearing for any purpose is not recommended. Be guided instead by the correct compass bearing to the light and do not rely on being able to accurately observe the point at which the color changes. This is difficult to determine because the edges of a colored sector cannot be cut off sharply. On either side of the line of demarcation between white, red, or green sectors, there is always a small arc of uncertain color. Moreover, when haze or smoke are present in the intervening atmosphere, a white sector might have a reddish hue.

The area in which a light can be observed is normally an arc with the light as the center and the range of visibility as the radius. However, on some bearings, the range may be reduced by obstructions. In such cases, the obstructed arc might differ with height of eye and distance. When adjoining land cuts off a light and the arc of visibility is given, the bearing on which the light disappears may vary with the distance of the vessel from which observed and with the height of eye. When the light is cut off by a sloping hill or point of land, the light may be seen over a wider arc by a vessel farther away than by one closer to the light.

The arc drawn on charts around a light is not intended to give information as to the distance at which it can be seen, but solely to indicate, in the case of lights, which do not show equally in all directions, the bearings between which the variation of visibility or obstruction of the light occurs.

PRIVATE AIDS TO NAVIGATION

Included: Class I aids to navigation on marine structures or other works which the owners are legally obligated to establish, maintain, and operate as prescribed by the Coast Guard.

Included: Class II aids to navigation exclusive of Class I, located in waters used by general navigation.

Not included: Class III aids to navigation exclusive of Class I and Class II, located in waters not ordinarily used by general navigation.

OIL WELL STRUCTURES

Oil well structures in navigable waters are not listed in the Light List. The structures are shown on the appropriate nautical charts. Information concerning the location and characteristics of those structures which display lights and sound signals not located in obstruction areas are published in Local and/or Weekly Notices to Mariners.

In general, during the nighttime, a series of white lights are displayed extending from the platform to the top of the derrick when drilling operations are in progress. At other times, structures are usually marked with one or more fixed or quick flashing white or red lights, visible for at least one nautical mile during clear weather. Obstructions, which are a part of the appurtenances to the main structure, such as mooring piles, anchors, and mooring buoys, etc., normally are not lighted. In addition, some of the structures are equipped with sound signals (bell, siren, whistle, or horn). When operating, bells sound one stroke every 15 seconds, while sirens, whistles, or horns sound a single two-second blast every 20 seconds.

CHARACTERISTICS OF AIDS TO NAVIGATION

LIGHT COLORS

Only aids to navigation with green or red lights have lateral significance. When proceeding in the conventional direction of buoyage, the mariner in IALA Region B, may see the fol-

lowing lighted aids to navigation:

Green lights on aids to navigation mark port sides of channels and locations of wrecks or obstructions that must be passed by keeping these lighted aids to navigation on the port hand of a vessel. Green lights are also used on preferred channel marks where the preferred channel is to starboard (i.e., aid to navigation left to port when proceeding in the conventional direction of buoyage). Red lights on aids to navigation mark starboard sides of channels and locations of wrecks or obstructions that must be passed by keeping these lighted aids to navigation on the starboard hand of a vessel. Red lights are also used on preferred channel marks where the preferred channel is to port (i.e., aid to navigation left to starboard when proceeding in the conventional direction of buoyage).

White and yellow lights have no lateral significance. The shapes, colors, letters, and light rhythms may determine the purpose of aids to navigation exhibiting white or yellow lights.

Most aids to navigation are fitted with retro reflective material to increase their visibility in darkness. Red or green retro reflective material is used on lateral aids to navigation that, if lighted, will display lights of the same color.

LIGHT RHYTHMS

Light rhythms have no lateral significance. Aids to navigation with lateral significance exhibit flashing, quick, occulting or isophase light rhythms. Ordinarily, flashing lights (frequency not exceeding 30 flashes per minute) will be used.

Preferred channel marks exhibit a composite group-flashing light rhythm of two flashes followed by a single flash.

Safe water marks show a white Morse code "A" rhythm (a short flash followed by a long flash).

Isolated danger marks show a white flashing (2) rhythm (two flashes repeated regularly).

Special marks show yellow lights and exhibit a flashing or fixed rhythm; however, a flashing rhythm is preferred.

Information and regulatory marks, when lighted, display a white light with any light rhythm except quick flashing, flashing (2) and Morse code "A".

For situations where lights require a distinct cautionary significance, as at sharp turns, sudden channel constrictions, wrecks, or obstructions, a quick flashing light rhythm will be used.

SHAPES

In order to provide easy identification, certain unlighted buoys and dayboards on beacons are differentiated by shape. These shapes are laterally significant only when associated with laterally significant colors.

Cylindrical buoys (referred to as "can buoys") and square dayboards mark the left side of a channel when proceeding from seaward. These aids to navigation are associated with solid green or green and red-banded marks where the topmost band is green.

Conical buoys (referred to as "nun buoys") and triangular dayboards mark the right side of the channel when proceeding from seaward. These aids to navigation are associated with solid red or red and green-banded marks where the topmost band is red.

Unless fitted with topmarks; lighted, sound, pillar, and spar buoys have no shape significance. Their numbers, colors, and light characteristics convey their meanings.

NUMBERS

All solid red and solid green aids to navigation are numbered, with red aids to navigation bearing even numbers and green aids to navigation bearing odd numbers. The numbers for each increase from seaward, proceeding in the conventional direction of buoyage. Numbers are kept in approximate sequence on both sides of the channel by omitting numbers where necessary.

Letters may be used to augment numbers when lateral aids to navigation are added to channels with previously completed numerical sequences. Letters will increase in alphabetical order from seaward, proceeding in the conventional direction of buoyage, and are added to numbers as suffixes.

No other aids to navigation are numbered. Preferred channel, safe water, isolated danger, special marks, and information and regulatory aids to navigation may be lettered, but not numbered.

DAYBOARDS

In order to describe the appearance and purpose of each dayboard used in the U.S. System, standard designations have been formulated. A brief explanation of the designations and of the purpose of each type of dayboard in the system is given below, followed by a verbal description of the appearance of each dayboard type.

Designations:

1. First Letter - Shape or Purpose

   C: Crossing (western rivers only) diamond-shaped, used to indicate the points at which the channel crosses the river.

   J: Junction (square or triangle) used to mark (preferred channel) junctions or bifurcations in the channel, or wrecks or obstructions which may be passed on either side; color of top band has lateral significance for the preferred channel.

   K: Range (rectangular) when both the front and rear range dayboards are aligned on the same bearing, the observer is on the azimuth of the range, usually used to mark the center of the channel.

   M: Safe water (octagonal) used to mark the fairway

or middle of the channel.

N: No lateral significance (diamond or rectangular-shaped) used for special purpose, warning, distance, or location markers.

S: Square used to mark the port (left) side of channels when proceeding from seaward.

T: Triangle used to mark the starboard (right) side of channels when proceeding from seaward.

2. Second letter - Key color
B - Black,,G - Green, R - Red, W - White, Y - Yellow

3. Third letter (color of center stripe; range dayboards only)

4. Additional information after a (-)
-I: Intracoastal Waterway; a yellow reflective horizontal band on a dayboard; indicates the aid to navigation marks the Intracoastal Waterway.

-SY: Intracoastal Waterway; a yellow reflective square on a dayboard; indicates the aid to navigation is a port hand mark for vessels traversing the Intracoastal Waterway. May appear on a triangular daymark where the Intracoastal Waterway coincides with a waterway having opposite conventional direction of buoyage.

-TY: Intracoastal Waterway; a yellow reflective triangle on a dayboard; indicates the aid to navigation is a starboard hand mark for vessels traversing the Intracoastal Waterway. May appear on a square daymark where the Intracoastal Waterway coincides with a waterway having opposite conventional direction of buoyage.

Descriptions:

CNG: Diamond-shaped dayboard divided into four diamond-shaped colored sectors with the sectors at the side corners white and the sectors at the top and bottom corners green, with green reflective diamonds at the top and bottom corners and white reflective diamonds in the side corners.

CNR: Diamond-shaped dayboard divided into four diamond-shaped colored sectors with the sectors at the side corners white and the sectors at the top and bottom corners red, with red reflective diamonds at the top and bottom corners and white reflective diamonds in the side corners.

JG: Dayboard bearing horizontal bands of green and red, green band topmost, with a green reflective border.

JG-I: Square dayboard bearing horizontal bands of green and red, green band topmost, with a green reflective border and a yellow reflective horizontal band.

JG-SY: Square dayboard bearing horizontal bands of green and red, green band topmost, with a green reflective border and a yellow reflective square.

JG-TY: Square dayboard bearing horizontal bands of green and red, green band topmost, with a green reflective border and a yellow reflective triangle.

JR: Dayboard bearing horizontal bands of red and green, red band topmost, with a red reflective border.

JR-I: Triangular dayboard bearing horizontal bands of red and green, red band topmost, with a red reflective border and a yellow horizontal band.

JR-SY: Triangular dayboard bearing horizontal bands of red and green, red band topmost, with a red reflective border and a yellow reflective square.

JR-TY: Triangular dayboard bearing horizontal bands of red and green, red band topmost, with a red reflective border and a yellow reflective triangle.

KBG: Rectangular black dayboard bearing a central green stripe.

KBG-I: Rectangular black dayboard bearing a central green stripe and a yellow reflective horizontal band.

KBR: Rectangular black dayboard bearing a central red stripe.

KBR-I: Rectangular black dayboard bearing a central red stripe and a yellow reflective horizontal band.

KBW: Rectangular black dayboard bearing a central white stripe.

KBW-I: Rectangular black dayboard bearing a central white stripe and a yellow reflective horizontal band.

KGB: Rectangular green dayboard bearing a central black stripe.

KGB-I: Rectangular green dayboard bearing a central black stripe and a yellow reflective horizontal band.

KGR: Rectangular green dayboard bearing a central red stripe.

KGR-I: Rectangular green dayboard bearing a central red stripe and a yellow reflective horizontal band.

KGW: Rectangular green dayboard bearing a central white stripe.

KGW-I: Rectangular green dayboard bearing a central white stripe and a yellow reflective horizontal band.

KRB: Rectangular red dayboard bearing a central black stripe.

KRB-I: Rectangular red dayboard bearing a central black stripe and a yellow reflective horizontal band.

KRG: Rectangular red dayboard bearing a central green stripe.

KRG-I: Rectangular red dayboard bearing a central green stripe and a yellow reflective horizontal band.

KRW: Rectangular red dayboard bearing a central white stripe.

KRW-I: Rectangular red dayboard bearing a central white stripe and a yellow reflective horizontal band.

KWB: Rectangular white dayboard bearing a central black stripe.

KWB-I: Rectangular white dayboard bearing a central black stripe and a yellow reflective horizontal band.

KWG: Rectangular white dayboard bearing a central green stripe.

KWG-I: Rectangular white dayboard bearing a central green stripe and a yellow reflective horizontal band.

KWR: Rectangular white dayboard bearing a central red stripe.

KWR-I: Rectangular white dayboard bearing a central red stripe and a yellow reflective horizontal band.

MR: Octagonal dayboard bearing stripes of white and red, with a white reflective border.

MR-I: Octagonal dayboard bearing stripes of white and red, with a white reflective border and a yellow reflective horizontal band.

NB: Diamond-shaped dayboard divided into four diamond-shaped colored sectors with the sectors at the side corners white and the sectors at the top and bottom corners black, with a white reflective border.

ND: Rectangular white mileage marker with black numerals indicating the mile number (western rivers only).

NG: Diamond-shaped dayboard divided into four diamond-shaped colored sectors with the sectors at the side corners white and the sectors at the top and bottom corners green, with a white reflective border.

NL: Rectangular white location marker with an orange reflective border and black letters indicating the location.

NR: Diamond-shaped dayboard divided into four diamond-shaped colored sectors with the sectors at the side corners white and the sectors at the top and bottom corners red, with a white reflective border.

NW: Diamond-shaped white dayboard with an orange reflective border and black letters describing the information or regulatory nature of the mark.

NY: Diamond-shaped yellow dayboard with yellow reflective border

SG: Square green dayboard with a green reflective border.

SG-I: Square green dayboard with a green reflective border and a yellow reflective horizontal band.

SG-SY: Square green dayboard with a green reflective border and a yellow reflective square.

SG-TY: Square green dayboard with a green reflective border and a yellow reflective triangle.

SR: Square red dayboard with a red reflective border. (IALA Region "A")

TG: Triangular green dayboard with a green reflective border. (IALA Region "A")

TR: Triangular red dayboard with a red reflective border.

TR-I: Triangular red dayboard with a red reflective border and a yellow reflective horizontal band.

TR-SY: Triangular red dayboard with a red reflective border and a yellow reflective square.

TR-TY: Triangular red dayboard with a red reflective border and a yellow reflective triangle.

These abbreviated descriptions are used in column (7) and may also be found on the illustration of U.S. Aids to Navigation System.

OTHER SHORT RANGE AIDS TO NAVIGATION

Lighthouses are placed on shore or on marine sites and most often do not show lateral markings. They assist mariners in determining their position or safe course, or warn of obstructions or dangers to navigation. Lighthouses with no lateral significance usually exhibit a white light.

Occasionally, lighthouses use sectored lights to mark shoals or warn mariners of other dangers. Lights so equipped show one color from most directions and a different color or colors over definite arcs of the horizon as indicated on the appropriate nautical chart. These sectors provide approximate bearing information and the observer should note a change of color as the boundary between the sectors is crossed. Since sector bearings are not precise, they should be considered as a warning only, and used in conjunction with a nautical chart.

Seasonal aids to navigation are placed into service, withdrawn, or changed at specified times of the year. The dates shown in the Light List (Col. 8) are approximate and may vary due to adverse weather or other conditions.

Ranges are non-lateral aids to navigation employing dual beacons which, when the structures appear to be in line, assist the mariner in maintaining a safe course. The appropriate nautical chart must be consulted when using ranges to determine whether the range marks the centerline of the navigable channel and also what section of the range may be safely traversed. Ranges typically display rectangular dayboards of various colors and are generally, but not always lighted. When lighted, ranges may display lights of any color.

Sound signal is a generic term used to describe aids to navigation that produce an audible signal designed to assist the mariner in periods of reduced visibility. These aids to navigation can be activated by several means (e.g., manually, remotely, or fog detector). In cases where a fog detector is in use, there may be a delay in the automatic activation of the signal. Additionally, fog detectors may not be capable of detecting patchy fog conditions. Sound signals are distinguished by their tone and phase characteristics. The devices producing the sound, e.g., diaphones, diaphragm horns, sirens, whistles, bells, and gongs determine tones.

Phase characteristics are defined by the signal's sound pattern, i.e., the number of blasts and silent periods per minute and their durations. Sound signals sounded from fixed

structures generally produce a specific number of blasts and silent periods each minute when operating. Buoy sound signals are generally activated by the motion of the sea and therefore do not emit a regular signal characteristic. It is common, in fact, for a buoy to produce no sound signal when seas are calm.

The characteristic of a sound signal can be located in column (8) of the Light List. Unless it is specifically stated that a sound signal "Operates continuously", or the signal is a bell, gong, or whistle on a buoy, it can be assumed that the sound signal only operates during times of fog, reduced visibility, or adverse weather.

An emergency sound signal is sounded at some locations when the main and standby signals are inoperative. If the emergency signal is of a different type or characteristic than the main signal, its characteristic is listed in column (8) of this publication.

CAUTION: Mariners should not rely on sound signals to determine their position. Distance cannot be accurately determined by sound intensity. Occasionally, sound signals may not be heard in areas close to their location. Signals may not sound in cases where fog exists close to, but not at, the location of the sound signal.

VARIATIONS TO THE U.S. SYSTEM

Intracoastal Waterway aids to navigation: The Intracoastal Waterway runs parallel to the Atlantic and Gulf coasts from Manasquan Inlet, New Jersey to the Mexican border. Aids to navigation marking these waters have some portion of them marked with yellow. Otherwise, the coloring and numbering of the aids to navigation follow the same system as that in other U.S. waterways.

In order that vessels may readily follow the Intracoastal Waterway route, special markings are employed. These marks consist of a yellow square and yellow triangle and indicate which side the aid to navigation should be passed when following the conventional direction of buoyage. The yellow square indicates that the aid to navigation should be kept on the left side and the yellow triangle indicates that the aid to navigation should be kept on the right side. A yellow horizontal band provides no lateral information, but simply identifies aids as marking the Intracoastal Waterway.

Western Rivers aids to navigation: The Western Rivers System, a variation of the standard U.S. Aids to Navigation System described in the preceding sections, is employed on the Mississippi River and its tributaries above Baton Rouge, LA and on certain other rivers which flow toward the Gulf of Mexico.

The Western Rivers System varies from the standard U.S. system as follows:

1. Aids to navigation are not numbered.
2. Numbers on aids to navigation do not have lateral significance, but rather indicate mileage from a fixed point (normally the river mouth).
3. Diamond shaped crossing dayboards, red and white or green and white as appropriate, and are used to indicate where the river channel crosses from one bank to the other.
4. Lights on green aids to navigation show a single-flash characteristic, which may be green or white.
5. Lights on red aids to navigation show a group-flash characteristic, which may be red or white.
6. Isolated danger marks are not used.

BRIDGE MARKINGS

Bridges across navigable waters are generally marked with red, green and/or white lights for nighttime navigation. Red lights mark piers and other parts of the bridge. Red lights are also used on drawbridges to show when they are in the closed position.

Green lights are used on drawbridges to show when they are in the open position. The location of these lights will vary according to the bridge structure. Green lights are also used to mark the centerline of navigable channels through fixed bridges. If there are two or more channels through the bridge, the preferred channel is also marked by three white lights in a vertical line above the green light.

Red and green retroreflective panels may be used to mark bridge piers and may also be used on bridges not required to display lights.

Lateral red and green lights and dayboards may mark main channels through bridges. Adjacent piers should be marked with fixed yellow lights when the main channel is marked with lateral aids to navigation.

Centerlines of channels through fixed bridges may be marked with a safe water mark and an occulting white light when lateral marks are used to mark main channels. The centerline of the navigable channel through the draw span of floating bridges may be marked with a special mark. The mark will be a yellow diamond with yellow retroreflective panels and may exhibit a yellow light that displays a Morse code "B"(-...).

Clearance gauges may be installed to enhance navigation safety. The gauges are located on the right channel pier or pier protective structure facing approaching vessels. They indicate the vertical clearance available under the span.

Drawbridges equipped with radiotelephones display a blue and white sign which indicates what VHF radiotelephone channels should be used to request bridge openings.

ELECTRONIC AIDS TO NAVIGATION

RACONS

Aids to navigation may be enhanced by the use of **RA**dar bea**CONS** (RACONS). RACONS, when triggered by a vessel's radar, will transmit a coded reply to the vessel's radar. This reply serves to identify the RACON station by exhibiting a series of dots and dashes which appear on the radar display radially from the RACON. This display will represent the approximate range and bearing to the RACON. Al-

though RACONS may be used on both laterally significant and non-laterally significant aids to navigation, the RACON signal itself is for identification purposes only. RACONS are also used as bridge marks to mark the point of best passage. All RACONS operate in the radar X-band from 9,300 to 9,500 MHz. Some RACONS also operate in the 2,900 to 3,000 MHz radar S-band.

RACONS have a typical output of 100 to 300 milliwatts and are considered a short-range aid to navigation. Reception varies from a nominal range of 6 to 8 nautical miles when mounted on a buoy to as much as 17 nautical miles for a RACON with a directional antenna mounted at a height of 50 feet on a fixed structure. It must be understood that these are nominal ranges and are dependent upon many factors.

The beginning of the RACON presentation occurs about 50 yards beyond the RACON position and will persist for a number of revolutions of the radar antenna (depending on its rotation rate). Distance to the RACON can be measured to the point at which the RACON flash begins, but the figure obtained will be greater than the ship's distance from the RACON. This is due to the slight response delay in the RACON apparatus.

Radar operators may notice some broadening or spoking of the RACON presentation when their vessel approaches closely to the source of the RACON. This effect can be minimized by adjustment of the IF gain or sweep gain control of the radar. If desired, the RACON presentation can be virtually eliminated by operation of the FTC (fast time constant) controls of the radar.

Radar Reflectors

Many aids to navigation incorporate special fixtures designed to enhance the reflection of radar energy. These fixtures, called radar reflectors, help radar-equipped vessels to detect buoys and beacons, which are so equipped. They do not however, positively identify a radar target as an aid to navigation.

GLOBAL POSITIONING SYSTEM (GPS)

The Global Positioning System (GPS) is a satellite-based Radionavigation System providing continuous worldwide coverage. GPS provides navigation, position, and timing information to air, marine, and land users. The GPS System has reached Full Operating Capability (FOC). FOC status signifies that the system meets specific requirements of performance. The GPS is operated and controlled by the Department of Defense (DOD) under U.S. Air Force management.

GPS consists of a constellation of 24 satellites, orbiting Earth in six planes of 4 satellites each, at an altitude of 10,900 nautical miles. The orbit period of each satellite is 12 hours. Mariners can expect 7-9 satellites available for use with unrestricted view of the sky. Fewer satellites will be available in areas where portions of the sky are blocked by mountains, buildings, or vegetation. At least three satellites are required for a two-dimensional solution. On May 1, 2000, the United States stopped the intentional degradation of GPS Signals known as “Selective Availability” and users can now expect accuracy to within 10 meters. The GPS system does not provide integrity information and mariners should exercise extreme caution when using GPS in restricted waterways.

Although originally intended for military use only, Federal radionavigation policy has established that GPS will be available for civil use. Whenever possible, advance notice of when the GPS satellites should not be used will be provided by the DOD and made available by the U.S. Coast Guard. GPS status messages are available at http://www.navcen.uscg.gov.

DIFFERENTIAL GPS (DGPS)

The Coast Guard has implemented a system for marine navigation called Differential GPS (DGPS). As the newest electronic system of navigation, DGPS transmitters provide offshore coverage and an all-weather electronic aid to navigation capability. The Coast Guard DGPS transmitting sites provide coverage to the Great Lakes, and coastal areas of the continental United States as well as selected portions of Alaska and the inland river system.

The Coast Guard’s DGPS system achieved Full Operational Capability (FOC) on March 15, 1999. The network now meets the high standards of accuracy, integrity, reliability, availability and coverage required for the Harbor Entrance and Approach phase of navigation. As of November 2000, 56 sites were providing differential correction.

The Department of Transportation (DOT) has recognized the benefit of an augmented GPS signal for other public safety applications. In DOT’s effort to expand the maritime DGPS signals into a Nationwide DGPS (NDGPS) network, an additional 10 sites are currently transmitting DGPS corrections. Some of these sites provide wide coverage to navigable waters with the same performance criteria as the Maritime DGPS signal. Where available, these signals are also use-able for maritime navigation. The NDGPS network will not be completed for several years.

DGPS is an augmentation to the GPS signals. Each site corrects for small variations in the signals from each satellite that is in view at that time. Satellite signals can vary due to small changes in the satellite's circuitry and orbit and from changes caused by local weather conditions. Satellite corrections are transmitted to users via radio signals in the medium frequency band (285-325 kHz) previously used for marine radiobeacons. DGPS corrections and integrity information are transmitted using Minimum Shift Keying (MSK) modulation; the modulation data rate is usually 100 or 200 bits per second (bps) but can also be 50 bps. The range of DGPS transmissions is from 40 to 300 nautical miles.

DGPS is the first federal radionavigation system capable of providing the 10-meter navigation service required for the harbor entrance and approach phase of maritime navigation. DGPS provides integrity messages for signals from the GPS satellites as well as DGPS position corrections and provides absolute position accuracy of 1-5 meters.

Each DGPS site has two reference stations (which calculate the differential corrections), two integrity monitors (which ensure the differential corrections are accurate), a transmitter and communications equipment to communicate status information to and receive control commands from the control station. Each transmitter and reference station has a unique ID number that permits users to determine which site/equipment is providing their differential corrections. As distance from the transmitting site increases, the small error in the differential corrections increases; best accuracy is achieved when using the DGPS site closest to the user.

Information regarding the location of DGPS transmitters is given on page xv. Users can access additional information and DGPS system status, submit questions, and provide comments via the Navigation Information Service website or by calling the Coast Guard Navigation Center watchstander (see below).

NAVIGATION INFORMATION SERVICE (NIS)

The Coast Guard is the government interface for civil users of GPS and has established a Navigation Information Service (NIS) to meet the information needs of the civil user. The NIS is a Coast Guard facility that is manned 24 hours a day, 7 days a week, and is located at the Navigation Center (NAVCEN) in Alexandria, VA. It provides voice broadcasts, data broadcasts, facsimile, and on-line computer-based information services, which are all available 24 hours a day. The information provided includes present or future satellite outages and constellation changes, user instructions and tutorials, lists of service and receiver provider/users, and other GPS and DGPS related information.

NAVIGATION CENTER Internet Service (www)

Users with access to the World Wide Web (www) can access real time or archived GPS, NDGPS, DGPS, and LNM information at http://www.navcen.uscg.gov as well as subscribe to a list server that enables users to receive GPS status messages and Notice to NAVSTAR User (NANU) messages via direct Internet e-mail.

The NAVCEN 24 hour voice recording is a 3-line telephone answering machine. Up to 3 callers can listen to the 90 second recording at the same time.

The NAVCEN also disseminates GPS and DGPS safety advisory broadcast messages through USCG broadcast stations utilizing VHF-FM voice, HF-SSB voice, and NAVTEX broadcasts. The broadcasts provide the GPS and DGPS user in the marine environment with the current status of the navigation systems, as well as any planned/unplanned system outages that could affect GPS, and DGPS navigational accuracy.

To comment on any of these services or ask questions about the service offered, contact the NAVCEN at:

Commanding Officer
U.S. Coast Guard Navigation Center
MS 7310
7323 Telegraph Road
Alexandria, VA 20598-7310
Phone: (703) 313-5900
FAX: (703) 313-5920
Internet: http://www.navcen.uscg.gov

GLOSSARY OF AIDS TO NAVIGATION TERMS

Adrift: Afloat and unattached in any way to the shore or seabed.

Aid to Navigation: Any device external to a vessel or aircraft specifically intended to assist navigators in determining their position or safe course, or to warn them of dangers or obstructions to navigation.

Alternating Lights: A rhythmic light showing light of alternating colors.

Arc of Visibility: The portion of the horizon over which a lighted aid to navigation is visible from seaward.

Articulated Beacon: A beacon-like buoyant structure, tethered directly to the seabed and having no watch circle. Called articulated light or articulated daybeacon, as appropriate.

Assigned Position: The latitude and longitude position for an aid to navigation.

Automatic Identification System (AIS): AIS is an internationally adopted radio communication protocol that enables the autonomous and continuous exchange of navigation safety related messages amongst vessels, lifeboats, aircraft, and, aids to navigation (ATON). AIS ATON stations broadcast via AIS message 21, their presence, identity (9-digit Marine Mobile Service Identity number), nature, position, and, status; every 3 minutes or upon a change in status. For further information on AIS and its ATON Report message visit http://www.navcen.uscg.gov/enav/ais.

Beacon: A lighted or unlighted fixed aid to navigation attached directly to the earth's surface. (Lights and daybeacons both constitute beacons.

Bearing: The horizontal direction of a line of sight between two objects on the surface of the earth.

Bell: A sound signal producing bell tones by means of a hammer actuated by electricity on fixed aids and by sea motion on buoys.

Bifurcation: The point where a channel divides when proceeding from seaward. The place where two tributaries meet.

Broadcast Notice to Mariners: A radio broadcast designed to provide important marine information.

Buoy: A floating object of defined shape and color, which is anchored at a given position and serves as an aid to navigation.

Characteristic: The audible, visual, or electronic signal displayed by an aid to navigation to assist in the identification of an aid to navigation. Characteristic refers to lights, sound signals, RACONS, and daybeacons.

Commissioned: The action of placing a previously discontinued aid to navigation back in service.

Composite Group Flashing Light: A group flashing light in which the flashes are combined in successive groups of different numbers of flashes.

Composite Group-Occulting Light: A light similar to a group occulting light except that the successive groups in a period have different numbers of eclipses.

Conventional Direction of Buoyage: The general direction taken by the mariner when approaching a harbor, river, estuary, or other waterway from seaward, or proceeding upstream or in a direction of the main stream of flood tide, or in the direction indicated in appropriate nautical documents (normally, following a clockwise direction around land masses).

Daybeacon: An unlighted fixed structure which is equipped with a dayboard for daytime identification.

Dayboard: The daytime identifier of an aid to navigation presenting one of several standard shapes (square, triangle, rectangle) and colors (red, green, white, orange, yellow, or black).

Daymark: The daytime identifier of an aid to navigation. (See column 7 of the Light List)

Diaphone: A sound signal which produces sound by means of a slotted piston moved back and forth by compressed air. A "two-tone" diaphone produces two sequential tones with a second tone of lower pitch.

Directional Light: A light illuminating a sector or very narrow angle and intended to mark a direction to be followed.

Discontinued: To remove from operation (permanently of temporarily) a previously authorized aid to navigation.

Discrepancy: Failure of an aid to navigation to maintain its position or function as prescribed in the Light List.

Discrepancy Buoy: An easily transportable buoy used to temporarily replace an aid to navigation not watching properly.

Dolphin: A minor aid to navigation structure consisting of a number of piles driven into the seabed or riverbed in a circular pattern and drawn together with rope.

Eclipse: AN interval of darkness between appearances of a light.

Emergency Light: A light of reduced intensity displayed by certain aids to navigation when the main light is extinguished.

Establish: To place an authorized aid to navigation in operation for the first time.

Extinguished: A lighted aid to navigation which fails to show a light characteristic.

Fixed Light: A light showing continuously and steady, as opposed to a rhythmic light. (Do not confuse with “fixed” as used to differentiate from “floating”.)

Flash: A relatively brief appearance of a light, in comparison with the longest interval of darkness in the same characteristic.

Flash tube: An electronically controlled high-intensity discharge lamp with a very brief flash duration.

Flashing Light: A light in which the total duration of the light in each period is clearly shorter than the total duration of the darkness and in which the flashed of light are all of equal duration. (Commonly used for a single-flashing light which exhibits only single flashes which are repeated at regular intervals.)

Floating Aid to Navigation: A buoy, secured in its assigned position by a mooring.

Fog Detector: An electronic devise used to automatically determine conditions of visibility which warrant the activation of a sound signal or additional light signals.

Fog Signal: See sound signal.

Geographic Range: The greatest distance the curvature of the earth permits an object of a given height to be seen from a particular height of eye without regard to luminous intensity or visibility conditions.

Global Positioning System (GPS): A satellite based radio-navigation system providing continuous worldwide coverage. It provides navigation, position, and timing information to air, marine, and land users.

Gong: A wave actuated sound signal on buoys which uses a group of saucer-shaped bells to produce different tones.

Group Flashing Light: A flashing light in which a group of flashes, specified in number, is regularly repeated.

Group Occulting Light: An occulting light in which a group of eclipses, specified in number, regularly repeated.

Horn: A sound signal which uses electricity or compressed air to vibrate a disc diaphragm.

Inoperative: Sound signal or electronic aid to navigation out of service due to a malfunction.

Interrupted Quick Flash: A quick flashing light in which the rapid alternations are interrupted at regular intervals by eclipses of long duration.

Isolated Danger Mark: A mark erected on, or moored above or very near, an isolated danger which has navigable water all around it.

Isophase Light: A rhythmic light in which all durations of light and darkness are equal.

Junction: The point where a channel divides when proceeding seaward. The place where a distributary departs from the main stream.

Lateral System: A system of aids to navigation in which characteristics of buoys and beacons indicate the sides of a channel or route relative to a Conventional Direction of Buoyage (usually upstream).

Light: The signal emitted by a lighted aid to navigation. The illuminating apparatus used to emit the light signal. A lighted aid to navigation on a fixed structure.

Light Sector: The arc over which a light is visible, described in degrees true, as observed from seaward towards the light. May be used to define distinctive color difference of two adjoining sectors, or an obscured sector.

Lighted Ice Buoy (LIB): A lighted buoy without a sound signal, and designed to withstand the forces of shifting and flowing ice. Used to replace a conventional buoy when that aid to navigation is endangered by ice.

Lighthouse: A lighted beacon of major importance.

Local Notice to Mariners: A written document issued by each U.S. Coast Guard district to disseminate important information affecting aids to navigation, dredging, marine construction, special marine activities, and bridge construction on waterways within that district.

Luminous Range: The greatest distance a light can be expected to be seen given its nominal range and the prevailing meteorological visibility.

Mark: A visual aid to navigation. Often called navigational mark, including floating marks (buoys) and fixed marks (beacons).

Meteorological Visibility: The greatest distance at which a black object of suitable dimension could be seen and recognized against the horizon sky by day, or in case of night observations, could be seen and recognized if the general illumination were raised to the daylight level.

Mileage Number: A number assigned to aids to navigation which gives the distance in sailing miles along the river from a reference point to the aid to navigation. The number is used principally in the Mississippi River System.

Nominal Range: The maximum distance a light can be seen in clear weather (meteorological visibility of 10 nautical miles). Listed for all lighted aids to navigation except range lights, directional lights, and private aids to navigation.

Occulting Light: A light in which the total duration of light in each period is clearly longer than the total duration of the darkness and in which the intervals of darkness (occultations) are all of equal duration. Commonly used for single

occulting light which exhibits only single occultations which are repeated at regular intervals.

Ocean Data Acquisition System (ODAS): Certain very large buoys in deep water for the collection of oceanographic and meteorological information. All ODAS buoys are yellow in color and display a yellow light.

Off Shore Tower: Monitored light stations built on exposed marine sites to replace lightships.

Off Station: A floating aid to navigation that is not on its assigned position.

Passing Light: A low intensity light which may be mounted on the structure of another light to enable the mariner to keep the latter light in sight when passing out of its beam during transit.

Period: The interval of time between the commencement of two identical successive cycles of the characteristic of the light or sound signal.

Pile: A long, heavy timber driven into the seabed or riverbed to serve as a support for an aid to navigation.

Port Hand Mark: A buoy or beacon which is left to the port hand when proceeding in the "Conventional Direction of Buoyage".

Preferred Channel Mark: A lateral mark indicating a channel junction or bifurcation, or a wreck or other obstruction which after consulting a chart, may be passed on either side.

Primary Aid to Navigation: An aid to navigation established for the purpose of making landfalls and coastwise passages from headland to headland.

Quick Light: A light exhibiting very rapid regular alternations of light and darkness, normally 60 flashes per minute.

RACON: A radar beacon which produces a coded response or radar paint, when triggered by a radar signal.

Radar: An electronic system designed to transmit radio signals and receive reflected images of those signals from a "target" in order to determine the bearing and distance to the "target".

Radar Reflector: A special fixture fitted to or incorporated into the design of certain aids to navigation to enhance their ability to reflect radar energy. In general, these fixtures will materially improve the aid to navigation for use by vessels with radar.

Range: A line formed by the extension of a line connecting two charted points.

Range lights: Two lights associated to form a range which often, but not necessarily, indicates the channel centerline. The front range light is the lower of the two, and nearer to the mariner using the range. The rear light is higher and further from the mariner.

Rebuilt: A fixed aid to navigation, previously destroyed, which has been restored as an aid to navigation.

Regulatory Marks: A white and orange aid to navigation with no lateral significance. Used to indicate a special meaning to the mariner, such as danger, restricted operations, or exclusion area.

Relighted: An extinguished aid to navigation returned to its advertised light characteristics.

Replaced: An aid to navigation previously off station, adrift, or missing, restored by another aid to navigation of the same type and characteristics.

Replaced (temporarily): An aid to navigation previously off station, adrift, or missing restored by another aid to navigation of a different type and/or characteristic.

Reset: A floating aid to navigation previously off station, adrift or missing, returned to its assigned position (station).

Rhythmic Light: A light showing intermittently with a regular periodicity.

Sector: See light sector.

Setting a Buoy: The act of placing a buoy on assigned position in the water.

Siren: A sound signal which uses electricity or compressed air to actuate either a disc or a cup shaped rotor.

Skeleton Tower: A tower, usually of steel, constructed of heavy corner members and various horizontal and diagonal bracing members.

Sound Signal: A device which transmits sound, intended to provide information to mariners during periods of restricted visibility and foul weather.

Starboard Hand Mark: A buoy or beacon which is left to the starboard hand when proceeding in the Conventional Direction of Buoyage.

Topmark: One or more relatively small objects of characteristic shape and color placed on aid to identify its purpose.

Traffic Separation Scheme: Shipping corridors marked by buoys which separate incoming from outgoing vessels. Improperly called SEA LANES.

Watching Properly: An aid to navigation on its assigned position exhibiting the advertised characteristics in all respects.

Whistle: A wave actuated sound signal on buoys which produces sound by emitting compressed air through a circumferential slot into a cylindrical bell chamber.

Winter Marker: An unlighted buoy without a sound signal, used to replace a conventional buoy when an aid to navigation is endangered by ice.

Winter Light: A light which is maintained during those winter months when the regular light is extinguished. It is of lower candlepower than the regular light, but usually the same characteristic.

Withdrawn: The discontinuance of an aid to navigation or equipment on an aid to navigation during severe ice conditions or for the winter season.

ABBREVIATIONS USED IN BROADCAST NOTICE TO MARINERS

Light Characteristics

Alternating	AL
Characteristic	CHAR
Composite Group-Flashing	FL(2+1)
Composite Group-Occulting	OC(2+1)
Continuous Quick-Flashing	Q
Fixed and Flashing	FFL
Fixed	F
Group-Flashing	FL(3)
Group-Occulting	OC(2)
Interrupted Quick-Flashing	IQ
Isophase	ISO
Morse Code	MO(A)
Occulting	OC
Single-Flashing	FL

Colors*

Black	B
Blue	BU
Green	G
Orange	OR
Red	R
White	W
Yellow	Y

*NOTE: Color refers to characteristics of aids to navigation only.

Aids to Navigation

Aeronautical Radiobeacon	AERO RBN
Destroyed	DESTR
Differential GPS	DGPS
Discontinued	DISCONTD
Established	ESTAB
Exposed Location Buoy	ELB
Fog Signal Station	FOG SIG
Light List Number	LLNR
Light	LT
Lighted Bell Buoy	LBB
Lighted Buoy	LB
Lighted Gong Buoy	LGB
Lighted Horn Buoy	LHB
Lighted Whistle Buoy	LWB
Ocean Data Acquisition System	ODAS
Privately Maintained	PRIV MAINTD
Radar Reflector	RA REF
Radar Responder Beacon	RACON
Temporarily Replaced by Lighted Buoy	TRLB
Temporarily Replaced by Unlighted Buoy	TRUB
Whistle	WHIS

Organizations

Commander, Coast Guard District	CCGD(#)
Coast Guard	CG
Corps of Engineers	COE
National Geospatial-Intelligence Agency	NGA
National Ocean Service	NOS
National Weather Service	NWS

Vessels

Aircraft	A/C
Fishing Vessel	F/V
Liquefied Natural Gas Carrier	LNG
Motor Vessel (includes Steam Ship, Container Ship, Cargo Vessel, Tanker etc)	M/V
Pleasure Craft	P/C
Research Vessel	R/V
Sailing Vessel	S/V

Compass Directions

North	N
South	S
East	E
West	W
Northeast	NE
Northwest	NW
Southeast	SE
Southwest	SW

Months

January	JAN
February	FEB
March	MAR
April	APR
May	MAY
June	JUN
July	JUL
August	AUG
September	SEP
October	OCT
November	NOV
December	DEC

Days of the Week

Monday	MON
Tuesday	TUE
Wednesday	WED
Thursday	THU
Friday	FRI
Saturday	SAT
Sunday	SUN

Various

Anchorage	ANCH
Anchorage Prohibited	ANCH PROHIB
Approximate	APPROX
Atlantic	ATL
Authorized	AUTH
Average	AVG
Bearing	BRG
Breakwater	BKW
Broadcast Notice to Mariners	BNM
Channel	CHAN
Code of Federal Regulations	CFR
Continue	CONT
Degrees (temp, geo, pos)	DEG
Diameter	DIA
Edition	ED
Effect/Effective	EFF
Entrance	ENTR
Explosive Anchorage	EXPLOS ANCH
Fathom(s)	FM(S)
Foot/Feet	FT
Harbor	HBR
Height	HT

ABBREVIATIONS USED IN BROADCAST NOTICE TO MARINERS

Hertz	HZ
Horizontal Clearance	HOR CL
Hour	HR
International Regulations for Preventing Collisions at Sea	COLREGS
Kilohertz	KHZ
Kilometer	KM
Knot(s)	KT(S)
Minute (time, geo, pos)	MIN
Moderate	MOD
Mountain, Mount	MT
Nautical Mile(s)	NM
Notice to Mariners	NTM
Obstruction	OBSTR
Occasion/Occasionally	OCCASION
Operating Area	OPAREA
Pacific	PAC
Point(s)	PT(S)
Position	POS
Position Approximate	PA
Pressure	PRES
Private, Privately	PRIV
Prohibited	PROHIB
Publication	PUB
Range	RGE
Reported	REP
Restricted	RESTR
Rock	RK
Saint	ST
Second (time, geo, pos)	SEC
Signal Station	SIG STA
Station	STA
Statute Mile(s)	SM
Storm Signal Station	S SIG STA
Temporary	TEMP
Thunderstorm	TSTORM
Through	THRU
True	T
Uncovers, Dries	UNCOV
Universal Coordinate Time	UTC
Urgent Marine Information Broadcast	UMIB
Velocity	VEL
Vertical Clearance	VERT CL
Visibility	VIS
Yard(s)	YD
Warning	WARN
Weather	WX
Wreck	WK

Countries and States

Alabama	AL
Alaska	AK
American Samoa	AS
Arizona	AZ
Arkansas	AR
California	CA
Canada	CN
Colorado	CO
Connecticut	CT
Delaware	DE
District of Columbia	DC
Florida	FL
Georgia	GA
Guam	GU
Hawaii	HI
Idaho	ID
Illinois	IL
Indiana	IN
Iowa	IA
Kansas	KS
Kentucky	KY
Louisiana	LA
Maine	ME
Maryland	MD
Marshall Islands	MH
Massachusetts	MA
Missouri	MO
Mississippi	MS
Mexico	MX
Michigan	MI
Minnesota	MN
Montana	MT
Nebraska	NE
Nevada	NV
New Hampshire	NH
New Jersey	NJ
New Mexico	NM
New York	NY
North Carolina	NC
North Dakota	ND
Northern Marianas	MP
Ohio	OH
Oklahoma	OK
Oregon	OR
Pennsylvania	PA
Puerto Rico	PR
Rhode Island	RI
South Carolina	SC
South Dakota	SD
Tennessee	TN
Texas	TX
United States	US
Utah	UT
Vermont	VT
Virgin Islands	VI
Washington	WA
West Virginia	WV
Wisconsin	WI
Wyoming	WY

CHARACTERISTICS OF LIGHTS

Illustration	Type Description	Abbreviation
	1. FIXED. A light showing continuously and steadily.	F
	2. OCCULTING. A light in which the total duration of light in a period is longer than the total duration of darkness and the intervals of darkness (eclipses) are usually of equal duration	
	2.1 Single-occulting. An occulting light in which an eclipse is regularly repeated.	Oc
	2.2 Group-occulting. An occulting light in which a group of eclipses, specified in numbers, is regularly repeated.	Oc (2)
	2.3 Composite group-occulting. A light, similar to a group-occulting light, except that successive groups in a period have different numbers of eclipses.	Oc (2+1)
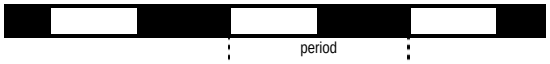	3. ISOPHASE. A light in which all durations of light and darkness are equal.	Iso
	4. FLASHING. A light in which the total duration of light in a period is shorter than the total duration of darkness and the appearances of light (flashes) are usually of equal duration.	
	4.1 Single-flashing. A flashing light in which a flash is regularly repeated (frequency not exceeding 30 flashes per minute).	Fl
	4.2 Group-flashing. A flashing light in which a group of flashes, specified in number, is regularly repeated.	Fl (2)
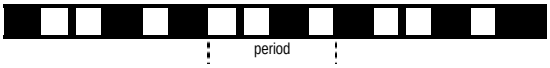	4.3 Composite group-flashing. A light similar to a group flashing light except that successive groups in the period have different numbers of	Fl (2+1)
	5. QUICK. A light in which flashes are produced at a rate of 60 flashes per minute.	
	5.1 Continuous quick. A quick light in which a flash is regularly repeated.	Q
	5.2 Interrupted quick. A quick light in which the sequence of flashes is interrupted by regularly repeated eclipses of constant and long duration.	I Q
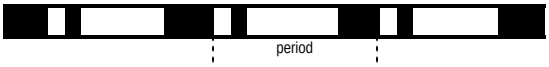	6. MORSE CODE. A light in which appearances of light of two clearly different durations (dots and dashes) are grouped to represent a character or characters in the Morse code.	Mo (A)
	7. FIXED AND FLASHING. A light in which a fixed light is combined with a flashing light of higher luminous intensity.	F Fl
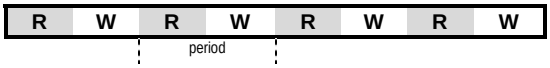	8. ALTERNATING. A light showing different colors alternately	Al RW

This Page Intentionally Left Blank

(1) No.	(2) Name and Location	(3) Position	(4) Characteristic	(5) Height	(6) Range	(7) Structure	(8) Remarks
	GULF COAST (Florida) - Eighth District						
	APALACHEE BAY (Chart 11405)						
5	*Ochlockonee Shoals Lighted Buoy 24*	29-51-27.465N 084-10-18.999W	Fl R 4s		4	Red.	
10 1425	ST MARKS LIGHT & RIVER RANGE REAR LIGHT	30-04-25.690N 084-10-46.750W	Oc W 4s	82		White conical tower.	Light obscured from 106° to 246°.
15	*South Shoal Lighted Bell Buoy 26*	29-47-57.166N 084-20-41.718W	Fl R 6s		4	Red.	
	TAMPA BAY TO CAPE SAN BLAS (Chart 11400)						
	U.S. Air Force Instrumentation Tower						
20	- LIGHT SMI	29-04-54.000N 084-19-12.000W	Q W	100		On pile.	Maintained by U.S. Air Force. HORN: 1 blast ev 20s (2s bl). Private aid.
25	- LIGHT V	29-24-54.000N 084-20-42.000W	Q W	120		On pile.	Maintained by U.S. Air Force. HORN: 1 blast ev 20s (2s bl). Private aid.
30	- LIGHT K	29-39-54.000N 084-22-12.000W	Q W	120		On pile.	Maintained by U.S. Air Force. HORN: 1 blast ev 20s (2s bl). Private aid.
35	- LIGHT S	29-17-54.000N 084-36-42.000W	Q W	120		On pile.	Maintained by U.S. Air Force. HORN: 1 blast ev 20s (2s bl). Private aid.
40	- LIGHT O	29-32-18.000N 084-37-00.000W	Q W	120		On pile.	Maintained by U.S. Air Force. HORN: 1 blast ev 20s (2s bl). Private aid.
45	- LIGHT C	29-24-42.000N 084-51-24.000W	Q W	160		On pile.	Maintained by U.S. Air Force. HORN: 1 blast ev 20s (2s bl). Private aid.
	APALACHEE BAY (Chart 11405)						
50 2375	CROOKED RIVER LIGHT	29-49-38.100N 084-42-02.600W	Fl (2)W 15s	115		Square skeleton tower. Lower half white, upper half red.	Private aid.
55 2380	*Carrabelle Channel Lighted Bell Buoy 2*	29-44-32.767N 084-39-12.146W	Fl R 4s		4	Red.	
57	*USF Marine Lighted Buoy*	28-49-00.875N 084-50-00.446W	Fl Y 4s			Yellow.	Private aid.
60 2675	*St George Island West Jetty Lighted Buoy 1*	29-36-09.878N 084-57-13.271W	Fl G 2.5s		4	Green.	
65 2680	*St George Island East Jetty Lighted Buoy 2*	29-36-10.278N 084-57-09.471W	Fl R 2.5s		4	Red.	
	APALACHICOLA BAY TO CAPE SAN BLAS (Chart 11401)						
105	ST. GEORGE LIGHTHOUSE	29-39-46.580N 084-51-46.330W	Fl W 6s	76		White conical tower.	Visible 244° to 061°. Non-operational May 1 to October 31 annually. Private aid.
110	*NOAA Lighted Buoy 42056*	19-52-27.000N 085-03-33.000W	Fl (4)Y 20s		4	Yellow disc buoy with mast.	Aid maintained by National Oceanic and Atmospheric Administration.
115	Cape San Blas Shoal Inner Buoy 1	29-37-26.700N 085-19-43.320W				Green can.	
120	Cape San Blas Shoal Inner Buoy 3	29-38-20.754N 085-22-35.701W				Green can.	
	ST. JOSEPH AND ST. ANDREW BAYS (Chart 11389)						
130 2925	**St Joseph Bay Light & Entrance A Range Rear Light** 2924 yards, 61.9° from front light.	29-55-05.668N 085-22-49.794W	Iso W 6s	78	13	KRW on skeleton tower. 78	
132	*Bay County Midway II Artificial Reef Lighted Buoy*	30-01-18.000N 085-42-13.260W	Fl Y 2.5s			Yellow.	SIGN: MIDWAY II/RED SEA TUG REEF-BAY COUNTY FL. Private aid.

(1) No.	(2) Name and Location	(3) Position	(4) Characteristic	(5) Height	(6) Range	(7) Structure	(8) Remarks
	GULF COAST (Florida) - Eighth District						
	ST. JOSEPH AND ST. ANDREW BAYS (Chart 11389)						
	St Andrew Bay						
135 3170	*- Entrance Lighted Whistle Buoy SA*	30-05-29.735N 085-46-25.752W	Mo (A) W		6	Red and white stripes with red spherical topmark.	
	FLORIDA - Eighth District						
	KEY WEST TO MISSISSIPPI RIVER (Chart 11006)						
140	*NOAA Lighted Data Buoy 42409*	26-39-17.000N 085-47-49.000W	Fl (4)Y 20s			Red/white disc buoy.	Aid maintained by National Oceanic and Atmospheric Administration.
	GULF COAST (Florida) - Eighth District						
	ST. JOSEPH AND ST. ANDREW BAYS (Chart 11389)						
141	*NOAA Lighted Buoy 42039*	28-47-28.000N 086-00-29.000W	Fl (4)Y 20s			Yellow disc buoy with mast.	Aid maintained by National Oceanic and Atmospheric Administration.
	CHOCTAWATCHEE BAY (Chart 11388)						
160	*Old Pass Lagoon Intake Lighted Buoy*	30-22-06.000N 086-29-01.000W	Fl R 2.5s			White with orange bands.	Private aid.
165 3750	*Choctawhatchee Bay Entrance Lighted Whistle Buoy CB*	30-22-14.698N 086-30-54.009W	Mo (A) W		6	Red and white stripes with red spherical topmark.	
	CAPE ST. GEORGE TO MISSISSIPPI PASSES (Chart 11360)						
171.5	*Science Applications International Corp. Instrument Lighted Buoy E1*	28-42-00.000N 086-19-38.000W	Fl Y 4s			Yellow.	Private aid.
175	*Continental Shelf Oceanographic Lighted Buoy* Marks subsea installation.	29-55-24.000N 087-13-06.000W	Fl Y 4s			Yellow.	Private aid.
	PENSACOLA BAY AND APPROACHES (Chart 11382)						
180 3940	**Pensacola Light**	30-20-46.045N 087-18-29.109W	Fl W 20s	191	27	Conical brick tower, lower third white, upper two thirds black. 191	White light visible from 222° to 090°. Aircraft warning light shows F R from 090° to 222°.
185 3920	*Pensacola Bay Entrance Lighted Gong Buoy 1*	30-16-15.724N 087-17-32.898W	Fl G 2.5s		4	Green.	
190 3925	*Pensacola Bay Entrance Lighted Bell Buoy 2*	30-16-16.749N 087-17-23.505W	Fl R 2.5s		4	Red.	
193	*Science Applications International Corp. Instrument Lighted Buoy C1*	29-35-00.000N 087-21-00.000W	Fl Y 4s			Yellow.	Ra ref. Private aid.
	GULF COAST (Alabama) - Eighth District						
	PENSACOLA BAY AND APPROACHES (Chart 11382)						
203	**TEXACO-VK-786A-A RACON**	29-13-44.410N 087-46-51.480W				On Texaco platform.	BAND: S,X. SIGN: Texaco-VK-786A-A. RACON: C (– • – •). Private aid.
205 4805	*Perdido Pass Entrance Lighted Whistle Buoy PP*	30-15-30.728N 087-33-24.333W	Mo (A) W		6	Red and white stripes with red spherical topmark.	
215	*OEDC-117-5 Lighted Buoy* Marks subsea installation.	30-09-49.000N 087-49-34.000W	Q R			Red.	SIGN: OEDC-MO-830-1. HORN: 1 blast ev 20s (2s bl). Private aid.
220	**UNION-MO-916-2 RACON**	30-05-39.780N 087-52-59.463W				On freestanding caisson.	BAND: S, X SIGN: UNION-MO-916-2. RACON: C (– • – •). Private aid.
	MOBILE BAY (Chart 11376)						
245 4960	**Mobile Point Light**	30-13-41.487N 088-01-26.531W	Fl W 10s	125	14	On skeleton tower. 125	
255 4945	*Mobile Entrance Lighted Horn Buoy M*	30-07-30.961N 088-04-07.197W	Mo (A) W		6	Red and white stripes with red spherical topmark.	Higher intensity flash tube: Fl W 2.5s. RACON: M (– –). HORN: 1 blast ev 10s (1s bl).

(1) No.	(2) Name and Location	(3) Position	(4) Characteristic	(5) Height	(6) Range	(7) Structure	(8) Remarks
			GULF COAST (Alabama) - Eighth District				
	MOBILE BAY (Chart 11376)						
257	Shell Mooring Buoy	30-10-45.240N 088-04-55.500W				White with blue band.	Private aid.
260	*Geological Survey Research Lighted Buoys (2)*	29-57-07.000N 088-10-46.000W	Fl Y 4s			Yellow.	Maintained by U.S. Geological Survey. Private aid.
264	*Science Applications International Corp. Instrument Lighted Buoy B1*	29-21-00.000N 087-54-30.000W	Fl Y 4s			Yellow.	Ra ref. Private aid.
264.1	**AMOCO-VK-915-1 RACON**	29-06-27.000N 087-56-37.200W				On Amoco platform 1.	BAND: S, X Sign: AMOCO-VK-915-1. RACON: M (– –). Private aid.
	CAPE ST. GEORGE TO MISSISSIPPI PASSES (Chart 11360)						
277	**COASTAL-MO-959-A RACON**	30-03-59.700N 087-57-18.600W				On Coastal platfrom A.	BAND: S, X Sign: COASTAL-MO-959-A. RACON: Q (– – • –). Private aid.
280	*Seneca-111-1 Lighted Buoy*	29-55-33.921N 088-03-19.036W	Fl W 2.5s			White with orange Bands.	Private aid.
285	*BP America-101-1 Lighted Mooring Buoy*	28-53-15.110N 088-05-09.480W	Fl W 4s			White with blue band.	Private aid.
287	*Conoco-Phillips Lighted Oceanographic Buoy*	30-05-25.200N 088-12-42.000W	Fl Y 2.5s			Yellow.	Private aid.
288	*Magnum Hunter-101-16 Lighted Buoy*	29-25-00.027N 088-23-16.394W	Fl W 2.5s			White with orange bands.	Sign: MAGNUM HUNTER-MP-232-1. Private aid.
291.1	*Texas A&M Oceanographic Lighted Buoy T*	29-45-00.000N 088-15-00.000W	Fl Y 4s			Yellow.	Private aid.
291.2	*Texas A&M Oceanographic Lighted Buoy U*	29-15-00.000N 088-45-00.000W	Fl Y 4s			Yellow.	Private aid.
293	*NOAA Lighted Buoy 42040 (ODAS)*	29-12-19.000N 088-12-19.000W	Fl (4)Y 20s			Yellow disc buoy with mast.	Aid maintained by National Oceanic and Atmospheric Administration.
294	*Magnum Hunter 102-1 Lighted Buoy* Marks Subsea installation.	29-18-51.810N 088-13-30.700W	Q R			Red.	SIGN: MAGNUM HUNTER-MP-263-1. Private aid.
295	*Texas A&M Research Lighted Buoy D*	29-21-06.000N 088-15-54.000W	Fl W 4s			White with orange bands.	Ra Ref. Private aid.
296	**CHEVRON-116-2 (RACON)**	28-20-29.527N 088-15-56.472W				On Chevron Platform Blind Faith	BAND: S, X SIGN: CHEVRON-MC-650 BLIND FAITH. RACON: B (– •••). Private aid.
298.5	*Magnum Hunter-102-23 Lighted Buoy* Marks subsea installation.	29-32-48.429N 088-16-31.387W	Fl W 2.5s			White with orange bands.	SIGN: MAGNUM HUNTER-MP-187-1. Private aid.
299	*Magnum Hunter-101-15 (Lighted Buoy)* Marks subsea installation.	29-32-47.852N 088-21-57.025W	Fl W 2.5s			White with orange bands.	SIGN: MAGNUM HUNTER-MP-185-1. Private aid.
300	*Walter-105-6 Lighted Buoy*	29-15-59.348N 088-19-01.451W	Fl W 2.5s			White with orange bands.	SIGN: WALTER-ST-MP 286-2. Private aid.
302	*Energy Resource-200-2 Lighted Buoy* Marks subsea installation.	29-25-48.748N 088-25-34.714W	Fl W 2.5s			White with orange bands.	SIGN: ERT-MP-233-1. Private aid.
305	**BP EXPLORATION-MC-778-A RACON**	28-11-26.205N 088-29-44.318W		160		On BP-MC-778-Thunderhorse platform.	BAND: S,X. SIGN: THUNDERHORSE. RACON: Y (– • – –). Private aid. Private aid.
310	**UNION-213-6 (RACON)**	30-05-04.000N 088-29-47.000W	Q W			On Union platform A.	BAND: S, X SIGN: UNION-MO-904-1. RACON: Q (– – • –). Private aid.
312	*Energy Resource-200-1 Lighted Buoy*	29-25-08.710N 088-29-34.910W	Fl W 2.5s			White with orange bands.	SIGN: ENERGY RESOURCE-MP-234-1 Private aid.

(1) No.	(2) Name and Location	(3) Position	(4) Characteristic	(5) Height	(6) Range	(7) Structure	(8) Remarks
	GULF COAST (Mississippi) - Eighth District						
	MISSISSIPPI SOUND AND APPROACHES (Chart 11373)						
315 6805	*Horn Island Pass Wreck Lighted Buoy WR*	30-09-43.620N 088-31-59.776W	Q R		3	Red.	
317	*Noble Energy Lighted Mooring Buoy A*	29-13-15.229N 088-33-40.596W	Q W			White with blue band.	Private aid.
320 6810	*Horn Island Pass Lighted Whistle Buoy HI*	30-08-30.049N 088-34-40.125W	Mo (A) W		6	Red and white stripes with red spherical topmark.	
325	*Usm Research Lighted Buoy A*	30-02-32.930N 088-38-50.330W	Fl Y 4s			Yellow.	Private aid.
330	*Dog Keys Pass Lighted Gong Buoy 1*	30-12-55.723N 088-47-27.089W	Fl G 4s		4	Green.	
333	*Dog Key Pass Reef Lighted Buoy J*	30-12-19.260N 088-49-51.600W	Fl Y 2.5s			Yellow.	Private aid.
334	U.S.G.S. SHIP ISLAND MONITORING PLATFORM LIGHT	30-15-27.000N 088-52-15.000W	Fl Y 2.5s	37			Maintained by U.S. Geological Survey. Private aid.
335 8390	SHIP ISLAND LIGHT	30-12-45.472N 088-57-58.878W	Fl W 6s	82	6	Skeleton tower on block. On same structure as Ship Channel Upper Reach Outbound Range Rear Light.	
340 8385	*Gulfport Ship Channel Lighted Whistle Buoy GP*	30-07-09.931N 088-52-39.881W	Mo (A) W		6	Red and white stripes with red spherical topmark.	RACON: C (– • – •).
345	*NOAA Lighted Buoy 42007 (ODAS)*	30-05-25.000N 088-46-07.000W	Fl (4)Y 20s		8	Yellow disc-shaped buoy with mast.	Aid maintained by National Oceanic and Atmospheric Administration.
	GULF COAST (Louisiana) - Eighth District						
	CAPE ST. GEORGE TO MISSISSIPPI PASSES (Chart 11360)						
367	MS-AL AQUACULTURE RESEARCH CAGE LIGHT	29-58-38.940N 088-36-17.870W	Fl Y 4s			On research cage.	Private aid.
370	*Mobil-194-6 Lighted Horn Buoy* Marks subsea installation.	29-35-05.000N 088-40-58.000W	Q R			Red.	SIGN: MO-MP-99-1. HORN: 1 blast ev 20s (2s bl). Private aid.
	MISSISSIPPI RIVER DELTA (Chart 11361)						
397	*Shell Mars Tlp Lighted Mooring Buoy*	28-09-36.600N 089-15-47.700W	Fl W 4s			White.	Private aid.
400	Harvey Ward Wreck Buoy	29-10-00.420N 088-53-00.850W				White with orange bands.	Private aid.
402	*Energy XXI-102-10 (Lighted Horn Buoy)*	29-14-20.440N 088-53-01.173W	Q G			Green.	Private aid.
405	*Pass A Loutre North Pass Lighted Bell Buoy 2*	29-14-16.794N 088-57-28.149W	Fl R 6s		4	Red.	
410	*Pass A Loutre Lighted Bell Buoy 4*	29-09-53.802N 088-56-32.145W	Fl R 2.5s		4	Red.	
414	*Ocean Energy Lighted Mooring Buoy A*	29-07-02.000N 088-51-30.000W	Q W			White with blue bands.	Private aid.
416	Ocean Energy-102-2 Buoy	28-59-19.222N 089-04-54.359W				White with orange bands.	SIGN: OE-SP-32-1. Private aid.
417	*Ocean Energy-102-1 Lighted Horn Buoy* Marks subsea installation.	28-59-17.194N 089-04-56.752W	Q R			Red.	SIGN: OE-SP-32-1. Private aid.
425	CAT ISLAND REEF LIGHT K	30-12-07.380N 089-04-52.080W	Fl Y 2.5s			NY on pile.	Private aid.
430 12575	**South Pass Light**	29-00-54.826N 089-10-00.171W	Fl (5)W 60s	108	14	Skeleton tower, white below gallery, black above.	
435	**TEXACO-SP-54-A RACON**	28-51-58.000N 089-15-39.000W	Q W			On Texaco platform A.	BAND: S, X SIGN: TI-SP-54-A. RACON: X (– •• –). Private aid.
445 12545	*South Pass Lighted Bell Buoy 2*	28-58-43.146N 089-06-31.243W	Fl R 2.5s		4	Red.	

(1) No.	(2) Name and Location	(3) Position	(4) Characteristic	(5) Height	(6) Range	(7) Structure	(8) Remarks
	GULF COAST (Louisiana) - Eighth District						
	MISSISSIPPI RIVER DELTA (Chart 11361)						
455 12690	**Southwest Pass Entrance Light**	28-54-21.376N 089-25-43.025W	Fl W 10s	122	12	Tower on white dwelling on piles. 85	RACON: K(-.-). Emergency light of reduced intensity: Fl W 10s. AIS
460 12630	**SOUTHWEST PASS ENTRANCE RACON**	28-50-00.868N 089-27-12.169W				On Texaco platform A.	RACON: T (–).
465 12635	*Southwest Pass Entrance Lighted Whistle Buoy SW*	28-52-39.100N 089-25-55.000W	Mo (A) W		6	Red and white stripes with red spherical topmark.	
467	*Walter-110-6 Lighted Buoy* Marks Subsea Installation.	28-49-47.390N 089-31-35.304W	Fl W 2.5s			White with orange bands.	SIGN: WALTER-WD-107-1. Private aid.
468	*Walter-110-8 Lighted Buoy*	28-52-37.156N 089-32-08.610W	Fl W 2.5s			White with orange bands.	SIGN: WALTER-WD-107-6 Private aid.
470	*Tarpon-101-1 Lighted Buoy*	28-47-49.141N 089-33-29.983W	Fl W 2.5s			White with orange bands.	SIGN: TARPON-WD-112-1. Private aid.
481	*Furgo Geoscience Lighted Buoy* Marks suction piles.	28-59-49.916N 089-31-41.942W	Q R			Red.	Private aid.
482	**SHELL-138-13 RACON**	28-39-42.000N 089-33-04.000W	Q W	130		On Shell-WD-143-platform 1.	BAND: S,X. SIGN: SH-WD-143-1. RACON: G (– – •). Private aid.
	BARATARIA BAY AND APPROACHES (Chart 11358)						
490 15180	*Empire Waterway Entrance Lighted Bell Buoy 1*	29-13-25.614N 089-36-53.730W	Fl G 4s		5	Green.	
491	*EXXON-131-4 Lighted Buoy* Marks flare pipe.	28-56-39.000N 089-42-40.000W	Fl W 2.5s			White with orange Bands.	SIGN: EXXON-WD-73-1. Private aid.
493	*Newfield-108-2 Lighted Buoy*	28-57-23.472N 089-45-07.134W	Fl W 2.5s			White with orange bands.	SIGN: NEC-WD-72-10. Private aid.
495	*Louisiana State University Oceanographic Lighted Buoy A*	30-23-03.420N 086-45-47.820W	Fl Y 4s			Yellow.	Private aid.
500 15320	*Barataria Pass Lighted Whistle Buoy BP*	29-13-58.136N 089-54-07.261W	Mo (A) W		6	Red and white stripes with red spherical topmark.	
510	*BP America-101-1 Lighted Buoy* Marks subsea installation.	29-01-52.948N 089-53-09.281W	Fl W 2.5s			White with orange bands.	SIGN: BP AMERICA-GI-32-3. Private aid.
513	*Fr-La-27 Articulated Beacon A*	29-11-36.000N 089-53-00.000W	Fl Y 4s (NIGHT) Fl Y 4s			NY on pillar buoy.	SIGN: FR-LA-27-A. Private aid.
513.1	FR-LA-27 ARTICULATED BEACON B	29-11-36.000N 089-53-42.000W	Fl Y 4s			NY on pillar buoy.	SIGN: FR-LA-27-B. Private aid.
513.2	FR-LA-27 ARTICULATED BEACON C	29-11-06.000N 089-53-54.000W	Fl Y 4s			NY on pillar buoy.	SIGN: FR-LA-27-C. Private aid.
513.3	FR-LA-27 ARTICULATED BEACON D	29-10-54.000N 089-53-18.000W	Fl Y 4s			NY on pillar buoy.	SIGN: FR-LA-27-D. Private aid.
513.4	FR-LA-27 ARTICULATED BEACON E	29-11-06.000N 089-52-48.000W	Fl Y 4s			NY on pillar buoy.	SIGN: FR-LA-27-E. Private aid.
	LOOP DEEPWATER PORT (Chart 11359)						
530	**Loop Pumping Platform Light-100-5**	28-53-06.000N 090-01-30.000W	Fl W 10s	213		On platform.	RACON: O (– – –). Platform additionally lighted by (9) Q W lights. HORN (2): 1 blast (2s bl) in unison every 20s. Private aid.
535	*Loop Fairway Lighted Horn Buoy 1*	28-48-36.000N 089-55-00.000W	Fl G 6s			Green.	Private aid.
538	*Apache-122-3 Lighted Buoy*	28-41-08.290N 089-57-33.280W	Fl W 2.5s			White with orange bands.	SIGN: APACHE-GI-82-A Private aid.
540	*Loop Fairway Lighted Buoy 2*	28-50-18.000N 089-53-54.000W	Fl R 6s			Red.	Private aid.
545	*Loop Fairway Lighted Buoy 3*	28-50-09.000N 090-02-24.000W	Fl G 6s			Green.	Private aid.

(1) No.	(2) Name and Location	(3) Position	(4) Characteristic	(5) Height	(6) Range	(7) Structure	(8) Remarks
			GULF COAST (Louisiana) - Eighth District				
	LOOP DEEPWATER PORT (Chart 11359)						
550	*Loop Fairway Lighted Buoy 4*	28-54-52.000N 089-57-00.000W	Fl R 6s			Red.	Private aid.
555	*Loop Spm Lighted Mooring Buoy 102*	28-53-18.000N 089-59-59.000W	Q W			White deck with yellow sides.	Private aid.
560	*Loop Lighted Mooring Buoy 103*	28-52-16.000N 090-00-18.000W	Q W			White deck with yellow sides.	Private aid.
565	LOOP SPM LIGHTED MOORING BUOY 104	28-51-45.000N 090-01-24.000W	Q W			White deck with yellow sides.	Private aid.
570	*Loop Lighted Mooring Buoy Vm-1*	28-53-18.000N 090-01-12.000W	Fl W 4s			White.	Private aid.
575	*Loop Lighted Mooring Buoy Vm-2*	28-53-00.000N 090-02-00.000W	Fl W 4s			White.	Private aid.
580	*Loop Lighted Mooring Buoy Vm-3*	28-53-24.000N 090-02-43.000W	Fl W 4s			White.	Private aid.
590	*Loop Anchorage Lighted Buoy L-B*	28-52-06.000N 089-52-42.000W	Fl Y 6s			Yellow.	Private aid.
595	*Loop Anchorage Lighted Buoy L-A*	28-54-06.000N 089-56-36.000W	Fl Y 6s			Yellow.	Private aid.
597	*Contango-100-10 Lighted Buoy* Marks subsea installation.	28-46-11.485N 089-58-19.434W	Fl W 2.5s			White with orange bands.	SIGN: CONTANGO-GI-70-1. Private aid.
	BARATARIA BAY AND APPROACHES (Chart 11358)						
600	LOOP 100-7 LIGHT	29-06-00.000N 090-06-48.000W	Fl W 4s			On pile.	SIGN: LOOP-GI-25-B. HORN: 1 blast ev 20s (2s bl). Private aid.
605	LOOP 100-6 LIGHT	29-06-06.000N 090-06-54.000W	Fl W 4s			On pile.	SIGN: LOOP-GI-25-A. Private aid.
615	*Walter-115-3 Lighted Buoy*	28-25-47.672N 090-08-05.142W	Fl W 2.5s			White with orange bands.	SIGN: WOG-GI-101-1. Private aid.
	LOOP DEEPWATER PORT (Chart 11359)						
625	*Chevron-205-4 Lighted Buoy* Marks subsea installation.	28-41-11.000N 090-09-10.000W	Q W			Red.	Private aid.
630	Shell Flare Pipe Buoy 153-15	28-58-30.000N 090-10-36.000W				White with orange bands.	Marks subsea installation. SIGN: SH-ST-26-BUOY. Private aid.
631	*Helis-106-4 Lighted Buoy* Marks Subsea Installation.	28-26-35.377N 090-11-04.550W	Fl W 2.5s			White with orange bands.	SIGN: HELIS-ST-209-1. Private aid.
633	*Walter-116-3 Lighted Buoy*	28-16-47.769N 090-14-21.460W	Fl W 2.5s			White with orange bands.	SIGN: WALTER-ST-260-2. Private aid.
	MISSISSIPPI RIVER TO GALVESTON (Chart 11340)						
635 16515	*Belle Pass Entrance Lighted Bell Buoy 2*	29-04-15.965N 090-13-40.336W	Q R		4	Red.	
640	**W & T OFFSHORE-106-1 (RACON)**	28-43-06.000N 089-23-35.000W				On Platform C.	BAND: S, X SIGN: W&T Offshore-SP-86-C. RACON: M (– –). Private aid.
645	**BP EXPLORATION-GC-787-A (RACON)**	27-11-43.641N 090-01-37.150W		94		On BP-GC-787 Atlantis platform.	RACON: X (– •• –). BAND: X SIGN: ATLANTIS Private aid.
647	*Agip-103-1 Lighted Buoy* Marks subsea installation.	28-25-38.000N 090-05-24.000W	Q W			White with orange bands.	Private aid.
648	*Hunt-114-6 Lighted Buoy*	28-32-43.904N 090-09-01.644W	Fl W 2.5s			White with orange bands.	SIGN: HUNT-ST-155-1. Private aid.
650	*Chevron-205-20 Lighted Buoy* Marks destroyed platform.	28-37-00.000N 090-15-22.000W	Q W			Red.	Private aid.
650.5	*Remington-105-1 Lighted Buoy* Marks Subsea Installation.	28-33-36.595N 090-19-26.174W	Q W			White with orange bands.	SIGN: ROG-ST-159-1. Private aid.
651.1	*Hunt-114-4 Lighted Buoy* Marks subsea installation.	28-20-27.220N 090-22-05.192W	Fl W 2.5s			White with orange bands.	Private aid.
651.5	*Fugro Metocean Lighted Buoy*	26-42-15.013N 090-27-32.077W	Fl Y 2.5s			Yellow.	SIGN: FUGRO-WR-250. Private aid.
	GULF OF MEXICO (Chart 411)						
651.9	*Petrobras BW Pioneer Lighted Buoy*	26-41-46.250N 090-30-30.160W	Fl Y 2.5s			Yellow.	Marks subsurface turret buoy. Private aid.

(1) No.	(2) Name and Location	(3) Position	(4) Characteristic	(5) Height	(6) Range	(7) Structure	(8) Remarks
			GULF COAST (Louisiana) - Eighth District				
	MISSISSIPPI RIVER TO GALVESTON (Chart 11340)						
652	*NS-Hamilton Oceanographic Lighted Buoy*	27-46-11.470N 090-31-14.560W	Fl Y 4s			Yellow.	Private aid.
653	Ns-Hamilton Oceanographic Buoy	27-46-01.000N 090-31-14.860W				Yellow.	Private aid.
664	*Walter-116-2 Lighted Buoy*	28-21-26.804N 090-32-41.802W	Fl W 2.5s			White with orange Bands.	SIGN: WALTER-ST239-2 Private aid.
665 17110	*Cat Island Pass Lighted Whistle Buoy CI*	29-00-12.927N 090-33-54.912W	Mo (A) W		6	Red and white stripes with red spherical topmark.	
685	*Trunkline-103-1 Lighted Buoy* Marks subsea installation.	28-47-16.000N 090-36-30.000W	Q R			Red.	SIGN: TGC-ST-72-T-21. Private aid.
693	*Probe-102-1 Lighted Buoy* Marks subsea installation.	28-26-18.764N 090-41-18.069W	Fl W 2.5s			White with orange bands.	SIGN: EP-ST-214. Private aid.
695	*Shell Lighted Mooring Buoy A*	28-09-29.000N 090-43-23.000W	Q W			White with blue bands.	Private aid.
705	*Ship Shoal Wreck Lighted Buoy WR4* Marks jack up leg and pad.	28-54-14.220N 090-53-27.000W	Q R		4	Red.	
710	*Ship Shoal Obstruction Lighted Buoy D*	28-52-54.241N 090-50-02.532W	Fl (2)W 5s		5	Black with red band and two black spherical topmarks.	
740	*Kerr Mc Gee-111-8 Lighted Buoy)* Marks subsea installation.	28-30-09.000N 091-03-16.000W	Q W			Red.	SIGN: KM-SS-218-7. HORN: 1 blast ev 20s (2s bl). Private aid.
742	*Newfield-103-50 Lighted Buoy* Marks subsea location.	28-15-33.470N 091-03-39.110W	Fl W 2.5s			White with orange bands.	Private aid.
750	*Chevron-196-39 Lighted Buoy* Marks subsea installaion.	28-40-01.000N 091-04-50.000W	Q R			Red.	SIGN: CH-SS-170-1. Private aid.
770	SHIP SHOAL OBSTRUCTION LIGHTS	28-54-52.328N 091-04-16.080W	Q W		6	Brown skeleton structure on piles. (Abandoned Lighthouse.)	Shows 2 Quick Flashing White Obstruction lights, displayed at a height of 17 feet from perimeter of lower platform.
780	*Century Offshore-106-2 Lighted Horn Buoy* Marks subsea installation.	28-44-09.000N 091-14-29.000W	Q R			Red.	SIGN: COMC-SS-150-9& 10. HORN: 1 blast ev 20s (2s bl). Private aid.
783	*Dominion-102-2 Lighted Buoy* Marks subsea installation.	28-21-58.900N 091-15-49.900W	Q W			White with orange bands.	SIGN: DEP-SS-249-6. Private aid.
785	Ship Shoal Buoy WR2 Marks remains of platform SS-199A.	28-34-34.000N 091-17-23.000W				Red nun.	Private aid.
790	*Helis-102-8 Lighted Buoy* HELIS-102-8 Lighted Buoy Marks Subsea Installation.	28-21-04.870N 091-21-24.060W	Fl W 2.5s			White with orange bands.	SIGN: HOG-EI-300-1. Private aid.
795	*Apex-105-1 Lighted Buoy*	28-10-00.295N 091-20-34.072W	Fl W 2.5s			White with orange bands.	SIGN: APEX-EI-346-6. Private aid.
810 18030	**Point Au Fer Reef Light**	29-22-20.085N 091-23-03.997W	Fl W 5s	44	13	SG on skeleton tower on platform. Colocated with Atchafalaya Channel Light 33. 40	
810.95	*Remington-102-4 Lighted Buoy* Marks subsea installation.	28-17-49.431N 091-25-08.075W	Fl W 2.5s			White with orange bands.	SIGN: Remington-EI-302-3. Private aid.
812.5	*Ridgelake-103-1 Lighted Buoy*	28-18-30.294N 091-26-37.902W	Q W			White with orange bands.	SIGN: RIDGELAKE-EI-303. Private aid.
813	FOREST-112-23 LIGHTED BUOY Marks subsea installation.	28-10-46.670N 091-28-57.460W	Q G			Green.	SIGN: FOC-EI-342-A. Private aid.
814	*Apache-102-77 Lighted Buoy* Marks Subsea Installation.	28-24-13.206N 091-29-02.086W	Fl W 2.5s			White with orange bands.	SIGN: APACHE-EI-282-1. Private aid.
815 17895	*Atchafalaya Channel Entrance Lighted Bell Buoy A*	29-09-59.919N 091-33-53.999W	Mo (A) W		6	Red and white stripes with red spherical topmark.	

(1) No.	(2) Name and Location	(3) Position	(4) Characteristic	(5) Height	(6) Range	(7) Structure	(8) Remarks
			GULF COAST (Louisiana) - Eighth District				
	MISSISSIPPI RIVER TO GALVESTON (Chart 11340)						
818	NEWFIELD 102-23 LIGHTED BUOY Marks subsea installation.	28-40-13.000N 091-35-46.000W	Q W			White with orange bands.	SIGN: NFE-EL-206-B. Private aid.
825	**TEXACO-GC-6-A RACON**	27-56-46.000N 091-38-47.000W				On Texaco platform A.	BAND: S, X SIGN: TI-GC-6-A. RACON: X (– •• –). Private aid.
830	*Hunt-103-26 Lighted Buoy* Marks subsea installation.	28-08-03.570N 091-46-38.395W	Q R			Red.	SIGN: HOC-EI-355-1-2. Private aid.
831	*Walter-114-10 Lighted Buoy*	28-34-58.783N 091-47-20.670W	Fl W 2.5s			White with orange bands.	Private aid.
832	*Stone Energy-107-17 Lighted Buoy*	28-26-34.350N 091-56-05.210W	Fl W 2.5s			White with orange bands.	SIGN: CH-SMI-108-8. Private aid.
833	MCMORAN-SMI-224 MOORING FACILITY LIGHTS(8)	29-23-01.800N 091-57-26.900W	Q W	9		On pile.	Private aid.
855	*Chevron-191-20 Lighted Buoy* Marks subsea installation.	28-55-28.000N 092-00-04.000W	Q R			Red.	SIGN: CH-SMI-18-1. HORN: 1 blast ev 20s (2s bl). Private aid.
856	*Remington-300-6 Lighted Buoy* REMINGTON-300-6 Lighted Buoy Marks Subsea Installation.	28-23-18.444N 092-03-46.363W	Fl W 2.5s			White with orange bands.	SIGN: ROG-SMI-116-1. Private aid.
858	*Mariner-108-1 Lighted Buoy*	28-12-56.882N 092-07-27.999W	Fl W 2.5s			White with orange bands.	SIGN: MARINER-SMI-149-1 Private aid.
859	MCMORAN-SMI-217-226 MOORING FACILITY LIGHTS(8)	29-26-19.900N 092-02-26.000W	Q W	9		On pile.	Private aid.
859.5	MCMORAN-SMI-212-228 MOORING FACILITY LIGHTS(10)	29-28-30.400N 092-02-55.900W	Q W	9		On pile.	Private aid.
859.7	MCMORAN-SMI-212-NORTH MOORING FACILITY LIGHTS(16)	29-29-19.200N 092-03-25.800W	Q W			On pile.	Private aid.
859.9	MCMORAN SOUTH MARSH ISLAND WELL 6 MOORING FACILITY LIGHTS (10)	29-28-48.000N 091-52-40.800W	Q W			On pile.	Private aid.
860	Tiger Shoal Buoy 2	29-19-24.716N 092-09-29.815W				Red nun.	
862	*El Paso-106-5 Lighted Buoy* EL PASO-106-5 Lighted Buoy Marks Subsea Installation.	28-26-42.366N 092-16-04.464W	Fl W 4s			White with orange bands.	SIGN: EPP-VE-274-B. Private aid.
863	*Energy Resource-103-12 Lighted Buoy* Marks subsea installation.	28-34-23.159N 092-14-55.454W	Fl W 2.5s			White with orange bands.	SIGN: ENERGY RESOURCE-VR-249-1 Private aid.
886	*Energy XXI-101-10 Lighted Buoy* Marks subsea installation	28-30-30.073N 092-21-08.353W	Fl W 2.5s			White with orange bands.	Sign: ENERGY XXI-EI-256. Private aid.
887	*Helis-123-1 Lighted Buoy* Marks Subsea Installation.	28-12-38.127N 092-22-48.832W	Fl W 2.5s			White with orange bands.	Private aid.
890	*Remington-104-3 Lighted Buoy*	29-00-32.636N 092-23-17.846W	Q R			Red.	SIGN: REMINGTON-VE-136-1. Private aid.
897	*Energy Resource-103-17 Lighted Buoy*	28-09-57.930N 092-29-09.690W	Fl W 2.5s			White with orange bands.	SIGN: ENERGY RESOURCE-VR-348-1. Private aid.
917	HUBER-102-1 LIGHTED BUOY	29-04-07.172N 092-30-24.214W	Q R	8		Red.	Marks subsea installation. SIGN: JM HUBER-VE-124-15 & 16. Private aid.
950	*Mcmoran-130-13 Lighted Buoy* Marks subsea installation.	28-55-52.400N 092-34-37.500W	Q W			Red.	SIGN: MOXY-VR-160-1. Private aid.
950.1	*Tana-111-1 Lighted Buoy* Marks subsea installation.	28-27-20.425N 092-37-58.289W	Fl W 2.5s			White with orange bands.	Private aid.

(1) No.	(2) Name and Location	(3) Position	(4) Characteristic	(5) Height	(6) Range	(7) Structure	(8) Remarks
			GULF COAST (Louisiana) - Eighth District				
	MISSISSIPPI RIVER TO GALVESTON (Chart 11340)						
951	*Texas A&M Current Meter Lighted Buoy P*	29-10-00.000N 092-44-00.250W	Fl Y 4s			Yellow.	Maintained by Texas A& M. Private aid.
951.5	*Transworld-102-10 Lighted Buoy* Marks subsea installation.	28-56-49.018N 092-45-06.259W	Q G			Green.	SIGN: TEPI-EC-160-1. Private aid.
951.6	*Tarpon-105-2 Lighted Buoy* Marks subsea location.	28-28-11.517N 092-49-47.329W	Fl W 2.5s			White with orange bands.	Private aid.
951.7	*Tarpon-105-5* Marks subsea installation.	28-34-05.090N 092-46-56.700W	Fl W 2.5s			White with orange bands.	SIGN: TARPON-EC-240-1. Private aid.
952	**NOBLE ENERGY-113-2 RACON**	28-12-47.148N 092-50-54.976W				On Noble Energy platform A.	BAND: S, X SIGN: NE-EC-332-A. RACON: G (– – •) Private aid.
954	**NOBLE ENERGY-113-3 RACON**	28-09-51.956N 092-52-45.514W				On Noble Energy platform A.	BAND: S, X SIGN: NE-EC-320-A. RACON: Y (– • – –) Private aid.
958	*Virgin-100-4 Lighted Buoy*	29-04-52.279N 092-51-42.666W	Q R			Red.	SIGN: VIRGIN-EC-122-1 Private aid.
960	**NOVUS-EC-318-B RACON**	28-13-07.960N 092-55-31.197W				On Novus Platform.	BAND: S, X. SIGN: NOVUS-EC-318-B. RACON: T (–). Private aid.
965	**GALVESTON-SABINE-CALCASIEU FAIRWAY JUNCTION RACON**	28-18-05.983N 092-59-00.433W		85		On Consolidated Natural Gas (CNG) Platform 299-A.	RACON: C (– • – •).
967	*Medco-102-1 Lighted Buoy*	28-15-43.886N 092-59-34.651W	Q G			Green.	SIGN: MEDCO-EC-316-1. Private aid.
968	*Remington-250-11 Lighted Buoy*	28-37-10.859N 093-01-21.972W	Fl W 2.5s			White and orange bands.	SIGN: REMINGTON-WC-457-1. Private aid.
969	*Tarpon-100-6 Lighted Buoy*	28-47-51.700N 093-01-29.700W	Fl W 2.5s			White with orange bands.	Private aid.
970	**Gulf Gateway Metering Platform Light**	28-06-48.200N 093-02-20.820W	Fl W 20s	85		On Gulf Gateway platform A.	Platform additionally lighted by (4) Q W lights. SIGN: GULF GATEWAY-WC-603-A. HORN: 1 blast ev 20s (2s bl). Private aid.
971	**GULF GATEWAY WC-603-A RACON**	28-06-48.200N 093-02-20.820W				On Gulf Gateway platform A.	BAND: S, X. SIGN: GULF GATEWAY WC-603-A. RACON: X (– •• –). Private aid.
972	*Gulf Gateway Energy Bridge Deepwater Port Lighted Buoy A*	28-05-16.140N 093-03-07.190W	Q Y			Yellow.	Buoy marks a submerged turret buoy and has a floating messenger line attached approximately 30 meters in length. The floating end of the messenger line is marked with a small yellow uncharted lighted marker buoy, QY, approximately 1.8 feet in height. Private aid.
975	*Newfield-113-19 Lighted Buoy* Marks subsea installation.	28-28-02.149N 093-03-12.948W				White with orange bands.	SIGN: NFE-WC-507-2. Private aid.
977	*Helis-122-7 Lighted Buoy* Marks subsea installation.	28-06-34.370N 093-11-46.240W	Fl W 2.5s			White with orange bands.	Private aid.
977.01	*Tarpon-100-5 Lighted Horn Buoy* Marks subsea installation.	28-30-32.600N 093-09-32.700W	Q G			Green.	HORN: 1 blast EV 20s 2s bl. Private aid.
978	*Gryphon-104-1 Lighted Buoy* Marks subsea installation.	28-29-05.468N 093-16-19.634W	Q R			Red.	SIGN: GRAPHON-WC-489-1. Private aid.
979	**EL PASO-103-33 RACON**	29-37-38.440N 093-18-11.500W				On El Paso platform 1.	BAND: S, X. SIGN: EL PASO-WC-62-1 RACON: C (– • – •). Private aid.
980	**TEXACO-GB-189-A RACON**	27-46-43.000N 093-18-34.000W				On Texaco platform A.	BAND: S, X SIGN: TEXACO-GB-189-A. RACON: X (– •• –). Private aid.

(1) No.	(2) Name and Location	(3) Position	(4) Characteristic	(5) Height	(6) Range	(7) Structure	(8) Remarks
			GULF COAST (Louisiana) - Eighth District				
	MISSISSIPPI RIVER TO GALVESTON (Chart 11340)						
985	*Remington-250-14 Lighted Buoy* Marks subsea installation.	29-24-34.562N 093-18-58.779W	Q R			Red.	SIGN: REMINGTON-WC-170-8. Private aid.
990 20425	*Calcasieu Channel Lighted Buoy CC*	29-20-00.870N 093-13-17.564W	Mo (A) W		6	Red and white stripes with red spherical topmark.	
995	*Tarpon-100-2 Lighted Buoy* Marks subsea installation.	28-03-02.454N 093-19-09.682W	Fl W 2.5s			White with orange bands.	SIGN: TARPON-WC-616-6&7. Private aid.
997	**BHP PETROLEUM-WC-96-A RACON**	29-33-36.386N 093-25-53.867W		92		On BHP Petroleum platform.	Band: S, X SIGN: BHP-WC-96-A RACON: M (– –). Private aid.
1000	*Eighteen Ft Shoal Lighted Gong Buoy 3*	29-30-36.846N 093-27-24.574W	Fl G 2.5s		5	Green.	
1005 20035	*Mermentau Channel Entrance Lighted Bell Buoy 2*	29-42-04.047N 093-00-34.389W	Fl (2)R 5s		4	Red.	
1007	*Newfield-113-29 Lighted Buoy* Marks subsea installation.	28-07-15.013N 093-22-08.340W	Fl W 2.5s			White with orange bands.	SIGN: NEWFIELD-WC-593-5. Private aid.
1010	*Dept. of Energy Brine Diffuser Lighted Buoy F*	29-40-16.000N 093-28-09.000W	Fl Y 4s			Yellow.	Private aid.
1015	*D.O.E. Brine Diffuser Lighted Gong Buoy G*	29-39-52.000N 093-28-35.000W	Fl Y 4s			Yellow.	Private aid.
1023	**COASTAL-WC-504-B RACON**	28-27-00.000N 093-13-13.000W				On Coastal platform B.	BAND: S,X SIGN: COCG-WC-504-B. RACON: B (– •••). Private aid.
1055	*Oryx-110-3 Lighted Buoy* Marks subsea installation.	28-47-28.000N 093-35-34.000W	Q R			Red.	SIGN: SUN-WC-398-1. Ra ref. Private aid.
1057	TEXAS A&M CURRENT METER LIGHTED BUOY V	27-54-01.090N 093-37-15.610W	Fl Y 4s			Yellow.	Private aid.
1059	*Seneca-120-2 Lighted Buoy* Marks subsea installation.	28-04-44.120N 093-38-46.260W	Fl W 2.5s			White with orange bands.	SIGN : SENACA-HI-345-1. Private aid.
1061	*Tarpon-103-1 Lighted Buoy* Marks subsea installation.	28-14-02.298N 093-35-11.711W	Fl W 2.5s			White with orange bands.	SIGN: TARPON-HI-308-001. Private aid.
1063	*Texas A&M Lighted Current Meter Buoy R*	29-38-01.000N 093-38-30.000W	Fl Y 4s			Yellow.	Maintained by Texas A& M. Private aid.
1064	*Tarpon-103-6* Marks subsea installation.	28-25-19.260N 093-38-51.810W	Fl W 2.5s			White with orange bands.	SIGN: TARPON-HI-273-A. Private aid.
1065 21310	*Sabine Bank Channel Lighted Buoy SB*	29-25-00.846N 093-40-00.586W	Mo (A) W		6	Red and white stripes with red spherical topmark.	
1067	*Kerr Mc Gee-138-1 Lighted Buoy* Marks subsea installation.	27-44-53.846N 093-43-18.429W	Fl Y 4s			Yellow.	SIGN: KM-GB-224-5. Private aid.
1075	SABINE BANK LIGHT	29-28-21.678N 093-43-21.264W	Q W	30	5	Red conical tower on cylindrical caisson.	Shows 2 quick flashing obstruction lights.
1077	*Tarpon-103-2 Lighted Buoy*	28-07-47.131N 093-44-41.360W	Fl W 2.5s			White and orange bands.	SIGN: TARPON-HI-366-001 Private aid.
1080 21450	**Sabine Pass East Jetty Light**	29-38-40.574N 093-49-21.938W	F W	42	11	Cylindrical tower on piles. 25	
1099	*Garden Banks Lighted Buoy E*	27-54-34.260N 093-35-50.400W	Fl Y 4s			Yellow.	Private aid.
1099.1	*Garden Banks Lighted Buoy W*	27-52-35.100N 093-48-52.000W	Fl Y 4s			Yellow.	Private aid.
1099.2	*Garden Banks Lighted Buoy S*	28-09-55.080N 093-17-46.080W	Fl Y 4s			Yellow.	Private aid.
1101	*NOAA Lighted Data Buoy 42055*	22-01-02.000N 094-02-45.000W	Fl (4)Y 20s		4	Yellow disc buoy with mast.	Aid maintained by National Oceanic and Atmospheric Administration.

(1) No.	(2) Name and Location	(3) Position	(4) Characteristic	(5) Height	(6) Range	(7) Structure	(8) Remarks
			GULF COAST (Texas) - Eighth District				
	MISSISSIPPI RIVER TO GALVESTON (Chart 11340)						
1102	*Energy Resource-106-12 Lighted Buoy* Marks subsea installation.	28-02-41.220N 094-00-33.280W	Fl W 2.5s			White with orange bands.	SIGN: Energy Resource-HI-545-2. Private aid.
1103	*Texas A&M Lighted Buoy N*	27-53-24.000N 094-02-12.000W	Fl Y 4s			Yellow.	Private aid.
1105	*Energy Resource-106-10 Lighted Buoy* Marks subsea installation.	28-03-13.876N 094-02-48.292W	Fl W 2.5s			White with orange bands.	SIGN: Energy Resource-HI-544-2 Private aid.
1106	*Energy Resource-106-11 Lighted Buoy*	28-19-23.823N 094-03-13.837W	Fl W 2.5s			White with orange bands.	SIGN: Energy Resource-HI-466-1. Private aid.
1107	Newfield-109-14 Buoy Marks subsea installation.	28-14-59.706N 094-05-21.611W				White with orange bands.	SIGN: NFE-HI-472-1. Private aid.
1112	*Texas A&M Lighted Buoy L*	28-02-30.000N 094-07-00.000W	Fl Y 4s			Yellow.	Private aid.
1113	*Texas A&M Lighted Buoy M*	28-11-30.000N 094-11-30.000W	Fl Y 4s			Yellow.	Private aid.
1114	*Texas A&M Crnt Metr Lighted Buoy F*	28-50-30.000N 094-14-30.000W	Fl Y 4s			Yellow.	Ra ref. Private aid.
1115	*Mobil-213-3 Lighted Horn Buoy* Marks Subsea Installation.	28-50-11.000N 094-15-37.000W	Q R			Red.	SIGN: MO-HI-A68-2. HORN: 1 blast ev 20s (2s bl). Private aid.
1120	*Heald Bank Lighted Bell Buoy 2*	29-05-00.872N 094-13-42.647W	Fl R 4s		5	Red.	
1125	*Walter-112-6 Lighted Buoy* Marks subsea installation.	28-02-40.502N 094-14-16.588W	Fl W 2.5s			White with orange bands.	SIGN: WOG-HI-540-1. Private aid.
1130	Thirty Four Foot Shoal Buoy 1	28-58-25.783N 094-18-49.153W				Green can.	
1140	**EXXON-HI-176-B RACON**	29-10-32.000N 094-22-14.000W		63		On Exxon platform B.	BAND: S, X RACON: N (– •). Private aid.
1145	*NOAA Lighted Data Buoy 42035*	29-13-54.000N 094-24-46.000W	Fl (4)Y 20s		3	Yellow disc buoy with mast.	Aid maintained by National Oceanic and Atmospheric Administration.
1147	*Galveston Entrance Precaution Area Wreck Lighted Buoy B*	29-06-34.808N 094-24-05.236W	Fl (2)W 5s		6	Black with red band.	Marks submerged wreck.
1165 22570	*Galveston Bay Entrance Lighted Whistle Buoy GA*	29-09-28.867N 094-25-53.670W	Mo (A) W (NIGHT) Fl W 2.5s (NIGHT)		6 9	Red and white stripes with red spherical topmark.	High intensity flash tube: Fl W 2.5s.
1167.1 22575	*Galveston Bay Entrance Traffic Lane Lighted Buoy A*	29-10-47.784N 094-27-35.533W	Fl Y 2.5s		5	Yellow.	
1167.3 22580	*Galveston Bay Entrance Traffic Lane Lighted Buoy C*	29-12-06.639N 094-29-17.469W	Fl Y 4s		6	Yellow.	
1167.4 22582	**MARINER-GA-144-1 RACON**	29-15-56.543N 094-31-27.364W				On Mariner platform.	BAND: S, X SIGN: MARINER GA-144-1. RACON: C (– • – •). Private aid.
1167.5 22585	*Galveston Bay Entrance Traffic Lane Lighted Buoy E*	29-13-25.498N 094-30-59.436W	Fl Y 6s		6	Yellow.	
1167.7 22592	*Galveston Bay Entrance Lighted Buoy GB*	29-14-44.348N 094-32-41.467W	Mo (A) W (NIGHT) Fl W 2.5s (NIGHT)		6 8	Red and white stripes with red spherical topmark.	RACON: G (– – •) High intensity flash tube Fl W 2.5s.
1167.9	**ENERGY PARTNERS-GA-227-A RACON**	29-02-52.800N 094-32-12.345W				On Energy Partners-GA-227-A platform.	BAND: S, X. SIGN: EPL-GA-227-A. RACON: K (– • –). Private aid.
1168 22602	**MARINER GA-151-1 RACON**	29-13-31.000N 094-34-42.000W				On Mariner cassion.	BAND: S,X SIGN: MARINER GA-151-1. RACON: B (– •••). Private aid.
1175	*Eaglescliff Wreck Lighted Buoy WR4* 185 yards, 140° from wreck.	29-21-44.922N 094-39-21.328W	Q R		3	Red.	

(1) No.	(2) Name and Location	(3) Position	(4) Characteristic	(5) Height	(6) Range	(7) Structure	(8) Remarks
			GULF COAST (Texas) - Eighth District				
	MISSISSIPPI RIVER TO GALVESTON (Chart 11340)						
1180	**FOREST-HI-A20-A RACON**	29-03-42.000N 094-16-06.000W				On Forest Oil platform A.	BAND: S, X SIGN: FOC-HI-A20-A. RACON: O (– – –). Private aid.
1190	**EXXON-GA-209-A RACON**	29-07-49.000N 094-32-48.000W		55		On Exxon platform A.	BAND: S, X SIGN: EXXON-GA-209-A. RACON: M (– –). Private aid.
1197	*Galveston Safety Wreck Lighted Buoy WR 4*	28-58-24.900N 094-39-49.500W	Q R		3	Red.	Marks submerged wreck.
1198	*Texas Artificial Fishing Reef Lighted Buoy Fr-Tx-25* Marks old platforms.	29-08-34.431N 094-40-50.069W	Fl Y 6s			Yellow.	SIGN: FR-TX-25. Private aid.
1200	*Texas Artificial Fishing Reef Lighted Buoy*	28-53-31.670N 094-41-44.710W	Fl Y 6s			Yellow.	SIGN: FR-TX-41. Private aid.
1203	*Texas Artificial Fishing Reef Lighted Buoy*	28-52-04.976N 094-41-55.484W	Fl Y 6s			Yellow.	SIGN: FR-TX-42. Private aid.
1204	*Walter-101-16 Lighted Buoy* Marks subsea installation.	28-02-04.440N 094-45-32.721W	Q R			Red.	SIGN: WALTER-GA-A-192-1 Private aid.
1205	*NOAA Lighted Data Buoy 42019*	27-54-47.000N 095-21-36.000W	Fl (4)Y 20s		3	Yellow disc buoy with mast.	Aid maintained by National Oceanic and Atmospheric Administration.
1210	*Texas A & M Lighted Oceanographic Buoy C* Marks subsea installation.	28-48-39.400N 094-45-35.900W	Fl Y 4s			Yellow.	Private aid.
1217	**APEX-GA-A40-01 RACON**	28-31-12.289N 094-50-20.192W				On ApexpPlatform.	BAND: S, X. SIGN: APEX-GA-A40-01. RACON: B (– •••). Private aid.
1220	*Texas A & M Lighted Oceanographic Buoy B* Marks subsea installation.	28-58-53.900N 094-53-58.800W	Fl Y 4s			Yellow.	Private aid.
1230	**SEAGULL-GA-330-A RACON**	28-47-16.000N 095-03-40.000W				On free standing caisson.	BAND: S, X SIGN: SEEP-GA-330-A. RACON: K (– • –). Private aid.
1246	*PEREGRINE-102-1 Lighted Buoy* Marks subsea installation.	28-09-37.740N 094-44-23.110W	Fl W 2.5s			White with orange bands.	SIGN: PEREGRINE-GA-A155-1. Private aid.
1250 25590	*Freeport Entrance Lighted Whistle Buoy FP*	28-52-36.699N 095-14-08.815W	Mo (A) W		6	Red and white stripes with red spherical topmark.	RACON: N (– •). Ra. ref.
1260	George Vancvr Fish Reef Buoy Marks sunken liberty ship.	28-47-34.817N 095-20-52.052W				Yellow.	Private aid.
1265	*Pioneer-103-1 Lighted Horn Buoy* Marks subsea installation.	28-36-52.709N 095-21-56.137W	Q R			Red.	SIGN:PIONEER-BR-397-1. HORN:1 BLAST EV 20S(2S BL) Private aid.
1270	*Brazos Area Wreck Lighted Buoy WR2*	28-43-33.733N 095-32-37.286W	Q R		3	Red.	
1271	*Mariner-101-3 Lighted Buoy*	28-07-12.517N 095-39-12.146W	Fl W 2.5s			White with orange bands.	SIGN: MARINER-BR-24-1 Private aid.
1272	*Texas A&M Lighted Buoy S*	28-25-46.000N 095-49-43.000W	Fl Y 4s			Yellow.	Private aid.
1273	*Pioneer-102-1 Lighted Buoy*	28-23-17.909N 095-53-29.726W	Q R			Red.	Private aid.
1274	*Texas A&M Current Meter Lighted Buoy W*	28-21-00.000N 096-00-00.000W	Fl Y 4s			Yellow.	Private aid.
1275	*Anadarko-120-1 Lighted Buoy*	26-04-10.389N 096-00-00.137W	Fl W 2.5s				Private aid.
1282 25947	*Enron-106-17 Lighted Buoy* Marks subsea installation.	28-11-10.000N 096-23-07.000W	Q R			Red.	SIGN: ENRON MI BLK 586 RA REF. Private aid.
1285 25945	*Matagorda Ship Channel Approach Lighted Whistle Buoy MSC*	28-12-01.026N 096-05-12.882W	Mo (A) W		6	Red and white stripes with red spherical topmark.	RACON: M (– –).

(1) No.	(2) Name and Location	(3) Position	(4) Characteristic	(5) Height	(6) Range	(7) Structure	(8) Remarks
	GULF COAST (Texas) - Eighth District						
	MISSISSIPPI RIVER TO GALVESTON (Chart 11340)						
1290	*Getty-107-1 Lighted Buoy* Marks subsea installation.	28-19-56.000N 096-12-00.000W	Fl W 4s			White with orange bands.	SIGN: GOC-MI-526-2. Private aid.
1295 25780	COLORADO RIVER WEST JETTY ENTRANCE LIGHT 1	28-35-27.975N 095-59-03.871W	Fl G 2.5s	17	4	SG on pile with platform.	
1300 25785	COLORADO RIVER EAST JETTY ENTRANCE LIGHT 2	28-35-25.974N 095-58-48.871W	Fl R 2.5s	20	4	TR on pile with platform.	
1305 25950	**Matagorda Ship Channel Entrance Light**	28-25-18.468N 096-19-05.919W	Fl W 10s	57	14	On same structure as Matagorda Ship Channel Range B Rear Light. 52	Obscured from 257° to 040°.
1310 25960	*Matagorda Ship Channel Entrance Lighted Whistle Buoy MB*	28-23-01.012N 096-17-00.897W	Mo (A) W		6	Red and white stripes with red spherical topmark.	
1312	MATAGORDA LIGHT HOUSE	28-20-12.000N 096-25-24.000W	Fl W 2.5s	90		Black conical tower.	Private aid.
1327	*Texas A&M Lighted Buoy K*	26-13-00.000N 096-30-00.000W	Fl Y 4s			Yellow.	Private aid.
1330	*NOAA Lighted Data Buoy 42020*	26-57-59.000N 096-41-42.000W	Fl (4)Y 20s		3	Yellow disc buoy with mast.	Aid maintained by National Oceanic and Atmospheric Administration.
1333	*Texas A & M Oceangraphic Lighted Buoy H*	27-52-01.200N 096-32-36.060W	Fl Y 4s			Yellow.	Private aid.
1345	*Texas Fishing Reef-Fr-Tx-50 Lighted Buoy*	26-11-11.228N 096-51-20.508W	Fl Y 2.5s			Yellow spar buoy.	Private aid.
1348	*Shoreline Ten Wreck Lighted Buoy WR2*	28-04-48.196N 096-42-56.092W	Q R		3	Red.	
1354	*Denbury-101-1 Lighted Buoy* Marks subsea installation.	27-11-10.639N 096-48-19.903W	Q R			Red.	SIGN: DENBURY- NP I-A9-1&2. Private aid.
1360 26980	*Aransas Pass Entrance Lighted Whistle Buoy AP*	27-47-34.122N 096-57-22.143W	Mo (A) W		6	Red and white stripes with red spherical topmark.	RACON: N (– •).
1363	*Texas A&M Lighted Buoy A*	27-48-00.000N 097-01-00.000W	Fl Y 4s			Yellow.	Private aid.
1365 27950	*Port Mansfield Channel Entrance Lighted Whistle Buoy PM*	26-33-52.438N 097-15-22.813W	Mo (A) W		6	Red and white stripes with red spherical topmark.	
1371	*Texas A & M Lighted Oceanographic Buoy J*	26-11-30.000N 097-03-00.000W	Fl Y 4s			Yellow.	Private aid.
1373	*Texas A & M University Lighted Buoy E* Marks subsea installation.	27-20-18.000N 097-06-00.000W	Fl Y 4s			Yellow.	Private aid.
1385 28140	*Brazos Santiago Pass Entrance Lighted Whistle Buoy BS*	26-03-55.982N 097-06-34.990W	Mo (A) W		6	Red and white stripes with red spherical topmark.	RACON: B (– •••).
1390	*Texas Fishing Reef Lighted Buoy-Fr-Tx-51*	26-31-32.100N 097-09-12.922W	Fl Y 2.5s			Yellow spar.	Private aid.
	GULF OF MEXICO (Central Part) - Eighth District						
	GULF OF MEXICO (Chart 411)						
1395	*NOAA Lighted Data Buoy 42003 (ODAS)*	25-57-56.000N 085-35-40.000W	Fl (4)Y 20s		3	Yellow disc buoy with mast.	Aid maintained by National Oceanic and Atmospheric Administration.
1400	*NOAA Lighted Buoy 42001 (ODAS)*	25-54-00.000N 089-40-00.000W	Fl (4)Y 20s		3	Yellow disc buoy with mast.	Aid maintained by National Oceanic and Atmospheric Administration.
1405	*NOAA Lighted Data Buoy 42002*	25-47-24.000N 093-39-58.000W	Fl (4)Y 20s		5	Yellow disc buoy with mast.	Aid maintained by National Oceanic and Atmospheric Administration.

(1) No.	(2) Name and Location	(3) Position	(4) Characteristic	(5) Height	(6) Range	(7) Structure	(8) Remarks
			FLORIDA - Eighth District				
	APALACHEE BAY (Chart 11405)						
	Apalachee Bay						
1410	ECONFINA RIVER LIGHT	30-02-05.000N 083-55-35.000W	Fl W 4s			On pile.	Private aid.
1415	GAMBLE POINT LIGHT	30-04-38.600N 083-59-22.400W	Q W			On pile.	Private aid.
	ST. MARKS RIVER AND APPROACHES (Chart 11406)						
	St Marks River						
1420	- RANGE FRONT LIGHT	30-02-27.162N 084-10-37.224W	Q W	24		KRW on pile structure.	Visible all around; higher intensity on rangeline.
1425 10	ST MARKS LIGHT & RIVER RANGE REAR LIGHT 4,180 yards, 356° from front light.	30-04-25.690N 084-10-46.750W	Oc W 4s	82		White conical tower.	Light obscured from 106° to 246°. Higher intensity on rangeline.
1427	- *Lighted Buoy SM*	30-01-02.549N 084-10-29.827W	Mo (A) W		6	Red and white stripes with red spherical topmark.	
1430	- *Lighted Buoy 1*	30-01-30.926N 084-10-34.793W	Fl G 4s		4	Green.	
1433	- Buoy 2	30-01-31.823N 084-10-30.992W				Red nun.	
1435	- Buoy 2A	30-01-54.197N 084-10-32.584W				Red nun.	
1437	- Buoy 3	30-01-54.634N 084-10-37.102W				Green can.	
1440	- Buoy 3A	30-02-17.552N 084-10-37.679W				Green can.	
1443	- Buoy 4	30-02-17.248N 084-10-34.370W				Red nun.	
1445	- Buoy 5	30-03-00.086N 084-10-59.854W				Green can.	
1450	- Buoy 4A	30-03-01.260N 084-10-56.719W				Red nun.	
1455	- LIGHT 7	30-03-44.980N 084-11-23.436W	Fl G 4s	17	4	SG on pile.	Ra ref.
1460	- Buoy 6	30-03-43.775N 084-11-19.360W				Red nun.	
1465	- Buoy 8	30-04-06.207N 084-11-22.607W				Red nun.	
1470	- Buoy 9	30-04-16.934N 084-11-28.151W				Green can.	
1475	- LIGHT 10	30-04-18.445N 084-11-22.190W	Fl R 4s	17	3	TR on pile.	Ra ref.
1480	- LIGHT 11	30-04-35.809N 084-11-17.441W	Fl G 4s	16	4	SG on dolphin.	
1485	- Buoy 12	30-04-36.743N 084-11-14.811W				Red nun.	
1490	- Buoy 13	30-04-40.743N 084-11-17.611W				Green can.	
1495	- LIGHT 14	30-04-48.836N 084-11-16.678W	Fl R 4s	17	4	TR on pile.	Ra ref.
1500	- Buoy 15	30-04-49.943N 084-11-21.611W				Green can.	
1505	- Buoy 16	30-04-56.201N 084-11-26.334W				Red nun.	
1510	- Buoy 16A	30-05-04.291N 084-11-35.971W				Red nun.	
1515	- LIGHT 17	30-05-05.419N 084-11-40.600W	Fl G 4s	17	4	SG on pile.	Ra ref.
1517	- Buoy 17A	30-05-15.084N 084-11-40.568W				Green can.	
1520	- Buoy 18	30-05-09.042N 084-11-38.212W				Red nun.	
1525	- Buoy 19	30-05-18.442N 084-11-41.212W				Green can.	

(1) No.	(2) Name and Location	(3) Position	(4) Characteristic	(5) Height	(6) Range	(7) Structure	(8) Remarks
			FLORIDA - Eighth District				
	ST. MARKS RIVER AND APPROACHES (Chart 11406)						
	St Marks River						
1530	- Buoy 20	30-05-26.242N 084-11-39.436W				Red nun.	
1535	- Buoy 22	30-05-37.632N 084-11-38.829W				Red nun.	
1540	- Buoy 23	30-05-37.487N 084-11-41.147W				Green can.	
1545	- Buoy 25	30-05-45.641N 084-11-41.412W				Green can.	
1550	- LIGHT 26	30-05-50.738N 084-11-40.139W	Q R	17	4	TR on pile.	Ra ref.
1555	- Buoy 27	30-05-54.470N 084-11-44.660W				Green can.	
1560	- Buoy 28	30-06-04.288N 084-11-48.656W				Red nun.	
1565	- Buoy 27A	30-06-05.705N 084-11-52.393W				Green can.	
1570	- LIGHT 29	30-06-15.742N 084-11-59.605W	Fl G 4s	17	4	SG on pile.	Ra ref.
1575	- Buoy 30	30-06-18.915N 084-11-58.095W				Red nun.	
1580	- Buoy 32	30-06-26.155N 084-12-02.582W				Red nun.	
1585	- Buoy 33	30-06-33.173N 084-12-07.429W				Green can.	
1590	- LIGHT 34	30-06-37.345N 084-12-06.921W	Fl R 2.5s	17	4	TR on pile.	Ra ref.
1595	- Buoy 35	30-06-39.334N 084-12-11.094W				Green can.	
1600	- Buoy 36	30-06-49.432N 084-12-13.557W				Red nun.	
1605	- LIGHT 37	30-06-48.308N 084-12-18.233W	Fl G 4s	17	4	SG on pile.	Ra ref.
1608	- Buoy 37A	30-06-55.335N 084-12-13.572W				Green can.	
1610	- Buoy 39	30-07-03.740N 084-12-08.615W				Green can.	
1615	- LIGHT 40	30-07-06.779N 084-12-04.868W	Fl R 4s	17	4	TR on pile.	Ra ref.
1620	- Buoy 41	30-07-13.241N 084-12-04.554W				Green can.	
1625	- Buoy 42	30-07-18.105N 084-12-01.156W				Red nun.	
1630	- Buoy 43	30-07-27.390N 084-12-00.047W				Green can.	
1635	- LIGHT 44	30-07-30.814N 084-11-56.979W	Q R	17	4	TR on pile.	Ra ref.
1640	- Buoy 45	30-07-34.181N 084-12-00.649W				Green can.	
1643	- Buoy 45A	30-07-36.329N 084-12-01.401W				Green can.	
1645	- Buoy 46	30-07-39.274N 084-12-00.200W				Red nun.	
1650	- Buoy 47	30-07-46.539N 084-12-07.915W				Green can.	
1655	- LIGHT 48	30-07-48.009N 084-12-05.257W	Fl R 4s	17	3	TR on pile.	
1660	- Buoy 50	30-07-54.357N 084-12-12.368W				Red nun.	
1665	- Daybeacon 51	30-07-55.704N 084-12-18.173W				SG on pile.	
1670	- Buoy 52	30-08-01.201N 084-12-17.005W				Red nun.	
1675	- Buoy 53	30-08-03.096N 084-12-21.486W				Green can.	

(1) No.	(2) Name and Location	(3) Position	(4) Characteristic	(5) Height	(6) Range	(7) Structure	(8) Remarks
			FLORIDA - Eighth District				
	ST. MARKS RIVER AND APPROACHES (Chart 11406)						
	St Marks River						
1680	- Daybeacon 54	30-08-08.880N 084-12-22.715W				TR on pile.	
1685	- LIGHT 55	30-08-11.514N 084-12-27.862W	Fl G 2.5s	17	4	SG on pile.	Ra ref.
1690	- Buoy 56	30-08-15.738N 084-12-24.616W				Red nun.	
1695	- Buoy 57	30-08-22.538N 084-12-28.116W				Green can.	
1700	- Buoy 58	30-08-25.557N 084-12-26.631W				Red nun.	
1705	- Buoy 59	30-08-39.240N 084-12-32.881W				Green can.	
1710	- Buoy 60	30-08-40.861N 084-12-31.335W				Red nun.	
1715	- Daybeacon 62	30-08-51.973N 084-12-38.711W				TR on pile.	
1720	- LIGHT 63	30-08-53.941N 084-12-42.436W	Fl G 4s	17	4	SG on pile.	Ra ref.
1725	- Buoy 64	30-08-56.337N 084-12-38.217W				Red nun.	
	APALACHEE BAY (Chart 11405)						
	Apalachee Bay						
1730	SHELL POINT LIGHT	30-02-21.007N 084-17-40.584W	Fl W 6s	17	5	NG on pile.	
1735	SHELL POINT MARINA LIGHT 2	30-03-04.000N 084-16-54.000W	Q R	12		TR on dolphin.	Private aid.
	Shell Point Channel						
1740	- Daybeacon 1	30-02-50.000N 084-17-11.000W				SG on pile.	Private aid.
1745	- Daybeacon 2	30-03-03.000N 084-17-06.000W				TR on pile.	Private aid.
1750	- Daybeacon 3	30-03-03.000N 084-17-12.000W				SG on pile.	Private aid.
1755	- Daybeacon 4	30-03-12.000N 084-17-11.000W				TR on pile.	Private aid.
1760	- Daybeacon 5	30-03-08.000N 084-17-15.000W				SG on pile.	Private aid.
1765	- Daybeacon 6	30-03-11.000N 084-17-08.000W				TR on pile.	Private aid.
1770	- Daybeacon 7	30-03-13.000N 084-17-19.000W				SG on pile.	Private aid.
1775	- Daybeacon 8	30-03-15.000N 084-17-12.000W				TR on pile.	Private aid.
1780	- Daybeacon 9	30-03-20.000N 084-17-30.000W				SG on pile.	Private aid.
1785	- Daybeacon 10	30-03-20.000N 084-17-18.000W				TR on pile.	Private aid.
1790	- Daybeacon 11	30-03-28.000N 084-17-15.000W				SG on pile.	Private aid.
1795	- Daybeacon 12	30-03-24.000N 084-17-12.000W				TR on pile.	Private aid.
1800	- Daybeacon 13	30-03-30.000N 084-17-11.000W				SG on pile.	Private aid.
1805	- Daybeacon 14	30-03-30.000N 084-17-06.000W				TR on pile.	Private aid.
1810	- Daybeacon 15	30-03-34.000N 084-17-06.000W				SG on pile.	Private aid.
1815	- Daybeacon 16	30-03-36.000N 084-17-02.000W				TR on pile.	Private aid.
	Junction Channel						
1820	- Daybeacon 1	30-03-21.000N 084-17-35.000W				SG on pile.	Private aid.
1825	- Daybeacon 2	30-03-26.000N 084-17-37.000W				TR on pile.	Private aid.

(1) No.	(2) Name and Location	(3) Position	(4) Characteristic	(5) Height	(6) Range	(7) Structure	(8) Remarks
			FLORIDA - Eighth District				
	APALACHEE BAY (Chart 11405)						
	Apalachee Bay						
	Junction Channel						
1830	- Daybeacon 3	30-03-17.000N 084-17-45.000W				SG on pile.	Private aid.
1835	- Daybeacon 4	30-03-21.000N 084-17-51.000W				TR on pile.	Private aid.
1840	- Daybeacon 5	30-03-09.000N 084-17-56.000W				SG on pile.	Private aid.
1845	- Daybeacon 6	30-03-15.000N 084-18-00.000W				TR on pile.	Private aid.
1850	- Daybeacon 7	30-03-05.000N 084-18-06.000W				SG on pile.	Private aid.
	Oyster Bay Channel						
1855	- Daybeacon 1	30-03-50.000N 084-18-21.000W				SG on pile.	Private aid.
1860	- Daybeacon 2	30-03-48.000N 084-18-16.000W				TR on pile.	Private aid.
1865	- Daybeacon 3	30-03-56.000N 084-18-24.000W				SG on pile.	Private aid.
1870	- Daybeacon 4	30-03-55.000N 084-18-16.000W				TR on pile.	Private aid.
	Spring Creek Channel						
1875	- Daybeacon 1	30-02-30.000N 084-18-08.000W				SG on pile.	Private aid.
1880	- Daybeacon 2	30-02-37.000N 084-18-00.000W				TR on pile.	Private aid.
1885	- Daybeacon 3	30-02-37.000N 084-18-22.000W				SG on pile.	Private aid.
1890	- Daybeacon 4	30-02-42.000N 084-18-12.000W				TR on pile.	Private aid.
1895	- Daybeacon 5	30-02-54.000N 084-18-21.000W				SG on pile.	Private aid.
1900	- Daybeacon 6	30-02-55.000N 084-18-20.000W				TR on pile.	Private aid.
1905	- Daybeacon 7	30-03-01.000N 084-18-19.000W				SG on pile.	Private aid.
1910	- Daybeacon 8	30-03-02.000N 084-18-14.000W				TR on pile.	Private aid.
1915	- Daybeacon 9	30-03-06.000N 084-18-24.000W				SG on pile.	Private aid.
1920	- Daybeacon 10	30-03-10.000N 084-18-17.000W				TR on pile.	Private aid.
1925	- Daybeacon 11	30-03-12.000N 084-18-24.000W				SG on pile.	Private aid.
1930	- Daybeacon 12	30-03-14.000N 084-18-20.000W				TR on pile.	Private aid.
1935	- Daybeacon 13	30-03-15.000N 084-18-28.000W				SG on pile.	Private aid.
1940	- Daybeacon 14	30-03-18.000N 084-18-22.000W				TR on pile.	Private aid.
1945	- Daybeacon 15	30-03-20.000N 084-18-30.000W				SG on pile.	Private aid.
1950	- Daybeacon 16	30-03-24.000N 084-18-28.000W				TR on pile	Private aid.
1955	- Daybeacon 17	30-03-24.000N 084-18-37.000W				SG on pile.	Private aid.
1960	- Daybeacon 18	30-03-25.000N 084-18-36.000W				TR on pile.	Private aid.
1965	- Daybeacon 19	30-03-24.000N 084-18-47.000W				SG on pile.	Private aid.
1970	- Daybeacon 20	30-03-26.000N 084-18-41.000W				TR on pile.	Private aid.
1975	- Daybeacon 21	30-03-35.000N 084-18-43.000W				SG on pile.	Private aid.
1980	- Daybeacon 22	30-03-33.000N 084-18-37.000W				TR on pile.	Private aid.

(1) No.	(2) Name and Location	(3) Position	(4) Characteristic	(5) Height	(6) Range	(7) Structure	(8) Remarks
			FLORIDA - Eighth District				
	APALACHEE BAY (Chart 11405)						
	Apalachee Bay						
	Spring Creek Channel						
1985	- Daybeacon 23	30-03-38.000N 084-18-37.000W				SG on pile.	Private aid.
1990	- Daybeacon 24	30-03-38.000N 084-18-33.000W				TR on pile.	Private aid.
1995	- Daybeacon 25	30-03-50.000N 084-18-42.000W				SG on pile.	Private aid.
2000	- Daybeacon 26	30-03-54.000N 084-18-37.000W				TR on pile.	Private aid.
2005	- Daybeacon 27	30-03-48.000N 084-19-00.000W				SG on pile.	Private aid.
2010	- Daybeacon 28	30-03-54.000N 084-18-55.000W				TR on pile.	Private aid.
2015	- Daybeacon 29	30-03-55.000N 084-19-13.000W				SG on pile.	Private aid.
2020	- Daybeacon 30	30-03-59.000N 084-19-07.000W				TR on pile.	Private aid.
2025	- Daybeacon 31	30-04-05.000N 084-19-27.000W				SG on pile.	Private aid.
2030	- Daybeacon 32	30-04-11.000N 084-19-22.000W				TR on pile.	Private aid.
2035	- Daybeacon 33	30-04-18.000N 084-19-22.000W				SG on pile.	Private aid.
2040	- Daybeacon 34	30-04-19.000N 084-19-18.000W				TR on pile.	Private aid.
2045	- Daybeacon 35	30-04-20.000N 084-19-35.000W				SG on pile.	Private aid.
2050	- Daybeacon 36	30-04-24.000N 084-19-30.000W				TR on pile.	Private aid.
2055	- Daybeacon 38	30-04-25.000N 084-19-38.000W				TR on pile.	Private aid.
	Panacea Channel						
2060	- Daybeacon 2	30-00-23.739N 084-18-42.938W				TR on pile.	
2065	- LIGHT 3	30-00-14.139N 084-20-10.120W	Fl G 4s	17	5	SG on dolphin.	
2070	- Daybeacon 4	30-00-16.408N 084-20-09.974W				TR on pile.	
2075	- Daybeacon 5	30-00-15.736N 084-20-23.085W				SG on pile.	
2080	- Daybeacon 7	30-00-16.590N 084-20-36.535W				SG on pile.	
2085	- LIGHT 8	30-00-19.235N 084-20-39.302W	Fl R 2.5s	15	3	TR on dolphin.	
2090	- Buoy 9	30-00-16.663N 084-20-41.706W				Green can.	
2095	- Daybeacon 10	30-00-03.574N 084-21-19.328W				TR on pile.	
2100	- LIGHT 11	30-00-01.657N 084-21-21.777W	Q G	16	3	SG on dolphin.	
2105	- Daybeacon 12	30-00-05.490N 084-21-26.249W				TR on pile.	
2110	- Daybeacon 14	30-00-09.242N 084-21-35.709W				TR on pile.	
2113	- Daybeacon 14A	30-00-14.115N 084-21-41.290W				TR on pile.	
2115	- LIGHT 15	30-00-09.334N 084-21-39.709W	Fl G 2.5s	16	3	SG on dolphin.	
2117	- Buoy 15A	30-00-14.533N 084-21-44.548W				Green can.	
2120	- LIGHT 18	30-00-37.221N 084-21-57.850W	Fl R 2.5s	16	3	TR on pile.	
2125	- Daybeacon 19	30-00-37.581N 084-22-00.078W				SG on pile.	

(1) No.	(2) Name and Location	(3) Position	(4) Characteristic	(5) Height	(6) Range	(7) Structure	(8) Remarks
			FLORIDA - Eighth District				
	APALACHEE BAY (Chart 11405)						
	Apalachee Bay						
	Panacea Channel						
2127	- Daybeacon 19A	30-00-44.227N 084-22-13.054W				SG on pile.	
2130	- Daybeacon 21	30-00-46.573N 084-22-19.135W				SG on pile.	
2135	- Daybeacon 22	30-00-55.730N 084-22-34.243W				TR on pile.	
2140	- LIGHT 23	30-00-55.281N 084-22-36.834W	Fl G 2.5s	17	3	SG on dolphin.	
2145	- Buoy 24	30-00-58.252N 084-22-36.585W				Red nun.	
2150	- Buoy 25	30-01-10.851N 084-22-44.781W				Green can.	
2155	- LIGHT 26	30-01-16.800N 084-22-45.640W	Q R	16	3	TR on dolphin.	
2160	- Daybeacon 27	30-01-15.551N 084-22-48.911W				SG on pile.	
2165	- Daybeacon 28	30-01-18.970N 084-22-56.922W				TR on pile.	
2167	- Daybeacon 29	30-01-17.274N 084-22-59.006W				SG on pile.	
	APALACHEE BAY (Chart 11405)						
2170	OCHLOCKONEE BAY ENTRANCE LIGHT OB	29-56-02.787N 084-18-04.613W	Fl G 4s	17	4	SG on dolphin.	
2173	*Apalachee Bay Lighted Buoy 4*	29-58-48.000N 084-13-08.187W	Fl R 4s		4	Red.	
2175	APALACHEE BAY LIGHT 2	29-56-01.997N 084-15-44.932W	Fl R 4s	17	3	TR on pile.	
2177	LIGHT HOUSE POINT LH	29-52-26.043N 084-19-33.210W	Fl G 6s	17	5	SG on pile.	Ra ref.
	Alligator Harbor						
2180	- ENTRANCE LIGHT 2	29-55-15.800N 084-27-07.000W	Fl R 2.5s	10		On dolphin.	Private aid.
2185	- Daybeacon 4	29-55-23.300N 084-27-03.500W				TR on pile.	Private aid.
2190	- Daybeacon 6	29-55-26.900N 084-27-02.300W				TR on pile.	Private aid.
2195	- Daybeacon 8	29-55-29.000N 084-26-58.800W				TR on pile.	Private aid.
2200	- Daybeacon 10	29-55-28.400N 084-26-55.400W				TR on pile.	Private aid.
2205	- Daybeacon 12	29-55-27.000N 084-26-53.000W				TR on pile.	Private aid.
2210	- Daybeacon 14	29-55-23.000N 084-26-48.700W				TR on pile.	Private aid.
2215	- Daybeacon 16	29-55-17.600N 084-26-44.500W				TR on pile.	Private aid.
2220	- Daybeacon 18	29-55-06.600N 084-26-34.600W				TR on pile.	Private aid.
2225	- Daybeacon 20	29-54-58.600N 084-26-27.000W				TR on pile.	Private aid.
2230	- Daybeacon 22	29-54-51.800N 084-26-18.500W				TR on pile.	Private aid.
2235	- Daybeacon 24	29-54-43.100N 084-26-08.500W				TR on pile.	Private aid.
2240	- Daybeacon 26	29-54-35.900N 084-25-54.000W				TR on pile.	Private aid.
2245	- Daybeacon 28	29-54-29.200N 084-25-40.100W				TR on pile.	Private aid.
2250	- Daybeacon 30	29-54-28.000N 084-25-35.400W				TR on pile.	Private aid.
2255	- Daybeacon 31	29-54-29.300N 084-25-34.500W				SG on pile.	Private aid.
2260	- Daybeacon 32	29-54-25.600N 084-25-26.700W				TR on pile.	Private aid.

(1) No.	(2) Name and Location	(3) Position	(4) Characteristic	(5) Height	(6) Range	(7) Structure	(8) Remarks
			FLORIDA - Eighth District				
	APALACHEE BAY (Chart 11405)						
	Alligator Harbor						
2265	- Daybeacon 33	29-54-27.000N 084-25-26.200W				SG on pile.	Private aid.
2270	- Daybeacon 34	29-54-23.000N 084-25-18.200W				TR on pile.	Private aid.
2275	- Daybeacon 35	29-54-25.100N 084-25-18.000W				SG on pile.	Private aid.
2280	- Daybeacon 36	29-54-25.000N 084-25-00.100W				TR on pile.	Private aid.
2285	- Daybeacon 37	29-54-26.000N 084-25-09.300W				SG on pile.	Private aid.
2290	- Daybeacon 39	29-54-26.900N 084-25-07.200W				SG on pile.	Private aid.
2295	- Marina Junction Daybeacon A	29-54-26.900N 084-25-07.300W				JR on pile.	Private aid.
	St. George Sound						
2315	DOG ISLAND REEF EAST LIGHT 1	29-52-15.023N 084-26-41.797W	Fl G 2.5s	17	5	SG on pile.	
2317	Dog Island Reef Wrk Buoy WR1	29-48-29.451N 084-26-47.881W				Green can.	
	Turkey Point						
2326	- Daybeacon 2	29-52-30.000N 084-30-18.000W				TR on pile.	Private aid.
2328	- Daybeacon 4	29-53-24.000N 084-30-30.000W				TR on pile.	Private aid.
2332	- Daybeacon 6	29-53-44.000N 084-30-33.000W				TR on pile.	Private aid.
2334	- Daybeacon 8	29-54-06.000N 084-30-36.000W				TR on pile.	Private aid.
2338	- Daybeacon 10	29-54-18.000N 084-30-36.000W				TR on pile.	Private aid.
2343	- Daybeacon 12	29-54-34.000N 084-30-38.000W				TR on pile.	Private aid.
2346	- Daybeacon 14	29-54-48.000N 084-30-40.000W				TR on pile.	Private aid.
	St. George Sound						
2350	Dog Island Reef West Buoy 2	29-48-48.000N 084-31-12.000W				Red nun.	
2354	DOG ISLAND LIGHT 3	29-51-29.943N 084-31-30.028W	Fl G 4s	20	5	SG on pile.	
	CARRABELLE TO APALACHICOLA (Chart 11404)						
2355	DOG ISLAND LIGHT 5	29-51-05.981N 084-33-47.134W	Fl G 2.5s	17	4	SG on dolphin.	Ra ref.
2357	DOG ISLAND LIGHT 7	29-50-10.014N 084-35-16.919W	Fl G 4s	17	5	SG on pile.	
2358	DOG ISLAND LIGHT 8	29-48-47.995N 084-37-06.989W	Fl R 6s	17	5	TR on pile.	Ra ref.
2360	St. George Sound North Spoil Daybeacon	29-49-32.172N 084-39-06.871W				NG on pile.	
2365	St. George Sound Middle Spoil Daybeacon	29-48-57.460N 084-39-22.915W				NR on pile.	
2370	St. George Sound South Spoil Daybeacon	29-48-13.770N 084-39-43.891W				NR on pile.	Ra ref.
2375 50	CROOKED RIVER LIGHT	29-49-38.100N 084-42-02.600W	Fl (2)W 15s	115		Square skeleton tower. Lower half white, upper half red.	Private aid.
	Carrabelle Channel						
2380 55	- *Lighted Bell Buoy 2*	29-44-32.767N 084-39-12.146W	Fl R 4s		4	Red.	
2385	- Buoy 3	29-44-59.766N 084-39-27.647W				Green can.	
2390	- *Lighted Buoy 5*	29-45-42.515N 084-39-41.086W	Fl G 4s		4	Green.	

(1) No.	(2) Name and Location	(3) Position	(4) Characteristic	(5) Height	(6) Range	(7) Structure	(8) Remarks
			FLORIDA - Eighth District				
	CARRABELLE TO APALACHICOLA (Chart 11404)						
	Carrabelle Channel						
2395	- Buoy 7	29-45-59.765N 084-40-02.539W				Green can.	
2400	- Buoy 9	29-46-38.061N 084-40-35.004W				Green can.	
2405	- *Lighted Buoy 10*	29-46-43.287N 084-40-26.577W	Fl R 2.5s		4	Red.	
2407	- *Lighted Buoy 12*	29-47-04.762N 084-40-39.695W	Fl R 4s		3	Red.	
2411	- *Lighted Buoy 13*	29-47-49.967N 084-40-20.940W	Fl G 2.5s		3	Green.	
2415	- INNER RANGE FRONT LIGHT	29-49-47.854N 084-39-17.395W	Q R	20		KRW on dolphin.	Visible all around; higher intensity on rangeline.
2420	- INNER RANGE REAR LIGHT 1,000 yards, 022.4° from front light.	29-50-15.227N 084-39-05.123W	Iso R 6s	57		KRW on skeleton tower on dolphin.	Visible 4° each side of rangeline.
2425	- LIGHT 15	29-48-36.125N 084-39-53.849W	Fl G 4s	17	4	SG on dolphin.	Ra ref.
2430	- Buoy 17	29-49-04.933N 084-39-39.953W				Green can.	
2435	- South Spit Daybeacon	29-49-39.083N 084-39-34.172W				NG on pile.	
2440	- Buoy 18	29-49-28.791N 084-39-24.298W				Red nun.	
2445	Carrabelle River Daybeacon	29-49-18.426N 084-39-54.661W				NG on pile.	
	Carrabelle River						
2450	- LIGHT 1	29-49-46.223N 084-39-22.393W	Q G	17	3	SG on pile.	Ra ref.
2452	- LIGHT 2	29-50-03.033N 084-39-32.007W	Fl R 4s	17	3		
2465	- Daybeacon 3	29-50-01.049N 084-39-34.022W				SG on pile.	Ra ref.
2470	- Daybeacon 4	29-50-15.038N 084-39-41.927W				TR on pile.	
2472	- LIGHT 5	29-50-14.921N 084-39-45.087W	Fl G 4s	17	3		
2475	- *Lighted Buoy 6*	29-50-26.806N 084-39-51.101W	Q R			Red.	
2480	- Daybeacon 7	29-50-39.875N 084-39-57.135W				SG on pile.	Ra ref.
2485	- Daybeacon 9	29-51-00.833N 084-39-58.741W				SG on pile.	
2490	- Daybeacon 11	29-51-03.965N 084-40-01.850W				SG on pile.	
2495	- Daybeacon 13	29-51-05.567N 084-40-05.504W				SG on pile.	
2500	- Daybeacon 15	29-51-06.873N 084-40-11.364W				SG on pile.	Ra ref.
2505	- Daybeacon 17	29-51-06.544N 084-40-17.655W				SG on pile.	
2510	- Daybeacon 18	29-51-00.024N 084-40-25.235W				TR on pile.	
2515	- Daybeacon 19	29-50-57.500N 084-40-26.039W				SG on pile.	
2520	- Daybeacon 21	29-50-57.453N 084-40-44.421W				SG on pile.	
2525	- Daybeacon 22	29-51-00.974N 084-40-47.706W				TR on pile.	
2530	- Daybeacon 23	29-51-04.218N 084-40-57.046W				SG on pile.	
2535	- Daybeacon 25	29-51-03.271N 084-41-09.862W				SG on pile.	

(1) No.	(2) Name and Location	(3) Position	(4) Characteristic	(5) Height	(6) Range	(7) Structure	(8) Remarks
			FLORIDA - Eighth District				
	CARRABELLE TO APALACHICOLA (Chart 11404)						
	Carrabelle River						
2540	- Daybeacon 26	29-51-04.471N 084-41-13.192W				TR on pile.	
2545	- Daybeacon 28	29-51-05.633N 084-41-16.950W				TR on pile.	
2550	- Daybeacon 30	29-51-07.391N 084-41-20.806W				TR on pile.	
2555	- Daybeacon 32	29-51-12.280N 084-41-23.235W				TR on pile.	
2560	- Daybeacon 34	29-51-16.958N 084-41-22.955W				TR on pile.	
2565	- Buoy 36	29-51-19.251N 084-41-21.655W				Red nun.	
2570	- Daybeacon 38	29-51-21.591N 084-41-18.421W				TR on pile.	
2575	- Daybeacon 40	29-51-23.708N 084-41-14.641W				TR on pile.	
2580	- Daybeacon 42	29-51-24.701N 084-41-11.514W				TR on pile.	
2585	- Daybeacon 43	29-51-26.773N 084-41-09.584W				SG on pile.	
2590	- Daybeacon 44	29-51-24.578N 084-41-07.124W				TR on pile.	
2595	- Daybeacon 45	29-51-24.467N 084-41-00.224W				SG on pile.	
2600	- Daybeacon 46	29-51-22.520N 084-40-57.951W				TR on pile.	
2605	- Daybeacon 47	29-51-24.368N 084-40-50.691W				SG on pile.	
2610	- Buoy 49	29-51-24.718N 084-40-44.461W				Green can.	
2615	- Daybeacon 51	29-51-26.323N 084-40-39.664W				SG on pile.	
2620	- Buoy 53	26-51-27.732N 084-40-37.049W				Green can.	
2625	- Daybeacon 54	29-51-28.196N 084-40-33.940W				TR on pile.	
2630	- Daybeacon 55	29-51-30.416N 084-40-34.270W				SG on pile.	
2635	- Daybeacon 56	29-51-38.784N 084-40-27.205W				TR on pile.	
2640	- Daybeacon 57	29-51-39.309N 084-40-28.746W				SG on pile.	
2645	- Daybeacon 59	29-51-52.105N 084-40-26.270W				SG on pile.	
2650	- Daybeacon 61	29-51-55.294N 084-40-27.789W				SG on pile.	
2655	- Buoy 63	29-51-57.562N 084-40-29.371W				Green can.	
2660	- Daybeacon 65	29-51-59.946N 084-40-37.181W				SG on pile.	
2665	- Daybeacon 67	29-51-59.645N 084-40-41.795W				SG on pile.	
2670	- Daybeacon 68	29-51-59.604N 084-40-45.233W				TR on pile.	
	APALACHICOLA BAY TO LAKE WIMICO (Chart 11402)						
	St George Island						
2675 60	- *West Jetty Lighted Buoy 1*	29-36-09.878N 084-57-13.271W	Fl G 2.5s		4	Green.	
2680 65	- *East Jetty Lighted Buoy 2*	29-36-10.278N 084-57-09.471W	Fl R 2.5s		4	Red.	
2685	- RANGE FRONT LIGHT	29-37-28.781N 084-57-53.985W	Q G	20		KGR on skeleton tower on piles.	Visible all around, higher intensity beam on rangeline.

(1) No.	(2) Name and Location	(3) Position	(4) Characteristic	(5) Height	(6) Range	(7) Structure	(8) Remarks
			FLORIDA - Eighth District				
	APALACHICOLA BAY TO LAKE WIMICO (Chart 11402)						
	St George Island						
2690	- RANGE REAR LIGHT 670 yards, 334.5° from front light.	29-37-46.793N 084-58-03.663W	Iso G 6s	36		KGR on skeleton tower on piles.	Visible all around, higher intensity beam on rangeline.
2700	- Daybeacon 3	29-37-17.483N 084-57-49.263W				SG on pile.	Ra ref.
2705	- Daybeacon 4	29-37-18.775N 084-57-45.672W				TR on pile.	Ra ref.
2727	APALACHICOLA BAY WRECK LIGHT	29-39-20.143N 084-59-51.901W	Fl W 2.5s	17	5	NW on pile.	
	Apalachicola Bay						
	Two Mile Channel						
2730	- LIGHT 1	29-41-31.757N 085-00-45.332W	Fl G 2.5s	17	3	SG on pile.	Ra ref.
2735	- Buoy 2	29-41-45.891N 085-00-43.642W				Red nun.	
2740	- Buoy 3	29-42-02.187N 085-00-46.012W				Green can.	
2745	- Buoy 4	29-42-14.440N 085-00-44.482W				Red nun.	
2750	- Buoy 5	29-42-29.310N 085-00-46.781W				Green can.	
2755	- Buoy 7	29-42-42.163N 085-00-47.105W				Green can.	NW also on pile worded CAUTION MANATEE.
2760	- Buoy 8	29-42-42.666N 085-00-45.307W				Red nun.	
2765	- Daybeacon 9	29-42-44.261N 085-00-48.453W				SG on pile.	
2770	- Daybeacon 10	29-42-44.218N 085-00-43.366W				TR on pile.	Ra ref.
2775	- West End Daybeacon 11	29-42-44.094N 085-01-01.951W				SG on pile.	
2780	- West End Daybeacon 13	29-42-43.688N 085-01-16.772W				SG on pile.	
2785	- East End Daybeacon 12	29-42-45.079N 085-00-28.268W				TR on pile.	Ra ref.
2790	- East End Daybeacon 14	29-42-44.982N 085-00-15.445W				TR on pile.	Ra ref.
2795	- East End Daybeacon 16	29-42-45.156N 085-00-01.007W				TR on pile.	
2800	- East End Daybeacon 17	29-42-46.883N 084-59-50.652W				SG on pile.	NW also on pile worded CAUTION MANATEE
2805	- East End Buoy 18	29-42-51.040N 084-59-33.111W				Red nun.	
2810	- East End Daybeacon 19	29-42-57.481N 084-59-19.902W				SG on pile.	Ra ref.
2815	- East End Daybeacon 20	29-43-04.035N 084-59-04.906W				TR on pile.	Ra ref.
2820 29090	- JUNCTION LIGHT TM	29-43-12.327N 084-58-49.464W	Fl (2+1)G 6s	17	3	JG-SY on pile.	Ra ref.
	West Pass						
2850	- LIGHT	29-37-56.708N 085-05-50.250W	Fl W 2.5s	17	5	NB on dolphin.	
2855	- Daybeacon 8	29-37-18.775N 085-04-35.683W				TR on pile.	
2860	- LIGHT 10	29-36-32.438N 085-03-12.685W	Fl R 4s	17	3	TR on pile.	Ra ref.
2865	- LIGHT 12	29-36-18.547N 085-02-03.529W	Fl R 4s	17	5	TR on pile.	

(1) No.	(2) Name and Location	(3) Position	(4) Characteristic	(5) Height	(6) Range	(7) Structure	(8) Remarks
			FLORIDA - Eighth District				
	APALACHICOLA BAY TO LAKE WIMICO (Chart 11402)						
	West Pass						
	Presnells Channel						
2875	- Buoy 1	29-45-00.000N 085-18-50.000W				Green can.	Private aid.
2880	- Buoy 2	29-44-55.000N 085-18-51.000W				Red nun.	Private aid.
2885	- Buoy 3	29-44-56.000N 085-18-38.000W				Green can.	Private aid.
2890	- Buoy 4	29-44-54.000N 085-18-37.000W				Red nun.	Private aid.
2895	- Buoy 5	29-44-54.000N 085-18-24.000W				Green can.	Private aid.
2900	- Buoy 6	29-44-52.000N 085-18-22.000W				Red nun.	Private aid.
2905	Port St. Joe City Marina Channel Buoy 1	29-48-30.000N 085-18-24.000W				Green can.	Private aid.
2910	Port St. Joe City Marina Channel Buoy 2	29-48-16.000N 085-18-31.000W				Red nun.	Private aid.
2911	ST JOSEPH STATE PARK ENTRANCE LIGHT 1	29-45-52.560N 085-24-07.980W	Fl G 2.5s	6		SG on pile.	Private aid.
2912	ST JOSEPH STATE PARK ENTRANCE LIGHT 2	29-45-53.520N 085-24-11.280W	Fl R 2.5s	6		TR on pile.	Private aid.
	LAKE WIMICO TO EAST BAY (Chart 11393)						
	St Joseph Bay Entrance						
2915	- *Lighted Buoy 2*	29-52-14.267N 085-28-53.928W	Fl (2)R 5s		4	Red.	
2920	- A RANGE FRONT LIGHT	29-54-24.743N 085-24-17.714W	Q W	30		KRW on piles.	Visible all around; higher intensity on rangeline.
2925 130	**St Joseph Bay Light & Entrance A Range Rear Light** 2924 yards, 61.9° from front light.	29-55-05.668N 085-22-49.794W	Iso W 6s	78	13	KRW on skeleton tower. 78	
2930	- *Lighted Buoy 3*	29-52-33.346N 085-28-27.376W	Fl G 4s		4	Green.	
2945	- Buoy 4	29-52-47.068N 085-27-43.096W				Red nun.	
2950	- Buoy 5	29-53-08.437N 085-27-07.866W				Green can.	
2965	- *Lighted Buoy 6*	29-53-20.009N 085-26-32.109W	Fl R 2.5s		3	Red.	
2975	- *Lighted Bell Buoy 8*	29-53-39.245N 085-25-48.716W	Q R		3	Red.	
2981	- RANGE B & D FRONT LIGHT	29-53-44.047N 085-23-03.911W	Q R	23		KRW on pile.	Visible all around; higher intensity on rangeline.
2986	- RANGE B REAR LIGHT 1,400 yards, 089.3° from front light.	29-53-44.693N 085-22-15.105W	Iso R 6s	48		KRW on pile.	Visible on rangeline only.
2987	- RANGE B REAR LIGHT PASSING LIGHT	29-53-44.693N 085-22-15.105W	Fl W 4s	15	4	On same structure as St. Joseph Bay Entrance Range B Rear Light.	
3000	- *Lighted Bell Buoy 10*	29-53-40.545N 085-24-15.714W	Fl R 2.5s		3	Red.	
3006	- C RANGE FRONT LIGHT	29-52-54.708N 085-22-31.399W	Fl W 2.5s	28		KRW on pile.	Visible all around, higher intensity on rangeline.
3011	- C RANGE REAR LIGHT 1,517 yards, 117.5° from front light.	29-52-32.810N 085-21-44.465W	Iso W 6s	48		KRW on pile.	Visible 4° each side of rangeline.
3013	- C RANGE REAR PASSING LIGHT	29-52-32.810N 085-21-44.465W	Fl W 2.5s	15	4	On same structure as St. Joseph Bay Entrance Range C Rear Light.	

(1) No.	(2) Name and Location	(3) Position	(4) Characteristic	(5) Height	(6) Range	(7) Structure	(8) Remarks
			FLORIDA - Eighth District				
	LAKE WIMICO TO EAST BAY (Chart 11393)						
	St Joseph Bay Entrance						
3020	- *Lighted Bell Buoy 12*	29-53-12.181N 085-23-14.696W	Q R		3	Red.	
3030	- *Lighted Buoy 14*	29-52-58.146N 085-23-04.443W	Fl R 2.5s		3	Red.	
3041	- RANGE D REAR LIGHT 1,300 yards, 358.3° from front light.	29-54-20.705N 085-23-05.164W	Iso R 6s	48		KRW on pile.	Visible on rangeline only.
3042	- RANGE D REAR LIGHT PASSING LIGHT	29-54-20.705N 085-23-05.164W	Fl W 4s	15	4	On same structure as St. Joseph Bay Entrance Range D Light.	
3045	- *Lighted Buoy 16*	29-52-30.532N 085-23-02.247W	Fl R 2.5s		4	Red.	
3050	- *Lighted Buoy 17* 75 feet outside channel limit.	29-52-17.747N 085-22-58.712W	Fl G 4s		4	Green.	
3055	- Buoy 18	29-51-34.748N 085-23-01.812W				Red nun.	
	Port St Joe North Channel						
3070	- *Lighted Buoy 19*	29-50-42.750N 085-22-47.712W	Q G		4	Green.	
3080	- *Lighted Buoy 21*	29-50-09.645N 085-21-25.343W	Fl G 2.5s		4	Green.	
3100	- Buoy 22	29-49-52.138N 085-20-51.330W				Red nun.	
3105	- *Lighted Buoy 24*	29-49-38.542N 085-20-14.120W	Fl R 2.5s		3	Red.	
3110	- Buoy 26	29-49-26.243N 085-19-41.914W				Red nun.	
3115	- Buoy 27	29-49-17.751N 085-19-06.084W				Green can.	
3120	- *Lighted Buoy 28*	29-49-12.079N 085-19-03.357W	Fl R 4s		3	Red.	
3125	PORT ST JOE TURNING BASIN LIGHT 30	29-48-54.749N 085-18-55.488W	Fl R 6s	17	4	TR on pile.	
	APALACHICOLA BAY TO LAKE WIMICO (Chart 11402)						
	West Pass						
	Presnells Channel						
3127	PORT ST JOE MARINA ENTRANCE LIGHT 2	29-48-48.280N 085-18-38.240W	Fl R 2.5s	7		TR on pile.	Private aid.
3129	PORT ST JOE MARINA ENTRANCE LIGHT 1	29-48-49.330N 085-18-38.490W	Fl G 2.5s	7		SG on pile.	Private aid.
	LAKE WIMICO TO EAST BAY (Chart 11393)						
	Port St Joe North Channel						
	Gulf County Canal						
3130	- Spoil Dump Buoy 2	29-49-32.875N 085-19-18.725W				Red nun.	
3133	- Buoy 3	29-49-45.344N 085-19-12.815W				Green can.	
3135	- *Entrance Lighted Buoy 4*	29-49-43.438N 085-19-13.047W	Fl R 2.5s		3	Red.	
3140	- Buoy 5	29-49-49.502N 085-19-03.450W				Green can.	
3145	- Entrance Buoy 6 50 feet outside channel limit.	29-49-48.165N 085-19-02.194W				Red nun.	
3145.1	- Buoy 7	29-49-53.009N 085-18-55.351W				Green can.	
3145.2	- Buoy 8	29-49-51.432N 085-18-54.359W				Red nun.	
	Windmark Beach						
3146	- East Channel Daybeacon 1	29-50-44.187N 085-20-03.566W				SG on pile.	Private aid.
3146.1	- East Channel Daybeacon 2	29-50-43.978N 085-20-02.559W				TR on pile.	Private aid.

(1) No.	(2) Name and Location	(3) Position	(4) Characteristic	(5) Height	(6) Range	(7) Structure	(8) Remarks
			FLORIDA - Eighth District				
	LAKE WIMICO TO EAST BAY (Chart 11393)						
	Port St Joe North Channel						
	Windmark Beach						
3146.2	- East Channel Daybeacon 3	29-50-45.420N 085-20-03.329W				SG on pile.	Private aid.
3146.3	- East Channel Daybeacon 4	29-50-46.213N 085-20-02.417W				TR on pile.	Private aid.
3146.4	- Middle Channel Daybeacon 1	29-50-52.748N 085-20-12.554W				SG on pile.	Private aid.
3146.5	- Middle Channel Daybeacon 2	29-50-52.015N 085-20-12.125W				TR on pile.	Private aid.
3146.6	- Middle Channel Daybeacon 3	29-50-54.027N 085-20-10.554W				SG on pile.	Private aid.
3146.7	- Middle Channel Daybeacon 4	29-50-53.603N 085-20-10.204W				TR on pile.	Private aid.
3146.8	- West Channel Daybeacon 1	29-50-58.915N 085-20-16.939W				SG on pile.	Private aid.
3146.9	- West Channel Daybeacon 2	29-50-58.413N 085-20-16.513W				TR on pile.	Private aid.
	Mexico Beach Canal Entrance						
3167	- LIGHT 1	29-56-55.440N 085-25-49.200W	Fl G 6s	10		SG on pile.	Private aid.
3167.02	- LIGHT 2	29-56-55.320N 085-25-48.660W	Fl R 6s	10		TR on pile.	Private aid.
3167.04	- LIGHT 3	29-56-56.940N 085-25-49.140W	Fl G 6s	10		SG on pile.	Private aid.
3167.06	- LIGHT 4	29-56-56.820N 085-25-48.780W	Fl R 6s	10		TR on pile.	Private aid.
3167.08	- LIGHT 5	29-56-59.040N 085-25-49.320W	Fl G 6s	10		SG on pile.	Private aid.
3167.1	- LIGHT 6	29-56-59.460N 085-25-48.420W	Fl R 6s	10		TR on pile.	Private aid.
3167.12	- Daybeacon 7	29-56-59.940N 085-25-49.740W	Fl G 6s	10		SG on pile.	Private aid.
3167.14	- Daybeacon 8	29-57-00.000N 085-25-48.960W	Fl R 6s	10		TR on pile.	Private aid.
3167.16	- LIGHT 9	29-57-07.800N 085-25-49.860W	Fl G 6s	10		SG on pile.	Private aid.
3167.18	- LIGHT 10	29-57-07.200N 085-25-49.320W	Fl R 6s	10		TR on pile.	Private aid.
3167.2	- Daybeacon 11	29-57-01.560N 085-25-50.160W		10		SG on pile.	Private aid.
3167.22	- Daybeacon 12	29-57-01.320N 085-25-49.620W		10		TR on pile.	Private aid.
3167.24	- LIGHT 13	29-57-02.100N 085-25-50.280W	Fl G 6s	10		SG on pile.	Private aid.
3167.26	- LIGHT 14	29-57-01.920N 085-25-49.680W	Fl R 6s	10		TR on pile.	Private aid.
	ST. ANDREW BAY (Chart 11391)						
	St Andrew Bay Entrance						
3170 135	- *Lighted Whistle Buoy SA*	30-05-29.735N 085-46-25.752W	Mo (A) W		6	Red and white stripes with red spherical topmark.	
3175	ST ANDREW BAY A RANGE FRONT LIGHT	30-08-45.701N 085-41-34.203W	Fl W 2.5s	25		KRW on skeleton tower on piles.	Lighted throughout 24 hours. Visible all around, higher intensity on range line.
3180	ST ANDREW BAY A RANGE REAR LIGHT 2,319 yards, 052.6° from front light.	30-09-27.753N 085-40-31.227W	Iso W 6s	65		KRW on skeleton tower on piles.	Lighted throughout 24 hours.
3185	- *Lighted Buoy 1* 75 feet outside channel limit.	30-06-36.316N 085-44-53.457W	Fl G 4s		4	Green.	
3190	- *Lighted Buoy 2* 75 feet outside channel limit.	30-06-31.645N 085-44-49.258W	Fl R 4s		3	Red.	

(1) No.	(2) Name and Location	(3) Position	(4) Characteristic	(5) Height	(6) Range	(7) Structure	(8) Remarks
			FLORIDA - Eighth District				
	ST. ANDREW BAY (Chart 11391)						
	St Andrew Bay Entrance						
3195	- *Lighted Buoy 3*	30-06-53.463N 085-44-27.374W	Fl G 2.5s		4	Green.	
3200	- *Lighted Buoy 4*	30-06-49.158N 085-44-23.557W	Fl R 2.5s		3	Red.	
3210	- *Lighted Buoy 6*	30-07-15.503N 085-43-44.719W	Fl R 4s		3	Red.	
3215	- *Lighted Buoy 8* 75 feet outside channel limit.	30-07-27.528N 085-43-27.169W	Fl R 2.5s		3	Red.	
3220	- *Lighted Buoy 9* 75 feet outside channel limit.	30-07-42.682N 085-43-14.518W	Fl G 4s		4	Green.	
3225	- *Lighted Buoy 10*	30-07-36.731N 085-43-13.947W	Fl R 4s		3	Red.	
3230	- *Lighted Buoy 11*	30-07-57.123N 085-42-50.816W	Fl G 2.5s		3	Green	
3235	- *Lighted Buoy 12* 75 feet outside channel limit.	30-07-53.852N 085-42-47.976W	Fl R 2.5s		3	Red.	
3236	ST ANDREW BAY B RANGE FRONT LIGHT	30-08-03.060N 085-42-53.982W	Iso W 2s	25		KRW on tower on piles.	Ra ref. Visible all around, higher intensity on rangeline.
3237	ST ANDREW BAY B RANGE REAR LIGHT 1,217 yards, 251.6º from front light.	30-07-51.398N 085-43-34.801W	Iso W 6s	50		KRW on tower on piles.	Ra ref. Visible only on the rangeline.
3240	- *Lighted Buoy 13*	30-08-12.119N 085-42-28.218W	Fl G 4s		4	Green.	
3245	- *Lighted Buoy 14*	30-08-08.590N 085-42-25.082W	Fl R 4s		3	Red.	
3246	- *Lighted Buoy 15*	30-08-20.320N 085-42-03.060W	Fl G 2.5s		4	Green.	
3247	- *Lighted Buoy 16*	30-08-15.950N 085-42-01.360W	Fl R 2.5s		3	Red.	
3250	- *Lighted Buoy 15A*	30-08-38.119N 085-41-05.019W	Q G		4	Green.	
	St Andrew Bay						
3255 29765	- *Junction Lighted Buoy*	30-08-59.377N 085-40-47.122W	Fl (2+1)G 6s		4	Green can with red band and yellow triangle.	
3260	MASSALINA BAYOU ENTRANCE LIGHT 2	30-08-57.027N 085-39-44.040W	Fl R 2.5s	17	3	TR on pile.	Ra ref.
3265 29760	- *Lighted Buoy 17*	30-08-41.727N 085-39-59.741W	Q G		3	Green with yellow triangle.	
3270 29755	- LIGHT 18	30-08-34.642N 085-40-03.209W	Q R	17	3	TR-SY on pile.	
3275 29750	- LIGHT 19	30-08-36.127N 085-39-30.970W	Fl G 2.5s	17	3	SG-TY on dolphin.	
3280 29745	- *Lighted Buoy 20*	30-08-19.803N 085-39-28.989W	Fl R 2.5s		3	Red with yellow square.	
3285 29740	- *Lighted Buoy 21*	30-08-01.827N 085-39-04.210W	Q G		4	Green with yellow triangle.	
3295 29730	- LIGHT 24	30-07-34.818N 085-38-32.747W	Fl R 4s	17	3	TR-SY on pile.	Ra ref.
3297 29727	- Coast Guard Mooring Buoy	30-07-27.548N 085-38-12.044W					For use by USCG only.
3300 29725	- *Lighted Buoy 25*	30-07-53.179N 085-37-53.445W	Fl G 2.5s		3	Green with yellow triangle.	
3310 29715	- LIGHT 28	30-07-39.529N 085-37-16.435W	Q R	17	3	TR-SY on pile.	Ra ref.

(1) No.	(2) Name and Location	(3) Position	(4) Characteristic	(5) Height	(6) Range	(7) Structure	(8) Remarks
			FLORIDA - Eighth District				
	ST. ANDREW BAY (Chart 11391)						
	St Andrew Bay						
	Gulf Power Electrical Tower						
3312 29712	- DANGER LIGHT	30-07-49.570N 085-36-56.350W	Fl W 2.5s			NW on power line structure worded: DANGER OVERHEAD POWER LINE.	Private aid.
3312.1 29712.1	- DANGER LIGHTS(2)	30-07-44.890N 085-36-59.460W	Fl W 2.5s			NW on power line structure worded: DANGER OVERHEAD POWER LINE.	Private aid.
3312.2 29712.2	- DANGER LIGHTS (2)	30-07-38.920N 085-37-07.290W	Fl W 2.5s			NW on power line structure worded: DANGER OVERHEAD POWER LINE.	Private aid.
3312.3 29712.3	- DANGER LIGHT	30-07-33.790N 085-37-14.010W	Fl W 2.5s			NW on power line structure worded: DANGER OVERHEAD POWER LINE.	Private aid.
	St Andrew Bay						
3315 29710	- LIGHT 29	30-07-22.535N 085-36-41.759W	Fl G 2.5s	17	3	SG-TY on pile.	Ra ref.
3321 29771	- *West Lighted Buoy 3*	30-09-03.503N 085-41-16.512W	Q G		3	Green with yellow square.	
3325 29775	- *West Lighted Buoy 5*	30-09-16.301N 085-41-52.343W	Fl G 4s		4	Green with yellow square.	
3330	Buena Vista Daybeacon	30-09-42.727N 085-41-35.744W				NW on pile worded DANGER.	Ra ref.
3335 29780	- *West Lighted Buoy 6*	30-09-29.544N 085-42-20.582W	Fl R 2.5s		3	Red with yellow triangle.	
3336 29781	- *West Lighted Buoy 8*	30-09-40.432N 085-42-36.298W	Fl R 4s		4	Red with yellow triangle.	
3340 29785	- *West Lighted Buoy 9*	30-09-50.184N 085-42-49.581W	Fl G 2.5s		4	Green with yellow square.	
3341 29786	- *West Lighted Buoy 10*	30-10-09.875N 085-43-00.709W	Fl R 4s		4	Red with yellow triangle.	
3350 29795	- *West Lighted Buoy 11*	30-09-57.727N 085-43-14.747W	Fl G 4s		4	Green with yellow square.	
3351 29796	- *West Lighted Buoy 13*	30-10-19.783N 085-43-29.111W	Fl G 2.5s		4	Green with yellow triangle.	
3355 29800	- WEST LIGHT 14	30-10-34.903N 085-44-10.493W	Fl R 4s	17	3	TR-TY on piles.	Ra ref.
	Navy Dive School						
3360	- Buoy A	30-09-55.000N 085-44-15.000W				Yellow sphere.	U.S. Navy maintained. Private aid.
3365	- Buoy B	30-09-56.000N 085-43-57.000W				Yellow sphere.	U.S. Navy maintained. Private aid.
3370	- Buoy C	30-09-56.600N 085-43-43.000W				Yellow sphere.	U.S. Navy maintained. Private aid.
3375	- Buoy D	30-09-57.000N 085-43-24.000W				Yellow sphere.	U.S. Navy maintained. Private aid.
	Section Base Magazine Area						
3380	- Daybeacon 1	30-09-54.806N 085-44-17.943W				SG on pile.	Ra ref.
3385	- Daybeacon 2	30-09-59.456N 085-44-20.049W				TR on pile.	
3390	- Daybeacon 3	30-09-54.188N 085-44-29.259W				SG on pile.	Ra ref.
3395	- Daybeacon 4	30-09-56.402N 085-44-28.305W				TR on pile.	

(1) No.	(2) Name and Location	(3) Position	(4) Characteristic	(5) Height	(6) Range	(7) Structure	(8) Remarks
			FLORIDA - Eighth District				
	ST. ANDREW BAY (Chart 11391)						
	St Andrew Bay						
	Section Base Magazine Area						
3400	- Daybeacon 6	30-09-56.744N 085-44-30.219W				TR on pile.	
	Section Base Channel						
3405	- RANGE FRONT LIGHT	30-10-11.740N 085-45-21.011W	Q G	25		KRW on skeleton tower.	Visible only on the rangeline.
3410	- RANGE REAR LIGHT 161 yards, 239.9º from front light.	30-10-09.254N 085-45-25.904W	Oc G 4s	36		KRW on skeleton tower on block.	Visible only on the rangeline.
3415	- LIGHT 1	30-10-27.551N 085-44-47.090W	Fl G 4s	17	4	SG on pile.	Ra ref.
3420	- LIGHT 2	30-10-29.428N 085-44-49.751W	Fl R 4s	17	3	TR on pile.	Ra ref.
3425	- LIGHT 3	30-10-18.372N 085-45-02.985W	Fl G 2.5s	17	3	SG on pile.	Ra ref.
3430	- LIGHT 4	30-10-23.289N 085-45-02.584W	Fl R 2.5s	17	3	TR on pile.	Ra ref.
	Sulphur Point						
3455 29815	- Buoy 1	30-10-55.897N 085-44-35.144W				Green can with yellow square.	
3460 29820	- Buoy 2	30-10-56.024N 085-44-27.033W				Red nun with yellow triangle.	
3465 29825	- Buoy 3	30-11-05.534N 085-44-34.567W				Green can with yellow square.	
3470 29830	- Buoy 4	30-11-03.488N 085-44-27.084W				Red nun with yellow triangle.	
3471	GULF POWER COMPANY STRUCTURE LIGHT A	30-11-24.000N 085-44-18.000W	Q W	30		On skeleton tower.	Private aid.
3471.1	GULF POWER COMPANY STRUCTURE LIGHT B	30-11-23.000N 085-44-38.500W	Q W	30		On skeleton tower.	Private aid.
3472 29832	- Buoy 5	30-11-27.511N 085-44-32.740W				Green can with yellow square.	
3472.1 29832.1	- Buoy 6	30-11-26.748N 085-44-26.234W				Red nun with yellow triangle.	
3472.2 29832.2	- Buoy 7	30-11-36.130N 085-44-33.364W				Green can with yellow square.	
3472.3 29832.3	- Buoy 8	30-11-35.615N 085-44-23.871W				Red nun with yellow triangle.	
	Woodlawn Bayou Channel						
3473	- Daybeacon 1	30-11-32.340N 085-44-58.500W				SG on pile.	Private aid.
3473.1	- Daybeacon 2	30-11-33.480N 085-44-58.260W				TR on pile.	Private aid.
3473.2	- Daybeacon 3	30-11-32.820N 085-45-00.780W				SG on pile.	Private aid.
3473.3	- Daybeacon 4	30-11-33.720N 085-45-00.660W				TR on pile.	Private aid.
3473.4	- Daybeacon 5	30-11-33.240N 085-45-04.200W				SG on pile.	Private aid.
3473.5	- Daybeacon 6	30-11-34.020N 085-45-03.720W				TR on pile.	Private aid.
3473.6	- Daybeacon 7	30-11-33.660N 085-45-06.900W				SG on pile.	Private aid.
3473.7	- Daybeacon 8	30-11-34.440N 085-45-06.720W				TR on pile.	Private aid.
3473.8	- Daybeacon 9	30-11-34.200N 085-45-08.460W				SG on pile.	Private aid.
3473.9	- Daybeacon 10	30-11-34.560N 085-45-07.860W				TR on pile.	Private aid.
	Harbor Towne Channel						
3474	- Daybeacon 1	30-11-55.260N 085-44-43.380W				SG on pile.	Private aid.

(1) No.	(2) Name and Location	(3) Position	(4) Characteristic	(5) Height	(6) Range	(7) Structure	(8) Remarks
			FLORIDA - Eighth District				
	ST. ANDREW BAY (Chart 11391)						
	St Andrew Bay						
	Harbor Towne Channel						
3474.01	- Daybeacon 2	30-11-55.800N 085-44-42.720W				TR on pile.	Private aid.
3474.02	- Daybeacon 3	30-11-56.700N 085-44-45.300W				SG on pile.	Private aid.
3474.03	- Daybeacon 4	30-11-57.120N 085-44-44.760W				TR on pile.	Private aid.
3474.04	- Daybeacon 5	30-11-58.920N 085-44-48.780W				SG on pile.	Private aid.
3474.05	- Daybeacon 6	30-11-58.320N 085-44-46.620W				TR on pile.	Private aid.
3474.06	- Daybeacon 7	30-11-59.700N 085-44-49.860W				SG on pile.	Private aid.
3474.07	- Daybeacon 8	30-11-59.520N 085-44-48.840W				TR on pile.	Private aid.
	Posten Bayou Channel						
3474.11	- Daybeacon 1	30-11-42.000N 085-43-20.160W				SG on pile.	Private aid.
3474.12	- Daybeacon 2	30-11-41.220N 085-43-20.400W				TR on pile.	Private aid.
3474.13	- Daybeacon 3	30-11-41.880N 085-43-16.200W				SG on pile.	Private aid.
3474.14	- Daybeacon 4	30-11-41.280N 085-43-16.560W				TR on pile.	Private aid.
3474.15	- Daybeacon 5	30-11-41.700N 085-43-08.400W				SG on pile.	Private aid.
3474.16	- Daybeacon 6	30-11-41.280N 085-43-08.160W				TR on pile.	Private aid.
3474.17	- Daybeacon 7	30-11-35.760N 085-43-00.840W				SG on pile.	Private aid.
3474.18	- Daybeacon 8	30-11-39.120N 085-43-05.880W				TR on pile.	Private aid.
3474.19	- Daybeacon 9	30-11-33.840N 085-43-00.720W				SG on pile.	Private aid.
3474.21	- Daybeacon 10	30-11-35.880N 085-43-01.320W				TR on pile.	Private aid.
3474.22	- Daybeacon 11	30-11-31.920N 085-43-00.480W				SG on pile.	Private aid.
3474.23	- Daybeacon 12	30-11-33.990N 085-43-01.080W				TR on pile.	Private aid.
	Pretty Bayou Channel						
3474.24	- North Daybeacon 1	30-12-06.900N 085-42-32.580W				SG on pile.	Private aid.
3474.25	- North Daybeacon 2	30-12-05.940N 085-42-32.940W				TR on pile.	Private aid.
3474.26	- North Daybeacon 3	30-12-06.840N 085-42-30.240W				SG on pile.	Private aid.
3474.27	- North Daybeacon 4	30-12-05.700N 085-42-30.540W				TR on pile.	Private aid.
3474.28	- North Daybeacon 5	30-12-06.600N 085-42-28.440W				SG on pile.	Private aid.
3474.29	- North Daybeacon 6	30-12-05.640N 085-42-28.620W				TR on pile.	Private aid.
3474.31	- North Daybeacon 7	30-12-06.960N 085-42-26.340W				SG on pile.	Private aid.
3474.32	- North Daybeacon 8	30-12-05.760N 085-42-26.580W				TR on pile.	Private aid.
3474.33	- North Daybeacon 9	30-12-06.780N 085-42-22.260W				SG on pile.	Private aid.
3474.34	- North Daybeacon 10	30-12-05.700N 085-42-24.840W				TR on pile.	Private aid.
3474.35	- North Daybeacon 11	30-12-06.480N 085-42-22.260W				SG on pile.	Private aid.
3474.36	- North Daybeacon 12	30-12-05.820N 085-42-22.560W				TR on pile.	Private aid.

(1) No.	(2) Name and Location	(3) Position	(4) Characteristic	(5) Height	(6) Range	(7) Structure	(8) Remarks
			FLORIDA - Eighth District				
	ST. ANDREW BAY (Chart 11391)						
	St Andrew Bay						
	Pretty Bayou Channel						
3474.37	- South Daybeacon 1	30-11-53.090N 085-42-18.480W				SG on pile.	Private aid.
3474.38	- South Daybeacon 2	30-11-53.580N 085-42-18.360W				TR on pile.	Private aid.
3474.39	- South Daybeacon 3	30-11-53.390N 085-42-20.710W				SG on pile.	Private aid.
3474.41	- South Daybeacon 4	30-11-53.640N 085-42-21.590W				TR on pile.	Private aid.
3474.42	- South Daybeacon 5	30-11-51.910N 085-42-23.120W				SG on pile.	Private aid.
	EAST BAY TO WEST BAY (Chart 11390)						
	North Bay Channel						
3475	- Daybeacon 2	30-12-57.000N 085-42-08.000W				TR on pile.	Private aid.
3480	- Daybeacon 4	30-12-54.000N 085-42-04.000W				TR on pile.	Private aid.
3485	- Daybeacon 6	30-12-51.000N 085-42-02.000W				TR on pile.	Private aid.
3490	- Daybeacon 8	30-12-48.000N 085-41-59.000W				TR on pile.	Private aid.
3495	- Daybeacon 10	30-12-46.000N 085-41-57.000W				TR on pile.	Private aid.
	Robinson Bayou						
3497	- Daybeacon 1	30-12-49.000N 085-42-12.000W				SG on pile.	Private aid.
3497.1	- Daybeacon 2	30-12-48.000N 085-42-15.600W				TR on pile.	Private aid.
3497.2	- Daybeacon 3	30-12-48.000N 085-42-07.200W				SG on pile.	Private aid.
3497.21	- Daybeacon 4	30-12-45.780N 085-42-09.420W				TR on pile.	Private aid.
3497.3	- Daybeacon 5	30-12-43.800N 085-42-02.400W				SG on pile.	Private aid.
3497.4	- Daybeacon 6	30-12-48.600N 085-42-04.200W				TR on pile.	Private aid.
3497.5	- Daybeacon 7	30-12-40.800N 085-41-59.400W				SG on pile.	Private aid.
3497.6	- Daybeacon 8	30-12-40.800N 085-41-59.400W				TR on pile.	Private aid.
	Goose Bayou Channel						
3498	- Daybeacon 1	30-13-35.730N 085-41-24.660W				SG on pile.	Private aid.
3498.1	- Daybeacon 2	30-13-32.280N 085-41-34.140W				TR on pile.	Private aid.
3498.2	- Daybeacon 3	30-13-30.600N 085-41-21.780W				SG on pile.	Private aid.
3498.3	- Daybeacon 4	30-13-27.600N 085-41-28.920W				TR on pile.	Private aid.
3498.4	- Daybeacon 5	30-13-23.940N 085-41-19.980W				SG on pile.	Private aid.
3498.5	- Daybeacon 6	30-13-21.420N 085-41-25.200W				TR on pile.	Private aid.
3498.7	- Daybeacon 8	30-13-18.360N 085-41-17.340W				TR on pile.	Private aid.
3498.8	- Daybeacon 9	30-13-22.620N 085-41-08.880W				SG on pile.	Private aid.
3498.9	- Daybeacon 10	30-13-16.080N 085-41-09.240W				TR on pile.	Private aid.
3498.91	- Daybeacon 11	30-13-22.860N 085-41-04.560W				SG on pile.	Private aid.
3498.92	- Daybeacon 12	30-13-19.140N 085-41-02.940W				TR on pile.	Private aid.

(1) No.	(2) Name and Location	(3) Position	(4) Characteristic	(5) Height	(6) Range	(7) Structure	(8) Remarks
			FLORIDA - Eighth District				
	EAST BAY TO WEST BAY (Chart 11390)						
	Upper Goose Bayou Channel						
3499	- Daybeacon 1	30-14-29.100N 085-40-55.020W				SG on pile.	Private aid.
3499.1	- Daybeacon 2	30-14-25.740N 085-41-03.780W				TR on pile.	Private aid.
3499.2	- Daybeacon 3	30-14-20.760N 085-40-45.780W				SG on pile.	Private aid.
3499.3	- Daybeacon 4	30-14-20.820N 085-40-54.600W				TR on pile.	Private aid.
3499.4	- Daybeacon 5	30-14-14.820N 085-40-39.120W				SG on pile.	Private aid.
3499.5	- Daybeacon 6	30-14-11.160N 085-40-40.920W				TR on pile.	Private aid.
3499.6	- Daybeacon 7	30-14-09.180N 085-40-32.760W				SG on pile.	Private aid.
3499.7	- Daybeacon 8	30-14-07.380N 085-40-35.460W				TR on pile.	Private aid.
3499.8	- Daybeacon 9	30-14-06.780N 085-40-31.920W				SG on pile.	Private aid.
	North Bay						
3500	- Daybeacon 1	30-13-37.317N 085-43-11.442W				SG on pile.	
3505	- LIGHT 3	30-13-37.489N 085-42-27.723W	Fl G 6s	17	4	SG on dolphin.	
3515	PANAMA CITY AIRPORT APPROACH LIGHT	30-13-28.600N 085-41-35.300W	Q W			On pile, outermost structure.	Private aid.
3520	- Daybeacon 4	30-14-18.554N 085-41-33.008W				TR on pile.	
3525	- LIGHT 5	30-14-43.367N 085-41-30.853W	Fl G 4s	17	4	SG on pile.	
3530	- LIGHT 6	30-15-02.095N 085-41-01.888W	Fl R 4s	17	3	TR on pile.	
	Beatty Bayou Channel						
3532	- Daybeacon 1	30-15-17.013N 085-37-11.708W				SG on pile.	Private aid.
3532.1	- Daybeacon 2	30-15-17.057N 085-37-12.272W				TR on pile.	Private aid.
3532.2	- Daybeacon 3	30-15-14.650N 085-37-11.985W				SG on pile.	Private aid.
3532.3	- Daybeacon 4	30-15-14.742N 085-37-12.544W				TR on pile.	Private aid.
3532.4	- Daybeacon 5	30-15-11.925N 085-37-12.520W				SG on pile.	Private aid.
3532.5	- Daybeacon 6	30-15-11.991N 085-37-13.102W				TR on pile.	Private aid.
	Fannin Bayou						
3535	- Daybeacon 1	30-16-11.121N 085-39-26.188W				SG on pile.	
3540	- Daybeacon 2	30-16-08.971N 085-39-18.814W				TR on pile.	
3545	- Daybeacon 3	30-16-17.162N 085-39-13.654W				SG on pile.	
	Fannin Bayou Channel A						
3550	- Daybeacon 2	30-16-22.000N 085-39-08.000W				TR on pile.	Private aid.
3552	- Daybeacon 4	30-16-29.000N 085-39-00.000W				TR on pile.	Private aid.
3553	- Daybeacon 5	30-16-39.000N 085-38-50.000W				SG on pile.	Private aid.
3555	- Daybeacon 6	30-16-37.000N 085-38-46.000W				TR on pile.	Private aid.
3560	- Daybeacon 7	30-16-40.000N 085-38-36.000W				SG on pile.	Private aid.
3562	- Daybeacon 8	30-16-42.000N 085-38-34.000W				TR on pile.	Private aid.

(1) No.	(2) Name and Location	(3) Position	(4) Characteristic	(5) Height	(6) Range	(7) Structure	(8) Remarks
			FLORIDA - Eighth District				
	EAST BAY TO WEST BAY (Chart 11390)						
	North Bay						
	Fannin Bayou Channel A						
3563	- Daybeacon 9	30-16-51.000N 085-38-36.000W				SG on pile.	Private aid.
3565	- Daybeacon 10	30-16-51.000N 085-38-31.000W				TR on pile.	Private aid.
3567	- Daybeacon 11	30-16-53.000N 085-38-26.000W				SG on pile.	Private aid.
3568	- Daybeacon 12	30-16-52.000N 085-38-25.000W				TR on pile.	Private aid.
3570	- Daybeacon 13	30-16-54.000N 085-38-23.000W				SG on pile.	Private aid.
3575	- Daybeacon 14	30-17-00.000N 085-38-25.000W				TR on pile.	Private aid.
3580	Fannin Bayou Channel Junction Daybeacon A	30-16-33.000N 085-38-59.000W				JG on pile.	Private aid.
3585	Fannin Bayou Channel Junction Daybeacon B	30-16-51.000N 085-39-00.000W				JG on pile.	Private aid.
	North Bay						
3590	Fannin Bayou Channel C Daybeacon 1	30-16-53.000N 085-39-12.000W				SG on pile.	Private aid.
3595	Fannin Bayou Channel C Daybeacon 2	30-16-56.000N 085-39-23.000W				TR on pile.	Private aid.
	Fannin Bayou Channel B						
3600	- Daybeacon 1	30-16-56.000N 085-38-52.000W				SG on pile.	Private aid.
3605	- Daybeacon 3	30-17-06.000N 085-38-49.000W				SG on pile.	Private aid.
3610	- Daybeacon 5	30-17-11.000N 085-38-49.000W				SG on pile.	Private aid.
3615	- Daybeacon 6	30-17-14.000N 085-38-55.000W				TR on pile.	Private aid.
	ST. ANDREW BAY (Chart 11391)						
	Grand Lagoon Channel						
3619	- *Lighted Buoy 1*	30-07-51.587N 085-43-12.643W	Q G			Green.	
3620	- LIGHT 2	30-07-52.644N 085-43-13.299W	Q R	17	3	TR on pile.	Ra ref.
3625	- LIGHT 3	30-07-57.811N 085-43-39.451W	Fl G 2.5s	17	3	SG on pile.	
3630	- Daybeacon 4	30-08-17.730N 085-43-57.748W				TR on pile.	Ra ref.
3635	- Daybeacon 6	30-08-26.703N 085-44-03.751W				TR on pile.	
3640	- LIGHT 5	30-08-25.188N 085-44-05.109W	Fl G 4s	17	4	SG on pile.	
3645	- Daybeacon 7	30-08-32.987N 085-44-18.052W				SG on pile.	Ra ref.
3647	- Daybeacon 8	30-08-36.878N 085-44-20.334W				TR on pile.	
3650	- JUNCTION LIGHT A	30-08-42.729N 085-44-29.749W	Fl (2+1)G 6s	17	3	JG on pile.	
3655	- Daybeacon 9	30-08-46.602N 085-44-35.532W				SG on pile.	
3665	- Daybeacon 11	30-08-51.175N 085-44-49.780W				SG on pile.	
	Treasure Island Marina Channel						
3670	- Daybeacon 2	30-08-43.700N 085-44-42.009W				TR on pile.	
3675	- Daybeacon 3	30-08-42.035N 085-44-39.963W				SG on pile.	
3680	- Daybeacon 4	30-08-44.729N 085-44-51.850W				TR on pile.	

(1) No.	(2) Name and Location	(3) Position	(4) Characteristic	(5) Height	(6) Range	(7) Structure	(8) Remarks
			FLORIDA - Eighth District				
	ST. ANDREW BAY (Chart 11391)						
	West Grand Lagoon Channel						
3685	- Daybeacon 1	30-08-51.600N 085-44-55.200W				SG on pile.	Private aid.
3690	- Daybeacon 2	30-08-55.800N 085-44-54.600W				TR on pile.	Private aid.
3692	- Daybeacon 2A	30-09-01.850N 085-45-00.060W				TR on pile.	Private aid.
3692.01	- Daybeacon 3A	30-09-01.140N 085-45-00.480W				SG on pile.	Private aid.
3695	- Daybeacon 3	30-08-55.200N 085-44-55.200W				SG on pile.	Private aid.
3700	- Daybeacon 4	30-09-01.200N 085-45-04.800W				TR on pile.	Private aid.
3705	- Daybeacon 5	30-09-01.000N 085-45-02.000W				SG on pile.	Private aid.
3706	- Daybeacon 6	30-09-04.980N 085-45-13.080W				TR on pile.	Private aid.
3707	- Daybeacon 7	30-09-04.020N 085-45-13.080W				SG on pile.	Private aid.
3708	- Daybeacon 8	30-09-09.420N 085-45-22.260W				TR on pile.	Private aid.
3709	- Daybeacon 9	30-09-08.640N 085-45-22.940W				SG on pile.	Private aid.
3712	- Daybeacon 10	30-09-19.260N 085-45-36.540W				TR on pile.	Private aid.
3717	- Daybeacon 11	30-09-18.420N 085-45-37.140W				SG on pile.	Private aid.
3722	- Daybeacon 12	30-09-28.800N 085-45-48.680W				TR on pile.	Private aid.
3727	- Daybeacon 13	30-09-27.900N 085-45-48.980W				SG on pile.	Private aid.
3728	- Daybeacon 14	30-09-30.060N 085-45-55.200W				TR on pile.	Private aid.
3729	- Daybeacon 15	30-09-30.480N 085-45-56.280W				SG on pile.	Private aid.
3732	- Daybeacon 16	30-09-34.440N 085-46-04.340W				TR on pile.	Private aid.
3737	- Daybeacon 17	30-09-33.360N 085-46-04.580W				SG on pile.	Private aid.
3742	- Daybeacon 18	30-09-43.920N 085-46-21.020W				TR on pile.	Private aid.
3747	- Daybeacon 19	30-09-42.720N 085-46-21.860W				SG on pile.	Private aid.
3748	- Daybeacon 21	30-09-49.080N 085-46-33.440W				SG on pile.	Private aid.
3748.1	- Daybeacon 22	30-09-50.880N 085-46-37.520W				TR on pile.	Private aid.
3748.2	- Daybeacon 24	30-09-52.020N 085-46-43.100W				TR on pile.	Private aid.
3748.3	- Daybeacon 26	30-09-53.760N 085-46-45.740W				TR on pile.	Private aid.
3748.31	- Daybeacon 27	30-09-56.820N 085-46-51.240W				SG on pile.	Private aid.
3748.4	- Danger Daybeacon	30-09-53.280N 085-46-42.560W				NW on pile worded DANGER SHOAL.	Private aid.
3748.5	- Daybeacon 28	30-10-07.820N 085-47-11.080W				TR on pile.	Private aid.
3748.6	- Daybeacon 29	30-10-07.610N 085-47-11.320W				SG on pile.	Private aid.
3748.7	- Daybeacon 30	30-10-10.560N 085-47-14.380W				TR on pile.	Private aid.
3748.8	- Daybeacon 31	30-10-10.340N 085-47-14.600W				SG on pile.	Private aid.
3748.9	- Daybeacon 32	30-10-12.590N 085-47-16.680W				TR on pile.	Private aid.

(1) No.	(2) Name and Location	(3) Position	(4) Characteristic	(5) Height	(6) Range	(7) Structure	(8) Remarks
			FLORIDA - Eighth District				
	ST. ANDREW BAY (Chart 11391)						
	West Grand Lagoon Channel						
3749	- Daybeacon 33	30-10-12.390N 085-47-16.930W				SG on pile.	Private aid.
	WEST BAY TO SANTA ROSA SOUND (Chart 11385)						
	Choctawhatchee Bay *Positions of buoys frequently shifted with changing conditions.*						
3750 165	- *Entrance Lighted Whistle Buoy CB*	30-22-14.698N 086-30-54.009W	Mo (A) W		6	Red and white stripes with red spherical topmark.	
3755	- Entrance Buoy 1	30-22-30.043N 086-30-50.448W				Green can.	
3760	- Entrance Buoy 2	30-22-30.000N 086-30-46.044W				Red nun.	
3765	- ENTRANCE LIGHT 3	30-22-51.145N 086-30-37.527W	Q G	30	4	SG on skeleton tower on pile.	
3770	- ENTRANCE LIGHT 4	30-22-51.433N 086-30-27.256W	Q R	30	4	TR on skeleton tower on pile.	
3780	- Entrance Daybeacon 5A	30-23-09.926N 086-30-32.418W				SG on pile.	
3785	- Entrance Daybeacon 7	30-23-14.951N 086-30-42.308W				SG on pile.	
3790	- ENTRANCE LIGHT 8	30-23-24.474N 086-30-45.391W	Fl R 2.5s	17	4	TR on pile.	Ra ref.
3795	- Entrance Buoy 9	30-23-21.217N 086-30-49.284W				Green can.	
3800	- Entrance Daybeacon 10	30-23-31.876N 086-30-51.265W				TR on pile.	
3805	- Entrance Buoy 11	30-23-27.817N 086-30-55.885W				green can.	Ra ref.
	Old East Pass Harbor Channel						
3815	- Buoy 2	30-23-33.091N 086-30-37.981W				Red nun.	
3820	- Daybeacon 3	30-23-33.096N 086-30-35.582W				SG on pile.	Ra ref.
3825	- Buoy 4	30-23-31.240N 086-30-31.492W				Red nun.	
3830	- Daybeacon 6	30-23-31.541N 086-30-28.180W				TR on pile.	
3835	- Daybeacon 8	30-23-30.034N 086-30-22.425W				TR on pile.	Ra ref.
3840	- LIGHT 13	30-23-22.165N 086-29-28.923W	Fl G 4s	17	4	SG on pile.	Ra ref.
3845	- LIGHT 14	30-23-21.939N 086-29-18.075W	Fl R 2.5s	17	3	TR on pile.	Ra ref.
3850	- LIGHT 15	30-23-22.094N 086-29-15.642W	Fl G 2.5s	17	3	SG on pile.	Ra ref.
3855	- LIGHT 16	30-23-18.861N 086-29-13.125W	Fl R 4s	17	3	TR on pile.	Ra ref.
3860	Old East Pass East Danger Daybeacon	30-23-28.534N 086-30-26.342W				NW on pile worded DANGER SHOAL.	
3865	- Daybeacon 18	30-23-13.876N 086-29-10.292W				TR on pile.	
3870	Old East Pass West Danger Daybeacon	30-23-30.388N 086-30-30.410W				NW on pile worded DANGER SHOAL.	
3872	OKALOOSA COUNTY FISHING PIER LIGHTS	30-23-30.000N 086-35-36.000W				Fishing pier.	Private aid.
	U. S. Coast Guard Base						
3875	- Daybeacon 2	30-23-38.351N 086-31-06.292W				TR on pile.	Ra ref.
3880	- Daybeacon 4	30-23-33.322N 086-31-17.402W				TR on pile.	
3885	- Daybeacon 5	30-23-32.567N 086-31-27.054W				SG on pile.	

(1) No.	(2) Name and Location	(3) Position	(4) Characteristic	(5) Height	(6) Range	(7) Structure	(8) Remarks
			FLORIDA - Eighth District				
	WEST BAY TO SANTA ROSA SOUND (Chart 11385)						
	Choctawhatchee Bay						
	Positions of buoys frequently shifted with changing conditions.						
3895	- Entrance Daybeacon 13	30-24-05.557N 086-30-58.585W				SG on pile.	Ra ref.
3900	- Entrance Daybeacon 14	30-24-05.900N 086-30-54.311W				TR on pile.	Ra ref.
3905	- ENTRANCE LIGHT 15	30-24-16.469N 086-31-10.873W	Fl G 4s	17	4	SG on pile.	
3910	- ENTRANCE LIGHT 16	30-24-26.643N 086-31-08.830W	Fl R 2.5s	17	4	TR on pile.	Ra ref.
3915	- Entrance Daybeacon 17	30-24-25.821N 086-31-18.354W				SG on pile.	
	PENSACOLA BAY ENTRANCE (Chart 11384)						
	Pensacola Bay						
3920 185	- *Entrance Lighted Gong Buoy 1*	30-16-15.724N 087-17-32.898W	Fl G 2.5s		4	Green.	
3925 190	- *Entrance Lighted Bell Buoy 2*	30-16-16.749N 087-17-23.505W	Fl R 2.5s		4	Red.	
3930	CAUCUS CHANNEL RANGE FRONT LIGHT	30-19-33.936N 087-18-44.164W	Q G	26		KRW on skeleton tower on piles.	Higher intensity on range line.
3935	CAUCUS CHANNEL RANGE REAR LIGHT 1,408 yards, 341.4º from front light.	30-20-15.178N 087-19-00.148W	Iso G 6s	67		KRW on skeleton tower.	Visible 2° each side of rangeline.
3940 180	**Pensacola Light**	30-20-46.045N 087-18-29.109W	Fl W 20s	191	27	Conical brick tower, lower third white, upper two thirds black. 191	White light visible from 222° to 090°. Aircraft warning light shows F R from 090° to 222°.
3945	- *Entrance Lighted Buoy 3*	30-17-20.923N 087-17-57.399W	Fl G 6s		4	Green.	
3950	- *Entrance Lighted Buoy 4*	30-17-21.923N 087-17-48.100W	Fl R 6s		4	Red.	
3955	*Massachusetts Wreck Lighted Bell Buoy WR2*	30-17-41.119N 087-18-43.028W	Q R		3	Red.	
3960	- *Entrance Lighted Gong Buoy 5*	30-18-02.099N 087-18-12.890W	Fl G 4s		4	Green.	
3965	- *Entrance Lighted Buoy 6*	30-18-03.988N 087-18-04.083W	Fl R 4s		3	Red.	
3970	- Entrance Buoy 7	30-18-38.000N 087-18-27.500W				Green can.	
3975	- *Entrance Lighted Bell Buoy 8*	30-18-42.521N 087-18-18.001W	Q R		3	Red.	
3980	- *Entrance Lighted Buoy 9*	30-18-55.521N 087-18-32.502W	Q G		4	Green.	
3985	Caucas Channel East Side Dredging Range Front Daybeacon					Orange diamond daymark on pile.	Range marks edge of channel for dredging purposes. F W light will be exhibited during dredging operations. Maintained by U.S. Army Corps of Engineers. Aid maintained by U.S. Army Corps of Engineers.
3990	Caucas Channel East Side Dredging Range Rear Daybeacon					Orange diamond daymark on pile.	F W light will be exhibited during dredging operations. Maintained by U.S. Army Corps of Engineers. Aid maintained by U.S. Army Corps of Engineers.

(1) No.	(2) Name and Location	(3) Position	(4) Characteristic	(5) Height	(6) Range	(7) Structure	(8) Remarks
			FLORIDA - Eighth District				
	PENSACOLA BAY ENTRANCE (Chart 11384)						
	Pensacola Bay						
3995	Caucas Channel West Side Dredging Range Front Daybeacon					Orange diamond daymark on pile.	Range marks edge of channel for dredging purposes. F W light wil be exhibited during dredging operations. Maintained by U.S. Army Corps of Engineers. Aid maintained by U.S. Army Corps of Engineers.
4000	Caucus Channel West Side Dredging Range Rear Daybeacon					Orange diamond daymark on pile.	F W light will be exhibited during dredging operations. Maintained by U.S. Army Corps of Engineers. Aid maintained by U.S. Army Corps of Engineers.
4005	FORT BARRANCAS RANGE FRONT LIGHT	30-20-34.905N 087-18-29.138W	Fl G 2.5s	30		KRW on skeleton tower on piles.	Visible only on the rangeline.
4010	FORT BARRANCAS RANGE REAR LIGHT 350 yards, 000° from front light.	30-20-45.278N 087-18-29.132W	F G	54		KRW on skeleton tower.	Visible only on the rangeline.
4015	Barrancas Cut East Side Dredging Range Front Daybeacon					Orange diamond daymark on pile.	Range marks edge of channel for dredging purposes. F W light will be exhibited during dredging operations. Maintained by U.S. Army Corps of Engineers. Aid maintained by U.S. Army Corps of Engineers.
4020	Barrancas Cut East Side Dredging Range Rear Daybeacon					Orange diamond daymark on pile.	F W light will be exhibited during dredging operations. Maintained by U.S. Army Corps of Engineers. Aid maintained by U.S. Army Corps of Engineers.
4025	Barrancas Cut West Side Dredging Range Front Daybeacon					Orange diamond daymark on pile.	Range marks edge of channel for dredging purposes. F W light will be exhibited during dredging operations. Maintained by U.S. Army Corps of Engineers. Aid maintained by U.S. Army Corps of Engineers.
4030	Barrancas Cut West Side Dredging Range Rear Daybeacon					Orange diamond daymark on pile.	F W light will be exhibited during dredging operations. Maintained by U.S. Army Corps of Engineers. Aid maintained by U.S. Army Corps of Engineers.
4035	- Entrance Buoy 10	30-19-15.748N 087-18-24.237W				Red nun.	
4040	- *Entrance Lighted Buoy 11*	30-19-16.220N 087-18-34.102W	Fl G 4s		4	Green.	
4050	- *Entrance Lighted Bell Buoy 12*	30-19-41.906N 087-18-27.537W	Fl (2)R 5s		3	Red.	
4053	Fort Mcree Daybeacon WR	30-19-50.000N 087-18-50.000W				NW on pile.	SIGN: DANGER SUBMERGED WRECK. Private aid.
4055	- *Entrance Lighted Buoy 13*	30-19-52.719N 087-18-34.902W	Fl G 6s		4	Green.	

(1) No.	(2) Name and Location	(3) Position	(4) Characteristic	(5) Height	(6) Range	(7) Structure	(8) Remarks
			FLORIDA - Eighth District				
	PENSACOLA BAY ENTRANCE (Chart 11384)						
	Pensacola Bay						
4060	- *Lighted Buoy 14*	30-19-56.278N 087-18-19.191W	Fl R 2.5s		3	Red.	
4065 31595	- *Lighted Buoy 15*	30-20-15.224N 087-18-07.464W	Fl G 2.5s		4	Green with yellow triangle.	
4070 31590	- *Lighted Buoy 16*	30-19-55.719N 087-17-39.900W	Q R		3	Red with yellow square.	
4075 31570	- NAVY RANGE FRONT LIGHT	30-20-04.516N 087-18-58.707W	Fl G 2.5s	34		KRW on skeleton tower on piles.	Visible all around, higher intensity on rangeline.
4080 31575	- NAVY RANGE REAR LIGHT 300 yards, 273.5° from front light.	30-20-05.069N 087-19-09.064W	Iso G 6s	58		KRW on skeleton tower.	Visible only on the rangeline.
4105	PENSACOLA COAST GUARD JETTY LIGHT 1	30-20-37.718N 087-17-23.900W	Fl G 6s	10	4	SG on skeleton tower.	
4110	PENSACOLA COAST GUARD JETTY LIGHT 2	30-20-37.718N 087-17-21.900W	Fl R 6s	10	4	TR on skeleton tower.	
4115 31585	- *Lighted Buoy 17*	30-20-01.719N 087-16-55.899W	Fl G 4s		4	Green with yellow triangle.	
	Pensacola Navy Homeport Channel						
4130	- Buoy 1	30-20-10.121N 087-16-33.552W				Green can.	
4135	- Buoy 3	30-20-28.297N 087-16-12.138W				Green can.	
4140	- *Lighted Buoy 4*	30-20-23.737N 087-16-01.523W	Fl R 2.5s		3	Red.	
4145	- Buoy 6	30-20-26.977N 087-15-43.040W				Red nun.	
4150	- Buoy 7	30-20-47.995N 087-15-46.258W				Green can.	
4155	- Buoy 8	30-20-42.844N 087-15-34.898W				Red nun.	
	Pensacola Bay						
4160 31580	- *Lighted Buoy 18*	30-19-53.498N 087-16-41.945W	Fl R 4s		4	Red with yellow square.	
4165	- Obstruction Daybeacon	30-20-36.410N 087-16-14.296W				NW on pile worded DANGER SUBMERGED SEAWALL.	
4170 31565	- *Lighted Bell Buoy 20*	30-19-48.719N 087-15-17.895W	Q R		3	Red with yellow square.	
	PENSACOLA BAY (Chart 11383)						
	Pensacola Bay						
4175	- CHANNEL RANGE FRONT LIGHT	30-24-25.543N 087-11-35.581W	Fl W 2.5s	18		On skeleton tower on piles.	DAY: Visible 2° each side of rangeline. NIGHT: Visible all around, higher intensity 2° each side of rangeline.
4180	- CHANNEL RANGE REAR LIGHT 1,885 yards, 031.8° from front light.	30-25-13.178N 087-11-01.710W	Iso G 6s (NIGHT) Iso W 6s (DAY)	67 64		On skeleton tower on piles.	Visible 2° each side of rangeline.
4185	- *Lighted Buoy 21*	30-20-30.718N 087-14-31.893W	Fl G 2.5s		4	Green.	
4190	- *Lighted Buoy 22*	30-20-27.719N 087-14-26.894W	Fl R 2.5s		4	Red.	
4195	- *Navy Marker Lighted Buoy 1*	30-21-03.933N 087-15-27.278W	Fl G 4s		4	Green.	
4200	- *Lighted Buoy 23*	30-21-17.165N 087-13-58.459W	Fl G 4s		4	Green.	
4205	- Buoy 24	30-21-14.717N 087-13-52.893W				Red nun.	
4210	- *Lighted Buoy 25*	30-21-59.230N 087-13-27.479W	Fl G 2.5s		3	Green.	

(1) No.	(2) Name and Location	(3) Position	(4) Characteristic	(5) Height	(6) Range	(7) Structure	(8) Remarks
			FLORIDA - Eighth District				
	PENSACOLA BAY (Chart 11383)						
	Pensacola Bay						
4215	FAIR POINT LIGHT 2	30-21-57.110N 087-12-48.812W	Fl R 6s	17	4	TR on pile.	Ra ref.
4220	- Buoy 26	30-21-57.316N 087-13-21.392W				Red nun.	
4225	- *Lighted Buoy 27*	30-22-43.215N 087-12-54.092W	Q G		4	Green.	
4230	- Buoy 28	30-22-45.737N 087-12-46.561W				Red nun.	
4235	- EAST CHANNEL OUTER RANGE FRONT LIGHT	30-22-23.008N 087-12-14.048W	Q W	20		KRW on skeleton tower on piles.	Visible all around; higher intensity on rangeline.
4240	- EAST CHANNEL OUTER RANGE REAR LIGHT 574 feet, 169° from front light.	30-22-00.765N 087-12-08.922W	Iso W 6s	40		KRW on skeleton tower on piles.	Visible all around; higher intensity on rangeline.
4245	- EAST CHANNEL INNER RANGE FRONT LIGHT	30-24-10.694N 087-12-38.156W	Q G	52		KRW on skelaton tower on building.	Visible all around.
4250	- EAST CHANNEL INNER RANGE REAR LIGHT 207 yards, 348.6° from front light.	30-24-16.722N 087-12-39.556W	Oc G 4s	69		KRW on skeleton tower.	Visible all around.
4255	- *Lighted Buoy 29*	30-23-12.715N 087-12-32.392W	Q G		4	Green.	
4260	- Buoy 30 75 feet outside channel limit.	30-23-16.715N 087-12-22.891W				Red nun.	
4265	- *Lighted Buoy 31*	30-23-45.784N 087-12-34.186W	Fl G 2.5s		4	Green.	
4270	- Buoy 32 75 feet outside channel limit.	30-23-47.314N 087-12-29.892W				Red nun.	
4275	Pensacola Marina Terminal Buoy PMT1	30-23-45.620N 087-13-03.568W				Green can.	
4280	*Pensacola Marine Terminal Lighted Buoy PMT2*	30-23-55.214N 087-12-48.493W	Fl R 4s		4	Red.	
4293	- Obstruction Daybeacon A	30-24-01.768N 087-13-21.274W				NG on pile.	Ra ref.
4295	- WRECK LIGHT WR2	30-23-57.030N 087-13-17.291W	Q R	17	3	TR on pile.	
4300	- Channel Daybeacon 1	30-22-25.000N 087-10-45.000W				SG on pile.	Private aid.
4305	- Channel Daybeacon 2	30-22-24.000N 087-10-48.000W				TR on pile.	Private aid.
4310	- Channel Daybeacon 3	30-22-18.000N 087-10-42.000W				SG on pile.	Private aid.
4315	- Channel Daybeacon 4	30-22-17.000N 087-10-46.000W				TR on pile.	Private aid.
4320	- Channel Daybeacon 5	30-22-11.000N 087-10-40.000W				SG on pile.	Private aid.
4325	- Channel Daybeacon 6	30-22-10.000N 087-10-43.000W				TR on pile.	Private aid.
	PENSACOLA BAY ENTRANCE (Chart 11384)						
	Pensacola Bay						
	Bayou Texar						
4330	- LIGHT 2	30-24-50.713N 087-11-21.010W	Fl R 2.5s	17	3	TR on pile.	
4335	- JETTY LIGHT	30-25-06.000N 087-11-29.000W	Fl R 4s	7		On jetty.	Private aid.
4340	- Daybeacon 4	30-24-57.384N 087-11-27.262W				TR on pile.	
4343	- Daybeacon 5	30-25-03.806N 087-11-31.301W				SG on pile.	
4345	- Daybeacon 6	30-25-06.342N 087-11-32.058W				TR on pile.	Ra ref.

(1) No.	(2) Name and Location	(3) Position	(4) Characteristic	(5) Height	(6) Range	(7) Structure	(8) Remarks
			FLORIDA - Eighth District				
	PENSACOLA BAY (Chart 11383)						
	Pensacola Bay						
4346	Florida Department of Environmental Protection Danger Buoy	30-24-59.470N 087-11-41.930W				White with orange bands and diamond worded: DANGER ROCKS.	Private aid.
4346.01	Florida Department of Environmental Protection Danger Buoy	30-24-59.470N 087-11-45.970W				White with orange bands and diamond worded: DANGER ROCKS.	Private aid.
4346.02	Florida Department of Environmental Protection Danger Buoy	30-24-58.820N 087-11-50.190W				White with orange bands and diamond worded: DANGER ROCKS.	Private aid.
4346.03	Florida Department of Environmental Protection Danger Buoy	30-24-55.430N 087-11-53.320W				White with orange bands and diamond worded: DANGER ROCKS.	Private aid.
4346.04	Florida Department of Environmental Protection Danger Buoy	30-24-48.900N 087-11-55.980W				White with orange bands and diamond worded: DANGER ROCKS.	Private aid.
4346.05	Florida Department of Environmental Protection Danger Buoy	30-24-50.190N 087-11-58.180W				White with orange bands and diamond worded: DANGER ROCKS.	Private aid.
4346.06	Florida Department of Environmental Protection Danger Buoy	30-24-45.690N 087-11-59.010W				White with orange bands and diamond worded: DANGER ROCKS.	Private aid.
4346.07	Florida Department of Environmental Protection Danger Buoy	30-24-43.300N 087-12-01.680W				White with orange bands and diamond worded: DANGER ROCKS.	Private aid.
4346.08	Florida Department of Environmental Protection Danger Buoy	30-24-43.030N 087-12-02.230W				White with orange bands and diamond worded: DANGER ROCKS.	Private aid.
4346.09	Florida Department of Environmental Protection Danger Buoy	30-24-39.810N 087-12-03.420W				White with orange bands and diamond worded: DANGER ROCKS.	Private aid.
4346.11	Florida Department of Environmental Protection Danger Buoy	30-24-38.250N 087-12-05.170W				White with orange bands and diamond worded: DANGER ROCKS.	Private aid.
4346.12	Florida Department of Environmental Protection Danger Buoy	30-24-39.900N 087-12-07.370W				White with orange bands and diamond worded: DANGER ROCKS.	Private aid.
4347	*- Bridge Approach Lighted Buoy 7*	30-23-51.595N 087-10-30.026W	Fl G 2.5s		4	Green.	
4348	- Bridge Approach Buoy 8	30-23-46.811N 087-10-29.034W				Red nun.	
4349	- Bridge Approach Buoy 5	30-23-46.232N 087-10-47.066W				Green can.	
4350	- Bridge Approach Buoy 6	30-23-42.866N 087-10-46.728W				Red nun.	
4351	- Bridge Approach Buoy 3	30-23-37.209N 087-11-24.291W				Green can.	
4352	- Bridge Approach Buoy 4	30-23-33.855N 087-11-22.971W				Red nun.	
4353	- Bridge Approach Buoy 1	30-23-33.382N 087-11-39.517W				Green can.	
4354	- Bridge Approach Buoy 2	30-23-28.900N 087-11-36.483W				Red nun.	
4354.01	DEADMANS ISLAND BREAKWATER DANGER LIGHT	30-22-10.912N 087-11-08.363W	Fl W 2.5s			NW on pile WORDED: DANGER BREAKWATER.	Private aid.

(1) No.	(2) Name and Location	(3) Position	(4) Characteristic	(5) Height	(6) Range	(7) Structure	(8) Remarks
			FLORIDA - Eighth District				
	PENSACOLA BAY (Chart 11383)						
	Pensacola Bay						
4354.02	DEADMANS ISLAND BREAKWATER DANGER LIGHT	30-22-10.490N 087-11-12.189W	Fl W 2.5s			NW on pile WORDED: DANGER BREAKWATER.	Private aid.
4354.03	DEADMANS ISLAND BREAKWATER DANGER LIGHT	30-22-09.712N 087-11-17.188W	Fl W 2.5s			NW on pile WORDED: DANGER BREAKWATER.	Private aid.
4354.04	Deadmans Island Breakwater Danger Daybeacon	30-22-07.062N 087-11-16.788W				NW on pile WORDED: DANGER BREAKWATER.	Private aid.
4354.05	DEADMANS ISLAND BREAKWATER DANGER LIGHT	30-22-05.193N 087-11-15.801W	Fl W 2.5s			NW on pile WORDED: DANGER BREAKWATER.	Private aid.
	Bayou Chico						
4355	- LIGHT 2	30-23-31.830N 087-13-44.062W	Fl R 2.5s	17	3	TR on pile.	
4360	- Daybeacon 4	30-23-36.173N 087-13-51.149W				TR on pile.	
4365	- LIGHT 5	30-23-35.485N 087-13-57.025W	Fl G 4s	17	4	SG on pile.	Ra ref.
4370	- Daybeacon 6	30-23-46.914N 087-14-06.895W				TR on pile.	Ra ref.
4375	- Daybeacon 7	30-23-46.896N 087-14-12.873W				SG on pile.	
4380	- Buoy 8	30-23-49.319N 087-14-10.798W				Red nun.	
4385	- LIGHT 10	30-23-56.080N 087-14-20.359W	Fl R 4s	20	3	TR on pile.	
4387	CHICO MARINA LIGHT	30-23-57.543N 087-14-33.733W	Fl G 2.5s			On pile.	Private aid.
4390	- Buoy 11	30-24-12.126N 087-15-03.888W				Green can.	
4395	- Daybeacon 13	30-24-18.213N 087-15-14.897W				SG on pile.	
4400	- Daybeacon 15	30-24-16.800N 087-15-21.085W				SG on pile.	
4405	- Daybeacon 17	30-24-21.332N 087-15-28.450W				SG on pile.	
4407	- West Channel Daybeacon 2	30-24-20.460N 087-15-28.080W				TR on pile.	Private aid.
4407.01	- West Channel Daybeacon 1	30-24-19.680N 087-15-26.940W				SG on pile.	Private aid.
4407.02	- West Channel Daybeacon 4	30-24-16.980N 087-15-33.900W				TR on pile.	Private aid.
4407.03	- West Channel Daybeacon 3	30-24-15.300N 087-15-35.760W				SG on pile.	Private aid.
4410	Harbor View Marina Entrance Daybeacon 1	30-24-00.100N 087-15-00.000W				SG on pile.	Private aid.
4415	Harbor View Marina Entrance Daybeacon 2	30-24-00.100N 087-15-00.000W				TR on pile.	Private aid.
4420	- South Channel Daybeacon 1	30-24-08.000N 087-15-02.000W				SG on pile.	Private aid.
4425	- South Channel Daybeacon 2	30-24-10.000N 087-15-01.000W				TR on pile.	Private aid.
4430	- South Channel Daybeacon 3	30-24-06.000N 087-15-08.000W				SG on pile.	Private aid.
4435	- South Channel Daybeacon 4	30-24-09.000N 087-15-05.000W				TR on pile.	Private aid.
4440	- South Channel Daybeacon 5	30-24-14.000N 087-15-19.000W				SG on pile.	Private aid.
4445	- South Channel Shoal Daybeacons (2)	30-24-13.000N 087-15-15.000W				NW on pile worded DANGER SHOAL.	Private aid.

(1) No.	(2) Name and Location	(3) Position	(4) Characteristic	(5) Height	(6) Range	(7) Structure	(8) Remarks
			FLORIDA - Eighth District				
	PENSACOLA BAY (Chart 11383)						
	Pensacola Bay						
	Bayou Grande						
4450	- ENTRANCE LIGHT 1	30-22-23.000N 087-15-40.000W	Fl G 4s	8		SG on pile.	Private aid.
4455	- Daybeacon 2	30-22-27.000N 087-15-39.000W				TR on pile.	Private aid.
4460	- Buoy 2A	30-22-27.000N 087-15-43.000W				Red nun.	Private aid.
4465	- Daybeacon 3	30-22-23.000N 087-15-43.000W				SG on pile.	Private aid.
4470	- Daybeacon 4	30-22-27.000N 087-15-51.000W				TR on pile.	Private aid.
4475	- Daybeacon 5	30-22-25.000N 087-16-00.000W				SG on pile.	Private aid.
4480	- Daybeacon 6	30-22-27.000N 087-16-00.000W				TR on pile.	Private aid.
4485	- Daybeacon 7	30-22-18.000N 087-16-06.000W				SG on pile.	Private aid.
4490	- Daybeacon 8	30-22-20.000N 087-16-06.000W				TR on pile.	Private aid.
4495	- Daybeacon 9	30-22-18.000N 087-16-09.000W				SG on pile.	Private aid.
4500	- Daybeacon 10	30-22-20.000N 087-16-13.000W				TR on pile.	Private aid.
4505	- Daybeacon 11	30-22-13.000N 087-16-09.000W				SG on pile.	Private aid.
4510	- Daybeacon 12	30-22-13.000N 087-16-12.000W				TR on pile.	Private aid.
	WEST BAY TO SANTA ROSA SOUND (Chart 11385)						
	Blackwater Channel						
4520	- APPROACH LIGHT 3	30-25-38.956N 087-03-15.302W	Fl G 4s	17	4	SG on pile.	
4525	- Daybeacon 4	30-26-10.810N 087-02-48.920W				TR on pile.	Ra ref.
4530	- Daybeacon 6	30-26-45.898N 087-02-41.720W				TR on pile.	
4535	- Daybeacon 8	30-27-27.040N 087-02-33.320W				TR on pile.	Ra ref.
4540	- Daybeacon 10	30-28-05.128N 087-02-25.406W				TR on pile.	Ra ref.
4545	- Daybeacon 12	30-28-38.938N 087-02-18.374W				TR on pile.	
4550	- Daybeacon 14	30-29-15.640N 087-02-10.766W				TR on pile.	
4555	- Daybeacon 16	30-29-42.766N 087-02-04.724W				TR on pile.	
4560	- Daybeacon 18	30-30-27.274N 087-01-55.112W				TR on pile.	Ra ref.
4565	- Daybeacon 20	30-31-14.068N 087-01-44.698W				TR on pile.	
4570	- LIGHT 21	30-31-20.717N 087-01-46.357W	Q G	17	4	SG on pile.	Ra ref.
4575	- Daybeacon 22	30-31-36.173N 087-01-30.587W				TR on pile.	
4580	- Daybeacon 24	30-32-10.425N 087-01-06.902W				TR on pile.	
4585	- Daybeacon 26	30-32-39.832N 087-00-46.094W				TR on pile.	
4590	- Daybeacon 28	30-33-18.895N 087-00-19.978W				TR on pile.	
4595	- LIGHT 30	30-33-58.037N 086-59-54.902W	Fl R 4s	17	3	TR on dolphin.	
4600	- Buoy 31	30-34-07.390N 086-59-58.200W				Green can.	

(1) No.	(2) Name and Location	(3) Position	(4) Characteristic	(5) Height	(6) Range	(7) Structure	(8) Remarks
			FLORIDA - Eighth District				
	WEST BAY TO SANTA ROSA SOUND (Chart 11385)						
	Blackwater Channel						
4605	- Daybeacon 32	30-34-28.957N 087-00-13.348W				TR on pile.	
4610	- Buoy 32A	30-34-35.435N 087-00-24.233W				Red nun.	
4615	- LIGHT 33	30-34-51.263N 087-00-45.031W	Fl G 4s	17	4	SG on pile.	Ra ref.
4620	- Daybeacon 34	30-34-57.358N 087-00-44.060W				TR on pile.	
4625	- Buoy 35	30-35-18.063N 087-00-50.225W				Green can.	
4630	- Daybeacon 36	30-35-24.519N 087-00-48.368W				TR on pile.	
4635	- Daybeacon 37	30-35-33.109N 087-00-54.847W				SG on pile.	
4640	- Daybeacon 38	30-35-53.520N 087-01-00.060W				TR on pile.	
4645	- Buoy 39	30-35-51.427N 087-01-01.650W				Green can.	
4650	- Daybeacon 41	30-36-08.761N 087-01-25.118W				SG on pile.	
4655	- Daybeacon 42	30-36-21.126N 087-01-39.211W				TR on pile.	
4660	- Daybeacon 43	30-36-24.696N 087-01-53.876W				SG on pile.	Ra ref.
4665	Bains Entrance Buoy #1	30-33-46.000N 087-00-25.000W				Green can.	Private aid.
4670	Bains Entrance Buoy #2	30-33-47.000N 087-00-27.000W				Red nun.	Private aid.
	Polynesian Isle Channel						
4676	- Daybeacon 1	30-24-13.380N 087-05-38.820W				SG on pile.	Private aid.
4678	- LIGHT 2	30-24-12.360N 087-05-40.380W				TR on pile.	Private aid.
4681	- Daybeacon 4	30-24-05.760N 087-05-35.460W				TR on pile.	Private aid.
4683	- Daybeacon 6	30-24-00.000N 087-05-29.880W				TR on pile.	Private aid.
4686	- Daybeacon 8	30-23-54.660N 087-05-24.240W				TR on pile.	Private aid.
4688	- Daybeacon 9	30-23-56.400N 087-05-18.600W				SG on pile.	Private aid.
	SANTA ROSA SOUND TO DAUPHIN ISLAND (Chart 11378)						
	Escambia Bay						
4690	- LIGHT 2	30-28-00.355N 087-07-19.294W	Fl R 6s	17	5	TR on pile.	
4692	- WRECK LIGHT WR3	30-28-37.441N 087-07-47.061W	Q G	17	3	SG on pile.	Marks submerged wreck.
4695	- Daybeacon 4	30-28-38.671N 087-07-34.945W				TR on pile.	Ra ref.
4700	- LIGHT 7	30-29-18.238N 087-08-02.690W	Fl G 2.5s	17	3	SG on pile.	
4705	- Daybeacon 9	30-29-58.889N 087-08-21.375W				SG on pile.	Ra ref.
4710	- Daybeacon 10	30-30-00.322N 087-08-17.492W				TR on pile.	Ra ref.
4715	- Daybeacon 11	30-30-36.845N 087-08-42.220W				SG on pile.	
4720	- Buoy 12	30-30-53.579N 087-08-47.634W				Red nun.	
4721	*Tidewater Skanska Lighted Mooring Buoy A*	30-31-05.000N 087-08-30.000W	Fl W 4s			White with blue band.	Private aid.
4722	*Tidewater Skanska Lighted Mooring Buoy B*	30-31-12.000N 087-08-12.000W	Fl W 4s			White with blue band.	Private aid.

(1) No.	(2) Name and Location	(3) Position	(4) Characteristic	(5) Height	(6) Range	(7) Structure	(8) Remarks
			FLORIDA - Eighth District				
	SANTA ROSA SOUND TO DAUPHIN ISLAND (Chart 11378)						
	Escambia Bay						
4722.01	*Tidewater Skanska Lighted Mooring Buoy C*	30-30-58.000N 087-09-20.000W	Fl W 4s			White with blue band.	Private aid.
4722.02	*Tidewater Skanska Lighted Mooring Buoy D*	30-30-45.000N 087-09-38.000W	Fl W 4s			White with blue band.	Private aid.
4722.03	*Tidewater Skanska Lighted Mooring Buoy E*	30-30-48.000N 087-09-00.000W	Q W			White with blue band.	Private aid.
4722.04	*Tidewater Skanska Lighted Mooring Buoy F*	30-30-41.000N 087-08-57.000W	Q W			White with blue band.	Private aid.
4722.05	*Tidewater Skanska Lighted Mooring Buoy G*	30-30-53.000N 087-08-38.000W	Q W			White with blue band.	Private aid.
4722.06	*Tidewater Skanska Lighted Mooring Buoy H*	30-30-56.000N 087-08-24.000W	Fl W 4s			White with blue band.	Private aid.
4725	- Daybeacon 13	30-31-31.759N 087-09-10.476W				SG on pile.	
4730	- Daybeacon 14	30-31-33.262N 087-09-08.306W				TR on pile.	
4735	- Daybeacon 15	30-32-06.785N 087-09-33.359W				SG on pile.	Ra ref.
4740	- Daybeacon 16	30-32-10.310N 087-09-31.279W				TR on pile.	Ra ref.
4745	- Buoy 17	30-32-22.353N 087-09-44.117W				Green can.	
4750	- LIGHT 18	30-32-25.082N 087-09-40.586W	Q R	17	3	TR on pile.	Ra ref.
4755	- Buoy 19	30-32-27.340N 087-09-56.314W				Green can.	
4757	- Buoy 19A	30-32-29.963N 087-10-03.614W				Green can.	
4760	- Buoy 20	30-32-29.820N 087-09-56.343W				Red nun.	
4765	- Daybeacon 21	30-32-30.936N 087-10-10.573W				SG on pile.	Ra ref.
	Escambia River						
4767	- Buoy 21A	30-32-39.108N 087-10-40.043W				Green can.	
4770	- Buoy 22	30-32-32.817N 087-10-08.725W				Red nun.	
4773	- Buoy 25	30-33-08.174N 087-12-02.438W				Green can.	
4775	- Buoy 26	30-34-23.712N 087-13-25.122W				Red nun.	
4780	- Buoy 27	30-34-29.232N 087-13-28.272W				Green can.	
4785	- Buoy 28	30-34-30.210N 087-13-26.262W					
4787	- Buoy 29	30-34-35.946N 087-13-28.536W				Green can.	
	Escambia Bay						
4790	- PIPELINE LIGHT A	30-33-12.000N 087-09-06.000W	Fl Y 2.5s	10		NW on pile.	Private aid.
4795	- PIPELINE LIGHT B	30-33-24.000N 087-08-59.000W	Fl Y 2.5s	10		NW on pile.	Private aid.
4800	- PIPELINE LIGHT C	30-33-38.000N 087-08-54.000W	Fl Y 2.5s	10		NW on pile.	Private aid.
			ALABAMA - Eighth District				
	PENSACOLA BAY AND APPROACHES (Chart 11382)						
	Perdido Pass						
4805 205	- *Entrance Lighted Whistle Buoy PP*	30-15-30.728N 087-33-24.333W	Mo (A) W		6	Red and white stripes with red spherical topmark.	

(1) No.	(2) Name and Location	(3) Position	(4) Characteristic	(5) Height	(6) Range	(7) Structure	(8) Remarks
	GULF COAST (Louisiana) - Eighth District						
	SANTA ROSA SOUND TO DAUPHIN ISLAND (Chart 11378)						
	Perdido Pass						
4810	- LIGHT 1	30-16-11.213N 087-33-29.018W	Q G	17	3	SG on steel pile.	
4815	- LIGHT 2	30-16-10.622N 087-33-24.291W	Q R	17	3	TR on pile.	
4822	- Buoy 4	30-16-13.918N 087-33-25.938W				Red nun.	Relocated frequently to mark shoaling.
4825	- *Lighted Buoy 6*	30-16-25.798N 087-33-23.393W	Fl R 2.5s		3	Red.	
4830	- Buoy 7	30-16-26.062N 087-33-29.067W				Green can.	
4835	- Buoy 8	30-16-46.528N 087-33-16.187W				Red nun.	
4840	- Buoy 9	30-16-46.472N 087-33-17.608W				Green can.	
4845	- Buoy 10	30-16-50.138N 087-33-14.936W				Red nun.	
4850	- Buoy 11	30-16-51.451N 087-33-16.505W				Green can.	
4855	- LIGHT 12	30-17-09.865N 087-33-11.836W	Fl R 4s	17	3	TR on pile.	Ra ref.
	ALABAMA - Eighth District						
	SANTA ROSA SOUND TO DAUPHIN ISLAND (Chart 11378)						
	Bayou St John						
4860	- Daybeacon 1	30-16-46.235N 087-33-01.839W				SG on pile.	
4865	- Daybeacon 2	30-16-49.619N 087-32-49.537W				TR on pile.	Ra ref.
4870	- Daybeacon 3	30-16-55.926N 087-32-38.792W				SG on pile.	
4875	- Daybeacon 4	30-16-54.311N 087-32-38.174W				TR on pile.	
4880	- Daybeacon 5	30-16-59.521N 087-32-29.761W				SG on pile.	
4885	- Daybeacon 6	30-16-57.826N 087-32-29.583W				TR on pile.	Ra ref.
4890	- Daybeacon 7	30-17-07.982N 087-32-05.313W				SG on pile.	
4895	- Daybeacon 8	30-17-05.406N 087-32-04.978W				TR on pile.	
4900	- Daybeacon 9	30-17-08.644N 087-31-54.071W				SG on pile.	Ra ref.
4905	- Daybeacon 11	30-17-11.205N 087-31-49.681W				SG on pile.	
4910	- Daybeacon 12	30-17-22.452N 087-31-37.890W				TR on pile.	
4913	ONO ISLAND JETTY LIGHT WEST	30-17-28.920N 087-31-06.180W	Fl R 2.5s			On jetty.	Private aid.
4915	- Daybeacon 13	30-17-36.492N 087-31-05.227W				SG on pile.	Ra ref.
4920	- Daybeacon 15	30-17-46.827N 087-30-33.780W				SG on pile.	
4923	ONO ISLAND JETTY LIGHT EAST	30-17-45.120N 087-30-28.440W	Fl R 2.5s			On jetty.	Private aid.
4925	- Daybeacon 17	30-17-59.046N 087-30-30.238W				SG on pile.	Ra ref.
4930	- LIGHT 18	30-17-58.601N 087-30-24.335W	Q R	17	3	TR on pile.	
4935	Soldier Creek Entrance Daybeacon 1	30-20-36.000N 087-29-34.000W				SG on pile.	Private aid.
	Bayou Garcon						
4936	- Daybeacon 1	30-19-15.110N 087-26-54.890W				SG on pile.	Private aid.

(1) No.	(2) Name and Location	(3) Position	(4) Characteristic	(5) Height	(6) Range	(7) Structure	(8) Remarks
			ALABAMA - Eighth District				
	SANTA ROSA SOUND TO DAUPHIN ISLAND (Chart 11378)						
	Bayou Garcon						
4936.1	- Daybeacon 2	30-19-15.830N 087-26-47.930W				TR on pile.	Private aid.
4936.2	- Daybeacon 3	30-19-18.140N 087-26-44.070W				SG on pile.	Private aid.
4936.3	- Daybeacon 4	30-19-18.880N 087-26-38.730W				TR on pile.	Private aid.
4936.4	- Daybeacon 5	30-19-21.640N 087-26-32.830W				SG on pile.	Private aid.
	MOBILE BAY (Chart 11376)						
	Navy Cove Harbor Channel						
4940.01	- Daybeacon 1	30-14-15.000N 087-58-28.800W				SG on pile.	Private aid.
4940.02	- Daybeacon 2	30-14-15.000N 087-58-30.000W				TR on pile.	Private aid.
4940.03	- Daybeacon 3	30-14-08.400N 087-58-28.800W				SG on pile.	Private aid.
4940.04	- Daybeacon 4	30-14-08.400N 087-58-30.000W				TR on pile.	Private aid.
	Mobile Bay						
4945 255	*Mobile Entrance Lighted Horn Buoy M*	30-07-30.961N 088-04-07.197W	Mo (A) W		6	Red and white stripes with red spherical topmark.	Higher intensity flash tube: Fl W 2.5s. RACON: M (– –). HORN: 1 blast ev 10s (1s bl).
4950	MOBILE POINT RANGE FRONT LIGHT	30-12-18.010N 088-02-02.801W	F R (NIGHT) F W (DAY)	16 19		KRW on skeleton tower.	
4953	MOBILE POINT RANGE FRONT PASSING LIGHT	30-12-18.010N 088-02-02.801W	F R	21	4	On same structure as Mobile Point Range Front Light.	
4955	MOBILE POINT RANGE REAR LIGHT 3,004 yards, 020.7° from front light.	30-13-41.487N 088-01-26.531W	F R (NIGHT) F W (DAY)	80 77		KRW on skeleton tower. On same structure and 47 feet below Mobile Point Light.	
4960 245	**Mobile Point Light**	30-13-41.487N 088-01-26.531W	Fl W 10s	125	14	On skeleton tower. 125	
	Mobile Bar						
4970	- *Lighted Buoy 1*	30-08-28.739N 088-03-47.992W	Fl (2)G 5s		4	Green.	
4975	- *Lighted Bell Buoy 2*	30-08-25.345N 088-03-37.763W	Fl (2)R 5s		4	Red.	
4980	- *Lighted Buoy 3* 140 feet outside channel limit.	30-08-53.627N 088-03-36.806W	Fl G 2.5s		3	Green.	
4985	- *Lighted Buoy 4* 109 feet outside channel limit.	30-08-50.618N 088-03-27.780W	Fl R 2.5s		3	Red.	
4990	- *Lighted Buoy 5*	30-09-25.981N 088-03-22.578W	Q G		3	Green.	
4995	- *Lighted Buoy 6*	30-09-23.238N 088-03-14.291W	Fl R 4s		3	Red.	
5000	- *Lighted Gong Buoy 7*	30-09-54.238N 088-03-11.692W	Fl G 2.5s		4	Green.	
5005	- *Lighted Buoy 8*	30-09-51.138N 088-03-02.491W	Q R		3	Red.	
5010	- *Lighted Buoy 9*	30-10-21.247N 088-03-03.404W	Q G		3	Green.	
5015	- *Lighted Buoy 10*	30-10-20.437N 088-02-54.691W	Fl R 2.5s		3	Red.	
5020	- *Lighted Buoy 11*	30-11-01.337N 088-02-55.092W	Fl G 4s		4	Green.	
5025	- *Lighted Bell Buoy 12*	30-10-59.937N 088-02-44.291W	Fl R 4s		3	Red.	

(1) No.	(2) Name and Location	(3) Position	(4) Characteristic	(5) Height	(6) Range	(7) Structure	(8) Remarks
			ALABAMA - Eighth District				
	MOBILE BAY (Chart 11376)						
	Mobile Bay						
	Mobile Bar						
5030	- *Lighted Buoy 13*	30-12-00.786N 088-02-37.066W	Fl G 2.5s		4	Green.	
5035	- *Lighted Buoy 14*	30-11-59.335N 088-02-28.691W	Fl R 2.5s		4	Red.	
5060	- *Lighted Buoy 15*	30-12-51.235N 088-02-23.992W	Fl G 4s		4	Green.	
5065	- *Lighted Buoy 16*	30-12-48.989N 088-02-15.326W	Fl R 4s		3	Red.	
5070	MOBILE MIDDLE GROUND RANGE FRONT LIGHT	30-15-26.041N 088-02-28.624W	Q G	30		KRW on skeleton tower on piles.	Visible 2° each side of range line.
5073	MOBILE MIDDLE GROUND RANGE FRONT LIGHT PASSING LIGHT	30-15-26.274N 088-02-28.526W	Q W	15	5	On same structure as Mobile Middle Ground Range Front Light.	Obscured on range line, visible elswhere.
5075	MOBILE MIDDLE GROUND RANGE REAR LIGHT 611 yards, 350° from front light.	30-15-43.939N 088-02-32.156W	Iso G 6s	45		KRW on skeleton tower on piles.	Visible 2° each side of range line.
5077	MOBILE MIDDLE GROUND RANGE REAR LIGHT PASSING LIGHT	30-15-44.150N 088-02-32.029W	Fl W 4s	17	5	On same structure as Mobile Middle Ground Range Rear Light.	Obscured on range line, visible elsewhere.
5080	Mobile Point Buoy T	30-13-48.246N 088-01-35.995W				Yellow can.	
5082.05	FORT MORGAN WRECK LIGHT WR2	30-14-00.016N 088-01-13.576W	Q R	17	4	TR on pile.	
5082.07	*Fort Morgan Wreck Lighted Buoy WR2A*	30-13-57.510N 088-01-15.872W	Q R		3	Red.	Buoy is set on the west side of wreck. Mariners should use extreme caution when transiting in the vicinity of the buoy and avoid the area by a wide margin.
5083	Fort Morgan Danger Wreck Daybeacon	30-13-59.760N 088-01-15.120W				NW on pile worded DANGER SUBMERGED WRECK.	MARKS PERIMETER OF SUKEN BARGE. Private aid.
5085	- *Lighted Buoy 17*	30-13-27.034N 088-02-14.892W	Q G		3	Green.	
5090	- *Lighted Buoy 18*	30-13-37.327N 088-02-01.681W	Q R		3	Red.	
5095	- *Lighted Gong Buoy 19*	30-14-17.679N 088-02-19.509W	Fl G 2.5s		3	Green.	
5100	- *Lighted Buoy 20*	30-14-20.234N 088-02-10.392W	Fl R 2.5s		3	Red.	
	Mobile Channel						
5105	- LOWER REACH OUTER RANGE FRONT LIGHT	30-14-08.841N 088-02-29.837W	Fl W 2.5s (NIGHT) Fl W 2.5s (DAY)	24 22		Platform on pile.	DAY: Visible on range line only. NIGHT: Visible all around, higher intensity on range line.
5110	- LOWER REACH OUTER RANGE REAR LIGHT 2,099 yards, 187° from front light.	30-12-57.140N 088-02-39.350W	Oc W 4s (NIGHT) Oc W 4s (DAY)	82 80		Skeleton tower on piles.	
5113	- LOWER REACH CHANNEL OUTER RANGE REAR LIGHT PASSING LIGHT	30-12-57.140N 088-02-39.350W	Fl W 4s	23	6	On same structure as Mobile Channel Lower Reach Outer Range Rear Light.	
	Mobile Channel						
5115	- *Lighted Buoy 21*	30-14-52.946N 088-02-27.568W	Q G		4	Green.	
5120	- *Lighted Buoy 22*	30-15-09.044N 088-02-16.711W	Q R		3	Red.	

(1) No.	(2) Name and Location	(3) Position	(4) Characteristic	(5) Height	(6) Range	(7) Structure	(8) Remarks
			ALABAMA - Eighth District				
	MOBILE BAY (Chart 11376)						
	Mobile Channel						
5125	- *Lighted Buoy 23*	30-15-46.530N 088-02-18.791W	Fl G 2.5s		4	Green.	
5130	- *Lighted Buoy 24*	30-15-44.531N 088-02-11.792W	Fl R 2.5s		4	Red.	
5135 32365	- *Lighted Buoy 25*	30-16-27.229N 088-02-13.491W	Fl G 4s		4	Green with yellow. triangle.	
5140 32360	- *Lighted Buoy 26*	30-16-25.007N 088-02-06.029W	Fl (2)R 5s		4	Red with yellow triangle.	
5145	- *Lighted Buoy 27*	30-17-24.227N 088-02-06.091W	Fl G 2.5s		4	Green.	
5150	- *Lighted Buoy 28*	30-17-25.768N 088-01-57.071W	Fl R 2.5s		4	Red.	
5155	- LIGHT 29 300 feet outside channel limit.	30-18-25.065N 088-01-58.492W	Fl G 4s	17	4	SG on pile.	Ra ref.
5160	- LIGHT 30 300 feet outside channel limit.	30-18-23.839N 088-01-47.172W	Fl R 4s	17	4	TR on pile.	Ra ref.
5165	- LIGHT 31 300 feet outside channel limit.	30-19-20.896N 088-01-50.463W	Fl G 6s	17	4	SG on pile.	Ra ref.
5170	- LIGHT 32 300 feet outside channel limit.	30-19-19.671N 088-01-39.141W	Oc R 4s	17	4	TR on piles.	Ra ref.
5175	- LIGHT 33 300 feet outside channel limit.	30-20-17.197N 088-01-42.273W	Fl G 4s	17	4	SG on pile.	Ra ref.
5180	- LIGHT 34 300 feet outside channel limit.	30-20-16.293N 088-01-30.992W	Fl R 2.5s	17	3	TR on dolphin.	Ra ref.
5185	- LIGHT 36 300 feet outside channel limit.	30-20-36.534N 088-01-28.079W	Fl (2)R 5s	17	4	TR on dolphin.	Ra ref.
5190	- LIGHT 37 300 feet outside channel limit.	30-21-36.817N 088-01-30.903W	Fl G 4s	17	4	SG on pile.	Ra ref.
5195	- LIGHT 38 300 feet outside channel limit.	30-21-35.599N 088-01-18.887W	Fl R 4s	17	4	TR on piles.	Ra ref.
5200	- LIGHT 39 300 feet outside channel limit.	30-22-43.828N 088-01-21.256W	Fl G 6s	17	4	SG on pile.	Ra ref.
5205	- LIGHT 40 300 feet outside channel limit.	30-22-42.601N 088-01-09.926W	Fl R 6s	17	4	TR on pile.	Ra ref.
5210	- LIGHT 41 300 feet outside channel limit.	30-23-34.650N 088-01-14.295W	Fl G 4s	17	4	SG on pile.	Ra ref.
5215	- LIGHT 42 300 feet outside channel limit.	30-23-33.365N 088-01-02.614W	Fl R 4s	17	4	TR on pile.	Ra ref.
5220	- LIGHT 43 300 feet outside channel limit.	30-24-35.835N 088-01-05.120W	Fl G 2.5s	17	4	SG on pile.	Ra ref.
5225	- LIGHT 44 300 feet outside channel limit.	30-24-34.608N 088-00-53.789W	Fl R 2.5s	17	4	TR on pile.	Ra ref.
5230	- MIDDLE REACH OUTER RANGE FRONT LIGHT	30-25-42.632N 088-00-41.863W	Q R	25		KRW on skeleton tower on piles.	Visible 3° each side of range line.
5233	- MIDDLE REACH OUTER RANGE FRONT PASSING LIGHT	30-25-42.632N 088-00-41.863W	Fl W 4s	12	5	On same structure as Mobile Channel Middle Reach Outer Range Front Light.	

(1) No.	(2) Name and Location	(3) Position	(4) Characteristic	(5) Height	(6) Range	(7) Structure	(8) Remarks
			ALABAMA - Eighth District				
	MOBILE BAY (Chart 11376)						
	Mobile Channel						
5235	- MIDDLE REACH OUTER RANGE REAR LIGHT 2,093 yards, 174.5 from front light.	30-24-40.763N 088-00-34.947W	Oc R 4s	62		KRW on skeleton tower on piles.	Visible 3° each side of range line.
5237	- MIDDLE REACH OUTER RANGE REAR PASSING LIGHT	30-24-40.763N 088-00-34.947W	Fl W 4s	12	5	On same structure as Mobile Channel Middle Reach Outer Range Rear Light.	
5240	- LIGHT 45 250 feet outside channel limit.	30-25-45.145N 088-00-55.132W	Q G	17	4	SG on piles.	Ra ref.
5245	- LIGHT 46 250 feet outside channel limit.	30-25-44.489N 088-00-44.895W	Q R	17	3	TR on pile.	Ra ref.
5250	- LIGHT 47 300 feet outside channel limit.	30-26-14.872N 088-00-54.804W	Fl G 2.5s	17	4	SG on pile.	Ra ref.
5255	MOBILE BAY LIGHT	30-26-14.721N 088-00-40.443W	Fl R 6s	48	4	On building on piles.	
5260	- LOWER REACH RANGE FRONT LIGHT	30-26-23.850N 088-00-43.797W	Q W	28		KGR on skeleton tower on piles.	Visible all around; higher intensity 2° each side of range line.
5265	- LOWER REACH RANGE REAR LIGHT 2,199 yards, 007.1 from front light.	30-27-28.642N 088-00-34.453W	Oc W 4s	63		KGR on skeleton tower on piles.	Visible 2° each side of range line.
5267	- LOWER REACH CHANNEL RANGE REAR LIGHT PASSING LIGHT	30-27-28.642N 088-00-34.453W	Fl W 4s	12	3	On same structure as Mobile Channel Lower Reach Range Rear Light.	
5270	- LIGHT 49 200 feet outside channel limit.	30-26-44.214N 088-00-54.446W	Q G	17	4	SG on pile.	Ra ref.
5275	- LIGHT 50 200 feet outside channel limit.	30-26-44.658N 088-00-44.541W	Q R	17	4	TR on pile.	Ra ref.
5280	- LIGHT 51 200 feet outside channel limit.	30-27-52.264N 088-01-00.946W	Fl G 2.5s	17	4	SG on pile.	Ra ref.
5285	- LIGHT 52 200 feet outside channel limit.	30-27-53.028N 088-00-51.847W	Fl R 2.5s	17	4	TR on dolphin.	Ra ref.
5290	- LIGHT 54	30-28-37.352N 088-00-56.393W	Fl R 4s	17	4	TR on pile.	Ra ref.
5295 6200	THEODORE SHIP CHANNEL LIGHT 1 350 feet outside channel limit.	30-28-38.703N 088-01-08.485W	Q G	17	3	SG on pile.	Ra ref.
5300	Theodore Ship Channel Buoy 1A	30-28-38.405N 088-01-07.900W				Green can.	
5305 6210	THEODORE SHIP CHANNEL JUNCTION LIGHT T	30-28-58.365N 088-01-11.700W	Fl (2+1)G 6s	17	4	JG on pile.	Ra ref.
5310	- LIGHT 55 200 feet outside channel limit.	30-29-22.305N 088-01-10.486W	Fl G 4s	17	4	SG on piles.	Ra ref.
5320	- LIGHT 57 200 feet outside channel limit.	30-30-16.091N 088-01-17.050W	Fl G 6s	17	4	SG on pile.	Ra ref.
5325	- LIGHT 58 200 feet outside channel limit.	30-30-16.856N 088-01-07.947W	Fl R 6s	17	4	TR on pile.	Ra ref.
5330	- LIGHT 59	30-31-20.460N 088-01-24.512W	Oc G 4s	17	5	SG on pile.	Ra ref.

(1) No.	(2) Name and Location	(3) Position	(4) Characteristic	(5) Height	(6) Range	(7) Structure	(8) Remarks
			ALABAMA - Eighth District				
	MOBILE BAY (Chart 11376)						
	Mobile Channel						
5340	- LIGHT 60 200 feet outside channel limit.	30-31-20.874N 088-01-14.929W	Oc R 4s	17	4	TR on pile.	Ra ref.
5345	- LIGHT 63 200 feet outside channel limit.	30-32-20.465N 088-01-30.989W	Fl G 4s	17	4	SG on pile.	Ra ref.
5350	- LIGHT 64 200 feet outside channel limit.	30-32-21.230N 088-01-21.884W	Fl R 4s	17	4	TR on pile.	Ra ref.
5355	- LIGHT 65 200 feet outside channel limit.	30-33-17.671N 088-01-37.405W	Fl G 4s	17	4	SG on pile.	Ra ref.
5360	- LIGHT 66 200 feet outside channel limit.	30-33-18.436N 088-01-28.298W	Fl R 4s	17	4	TR on pile.	Ra ref.
5365	- LIGHT 67 200 feet outside channel limit.	30-34-26.364N 088-01-45.111W	Fl G 6s	17	4	SG on pile.	Ra ref.
5370	- LIGHT 68 200 feet outside channel limit.	30-34-27.129N 088-01-36.002W	Fl R 6s	17	4	TR on pile.	Ra ref.
5375	- LIGHT 69 200 feet outside channel limit.	30-35-23.812N 088-01-51.558W	Fl G 4s	17	4	SG on piles.	Ra ref.
5380	- LIGHT 70 200 feet outside channel limit.	30-35-24.577N 088-01-42.448W	Fl R 4s	17	5	TR on pile.	Ra ref.
5385	- LIGHT 71 200 feet outside channel limit.	30-36-20.604N 088-01-57.934W	Fl G 2.5s	17	4	SG on pile.	Ra ref.
5390	- LIGHT 72 200 feet outside channel limit.	30-36-21.370N 088-01-48.822W	Fl R 2.5s	17	4	TR on pile.	Ra ref.
5395	MOBILE AIRPORT APPROACH LIGHTS(4)	30-36-32.000N 088-03-20.000W	Q W	20		On platform on piles.	Private aid.
5400	- LIGHT 73 200 feet outside channel limit.	30-37-06.379N 088-02-03.074W	Q G	17	4	SG on pile.	Ra ref.
5405	- LIGHT 74 200 feet outside channel limit.	30-37-06.480N 088-01-52.659W	Q R	17	4	TR on pile.	Ra ref.
5410	- Buoy 74A	30-37-06.484N 088-01-54.512W				Red nun.	
5415	- RANGE FRONT LIGHT	30-36-27.368N 088-01-59.964W	Q G	25		KRW on skeleton tower on piles.	For downbound traffic. Visible 2° each side of range line.
5417	- RANGE FRONT LIGHT PASSING LIGHT	30-36-27.368N 088-01-59.964W	Q W	27	5	On same structure as Mobile Channel Range Front Light.	
5420	- RANGE REAR LIGHT 1,668 yards, 181.7° from front light.	30-35-37.854N 088-02-01.667W	Iso G 6s	55		KRW on skeleton tower on piles.	Visible 2° each side of range line.
5423	- RANGE REAR LIGHT PASSING LIGHT	30-35-37.854N 088-02-01.667W	Q W	14	4	On same structure as Mobile Channel Range Rear Light.	
5425	- LIGHT 76	30-37-45.393N 088-01-52.475W	Fl R 2.5s	17	4	TR on pile.	Ra ref.
5430	- MIDDLE REACH RANGE FRONT LIGHT	30-37-48.659N 088-02-03.218W	Q G	25		KRW on skeleton tower on piles.	
5433	- MIDDLE REACH RANGE FRONT LIGHT PASSING LIGHT	30-37-48.659N 088-02-03.218W	Fl W 4s	12	5	On same structure as Mobile Channel Middle Reach Range Front Light.	
5435	- MIDDLE REACH RANGE REAR LIGHT 1,714 yards, 354.4° from front light.	30-38-39.302N 088-02-08.918W	Iso G 6s	67		KRW on skeleton tower on piles.	

(1) No.	(2) Name and Location	(3) Position	(4) Characteristic	(5) Height	(6) Range	(7) Structure	(8) Remarks
	ALABAMA - Eighth District						
	MOBILE BAY (Chart 11376)						
	Mobile Channel						
5440 6545	*Arlington Channel Lighted Buoy 1* 60 feet outside channel limit.	30-38-22.689N 088-01-59.991W	Fl G 2.5s		4	Green.	
5445	- LIGHT 78 200 feet outside channel limit.	30-38-28.668N 088-01-51.613W	Fl R 4s	17	5	TR on pile.	Ra ref.
5450 6550	Arlington Channel Junction Buoy 60 feet outside channel limit.	30-38-40.688N 088-02-01.991W				Green can with red band.	
5455	- LIGHT 82 200 feet outside channel limit.	30-38-58.824N 088-01-49.766W	Fl R 2.5s	17	4	TR on pile.	Ra ref.
5465	- *Lighted Buoy 84*	30-39-54.018N 088-01-47.100W	Q R		3	Red.	
5482	USS ALABAMA PARK FISHING PIER LIGHT	30-40-58.540N 088-00-46.760W	Fl G 2.5s			On east end fishing pier.	Private aid.
	TENNESSEE - TOMBIGBEE WATERWAY (Alabama) - Eighth District						
	Mobile Bay (Chart 11376)						
	Mobile River						
	From mile 0.0 to mile 45.2, the river is marked with numerous unlisted daybeacons and unlighted buoys which are periodically relocated to meet minor changing conditions.						
5485	LL&E DOLPHIN LIGHTS (2)	30-42-53.000N 088-02-15.000W	Fl R 2.5s	17		On breasting dolphin.	Private aid.
5490	- TERMINAL LIGHT	30-43-39.000N 088-02-36.000W	F G	25		Pole.	Private aid.
5495	Chickasaw Creek Junction Buoy C	30-44-16.619N 088-02-36.646W				Green can with red band.	
5505	SPANISH RIVER LIGHT	30-46-15.689N 088-01-22.812W	Fl R 2.5s	17	3	TR on pile.	Ra ref.
5510	TWELVE MILE ISLAND LIGHT	30-47-06.444N 088-00-40.396W	Fl R 2.5s	17	3	TR on pile.	Ra ref.
5512	- 14 Mile Lower Range Front	30-49-50.713N 087-56-32.069W				KRW on pile.	
5512.01	- 14 Mile Lower Range Rear 69 yards, 159° from front light.	30-49-48.776N 087-56-31.211W				KRW on skeleton tower.	
5512.02	- 14 Mile Upper Range Front	30-50-42.266N 087-56-54.842W				KRW on pile.	
5512.03	- 14 Mile Upper Range Rear 53 yards, 339° from front light.	30-50-43.745N 087-56-55.484W				KRW on skeleton tower.	
5515	Big Bayou Canot West Danger Daybeacon	30-48-40.250N 087-59-27.639W				NW on pile worded DANGER FIXED BRIDGE.	
5520	Big Bayou Canot East Danger Daybeacon	30-48-39.886N 087-59-24.057W				NW on pile worded DANGER FIXED BRIDGE.	
5525	TOMBIGBEE-ALABAMA RIVER JUNCTION LIGHT LDB mile 45.1	31-08-19.005N 087-56-26.030W	Fl (2+1)R 6s	17	3	JR on skeleton tower on piles.	Ra ref.
	TOMBIGBEE RIVER						
	From mile 45.2 to mile 410 the river is marked with numerous unlisted daybeacons and unlighted buoys which are periodically relocated to meet minor changing conditions.						
5528	ALABAMA ELECTRIC SOUTH BARGE UNLOADING FACILITY LIGHTS (2) RDB Mile 89.0.	. .	Fl G 2.5s			On mooring cells.	Private aid.
5530	ALABAMA ELECTRIC COOP UNLOADING FACILITY LIGHTS (2) RDB mile 89.5	. .	Fl G 6s			On mooring dolphins.	Private aid.
5532	Boise Cascade Water Intake Buoy LDB mile 89.5	31-29-24.000N 087-54-19.000W				Red.	Private aid.

(1) No.	(2) Name and Location	(3) Position	(4) Characteristic	(5) Height	(6) Range	(7) Structure	(8) Remarks
	TENNESSEE - TOMBIGBEE WATERWAY (Alabama) - Eighth District						
	TOMBIGBEE RIVER						
	Weyerhaeuser Water Intake						
5540	- LIGHT A	33-26-09.000N 088-26-26.000W	Fl G 6s	36		NW on pile.	Private aid.
5545	- LIGHT B	33-26-07.000N 088-26-31.000W	Fl (2)R 6s	36		NW on pile.	Private aid.
5550	- LIGHT C	33-26-11.000N 088-26-27.000W	Fl G 6s	36		NW on pile.	Private aid.
5555	- LIGHT D	33-26-10.000N 088-26-31.000W	Fl (2)R 6s	36		NW on pile.	Private aid.
	ALABAMA - Eighth District						
	SANTA ROSA SOUND TO DAUPHIN ISLAND (Chart 11378)						
	Mobile Bay						
	Bon Secour River						
5585 32175	- LIGHT 2	30-17-02.338N 087-45-23.122W	Fl R 2.5s	17	3	TR on pile.	Ra ref.
5590	- Daybeacon 3 20 feet outside channel limit.	30-17-07.798N 087-45-15.840W				SG on pile.	Ra ref.
5595	- Daybeacon 4	30-17-05.725N 087-45-15.956W				TR on pile.	Ra ref.
5600	- Daybeacon 5	30-17-12.898N 087-45-05.280W				SG on pile.	Ra ref.
5605	- Daybeacon 6 20 feet outside channel limit.	30-17-12.425N 087-45-03.855W				TR on pile.	Ra ref.
5610	- Daybeacon 7	30-17-28.125N 087-45-00.255W				SG on pile.	Ra ref.
5615	- Daybeacon 8	30-17-26.725N 087-44-57.955W				TR on pile.	Ra ref.
5620	- Daybeacon 9	30-17-43.324N 087-44-55.555W				SG on pile.	Ra ref.
5625	- Daybeacon 10	30-17-42.505N 087-44-54.192W				TR on pile.	Ra ref.
5630	- Daybeacon 11	30-17-49.224N 087-44-38.755W				SG on pile.	Ra ref.
	South Fork Channel						
5635	- Daybeacon SF	30-17-47.118N 087-44-38.357W				JR on pile.	Ra ref.
5640	- Daybeacon 2	30-17-45.383N 087-44-42.253W				TR on pile.	Ra ref.
5645	- Daybeacon 3	30-17-44.724N 087-44-33.954W				SG on pile.	Ra ref.
5650	- Daybeacon 5	30-17-40.724N 087-44-28.954W				SG on pile.	Ra ref.
	Bon Secour River						
5675	- Daybeacon 14	30-17-53.870N 087-44-21.244W				TR on pile.	Ra ref.
5680	- Daybeacon 16 40 feet outside channel limit.	30-18-00.624N 087-44-13.954W				TR on pile.	Ra ref.
5685	- Daybeacon 18 40 feet outside channel limit.	30-18-05.424N 087-44-07.254W				TR on pile.	Ra ref.
5690	- Daybeacon 20 40 feet outside channel limit.	30-18-08.224N 087-44-01.254W				TR on pile.	Ra ref.
5695	- Daybeacon 22 40 feet outside channel limit.	30-18-09.423N 087-43-51.553W				TR on pile.	Ra ref.
5700	- Daybeacon 24 40 feet outside channel limit.	30-18-11.793N 087-43-37.715W				TR on pile.	Ra ref.

(1) No.	(2) Name and Location	(3) Position	(4) Characteristic	(5) Height	(6) Range	(7) Structure	(8) Remarks
			ALABAMA - Eighth District				
	SANTA ROSA SOUND TO DAUPHIN ISLAND (Chart 11378)						
	Mobile Bay						
	Bon Secour River						
5705	- Daybeacon 26 40 feet outside channel limit.	30-18-23.423N 087-43-36.453W				TR on pile.	Ra ref.
5710	- Daybeacon 28 40 feet outside channel limit.	30-18-33.223N 087-43-35.453W				TR on pile.	Ra ref.
5715	- Daybeacon 30 40 feet outside channel limit.	30-18-40.222N 087-43-25.853W				TR on pile.	Ra ref.
5720	- Daybeacon 31 30 feet outside channel limit.	30-18-46.522N 087-43-19.853W				SG on pile.	Ra ref.
5725	- Daybeacon 32 30 feet outside channel limit.	30-18-44.158N 087-43-08.100W				TR on pile.	Ra ref.
5730	- Daybeacon 33 30 feet outside channel limit.	30-18-44.722N 087-43-07.952W				SG on pile.	Ra ref.
5735	- Daybeacon 34 30 feet outside channel limit.	30-18-42.778N 087-42-55.560W				TR on pile.	Ra ref.
5740	- Daybeacon 36 30 feet outside channel limit.	30-18-49.722N 087-42-47.952W				TR on pile.	Ra ref.
5745	- Daybeacon 37 30 feet outside channel limit.	30-19-00.058N 087-42-49.140W				SG on pile.	Ra ref.
5750	- Daybeacon 38 30 feet outside channel limit.	30-19-00.722N 087-42-45.952W				TR on pile.	Ra ref.
	MOBILE BAY (Chart 11376)						
	Mobile Bay						
	Mobile Channel						
5760	AUBURN UNIVERSITY RESEARCH LIGHT A	30-18-38.441N 087-47-10.670W	Fl Y 2.5s	12		On platform on piles.	Private aid.
	Mobile Bay						
5770	WEEKS BAY ENTRANCE LIGHT 1	30-22-12.838N 087-51-17.040W	Fl G 4s	30	5	SG on platform.	Ra ref.
	SANTA ROSA SOUND TO DAUPHIN ISLAND (Chart 11378)						
	Mobile Bay						
	Bon Secour River						
5773	Alabama Marine Resources Division Danger Daybeacons (4)	30-23-12.300N 087-53-08.820W				NW on pile. DANGER - SUBMERGED WRECK.	Marks submerged obstruction. Private aid.
	MOBILE BAY (Chart 11376)						
	Mobile Bay						
5775	MULLET POINT LIGHT 2	30-24-17.722N 087-55-14.688W	Fl R 4s	30	5	TR on platform.	Ra ref.
5777	Klondike Fishing Reef Daybeacons (8)	30-27-24.000N 087-56-06.000W				NW on piles worded DANGER SUBMERGED FISHING REEF.	Private aid.
5780	GREAT POINT CLEAR LIGHT 4	30-28-41.927N 087-57-18.352W	Fl R 4s	37	5	TR on platform	Ra ref.
	Grand Hotel Yacht Basin						
5785	- Daybeacon 1	30-29-03.981N 087-56-51.874W				SG on pile.	Private aid.
5790	- Daybeacon 2	30-29-02.203N 087-56-49.179W				TR on pile.	Private aid.
5795	- Daybeacon 3	30-29-08.176N 087-56-40.906W				SG on pile.	Private aid.

(1) No.	(2) Name and Location	(3) Position	(4) Characteristic	(5) Height	(6) Range	(7) Structure	(8) Remarks
			ALABAMA - Eighth District				
	MOBILE BAY (Chart 11376)						
	Mobile Bay						
	Grand Hotel Yacht Basin						
5800	- Daybeacon 4	30-29-05.788N 087-56-39.765W				TR on pile.	Private aid.
5805	- Daybeacon 5	30-29-11.738N 087-56-27.694W				SG on pile.	Private aid.
5810	- Daybeacon 6	30-29-09.586N 087-56-26.884W				TR on pile.	Private aid.
5815	- Daybeacon 7	30-29-13.374N 087-56-17.115W				SG on pile.	Private aid.
5820	- Daybeacon 8	30-29-11.085N 087-56-17.074W				TR on pile.	Private aid.
5825	- LIGHT 9	30-29-14.307N 087-56-06.012W	Fl G 4s	15		SG on pile.	Private aid.
5830	- LIGHT 10	30-29-12.770N 087-56-05.924W	Fl R 4s	15		TR on pile.	Private aid.
	Mobile Bay						
5832	Battles Wharf Fishing Reef Daybeacons (2)	30-29-42.000N 087-56-00.000W				NW on piles worded DANGER FISHING REEFS.	Marks perimeter 150 ft square fishing reef. Private aid.
5892	Upper Bay Barge Fishing Reef Daybeacons (5)	30-34-42.000N 087-56-54.000W				NW on piles. worded DANGER SUBMERGED FISHING REEF.	Marks perimeter 150ft. square fishing reef. Private aid.
	Fly Creek						
5895	- ENTRANCE LIGHT 2	30-32-38.128N 087-54-32.441W	Fl R 4s	17	4	TR on pile.	Ra ref.
5900	- Daybeacon 3	30-32-38.696N 087-54-29.282W				SG on pile.	Ra ref.
5905	- Daybeacon 4	30-32-36.209N 087-54-26.417W				TR on pile.	Ra ref.
5910	- Daybeacon 5	30-32-35.666N 087-54-20.074W				SG on pile.	Ra ref.
5915	- Daybeacon 6	30-32-34.268N 087-54-17.310W				TR on pile.	Ra ref.
5920	- Daybeacon 7	30-32-34.986N 087-54-16.723W				SG on pile.	Ra ref.
	Blakeley River						
5925	- LIGHT 2	30-37-21.000N 087-56-20.000W	Fl R 4s	14		TR on pile.	Private aid.
5930	- Daybeacon 3	30-36-30.000N 087-55-48.000W				SG on pile.	Private aid.
5935	- Daybeacon 4	30-36-30.000N 087-55-48.000W				TR on pile.	Private aid.
5940	- Daybeacon 5	30-36-30.000N 087-55-48.000W				SG on pile.	Private aid.
5945	- Daybeacon 6	30-36-30.000N 087-55-48.000W				TR on pile.	Private aid.
5960	- Daybeacon 7	30-36-48.000N 087-55-54.000W				SG on pile.	Private aid.
5965	- Daybeacon 8	30-37-02.000N 087-55-39.000W				TR on pile.	Private aid.
5970	- Daybeacon 9	30-37-00.000N 087-55-53.000W				SG on pile.	Private aid.
5975	- Daybeacon 10	30-37-13.000N 087-55-39.000W				TR on pile.	Private aid.
5980	- Daybeacon 11	30-37-09.000N 087-55-53.000W				SG on pile.	Private aid.
5985	- Daybeacon 12	30-37-19.000N 087-55-43.000W				TR on pile.	Private aid.
5990	- Daybeacon 14	30-37-30.000N 087-55-43.000W				TR on pile.	Private aid.

(1) No.	(2) Name and Location	(3) Position	(4) Characteristic	(5) Height	(6) Range	(7) Structure	(8) Remarks
			ALABAMA - Eighth District				
	MOBILE BAY (Chart 11376)						
	Blakeley River						
5995	- Daybeacon 16	30-37-42.000N 087-55-43.000W				TR on pile.	Private aid.
6000	- Daybeacon 18	30-37-54.000N 087-55-40.000W				TR on pile.	Private aid.
	Tensaw River						
6005	Corps Of Engineers Survey Station Daybeacon					NR on pile.	Maintained by U.S. Army Corps of Engineers. Aid maintained by U.S. Army Corps of Engineers.
6010	LOWER HALL LANDING DOCK LIGHT	29-16-32.000N 089-21-08.000W	F R	15		On pole.	Maintained by U. S. Maritime Commission.
	Dauphin Island Channel						
6025	- LIGHT 1	30-15-13.302N 088-03-22.682W	Q G	17	3	SG on pile.	Ra ref.
6030	- Daybeacon 2	30-15-16.613N 088-03-25.953W				TR on pile.	Ra ref.
6035	- Daybeacon 3	30-15-10.054N 088-03-33.540W				SG on pile.	
6040	- Daybeacon 4	30-15-14.840N 088-03-35.049W				TR on pile.	Ra ref.
6045	- Daybeacon 5	30-15-09.496N 088-03-41.351W				SG on pile.	Ra ref.
6050	- Daybeacon 6	30-15-12.933N 088-03-42.847W				TR on pile.	Ra ref.
6055	- Daybeacon 7	30-15-09.239N 088-03-48.715W				SG on pile.	Ra ref.
6060	- Daybeacon 8	30-15-11.982N 088-03-49.642W				TR on pile.	Ra ref.
6065	- Daybeacon 9	30-15-07.860N 088-04-01.303W				SG on pile.	Ra ref.
6070	- Daybeacon 10	30-15-10.300N 088-04-01.429W				TR on pile.	Ra ref.
6075	- LIGHT 12 50 feet outside channel limit.	30-15-08.148N 088-04-19.468W	Q R	17	3	TR on pile.	Ra ref.
6080	- LIGHT 14	30-15-07.239N 088-04-32.787W	Fl R 4s	17	3	TR on pile.	Ra ref.
6085	- Daybeacon 16	30-15-07.198N 088-04-38.280W				TR on pile.	Ra ref.
6090	- LIGHT 17	30-15-05.398N 088-04-44.640W	Q G	11	3	SG on pile.	Ra ref.
6095	FORT GAINES POINT WRECK LIGHT WR1	30-14-59.732N 088-04-23.995W	Q G	17	3	On single pile.	Ra ref.
6100	DAUPHIN ISLAND SPIT LIGHT D	30-15-00.306N 088-04-05.796W	Q W	17	5	NR on dolphin.	Ra ref.
6102	Sand Reef Oyster Reef Daybeacons (5)	30-16-12.000N 088-05-40.000W				NW on piles worded DANGER SUBMERGED FISHING REEFS.	Private aid.
6105	Alabama Oyster Reef Daybeacons (38)	30-19-42.000N 088-05-06.000W				NW on pile worded DANGER SUBMERGED OYSTER REEF.	Private aid.
6110	Alabama Oyster Reef Buoys (6)	30-17-12.200N 088-06-54.600W				White with orange bands and diamond worded DANGER OYSTER REEF.	Private aid.
6112	West-Side Fishing Reef Daybeacons (5)	30-20-36.000N 088-03-54.000W				NW on piles worded DANGER SUBMERGED FISHING REEFS.	Private aid.

(1) No.	(2) Name and Location	(3) Position	(4) Characteristic	(5) Height	(6) Range	(7) Structure	(8) Remarks
			ALABAMA - Eighth District				
	MOBILE BAY (Chart 11376)						
	Fowl River						
	Lights and daybeacons are 50 feet outside channel limit.						
6115	- Daybeacon 1	30-26-53.683N 088-04-57.119W				SG on pile.	Ra ref.
6120	- LIGHT 2	30-26-57.718N 088-04-56.400W	Fl R 2.5s	17	4	TR on dolphin.	Ra ref.
6125	- Daybeacon 3	30-26-58.741N 088-05-17.285W				SG on pile.	Ra ref.
6130	- Daybeacon 4	30-27-01.723N 088-05-16.890W				TR on pile.	Ra ref.
6135	- Daybeacon 5	30-27-04.708N 088-05-44.995W				SG on pile.	Ra ref.
6140	- LIGHT 6	30-27-07.138N 088-05-40.860W	Fl R 6s	17	4	TR on dolphin.	Ra ref.
6145	- Daybeacon 7	30-27-08.459N 088-05-56.995W				SG on pile.	Ra ref.
6150	- Daybeacon 8	30-27-10.467N 088-05-57.086W				TR on pile.	Ra ref.
6155	- Daybeacon 9	30-27-12.071N 088-06-14.137W				SG on pile.	Ra ref.
6160	- LIGHT 10	30-27-14.158N 088-06-14.040W	Q R	17	3	TR on dolphin.	Ra ref.
6165	- Daybeacon 12	30-27-04.838N 088-06-29.586W				TR on pile.	Ra ref.
6167	- OBSTRUCTION LIGHT 12A	30-27-02.289N 088-06-31.086W	Q R	17	3	TR on pile.	
6170	- Daybeacon 13	30-26-50.873N 088-06-36.399W				SG on pile.	Ra ref.
6175	- Daybeacon 14	30-26-51.651N 088-06-38.387W				TR on pile.	Ra ref.
6180	- Daybeacon 15	30-26-38.338N 088-06-44.280W				SG on pile.	Ra ref.
6185	- Daybeacon 16	30-26-39.709N 088-06-47.997W				TR on pile.	Ra ref.
	Theodore Ship Channel						
6190	- OUTER RANGE FRONT LIGHT	30-28-35.999N 088-00-43.100W	Q W	25		KRW on skeleton tower on piles.	Visible all around; higher intensity on rangeline.
6195	- OUTER RANGE REAR LIGHT 1,667 yards, 123.6° from front light.	30-28-08.618N 087-59-55.506W	Iso W 6s	67		KRW on skeleton tower on piles.	Visible 4° each side of rangeline.
6197	- OUTER RANGE REAR LIGHT PASSING LIGHT	30-28-08.618N 087-59-55.506W	Fl W 4s	15	3	On same structure as Theodore Ship Channel Outer Range Rear Light.	
6200 5295	- LIGHT 1 350 feet outside channel limit.	30-28-38.703N 088-01-08.485W	Q G	17	3	SG on pile.	Ra ref.
6210 5305	- JUNCTION LIGHT T	30-28-58.365N 088-01-11.700W	Fl (2+1)G 6s	17	4	JG on pile.	Ra ref.
6215	- LIGHT 3 290 feet outside channel limit.	30-28-54.205N 088-01-22.843W	Fl G 2.5s	17	4	SG on pile.	Ra ref.
6220	- LIGHT 5 190 feet outside channel limit.	30-29-14.169N 088-01-56.954W	Fl G 4s	17	4	SG on pile.	Ra ref.
6225	- LIGHT 6 280 feet outside channel limit.	30-29-19.423N 088-01-51.411W	Fl R 4s	17	3	TR on pile.	Ra ref.
6230	- LIGHT 7 225 feet outside channel limit.	30-29-41.515N 088-02-43.823W	Fl G 2.5s	17	3	SG on pile.	Ra ref.

(1) No.	(2) Name and Location	(3) Position	(4) Characteristic	(5) Height	(6) Range	(7) Structure	(8) Remarks
			ALABAMA - Eighth District				
	MOBILE BAY (Chart 11376)						
	Theodore Ship Channel						
6235	- LIGHT 8 300 feet outside channel limit.	30-29-47.461N 088-02-39.126W	Fl R 2.5s	17	3	TR on pile.	Ra ref.
6241	- Buoy 9 300 feet outside channel limit.	30-30-10.197N 088-03-35.372W				Green can.	
6245	- LIGHT 10 240 feet outside channel limit.	30-30-16.482N 088-03-30.879W	Fl R 4s	17	3	TR on dolphin.	Ra ref.
6250	- LIGHT 11 270 feet outside channel limit.	30-30-36.824N 088-04-21.083W	Fl G 2.5s	17	3	SG on pile.	Ra ref.
6255	- LIGHT 12 270 feet outside channel limit.	30-30-44.809N 088-04-20.933W	Fl R 2.5s	17	3	TR on pile.	Ra ref.
6260	- LIGHT 13 380 feet outside channel limit.	30-30-53.900N 088-04-52.900W	Fl G 4s	17	4	SG on pile.	Ra ref.
6265	- Anchorage Daybeacon A	30-30-58.300N 088-05-04.800W				NY on pile.	Ra ref.
6275	- LIGHT 14 270 feet outside channel limit.	30-31-08.675N 088-05-00.965W	Q R	17	3	TR on pile.	Ra ref.
6280	- Daybeacon 15 285 feet outside channel limit.	30-31-09.953N 088-05-18.897W				SG on pile.	Ra ref.
6285	- LIGHT 16 260 feet outside channel limit.	30-31-17.431N 088-05-16.715W	Fl R 2.5s	17	3	TR on pile.	Ra ref.
6290	- LIGHT 17 155 feet outside channel limit.	30-31-21.219N 088-05-35.310W	Fl G 2.5s	17	3	SG on pile.	Ra ref.
6292	- *Lighted Buoy WR 17A*	30-31-26.640N 088-05-43.482W	Q G		4	Green.	
6295	- LIGHT 18 160 feet outside channel limit.	30-31-24.723N 088-05-31.676W	Fl R 2.5s	17	3	TR on pile.	Ra ref.
6300	- *Lighted Buoy 19*	30-31-38.516N 088-06-05.773W	Fl G 4s		4	Green	Ra ref.
6315	- LIGHT 22 200 feet outside channel limit.	30-31-52.989N 088-06-22.994W	Q R	17	3	TR on pile.	Ra ref.
	MOBILE BAY (Chart 11376)						
6397	Hollingers Island Fishing Reef Daybeacons (5)	30-32-06.000N 088-03-12.000W				NW on piles worded DANGER SUBMERGED FISHING REEFS.	Private aid.
	Dog River Channel						
6460	- Daybeacon 1	30-32-45.474N 088-01-36.614W				SG on pile.	Ra ref.
6465	- Daybeacon 2	30-32-49.024N 088-01-39.444W				TR on pile.	Ra ref.
6470	- LIGHT 3	30-33-18.044N 088-02-28.239W	Fl G 4s	17	4	SG on pile.	Ra ref.
6475	- Daybeacon 4	30-33-19.443N 088-02-27.216W				TR on pile.	Ra ref.
6480	- Daybeacon 5	30-33-49.636N 088-03-19.972W				SG on pile.	Ra ref.
6485	- LIGHT 6	30-33-57.425N 088-03-26.429W	Fl R 2.5s	17	3	TR on pile.	Ra ref.
6490	- Daybeacon 7	30-33-58.847N 088-04-12.831W				SG on pile.	Ra ref.
6495	- LIGHT 8	30-34-00.327N 088-04-12.694W	Fl R 4s	17	4	TR on pile.	Ra ref.

(1) No.	(2) Name and Location	(3) Position	(4) Characteristic	(5) Height	(6) Range	(7) Structure	(8) Remarks
			ALABAMA - Eighth District				
	MOBILE BAY (Chart 11376)						
	Dog River Channel						
6505	- Daybeacon 9	30-33-59.178N 088-04-24.532W				SG on pile.	Ra ref.
6510	- Daybeacon 10	30-34-01.117N 088-04-24.097W				TR on pile.	Ra ref.
6515	- LIGHT 11	30-34-00.407N 088-04-35.371W	Fl G 2.5s	17	4	SG on pile.	Ra ref.
6520	- Daybeacon 12	30-34-01.903N 088-04-35.445W				TR on pile.	Ra ref.
6525	- Daybeacon 13	30-33-57.153N 088-04-53.693W				SG on pile.	Ra ref.
6530	- Daybeacon 14	30-33-59.067N 088-04-53.856W				TR on pile.	Ra ref.
6535	- LIGHT 15	30-33-53.542N 088-05-04.253W	Fl G 4s	21	4	SG on pile.	Ra ref.
6540	- Daybeacon 16	30-33-56.295N 088-05-04.895W				TR on pile.	Ra ref.
6542	Brookley Hole Site Fishing Reef Daybeacons (2)	30-37-42.000N 088-03-24.000W				NW on piles worded DANGER SUBMERGED FISHING REEFS.	Private aid.
	Arlington Channel						
6543	Arlington Docks Site Fishing Reef Daybeacons (4)	30-38-30.000N 088-02-30.000W				NW on pile worded DANGER SUBMERGED FISHING REEFS.	Private aid.
6545 5440	- *Lighted Buoy 1* 60 feet outside channel limit.	30-38-22.689N 088-01-59.991W	Fl G 2.5s		4	Green.	
6548	- OUTBOUND RANGE FRONT LIGHT	30-38-28.556N 088-01-47.021W	Q W	20		KRW on skeleton tower on piles.	Visible all around; higher intensity on rangeline.
6549	- OUTBOUND RANGE REAR LIGHT 338 yards, 109.1° from front light.	30-38-26.529N 088-01-40.237W	Iso W 6s	35		KRW on skeleton tower on piles.	Visible all around; higher intensity on rangeline.
6550 5450	- Junction Buoy 60 feet outside channel limit.	30-38-40.688N 088-02-01.991W				Green can with red band.	
6555	- LIGHT 3	30-38-34.055N 088-02-13.295W	Q G	17	3	SG on dolphin.	
6560	- LIGHT 4	30-38-37.397N 088-02-12.168W	Fl R 2.5s	17	3	TR on pile.	Ra ref.
6565	- LIGHT 5	30-38-38.720N 088-02-28.209W	Fl G 6s	17	4	SG on pile.	Ra ref.
6570	- LIGHT 6	30-38-42.193N 088-02-27.667W	Fl R 6s	17	4	TR on pile.	Ra ref.
6575	- LIGHT 7	30-38-42.700N 088-02-40.246W	Fl G 2.5s	17	3	SG on pile.	Ra ref.
6580	- Daybeacon 8	30-38-46.413N 088-02-40.704W				TR on pile.	Ra ref.
6585	- LIGHT 9	30-38-48.579N 088-03-00.515W	Fl G 6s	17	4	SG on pile.	Ra ref.
6590	- Daybeacon 10	30-38-52.202N 088-02-59.662W				TR on pile.	Ra ref.
6595	- LIGHT 11	30-38-53.304N 088-03-16.433W	Fl G 2.5s	17	3	SG on pile.	Ra ref.
6600	- LIGHT 12	30-38-58.798N 088-03-17.933W	Fl R 4s	17	3	TR on pile.	Ra ref.
6605	- LIGHT 14	30-39-05.267N 088-03-20.954W	Fl R 2.5s	17	3	TR on pile.	Ra ref.

(1) No.	(2) Name and Location	(3) Position	(4) Characteristic	(5) Height	(6) Range	(7) Structure	(8) Remarks
			ALABAMA - Eighth District				
	MOBILE BAY (Chart 11376)						
	Arlington Channel						
6610	- RANGE FRONT LIGHT	30-39-00.230N 088-03-33.012W	Q R	33		KRW on skeleton tower on piles.	Visible all around; higher intensity on rangeline.
6615	- RANGE REAR LIGHT 255 yards, 289.3° from front light.	30-39-03.094N 088-03-42.588W	Oc R 4s	55		KRW on skeleton tower.	Visible all around; higher intensity on rangeline.
6617	Choctaw Pass Fishing Reef Daybeacons (4)	30-39-48.000N 088-01-12.000W				NW on piles worded DANGER SUBMERGED FISHING REEFS.	Private aid.
	DAUPHIN ISLAND TO DOG KEYS PASS (Chart 11374)						
	Mississippi Sound						
6640	ISLE AUX HERBES LIGHT 2	30-18-08.857N 088-16-00.581W	Fl R 4s	17	3	TR on tower.	Ra ref.
6641	Sunken Shrimpboat Fishing Reef Daybeacons (5)	30-18-18.000N 088-16-24.000W				NW on piles worded DANGER SUBMERGED FISHING REEFS.	Private aid.
6643	ISLE AUX HERBES WRECK LIGHT	30-18-17.896N 088-16-26.571W	Fl W 2.5s	17	5	NW on pile worded DANGER WRECK.	Ra ref.
6645	BAYOU LA BATRE WRECK LIGHT WR 2	30-21-21.958N 088-16-30.900W	Q R	17	3	TR on pile.	Ra ref.
6646.01	- LIGHT WR6	30-20-34.534N 088-20-55.945W	Fl W 4s	17	4	NW on pile.	
	Bayou La Batre						
6647 32686	- LIGHT 1	30-15-14.568N 088-29-52.231W	Fl G 2.5s	17	3	SG-TY on pile.	Ra ref.
6648	GRAND BATTURE LIGHT	30-15-33.692N 088-25-40.084W	Fl W 4s	17	4	NB on pile.	Ra ref.
6649 32684	- LIGHT 3	30-14-51.829N 088-25-32.322W	Fl G 4s	17	4	SG-TY on pile.	Ra ref.
6650 32682	- LIGHT 5	30-15-16.571N 088-20-45.385W	Q G	17	3	SG-TY on pile.	Ra ref.
6651	- Buoy 7	30-15-53.973N 088-19-53.602W				Green can.	
6653	- Buoy 8	30-16-10.747N 088-19-25.307W				Red nun.	
6655	- WRECK LIGHT WR	30-16-13.950N 088-19-16.564W	Q R	17	3	TR on pile.	Ra ref.
6660	- LIGHT 10	30-16-29.014N 088-18-58.237W	Fl R 2.5s	17	3	TR on pile.	Ra ref.
6662	- Buoy 11	30-16-56.507N 088-18-48.901W				Green can.	
6664	- Buoy 12	30-17-23.854N 088-18-35.303W				Red nun.	
6666	- LIGHT 13	30-17-52.403N 088-18-25.615W	Fl G 2.5s	17	3	SG on pile.	Ra ref.
6668	- Buoy 14	30-18-19.824N 088-18-11.920W				Red nun.	
6670	- Buoy 15	30-18-46.251N 088-18-02.105W				Green can.	
6672	- LIGHT 16	30-19-15.533N 088-17-48.456W	Fl R 6s	17	4	TR on pile.	Ra ref.
6674	- Buoy 17	30-19-44.078N 088-17-38.648W				Green can.	
6676	- Buoy 18	30-20-11.269N 088-17-25.037W				Red nun.	
6678	- LIGHT 19	30-20-39.688N 088-17-15.255W	Fl G 4s	17	4	SG on pile.	Ra ref.
6680	- Daybeacon 20	30-21-07.467N 088-17-01.340W				TR on pile.	Ra ref.

(1) No.	(2) Name and Location	(3) Position	(4) Characteristic	(5) Height	(6) Range	(7) Structure	(8) Remarks
			ALABAMA - Eighth District				
	DAUPHIN ISLAND TO DOG KEYS PASS (Chart 11374)						
	Mississippi Sound						
	Bayou La Batre						
6682	- Daybeacon 21	30-21-35.798N 088-16-51.983W				SG on pile.	Ra ref.
6684	- LIGHT 22	30-22-02.839N 088-16-38.152W	Fl R 4s	17	3	TR on pile.	Ra ref.
6686	- Daybeacon 23	30-22-31.790N 088-16-28.926W				SG on pile.	Ra ref.
6688	- LIGHT 24	30-22-54.057N 088-16-16.605W	Q R	17	3	TR on pile.	Ra ref.
6690	- Daybeacon 25	30-23-00.130N 088-16-17.687W				SG on pile.	Ra ref.
	Bayou Coden						
6695	- JUNCTION LIGHT BC	30-22-19.842N 088-16-30.945W	Fl (2+1)R 6s	17	3	JR on pile.	Ra ref.
6700	- Daybeacon 1	30-22-28.004N 088-16-08.480W				SG on pile.	Ra ref.
6705	- Daybeacon 2	30-22-26.424N 088-16-07.842W				TR on pile.	Ra ref.
6710	- LIGHT 4 50 feet outside channel limit.	30-22-34.534N 088-15-45.538W	Fl R 2.5s	17	3	TR on pile.	Ra ref.
6715	- Daybeacon 3	30-22-36.822N 088-15-44.282W				SG on pile.	Ra ref.
6720	- Daybeacon 5	30-22-27.106N 088-15-10.113W				SG on pile.	Ra ref.
6725	- Daybeacon 6	30-22-25.171N 088-15-10.748W				TR on pile.	Ra ref.
6730	- Daybeacon 7	30-22-18.479N 088-14-39.717W				SG on pile.	Ra ref.
6735	- LIGHT 8 50 feet outside channel limit.	30-22-15.814N 088-14-37.618W	Q R	17	3	TR on pile.	Ra ref.
6740	- Daybeacon 9	30-22-20.061N 088-14-37.447W				SG on pile.	Ra ref.
6745	- LIGHT 10 50 feet outside channel limit.	30-22-32.641N 088-14-27.939W	Fl R 4s	17	3	TR on pile.	Ra ref.
6750	- Daybeacon 11	30-22-33.874N 088-14-29.278W				SG on pile.	Ra ref.
	Mississippi Sound						
6775	Portersville Bay Daybeacon A Marks end of discharge line.	30-22-44.000N 088-15-58.000W				JR on pile.	Private aid.
6778	*Petit Bois Pass Wreck Lighted Buoy WR2*	30-12-19.231N 088-17-55.898W	Q R		3	Red.	
6780	*Petit Bois Pass Lighted Buoy 1*	30-12-13.731N 088-19-00.017W	Fl G 2.5s		4	Green.	
6802	PETIT BOIS PASS LIGHT P	30-13-52.857N 088-19-52.709W	Fl W 2.5s	20	5	NR on piles.	Ra ref.
			MISSISSIPPI - Eighth District				
	PASCAGOULA HARBOR (Chart 11375)						
	Horn Island Pass						
6805 315	- *Wreck Lighted Buoy WR*	30-09-43.620N 088-31-59.776W	Q R		3	Red.	
6810 320	- *Lighted Whistle Buoy HI*	30-08-30.049N 088-34-40.125W	Mo (A) W		6	Red and white stripes with red spherical topmark.	
6810.1	- *Lighted Buoy 1*	30-09-14.973N 088-34-00.096W	Q G		3	Green.	
6810.2	- *Lighted Buoy 2*	30-09-10.748N 088-33-54.511W	Q R		3	Red.	
6810.3	- *Lighted Buoy 3*	30-09-57.752N 088-33-17.228W	Fl G 2.5s		3	Green.	

(1) No.	(2) Name and Location	(3) Position	(4) Characteristic	(5) Height	(6) Range	(7) Structure	(8) Remarks
			MISSISSIPPI - Eighth District				
	PASCAGOULA HARBOR (Chart 11375)						
	Horn Island Pass						
6810.4	- *Lighted Buoy 4*	30-09-53.527N 088-33-11.644W	Fl R 2.5s		3	Red.	
6810.5	- *Lighted Buoy 5*	30-10-40.531N 088-32-34.356W	Fl G 4s		4	Green.	
6810.6	- *Lighted Buoy 6*	30-10-36.294N 088-32-28.763W	Fl R 4s		3	Red.	
6815	- *Lighted Buoy 7*	30-11-24.211N 088-31-51.995W	Fl G 2.5s		3	Green.	
6820	- *Lighted Buoy 8*	30-11-19.619N 088-31-45.795W	Fl R 2.5s		3	Red.	
6825	- ENTRANCE RANGE FRONT LIGHT	30-12-49.968N 088-30-19.663W	Fl W 2.5s (NIGHT) Fl W 2.5s (DAY)	26 29		KRW on skeleton tower on mud sills.	Visible 2° each side of rangeline.
6830	- ENTRANCE RANGE REAR LIGHT 1666 yards, 041.1° from front light.	30-13-27.289N 088-29-42.235W	Iso W 6s (NIGHT) Iso W 6s (DAY)	94 91		KRW on skeleton tower on pile.	Visible 2° each side of range line.
6833	- ENTRANCE RANGE REAR LIGHT PASSING LIGHT	30-13-27.289N 088-29-42.235W	Fl W 4s	40	5	On same structure as Horn Island Pass Entrance Range Rear Light.	
6855	- *Lighted Buoy 9*	30-11-48.397N 088-31-25.490W	Fl G 4s		4	Green.	
6860	- *Lighted Buoy 10*	30-11-44.724N 088-31-20.530W	Fl R 4s		3	Red.	
6865	- *Lighted Buoy 11*	30-12-11.735N 088-31-02.159W	Fl G 2.5s		4	Green.	
6870	- *Lighted Buoy 12*	30-12-08.007N 088-30-57.134W	Fl R 2.5s		3	Red.	
6875	- *Lighted Buoy 13*	30-12-25.096N 088-30-52.783W	Q G		4	Green.	
6880	- *Lighted Bell Buoy 14*	30-12-22.577N 088-30-44.052W	Q R		4	Red.	
6890	- *Lighted Buoy 16*	30-12-45.139N 088-30-34.626W	Fl R 2.5s		3	Red.	
6895	- *Lighted Gong Buoy 17*	30-12-54.888N 088-30-38.785W	Fl G 2.5s		4	Green.	
6900	- *Lighted Buoy 18*	30-12-57.736N 088-30-28.176W	Fl R 2.5s		3	Red.	
	Pascagoula Channel						
6925	- *Lighted Buoy 19*	30-13-18.289N 088-30-27.782W	Q G		4	Green.	
6930	- D RANGE FRONT LIGHT	30-12-57.520N 088-30-15.435W	Q W	27		KRW on skeleton tower on piles.	Visible 2° each side of range line.
6933	- D RANGE FRONT LIGHT PASSING LIGHT	30-12-57.520N 088-30-15.435W	Fl W 4s	29	3	On same structure as Pascagoula Channel Range D Front Light.	
6935	- D RANGE REAR LIGHT 506 yards, 175º from front light.	30-12-42.563N 088-30-13.603W	Iso W 6s	60		KRW on skeleton tower.	Visible 2° each side of rangeline.
6940	- *Lighted Buoy 20*	30-13-23.815N 088-30-14.708W	Q R		3	Red.	
6945	PETIT BOIS ISLAND OBSTRUCTION LIGHT 2 Marks rip rap.	30-13-22.943N 088-29-11.015W	Q R	17	4	TR on dolphin.	Ra ref.
6950	- *Lighted Buoy 21*	30-13-27.159N 088-30-24.793W	Fl G 2.5s		4	Green.	
6955	- A RANGE FRONT LIGHT	30-17-57.113N 088-30-52.115W	Fl R 2.5s (NIGHT) Fl W 2.5s (DAY)	31 34		KRW on skeleton tower on piles.	Visible all around; higher intensity on range line.

(1) No.	(2) Name and Location	(3) Position	(4) Characteristic	(5) Height	(6) Range	(7) Structure	(8) Remarks
			MISSISSIPPI - Eighth District				
	PASCAGOULA HARBOR (Chart 11375)						
	Pascagoula Channel						
6960	- A RANGE REAR LIGHT 1,666 yards, 354.1° from front light.	30-18-46.318N 088-30-58.141W	Iso R 6s (NIGHT) Iso W 6s (DAY)	94 91		KRW on skeleton tower on piles.	Visible 2° each side of rangeline. Passing light visible all around.
6965	- *Lighted Buoy 23*	30-13-55.438N 088-30-27.498W	Fl G 2.5s		3	Green.	
6970	- *Lighted Buoy 24*	30-13-56.340N 088-30-19.361W	Fl R 2.5s		3	Red.	
6975	- *Lighted Buoy 25*	30-14-28.067N 088-30-29.775W	Fl G 4s		3	Green.	
6980	- *Lighted Buoy 26*	30-14-28.661N 088-30-23.313W	Fl R 4s		3	Red.	
6985	- *Lighted Buoy 27*	30-14-43.814N 088-30-31.316W	Fl G 6s		4	Green.	
6990	*Bayou La Batre Junction Lighted Buoy BB*	30-14-44.380N 088-30-25.246W	Fl (2+1)R 6s		3	Red with green band.	
6995 32695	- *Lighted Buoy 29*	30-15-24.404N 088-30-36.284W	Q G		4	Green with yellow triangle.	
7000 32690	- *Lighted Buoy 30*	30-15-24.956N 088-30-30.218W	Q R		4	Red with yellow triangle.	
7005	- *Lighted Buoy 31*	30-16-04.994N 088-30-41.253W	Fl G 4s		4	Green.	
7010	- *Lighted Buoy 32*	30-16-05.516N 088-30-35.583W	Fl R 4s		3	Red.	
7015	- *Lighted Buoy 33*	30-16-39.167N 088-30-45.422W	Fl G 2.5s		4	Green.	
7020	- *Lighted Buoy 34*	30-16-39.690N 088-30-39.752W	Fl R 2.5s		3	Red.	
7025	PASCAGOULA PIPELINE CHANNEL LIGHT A	30-16-29.200N 088-30-50.500W	Fl Y 2.5s	15		On pile.	Private aid.
7035	PASCAGOULA PIPELINE CHANNEL LIGHT C	30-16-06.000N 088-30-08.000W	Fl Y 2.5s	15		On pile.	Private aid.
7042	- WRECK LIGHT	30-16-50.754N 088-31-08.118W	Fl W 2.5s	17	5	NW on pile worded DANGER WRECK.	Ra ref.
7045	- *Lighted Buoy 35* 50 feet outside channel limit.	30-17-05.255N 088-30-49.220W	Q G		5	Green.	
7050	- *Lighted Buoy 36*	30-17-10.948N 088-30-42.310W	Q R		3	Red.	
7055	- *Lighted Buoy 37*	30-17-13.480N 088-30-53.356W	Fl G 2.5s		3	Green.	
7060	*Bayou Casotte Channel Junction Lighted Buoy BC*	30-17-23.830N 088-30-51.730W	Fl (2+1)R 6s		3	Red with green band.	
7065	- B RANGE FRONT LIGHT	30-16-56.546N 088-30-32.970W	Q W	25		KRW on skeleton tower on piles.	Visible all around; higher intensity on range line.
7070	- B RANGE REAR LIGHT 1,800 yards, 139.8° from front light.	30-16-15.674N 088-29-53.284W	Oc W 4s	64		KRW on skeleton tower on piles.	Visible 2° each side of range line.
7073	- B RANGE REAR LIGHT PASSING LIGHT	30-16-15.674N 088-29-53.284W	Fl W 4s	12	3	On same structure as Pascagoula Channel Range B Rear Light.	
7075	- C RANGE FRONT LIGHT	30-20-44.951N 088-34-15.112W	Fl W 2.5s Fl R 2.5s	65 63		On skeleton tower on piles.	Lighted throughout 24 hours. Visible 2° each side of rangeline.
7080	- C RANGE REAR LIGHT 1,381 yards, 319.8° from front light.	30-21-16.278N 088-34-45.639W	F R F W	122 120		On pile.	Lighted throughout 24 hours. Visible 2° each side of rangeline.
7085	- LIGHT 39 150 feet outside channel limit.	30-17-42.062N 088-31-21.853W	Fl G 2.5s	17	3	SG on pile.	Ra ref.

(1) No.	(2) Name and Location	(3) Position	(4) Characteristic	(5) Height	(6) Range	(7) Structure	(8) Remarks
			MISSISSIPPI - Eighth District				
	PASCAGOULA HARBOR (Chart 11375)						
	Pascagoula Channel						
7090	- LIGHT 40 150 feet outside channel limit.	30-17-46.321N 088-31-16.448W	Fl R 2.5s	17	3	TR on pile.	Ra ref.
7095	- LIGHT 41 150 feet outside channel limit.	30-18-12.721N 088-31-52.050W	Fl G 4s	17	4	SG on pile.	Ra ref.
7100	- LIGHT 42 150 feet outside channel limit.	30-18-18.721N 088-31-48.050W	Fl R 4s	17	3	TR on pile.	Ra ref.
7105	PASCAGOULA PIPELINE CHANNEL LIGHT E	30-18-03.000N 088-32-00.000W	Fl Y 2.5s	15		On pile.	Private aid.
7110	PASCAGOULA PIPELINE CHANNEL LIGHT F	30-18-04.000N 088-31-08.000W	Fl Y 2.5s	15		On pile.	Private aid.
7115	Spoil Bank Daybeacon 4	30-18-27.500N 088-32-34.000W				TR on pile.	Private aid.
7120	SPOIL BANK LIGHT 3	30-18-35.000N 088-32-41.000W	Fl G 2.5s	17		SG on dolphin.	Private aid.
7125	Spoil Bank Daybeacon 2	30-18-15.000N 088-32-51.500W				TR on pile.	Private aid.
7130	- SPOIL BANK WRECK LIGHT WR	30-18-21.072N 088-33-17.674W	Q G	17	3	On pile.	Ra ref.
7135	SPOIL BANK LIGHT 1	30-18-22.500N 088-32-58.500W	Fl G 2.5s	17		SG on dolphin.	Private aid.
7140	- LIGHT 43 150 feet outside channel limit.	30-18-43.720N 088-32-22.052W	Fl G 6s	17	4	SG on pile.	Ra ref.
7145	- LIGHT 44 150 feet outside channel limit.	30-18-47.720N 088-32-16.052W	Fl R 6s	17	4	TR on pile.	Ra ref.
7150	- LIGHT 45 150 feet outside channel limit.	30-19-16.720N 088-32-54.054W	Fl G 4s	17	4	SG on pile.	Ra ref.
7155	- LIGHT 46 150 feet outside channel limit.	30-19-21.000N 088-32-48.486W	Fl R 4s	17	3	TR on pile.	Ra ref.
7160	- LIGHT 47 150 feet outside channel limit.	30-19-47.264N 088-33-24.760W	Fl G 2.5s	17	3	SG on pile.	Ra ref.
7165	- LIGHT 48 150 feet outside channel limit.	30-19-52.117N 088-33-18.952W	Fl R 2.5s	17	3	TR on pile.	Ra ref.
7170	- LIGHT 49	30-20-19.340N 088-33-55.672W	Fl G 4s	17	4	SG on pile.	Ra ref.
7175	- LIGHT 50 150 feet outside channel limit.	30-20-24.129N 088-33-49.797W	Fl R 4s	17	4	TR on pile.	Ra ref.
7178	- *Lighted Buoy 51*	30-20-31.684N 088-34-05.252W	Q G		3	Green.	
7180	Yazoo Lake Entrance Bouy 2	30-20-36.198N 088-33-55.120W				Red nun.	
7190	- LIGHT 52 150 feet outside channel limit.	30-20-37.454N 088-33-57.388W	Q R	17	3	TR on pile.	Ra ref.
7196	Pascagoula Navy Channel Buoy 1	30-20-31.574N 088-34-25.546W				Green can.	
7205	PASCAGOULA NAVY CHANNEL LIGHT	30-20-16.000N 088-34-37.500W	Fl W 4s	22	5	NG on tower.	Ra ref.
7207	MISSISSIPPI GULF FISH REEF LIGHT A	30-15-57.000N 088-38-55.000W	Fl Y 6s	17		NY on pile.	Ra ref. Private aid.
	DAUPHIN ISLAND TO DOG KEYS PASS (Chart 11374)						
7210	*Pascagoula River Obstruction Lighted Buoy 2*	30-21-06.000N 088-33-58.200W	Fl R 2.5s			Red.	Private aid.

(1) No.	(2) Name and Location	(3) Position	(4) Characteristic	(5) Height	(6) Range	(7) Structure	(8) Remarks
			MISSISSIPPI - Eighth District				
	DAUPHIN ISLAND TO DOG KEYS PASS (Chart 11374)						
7215	*Pascagoula River Obstruction Lighted Buoy 4* Marks outer end of submerged ways.	30-21-19.800N 088-33-51.600W	Fl R 2.5s			Red.	Private aid.
7217	MISSISSIPPI POWER EAST TOWER LIGHT	30-22-15.000N 088-33-43.000W	Fl Y 2.5s	10		On pile cluster.	Private aid.
7218	MISSISSIPPI POWER WEST TOWER LIGHT	30-22-18.000N 088-33-51.000W	Fl Y 2.5s	10		On pile cluster.	Private aid.
	Krebs Lake Channel						
7220	- Junction Daybeacon K	30-22-40.432N 088-33-50.587W				JR on pile.	Ra ref.
7225	- Buoy 3	30-22-47.330N 088-33-46.477W				Green can.	
7230	- Buoy 5	30-22-50.993N 088-33-42.056W				Green can.	
7235	- Buoy 7	30-22-53.746N 088-33-30.384W				Green can.	
7240	- Buoy 9	30-22-54.102N 088-33-19.446W				Green can.	
7245	- Buoy 11	30-22-48.718N 088-33-00.057W				Green can.	
	Pascagoula River						
7250	- Daybeacon 4	30-22-46.698N 088-34-00.290W				TR on pile.	Ra ref.
7255	- Daybeacon 5	30-22-58.536N 088-34-07.806W				SG on pile.	Ra ref.
7260	- Daybeacon 6	30-23-19.309N 088-33-50.883W				TR on pile.	Ra ref.
7265	- Daybeacon 7	30-23-36.984N 088-34-32.808W				SG on pile.	Ra ref.
7270	- Daybeacon 8	30-23-54.174N 088-34-40.062W				TR on pile.	Ra ref.
7275	- Daybeacon 10	30-24-08.657N 088-34-57.047W				TR on pile.	Ra ref.
7280	- LIGHT 11	30-24-19.917N 088-35-04.364W	Fl G 4s	17	4	SG on pile.	Ra ref.
7285	- Daybeacon 12	30-24-44.108N 088-34-59.624W				TR on pile.	Ra ref.
7290	- LIGHT 14	30-24-54.476N 088-34-53.864W	Fl R 4s	17	3	TR on pile.	Ra ref.
7295	- Daybeacon 16	30-25-09.791N 088-34-21.912W				TR on pile.	Ra ref.
7300	- Daybeacon 17	30-25-13.623N 088-34-00.514W				SG on pile.	Ra ref.
	Escatawpa River						
7305	- Daybeacon 1	30-25-22.206N 088-33-31.182W				SG on pile.	Ra ref.
7310	- Daybeacon 2	30-25-22.848N 088-33-10.206W				TR on pile.	Ra ref.
7315	- CUTOFF LIGHT 3	30-25-33.386N 088-32-27.898W	Fl G 4s	17	4	SG on pile.	Ra ref.
7320	- Daybeacon 4	30-25-23.770N 088-32-17.083W				TR on pile.	Ra ref.
7325	- Daybeacon 5	30-25-22.463N 088-32-07.251W				SG on pile.	Ra ref.
7330	- CUTOFF LIGHT 6	30-25-16.369N 088-31-57.417W	Fl R 4s	25	3	TR on skeleton tower.	Ra ref.
7335	- Daybeacon 8	30-25-08.949N 088-31-42.105W				TR on pile.	Ra ref.
7340	- CUTOFF LIGHT 9	30-25-06.916N 088-31-28.896W	Fl G 4s	36	4	SG on skeleton tower on piles.	Ra ref.

(1) No.	(2) Name and Location	(3) Position	(4) Characteristic	(5) Height	(6) Range	(7) Structure	(8) Remarks
			MISSISSIPPI - Eighth District				
	PASCAGOULA HARBOR (Chart 11375)						
	Bayou Casotte Channel						
7355	- A RANGE FRONT LIGHT	30-20-08.520N 088-30-45.812W	Fl G 2.5s (NIGHT) Fl W 2.5s (DAY)	45 48		Skeleton tower on piles.	
7357	- A RANGE FRONT LIGHT PASSING LIGHT	30-20-08.520N 088-30-45.812W	Fl W 4s	15	6	On same structure as Bayou Casotte Channel Range A Front Light.	
7360	- A RANGE REAR LIGHT 935 yards, 000.2º from front light.	30-20-36.297N 088-30-45.723W	Iso G 6s (NIGHT) Iso W 6s (DAY)	83 80		Skeleton tower on piles.	
7365	- D RANGE FRONT LIGHT	30-16-25.522N 088-30-46.527W	Q W	25		KRW on skeleton tower on piles.	Visible all around; higher intensity on rangeline.
7370	- D RANGE REAR LIGHT 1,339 yards, 180.2° from front light.	30-15-47.120N 088-30-46.642W	Iso W 6s	55		KRW on skeleton tower on piles.	
7372	- D RANGE REAR LIGHT PASSING LIGHT	30-15-45.746N 088-30-46.654W	Fl W 4s	14	4	On same structure as Bayou Casotte Channel D Rear Light.	
7375	- LIGHT 1 170 feet outside channel limit.	30-17-44.034N 088-30-50.241W	Fl G 2.5s	17	3	SG on pile.	Ra ref.
7380	- LIGHT 2 160 feet outside channel limit.	30-17-43.958N 088-30-42.481W	Fl R 2.5s	17	3	TR on pile.	Ra ref.
7385	- LIGHT 3 150 feet outside channel limit.	30-18-13.316N 088-30-49.907W	Fl G 4s	17	4	SG on pile.	Ra ref.
7390	- LIGHT 4 160 feet outside channel limit	30-18-13.254N 088-30-42.413W	Fl R 4s	17	3	TR on pile.	Ra ref.
7395	- PIPELINE LIGHT A	30-18-38.400N 088-30-54.210W	Fl Y 2.5s	15		On pile.	Private aid.
7400	- PIPELINE LIGHT B	30-18-43.700N 088-30-37.500W	Fl Y 2.5s			On pile.	Private aid.
7405	- LIGHT 5 140 feet outside channel limit.	30-18-43.832N 088-30-49.667W	Fl G 4s	17	4	SG on pile.	Ra ref.
7410	- LIGHT 6 150 feet outside channel limit.	30-18-43.786N 088-30-42.312W	Fl R 4s	17	3	TR on pile.	Ra ref.
7412	GULF LNG LIGHT 2	30-19-08.012N 088-30-34.354W	Fl R 6s	10		TR on pile.	Private aid.
7412.01	GULF LNG LIGHT 4	30-19-14.499N 088-30-25.095W	Fl R 6s	10		TR on pile.	Private aid.
7415	- LIGHT 7 140 feet outside channel limit.	30-19-11.858N 088-30-49.618W	Fl G 2.5s	17	3	SG on pile.	Ra ref.
7420	- LIGHT 8 150 feet outside channel limit.	30-19-11.877N 088-30-42.225W	Fl R 2.5s	17	3	TR on pile.	Ra ref.
7425	- LIGHT 10 130 feet outside channel limit.	30-19-25.808N 088-30-42.488W	Q R	17	3	TR on pile.	Ra ref.
7427	- LIGHT 10A 110 feet outside channel limit.	30-19-47.638N 088-30-39.738W	Fl R 6s	17	4	TR on pile.	
7430	- LIGHT 11 125 feet outside channel limit.	30-19-39.405N 088-30-49.147W	Q G	17	3	SG on pile.	Ra ref.
7432	- LIGHT 11A	30-19-58.697N 088-30-54.048W	Fl G 6s	17	4	SG on pile.	Ra ref.

(1) No.	(2) Name and Location	(3) Position	(4) Characteristic	(5) Height	(6) Range	(7) Structure	(8) Remarks
			MISSISSIPPI - Eighth District				
	PASCAGOULA HARBOR (Chart 11375)						
	Bayou Casotte Channel						
7433	- LIGHT 11B	30-20-04.696N 088-30-52.426W	Fl G 6s	17	4	SG on pile.	Ra ref.
7435	- B RANGE FRONT LIGHT	30-21-08.140N 088-30-22.085W	Q W	25		KRW on skeleton tower on piles.	Visible 2° each side of rangeline.
7440	- B RANGE REAR LIGHT 892 yards, 013.3° from front light.	30-21-33.315N 088-30-15.235W	Iso W 6s	38		KRW on skeleton tower on piles.	Visible 2° each side of rangeline.
7442	BAYOU CASOTTE LIGHT 12	30-21-08.665N 088-30-25.194W	Fl R 2.5s	17	3	TR on pile.	Ra ref.
7445	CHEVRON DOCK LIGHT S Marks end of dock.	30-19-51.000N 088-30-39.000W	Fl R 2.5s	22		On dolphins.	Private aid.
7450	STANDARD OIL DOCK LIGHTS (2)	30-20-07.200N 088-30-34.100W	Fl R 2.5s	19		On mooring dolphin.	Private aid.
7460	CHEVRON NO. 4 DOCK LIGHTS (2)	30-20-11.000N 088-30-33.000W	Fl R 2.5s	21		On dolphins at end of dock.	Private aid.
7465	- C RANGE FRONT LIGHT	30-19-19.713N 088-30-51.889W	Q W	25		KWR on tower.	Visible all around; higher intensity beam on rangeline.
7470	- C RANGE REAR LIGHT 833 yards, 193.3° from front light.	30-18-55.637N 088-30-58.440W	Iso W 6s	36		KWR on tower.	Visible all around; higher intensity on rangeline.
7475	BAYOU CHICO JETTY LIGHT	30-20-15.900N 088-31-33.000W	Fl R 2.5s	15		On pile.	Private aid.
7477	MISSISSIPPI GULF FISH REEF LIGHT E	30-20-07.080N 088-31-56.040W	Fl Y 4s	17		NY on pile.	Ra ref. Private aid.
7482	MISSISSIPPI GULF FISH REEF LIGHT B	30-17-53.040N 088-35-53.040W	Fl Y 4s	17		NY on pile.	Ra ref. Private aid.
7483	U.S.G.S. ROUND ISLAND MONITORING PLATFORM LIGHT	30-18-49.000N 088-35-00.000W	Fl Y 2.5s	35		On pile.	Private aid.
7485	Pascagoula Bay Channel Daybeacon 2	30-20-02.000N 088-36-03.000W				TR on pile.	Private aid.
7490	Pascagoula Bay Channel Daybeacon 4	30-20-39.000N 088-36-03.000W				TR on pile.	Private aid.
	Round Island						
7493	- BREAKWATER OBSTRUCTION LIGHTS (3)	30-17-29.400N 088-35-18.000W	Fl W 2.5s			NW on pile worded DANGER BREAKWATER	Private aid.
7495	MISSISSIPPI SOUND PIPELINE LIGHT CP-7	30-17-09.600N 088-35-44.770W	Q W	13		On pile.	Private aid.
7500	- NORTH SPIT LIGHT 2	30-19-26.661N 088-36-30.517W	Fl R 4s	17	4	TR on skeleton tower on piles.	Ra ref.
	DOG KEYS PASS TO WAVELAND (Chart 11372)						
	Dog Keys Pass						
7505	- *Lighted Buoy 2*	30-14-42.723N 088-46-56.091W	Fl R 2.5s		3	Red.	
7510	- Buoy 3 Marks shoal.	30-15-18.723N 088-46-28.090W				Green can.	
	Biloxi East Channel						
7512	*Deer Island Breakwater Lighted Danger Buoy*	30-21-15.440N 088-49-59.080W	Fl W 2.5s			White with orange bands WORDED: DANGER.	Private aid.
7512.1	*Deer Island Breakwater Lighted Danger Buoy*	30-21-15.800N 088-50-11.030W	Fl W 2.5s			White with orange bands WORDED: DANGER.	Private aid.
7512.2	*Deer Island Breakwater Lighted Danger Buoy*	30-21-23.420N 088-50-21.780W	Fl W 2.5s			White with orange bands WORDED: DANGER.	Private aid.
7512.3	*Deer Island Breakwater Lighted Danger Buoy*	30-21-25.450N 088-50-35.460W	Fl W 2.5s			White with orange bands WORDED: DANGER.	Private aid.

(1) No.	(2) Name and Location	(3) Position	(4) Characteristic	(5) Height	(6) Range	(7) Structure	(8) Remarks
			MISSISSIPPI - Eighth District				
	DOG KEYS PASS TO WAVELAND (Chart 11372)						
	Biloxi East Channel						
7512.4	*Deer Island Breakwater Lighted Danger Buoy*	30-21-21.830N 088-50-32.500W	Fl W 2.5s			White with orange bands WORDED: DANGER.	Private aid.
7512.5	*Deer Island Breakwater Lighted Danger Buoy*	30-21-28.610N 088-50-21.630W	Fl W 2.5s			White with orange bands WORDED: DANGER.	Private aid.
7512.6	*Deer Island Breakwater Lighted Danger Buoy*	30-21-18.640N 088-50-08.520W	Fl W 2.5s			White with orange bands WORDED: DANGER.	Private aid.
7513	DEER ISLAND BREAKWATER DANGER LIGHT	30-21-14.440N 088-49-57.700W	Fl W 2.5s			NW on pile worded DANGER.	Private aid.
7513.01	DEER ISLAND BREAKWATER DANGER LIGHT	30-21-17.840N 088-50-08.170W	Fl W 2.5s			NW on pile worded DANGER.	Private aid.
7513.02	DEER ISLAND BREAKWATER DANGER LIGHT	30-21-18.120N 088-50-07.940W	Fl W 2.5s			NW on pile worded DANGER.	Private aid.
7513.03	DEER ISLAND BREAKWATER DANGER LIGHT	30-21-21.300N 088-50-16.700W	Fl W 2.5s			NW on pile worded DANGER.	Private aid.
7513.04	DEER ISLAND BREAKWATER DANGER LIGHT	30-21-21.580N 088-50-16.460W	Fl W 2.5s			NW on pile worded DANGER.	Private aid.
7513.05	DEER ISLAND BREAKWATER DANGER LIGHT	30-21-25.150N 088-50-25.060W	Fl W 2.5s			NW on pile worded DANGER.	Private aid.
7513.06	DEER ISLAND BREAKWATER DANGER LIGHT	30-21-25.460N 088-50-24.880W	Fl W 2.5s			NW on pile worded DANGER.	Private aid.
7513.07	DEER ISLAND BREAKWATER DANGER LIGHT	30-21-28.610N 088-50-33.540W	Fl W 2.5s			NW on pile worded DANGER.	Private aid.
	Dog Keys Pass						
7514	Deer Island Wreck Daybeacon DI	30-21-46.224N 088-52-54.618W				NW on pile worded DANGER WRECK.	
7514.1	MISSISSIPPI GULF KEESLER FISH REEF LIGHT	30-21-54.000N 088-53-00.000W	Fl Y 6s			NY on pile.	Private aid.
7514.2	DEER ISLAND WRECK LIGHT WR2	30-21-43.700N 088-52-54.100W	Q R	17	4	TR on pile.	Ra ref.
	Biloxi East Channel						
7515	- Daybeacon 1	30-18-00.468N 088-46-33.971W				SG on pile.	Ra ref.
7520	- LIGHT 2	30-18-00.144N 088-46-29.444W	Fl R 6s	17	4	TR on pile.	Ra ref.
7525	- Daybeacon 3	30-18-32.651N 088-46-33.966W				SG on pile.	Ra ref.
7530	- LIGHT 4	30-18-34.184N 088-46-29.135W	Fl R 4s	17	3	TR on pile.	Ra ref.
7535	- Daybeacon 5	30-19-09.165N 088-46-33.904W				SG on pile.	Ra ref.
7540	- Daybeacon 6	30-19-09.274N 088-46-28.922W				TR on pile.	Ra ref.
7545	- Daybeacon 7	30-19-42.407N 088-46-33.949W				SG on pile.	Ra ref.
7547	- WRECK LIGHT WR7A	30-19-53.409N 088-46-55.530W	Q G	17	3	SG on pile.	Ra ref.
7550	- LIGHT 8	30-19-42.605N 088-46-28.681W	Fl R 2.5s	17	3	TR on pile.	Ra ref.
7552	- Daybeacon 9	30-20-21.475N 088-46-34.393W				SG on pile.	Ra ref.
7555	- LIGHT 10	30-20-20.958N 088-46-28.408W	Q R	17	3	TR on pile.	Ra ref.

(1) No.	(2) Name and Location	(3) Position	(4) Characteristic	(5) Height	(6) Range	(7) Structure	(8) Remarks
			MISSISSIPPI - Eighth District				
	DOG KEYS PASS TO WAVELAND (Chart 11372)						
	Biloxi East Channel						
7560	- Daybeacon 11	30-20-50.794N 088-46-47.888W				SG on pile.	Ra ref.
7565	- Daybeacon 12	30-20-52.234N 088-46-43.691W				TR on pile.	Ra ref.
7567	- Daybeacon 13	30-21-23.266N 088-47-05.465W				SG on pile	Ra ref.
7570	- LIGHT 14	30-21-23.475N 088-47-00.112W	Q R	17	3	TR on pile.	Ra ref.
7585	- Daybeacon 16	30-21-47.698N 088-47-29.892W				TR on pile.	Ra ref.
7590	- Daybeacon 17	30-22-07.977N 088-48-04.168W				SG on pile.	Ra ref.
7595	- LIGHT 18	30-22-11.634N 088-47-59.655W	Fl R 2.5s	17	3	TR on pile.	Ra ref.
7600	- Daybeacon 20	30-22-36.716N 088-48-30.097W				TR on pile.	Ra ref.
7605	- Daybeacon 21	30-22-55.277N 088-49-00.232W				SG on pile.	Ra ref.
7610	- LIGHT 22	30-22-59.146N 088-48-58.538W	Fl R 2.5s	17	3	TR on pile.	Ra ref.
7615	- Daybeacon 24	30-23-23.047N 088-49-28.822W				TR on pile.	Ra ref.
7620	- LIGHT 26	30-23-38.525N 088-49-47.760W	Q R	17	3	TR on pile.	Ra ref.
7625	- Daybeacon 27	30-23-43.037N 088-50-01.448W				SG on pile.	Ra ref.
7630	- LIGHT 29	30-23-48.664N 088-50-12.174W	Fl G 2.5s	17	4	SG on pile.	Ra ref.
7635	- Daybeacon 30	30-23-54.906N 088-50-12.026W				TR on pile.	Ra ref.
7645	- Daybeacon 31	30-23-59.057N 088-50-25.708W				SG on pile.	Ra ref.
	Davis Bayou Channel						
7660	- Daybeacon 4	30-23-26.000N 088-49-03.000W				TR on pile.	Private aid.
7665	- Daybeacon 6	30-23-27.000N 088-48-57.000W				TR on pile.	Private aid.
7670	- Daybeacon 8	30-23-28.000N 088-48-53.000W				TR on pile.	Private aid.
7675	- Daybeacon 10	30-23-29.000N 088-48-49.000W				TR on pile.	Private aid.
7680	- Daybeacon 12	30-23-31.000N 088-48-45.000W				TR on pile.	Private aid.
7685	- Daybeacon 13	30-23-34.000N 088-48-37.000W				SG on pile.	Private aid.
7690	- Daybeacon 14	30-23-33.000N 088-48-38.000W				TR on pile.	Private aid.
7695	- Daybeacon 16	30-23-32.000N 088-48-32.000W				TR on pile.	Private aid.
7700	- Daybeacon 17A	30-23-33.500N 088-48-33.000W				SG on pile.	Private aid.
7705	- Daybeacon 17B	30-23-33.500N 088-48-31.500W				SG on pile, and NW worded DANGER SUBMERGED ROCKS.	Private aid.
7710	- Daybeacon 18	30-23-31.000N 088-48-28.000W				TR on pile.	Private aid.
7715	- Daybeacon 20	30-23-29.000N 088-48-19.000W				TR on pile.	Private aid.
7720	- Daybeacon 22	30-23-28.000N 088-48-11.500W				TR on pile.	Private aid.

(1) No.	(2) Name and Location	(3) Position	(4) Characteristic	(5) Height	(6) Range	(7) Structure	(8) Remarks
			MISSISSIPPI - Eighth District				
	DOG KEYS PASS TO WAVELAND (Chart 11372)						
	Davis Bayou Channel						
7725	- Daybeacon 23	30-23-29.000N 088-48-05.000W				SG on pile.	Private aid.
7730	- Daybeacon 24	30-23-28.000N 088-48-05.000W				TR on pile.	Private aid.
7735	- Daybeacon 26	30-23-27.000N 088-48-00.000W				TR on pile	Private aid.
7740	- Daybeacon 27	30-23-28.000N 088-47-52.000W				SG on pile.	Private aid.
7745	- Daybeacon 28	30-23-27.000N 088-47-52.000W				TR on pile.	Private aid.
7750	- Daybeacon 29	30-23-27.000N 088-47-45.000W				SG on pile.	Private aid.
7755	- Daybeacon 30	30-23-26.000N 088-47-45.000W				TR on pile.	Private aid.
7760	- Daybeacon 32	30-23-23.000N 088-47-40.000W				TR on pile.	Private aid.
7765	- Daybeacon 33	30-23-20.000N 088-47-32.500W				SG on pile.	Private aid.
7770	- Daybeacon 34	30-23-19.000N 088-47-34.000W				TR on pile.	Private aid.
7775	- Daybeacon 36	30-23-15.000N 088-47-29.000W				TR on pile.	Private aid.
7780	OCEAN SPRINGS CHANNEL LIGHT 2	30-23-53.475N 088-49-37.930W	Fl R 2.5s	17	3	TR on dolphin.	
	Biloxi Channel						
7785	BILOXI LIGHT	30-23-42.000N 088-54-06.000W	Oc W 4s	61		White conical tower, black balustrade.	Higher intensity beam to south. Private aid.
7790	- Daybeacon 1	30-21-35.081N 088-54-13.377W				SG on pile.	Ra ref.
7795	- LIGHT 2 100 feet outside channel limit.	30-21-35.677N 088-54-07.512W	Fl R 6s	17	4	TR on pile.	Ra ref.
7800	- LIGHT 4	30-22-07.163N 088-54-06.631W	Fl R 6s	17	4	TR on pile.	Ra ref.
7805	- Daybeacon 5	30-22-37.517N 088-54-10.243W				SG on pile.	Ra ref.
7810	- LIGHT 6	30-22-35.429N 088-54-05.950W	Fl R 4s	17	3	TR on pile.	Ra ref.
7815	- LIGHT 8	30-22-58.852N 088-54-05.696W	Fl R 2.5s	17	3	TR on pile.	Ra ref.
7820	- Daybeacon 9	30-23-14.338N 088-54-07.001W				SG on pile.	Ra ref.
7825	- LIGHT 10	30-23-14.614N 088-54-03.009W	Q R	17	3	TR on pile.	Ra ref.
7830	- LIGHT 12	30-23-21.714N 088-53-56.909W	Fl R 2.5s	17	3	TR on pile.	Ra ref.
7835	- Daybeacon 14	30-23-25.242N 088-53-47.517W				TR on pile.	Ra ref.
7840	- Daybeacon 16	30-23-25.714N 088-53-30.108W				TR on pile.	Ra ref.
7845	BILOXI SMALL CRAFT HARBOR ENTRANCE WEST LIGHT	30-23-26.400N 088-53-02.400W	Fl G 4s	12		SG on bulkhead.	Private aid.
7850	BILOXI SMALL CRAFT HARBOR ENTRANCE EAST LIGHT	30-23-26.400N 088-53-01.200W	Fl R 4s	12		TR on bulkhead.	Private aid.
7855	BILOXI COMMERCIAL DOCKING EAST ENTRANCE LIGHT	30-23-27.000N 088-53-12.000W	Fl R 2.5s	13		TR on bulkhead.	Private aid.
7860	BILOXI COMMERCIAL DOCKING WEST ENTRANCE LIGHT	30-23-27.000N 088-53-13.000W	Fl G 2.5s			SG on bulkhead.	Private aid.

(1) No.	(2) Name and Location	(3) Position	(4) Characteristic	(5) Height	(6) Range	(7) Structure	(8) Remarks
			MISSISSIPPI - Eighth District				
	DOG KEYS PASS TO WAVELAND (Chart 11372)						
	Biloxi Channel						
7865	- LIGHT 18	30-23-24.094N 088-52-58.560W	Fl R 2.5s	17	3	TR on dolphin.	Ra ref.
7870	- Daybeacon 20	30-23-22.315N 088-52-36.606W				TR on pile.	Ra ref.
7875	- LIGHT 21	30-23-23.943N 088-52-14.495W	Q G	17	3	SG on pile.	Ra ref.
7880	- Daybeacon 22	30-23-20.000N 088-52-13.800W				TR on pile.	Ra ref.
7883	GRAND CASINO LIGHT	30-23-24.890N 088-51-56.120W	Fl G 2.5s	7		On barge.	Private aid.
7885	- Daybeacon 24	30-23-17.100N 088-51-50.700W				TR on pile.	Ra ref.
7886	POINT CADET MARINA BREAKWATER LIGHT 1	30-23-18.100N 088-51-40.970W	Q G	12		SG atop breakwater wall.	Private aid.
7886.01	Point Cadet Marina Breakwater Daybeacon 2	30-23-19.610N 088-51-40.970W				TR atop breakwater wall.	Private aid.
7886.02	POINT CADET MARINA BREAKWATER LIGHT 3	30-23-18.120N 088-51-36.130W	Fl G 4s	12		SG atop breakwater wall.	Private aid.
7886.03	Point Cadet Marina Breakwater Daybeacon 4	30-23-18.130N 088-51-31.820W				TR atop breakwater wall.	Private aid.
7886.04	POINT CADET MARINA BREAKWATER LIGHT 5	30-23-18.170N 088-51-26.960W	Fl G 4s	12		SG atop breakwater wall.	Private aid.
7886.05	Point Cadet Marina Breakwater Daybeacon 6	30-23-18.250N 088-51-25.630W				TR atop breakwater wall.	Private aid.
7890	- Daybeacon 26	30-23-15.180N 088-51-34.465W				TR on pile.	Ra ref.
7895	- LIGHT 27	30-23-16.851N 088-51-22.463W	Q G	17	3	SG on dolphin.	Ra ref.
7900	- Daybeacon 28	30-23-12.348N 088-51-08.301W				TR on pile.	Ra ref.
7905	- LIGHT 30	30-23-11.115N 088-50-54.498W	Q R	17	3	TR on pile.	Ra ref.
7910	- Daybeacon 32	30-23-18.754N 088-50-35.280W				TR on pile.	Ra ref.
7915	- LIGHT 34	30-23-24.185N 088-50-21.271W	Fl R 2.5s	17	3	TR on pile.	Ra ref.
7920	- Daybeacon 35	30-23-36.716N 088-49-54.099W				SG on pile.	Ra ref.
	Ott Bayou Channel						
7925	- Daybeacon 1	30-24-24.176N 088-51-01.640W				SG on pile.	Ra ref.
7930	- Daybeacon 3	30-24-14.602N 088-51-23.245W				SG on pile.	Ra ref.
7935	- Daybeacon 5	30-24-11.560N 088-51-26.418W				SG on pile.	Ra ref.
7940	- Daybeacon 7	30-23-54.120N 088-51-29.160W				SG on pile.	Ra ref.
7942	PALACE CASINO MARINA ENTRANCE LIGHT 1	30-23-52.200N 088-51-36.300W	Fl G 4s			SG on pile.	Private aid.
7943	PALACE CASINO MARINA ENTRANCE LIGHT 2	30-23-52.200N 088-51-34.200W	Fl R 2.5s			TR on pile.	Private aid.
	Old Fort Bayou Channel						
7945	- Daybeacon 4	30-25-00.000N 088-51-11.000W				TR on pile.	Private aid.
7950	- Daybeacon 5	30-25-08.000N 088-51-15.000W				SG on pile.	Private aid.
7955	- Daybeacon 6	30-25-09.000N 088-51-13.000W				TR on pile.	Private aid.
7960	- Daybeacon 7	30-25-27.000N 088-51-18.000W				SG on pile.	Private aid.
7965	- Daybeacon 8	30-25-27.000N 088-51-16.000W				TR on pile.	Private aid.

(1) No.	(2) Name and Location	(3) Position	(4) Characteristic	(5) Height	(6) Range	(7) Structure	(8) Remarks
			MISSISSIPPI - Eighth District				
	DOG KEYS PASS TO WAVELAND (Chart 11372)						
	Old Fort Bayou Channel						
7970	- Daybeacon 9	30-25-35.000N 088-51-15.000W				SG on pile.	Private aid.
7975	- Daybeacon 10	30-25-35.000N 088-51-14.000W				TR on pile.	Private aid.
7980	- Daybeacon 12	30-25-38.000N 088-51-07.000W				TR on pile.	Private aid.
7985	- Daybeacon 13	30-25-37.000N 088-51-04.000W				SG on pile	Private aid.
7990	- Daybeacon 14	30-25-37.000N 088-51-01.000W				TR on pile.	Private aid.
7995	- Daybeacon 16	30-25-44.000N 088-50-53.000W				TR on pile.	Private aid.
8000	- Daybeacon 18	30-25-24.000N 088-50-44.000W				TR on pile.	Private aid.
8005	- Daybeacon 20	30-25-20.000N 088-50-41.000W				TR on pile.	Private aid.
8010	- Daybeacon 21	30-25-17.000N 088-50-32.000W				SG on pile.	Private aid.
8015	- Daybeacon 22	30-25-17.000N 088-50-26.000W				TR on pile	Private aid.
8020	- Daybeacon 24	30-25-17.000N 088-50-18.000W				TR on pile.	Private aid.
8025	- Daybeacon 26	30-25-15.000N 088-50-14.000W				TR on pile.	Private aid.
8030	- Daybeacon 28	30-25-10.000N 088-50-09.000W				TR on pile.	Private aid.
8035	- Daybeacon 29	30-25-09.000N 088-50-00.000W				SG on pile.	Private aid.
8040	- Daybeacon 30	30-25-07.000N 088-49-56.000W				TR on pile.	Private aid.
	Back Bay of Biloxi						
8045	- Buoy 2	30-24-42.919N 088-51-08.099W				Red nun.	
8050	- Daybeacon 3	30-24-40.357N 088-51-14.800W				SG on pile.	Ra ref.
8055	- WRECK LIGHT WR3A	30-24-39.723N 088-51-30.315W	Q G	17	3	SG on pile.	Ra ref.
8060	- Daybeacon 4	30-24-44.653N 088-51-43.526W				TR on pile.	Ra ref.
8065	- Daybeacon 5	30-24-40.816N 088-51-43.029W				SG on pile.	Ra ref.
8070	- WRECK LIGHT WR5A	30-24-39.108N 088-52-18.682W	Q G	17	3	SG on pile.	Ra ref.
8075	- Daybeacon 6	30-24-47.736N 088-52-30.012W				TR on pile.	Ra ref.
8080	- LIGHT 7 75 feet outside channel limit.	30-24-42.609N 088-52-31.675W	Oc G 4s	17	3	SG on dolphin.	Ra ref.
8085	- Daybeacon 8	30-24-50.896N 088-52-42.856W				TR on pile.	Ra ref.
8087	BILOXI PORT COMMISSION FISHING DOCK LIGHT	30-24-47.713N 088-52-46.832W	Fl G 2.5s	19		On dolphins.	Private aid.
8090	- Daybeacon 10	30-25-04.209N 088-53-00.908W				TR on pile.	Ra ref.
8095	AMERICAN COMMERCIAL DOLPHIN LIGHTS (4)	30-25-04.000N 088-53-13.000W	Fl G 2.5s	22		On dolphins.	Private aid.
8100	MISSISSIPPI POWER ELECTRICAL TOWER CROSSING LIGHT	30-25-19.000N 088-53-28.000W	Fl G 2.5s			On dolphin.	Private aid.
8105	MISSISSIPPI POWER ELECTRICAL TOWER CROSSING LIGHT	30-25-15.000N 088-53-28.000W	Fl R 2.5s			On dolphin.	Private aid.
8115	- Daybeacon 12	30-25-35.808N 088-54-06.936W				TR on pile.	Ra ref.

(1) No.	(2) Name and Location	(3) Position	(4) Characteristic	(5) Height	(6) Range	(7) Structure	(8) Remarks
			MISSISSIPPI - Eighth District				
	DOG KEYS PASS TO WAVELAND (Chart 11372)						
	Back Bay of Biloxi						
8120	- Daybeacon 14	30-25-32.505N 088-54-47.335W				TR on pile.	Ra ref.
8125	- Daybeacon 16	30-25-22.312N 088-55-21.213W				TR on pile.	Ra ref.
8130	- Daybeacon 18	30-25-03.353N 088-55-54.868W				TR on pile.	Ra ref.
8135	- Daybeacon 19	30-25-12.712N 088-56-48.117W				SG on pile.	Ra ref.
8145	- Daybeacon 20	30-25-18.712N 088-56-54.117W				TR on pile.	Ra ref.
8150	- Daybeacon 22	30-25-14.140N 088-57-34.187W				TR on pile.	Ra ref.
8155	- Daybeacon 23	30-25-10.007N 088-57-56.523W				SG on pile.	Ra ref.
8160	- Daybeacon 24	30-25-06.843N 088-58-13.942W				TR on pile.	Ra ref.
8175	Biloxi River Daybeacon 1	30-25-23.199N 088-58-46.522W				SG on pile.	Ra ref.
	Big Lake						
8180	- Junction Daybeacon	30-24-58.514N 088-58-50.143W				JR on pile.	Ra ref.
8185	- Daybeacon 26	30-24-54.917N 088-59-11.561W				TR on pile.	Ra ref.
8190	- Daybeacon 28	30-24-48.036N 088-59-26.093W				TR on pile.	Ra ref.
8195	- Daybeacon 29	30-24-43.708N 088-59-26.256W				SG on pile.	Ra ref.
8200	- Daybeacon 30	30-24-49.221N 088-59-32.315W				TR on pile.	Ra ref.
8205	- Daybeacon 32	30-24-54.234N 088-59-41.524W				TR on pile.	Ra ref.
8207	- Daybeacon 33	30-24-51.015N 088-59-43.228W				SG on pile.	Ra ref.
8210	- Daybeacon 34	30-24-55.710N 088-59-55.767W				TR on pile.	Ra ref.
8215	- Daybeacon 36	30-24-56.753N 089-00-07.268W				TR on pile.	Ra ref.
8219	U.S.G.S. GULFPORT MONITORING PLATFORM LIGHT	30-19-12.000N 088-58-33.000W	Fl Y 2.5s	37			Maintained by U.S. Geological Survey. Private aid.
8220	MISSISSIPPI POWER NORTH LIGHT	30-25-15.200N 089-00-04.500W	Q W			On platform.	Private aid.
8225	MISSISSIPPI POWER SOUTH LIGHT	30-25-10.900N 089-00-09.100W	Q W			On platform.	Private aid.
8227	WARREN PAVING BARGE DOCK LIGHTS (2)	30-25-24.000N 089-01-30.000W	Fl R 2.5s	20		On dock.	Private aid.
	Bernard Bayou						
8230	- LIGHT 1	30-24-57.404N 089-00-14.591W	Fl G 6s	17	4	SG on pile.	Ra ref.
8235	- LIGHT 2	30-25-07.411N 089-00-24.925W	Q R	17	3	TR on pile.	Ra ref.
8240	- LIGHT 3	30-25-36.709N 089-02-36.130W	Fl G 2.5s	17	3	SG on pile.	Ra ref.
8245	- LIGHT 5	30-25-34.409N 089-03-09.232W	Fl G 4s	17	4	SG on dolphin.	Ra ref.
8250	- LIGHT 9	30-25-27.108N 089-03-58.434W	Q G	17	3	SG on dolphin.	Ra ref.

(1) No.	(2) Name and Location	(3) Position	(4) Characteristic	(5) Height	(6) Range	(7) Structure	(8) Remarks
			MISSISSIPPI - Eighth District				
	DOG KEYS PASS TO WAVELAND (Chart 11372)						
	Bernard Bayou						
8255	- LIGHT 11	30-25-37.255N 089-04-12.877W	Fl G 4s	17	4	SG on dolphin.	Ra ref.
8260	- LIGHT 13	30-25-43.408N 089-04-24.535W	Fl G 2.5s	17	3	SG on pile.	Ra ref.
8277	MISSISSIPPI GULF FISHING REEF LIGHT B	30-15-24.000N 088-54-00.000W	Fl Y 6s	17		NY on pile.	Ra ref. Private aid.
8278	MISSISSISSIPPI GULF FISHING REEF LIGHT C	30-16-00.000N 088-57-42.000W	Fl Y 6s	17		NY on pile.	Ra ref. Private aid.
	Treasure Bay Casino Channel						
8280	- Daybeacon 1	30-22-50.000N 088-57-17.000W				SG on pile.	Private aid.
8285	- Daybeacon 2	30-22-50.000N 088-57-15.000W				TR on pile.	Private aid.
8290	- Daybeacon 3	30-22-57.000N 088-57-17.000W				SG on pile.	Private aid.
8295	- Daybeacon 4	30-22-57.000N 088-57-15.000W				TR on pile.	Private aid.
8300	- Daybeacon 5	30-23-04.000N 088-57-17.000W				SG on pile.	Private aid.
8305	- Daybeacon 6	30-23-04.000N 088-57-15.000W				TR on pile.	Private aid.
8310	- Daybeacon 7	30-23-11.000N 088-57-17.000W				SG on pile.	Private aid.
8315	- Daybeacon 8	30-23-11.000N 088-57-15.000W				TR on pile.	Private aid.
8320	- Daybeacon 9	30-23-18.000N 088-57-17.000W				SG on pile.	Private aid.
8325	- Daybeacon 10	30-23-18.000N 088-57-15.000W				TR on pile.	Private aid.
	Broadwater Beach Hotel Marina Channel						
8345	- Daybeacon 2	30-22-42.000N 088-57-50.820W				TR on pile.	Private aid.
8350	- Daybeacon 3	30-22-51.910N 088-57-50.060W				SG on pile.	Private aid.
8355	- Daybeacon 4	30-23-01.800N 088-57-51.120W				TR on pile.	Private aid.
8360	- Daybeacon 5	30-22-22.210N 088-57-50.520W				SG on pile.	Private aid.
8365	- Daybeacon 6	30-23-11.710N 088-57-50.360W				TR on pile.	Private aid.
8370	- Daybeacon 7	30-23-15.880N 088-57-51.330W				SG on pile.	Private aid.
8375	- LIGHT	30-23-24.000N 088-57-54.000W	Fl W 5s	67		White cylindrical structure.	Private aid.
	MISSISSIPPI SOUND AND APPROACHES (Chart 11373)						
	Gulfport Ship Channel						
8385 340	- *Lighted Whistle Buoy GP*	30-07-09.931N 088-52-39.881W	Mo (A) W		6	Red and white stripes with red spherical topmark.	RACON: C (– • – •).
8390 335	SHIP ISLAND LIGHT	30-12-45.472N 088-57-58.878W	Fl W 6s	82	6	Skeleton tower on concrete block. On same structure as Ship Channel Upper Reach Outbound Range Rear Light.	
8395	- *Lighted Buoy 2* 150 feet outside channel limit.	30-07-10.272N 088-53-49.179W	Fl R 2.5s		3	Red.	
8400	- *Lighted Buoy 3* 150 feet outside channel limit.	30-07-00.973N 088-54-44.357W	Fl G 4s		4	Green.	

(1) No.	(2) Name and Location	(3) Position	(4) Characteristic	(5) Height	(6) Range	(7) Structure	(8) Remarks
			MISSISSIPPI - Eighth District				
	MISSISSIPPI SOUND AND APPROACHES (Chart 11373)						
	Gulfport Ship Channel						
8405	- *Lighted Buoy 4* 150 feet outside channel limit.	30-07-08.408N 088-54-44.618W	Fl R 4s		3	Red.	
8410	- *Lighted Buoy 6* 150 feet outside channel limit.	30-07-06.522N 088-55-39.553W	Q R		3	Red.	
8415	- *Lighted Gong Buoy 7* 150 feet outside channel limit.	30-07-00.463N 088-55-50.316W	Q G		3	Green.	
8420	- *Lighted Buoy 8* 150 feet outside channel limit.	30-07-14.163N 088-55-53.440W	Oc R 4s		4	Red.	
8425	- *Lighted Buoy 9* 150 feet outside channel limit.	30-07-49.555N 088-56-30.876W	Fl G 2.5s		4	Green.	
8430	- *Lighted Buoy 10* 150 feet outside channel limit.	30-07-53.006N 088-56-25.317W	Fl R 2.5s		3	Red.	
8435	- *Lighted Buoy 11* 150 feet outside channel limit.	30-08-28.614N 088-57-02.980W	Fl G 4s		4	Green.	
8440	- *Lighted Buoy 12*	30-08-32.066N 088-56-57.419W	Fl (2)R 5s		3	Red.	
8445	- *Lighted Buoy 13*	30-09-07.619N 088-57-35.577W	Fl G 2.5s		4	Green.	
8450	- *Lighted Buoy 14*	30-09-11.122N 088-57-29.529W	Fl R 2.5s		3	Red.	
	DOG KEYS PASS TO WAVELAND (Chart 11372)						
	Gulfport Ship Channel						
8455	- *Lighted Buoy 15* 150 feet outside channel limit.	30-09-46.725N 088-58-07.207W	Fl G 4s		4	Green.	
8460	- *Lighted Buoy 16* 150 feet outside channel limit.	30-09-50.177N 088-58-01.646W	Fl R 4s		4	Red.	
8465	- *Lighted Buoy 17* 150 feet outside channel limit.	30-10-25.777N 088-58-39.332W	Fl G 6s		4	Green.	
8470	- *Lighted Buoy 18* 150 feet outside channel limit.	30-10-29.229N 088-58-33.769W	Fl R 6s		4	Red.	
8475	- *Lighted Buoy 20* 150 feet outside channel limit.	30-11-08.350N 088-59-05.970W	Q R		4	Red.	
8480	- *Lighted Buoy 21* 150 feet outside channel limit.	30-11-19.696N 088-59-23.653W	Q G		4	Green.	
8485	GULFPORT MIDDLE REACH INBOUND RANGE FRONT LIGHT	30-15-58.579N 089-00-25.895W	Q W	25		KRW on skeleton tower on piles.	Visible all around; higher intensity 2° each side rangeline.
8490	GULFPORT MIDDLE REACH INBOUND RANGE REAR LIGHT 4,400 yards, 348.4º from front light.	30-18-06.372N 089-00-56.035W	Iso W 6s	69		KRW on skeleton tower on piles.	Visible on rangeline only.
8493	GULFPORT MIDDLE REACH CHANNEL INBOUND RANGE REAR PASSING LIGHT	30-18-06.372N 089-00-56.035W	Fl W 4s	20	5	On same structure as Gulfport Ship Channel Middle Reach Inbound Range Rear Light.	
8495	- *Lighted Buoy 22* 150 feet outside channel limit.	30-11-38.708N 088-59-21.199W	Oc R 4s		3	Red.	
8500	- *Lighted Buoy 23* 150 feet outside channel limit.	30-12-12.108N 088-59-36.035W	Fl G 4s		3	Green.	

(1) No.	(2) Name and Location	(3) Position	(4) Characteristic	(5) Height	(6) Range	(7) Structure	(8) Remarks
			MISSISSIPPI - Eighth District				
	DOG KEYS PASS TO WAVELAND (Chart 11372)						
	Gulfport Ship Channel						
8505	- *Lighted Buoy 24*	30-12-13.299N 088-59-29.336W	Fl R 6s		4	Red.	
8506	SHIP ISLAND PASS ENTRANCE RANGE FRONT LIGHT	30-12-09.225N 089-00-00.225W	Q W (NIGHT) Q W (DAY)	39 37		Skeleton tower on piles.	Day: Visible 2° each side of range line. Night: Visible all around; higher intensity 2° each side of range line.
8506.1	SHIP ISLAND PASS ENTRANCE RANGE REAR LIGHT 6000 yards, 324.5° from front light.	30-14-34.189N 089-01-59.511W	Oc W 4s (NIGHT) Oc W 4s (DAY)	117 115		Skeleton tower on piles.	Visible 2° each side of range line.
8506.2	SHIP ISLAND PASS ENTRANCE RANGE REAR PASSING LIGHT	30-14-34.189N 089-01-59.511W	Fl W 4s	43	6	On same structure as Ship Island Pass Range Rear Light.	
8507	- *Lighted Buoy 25*	30-12-56.970N 088-59-46.604W	Fl G 2.5s		4	Green.	
8508	- *Lighted Buoy 26*	30-12-58.161N 088-59-39.905W	Fl R 2.5s		3	Red.	
8510	- LIGHT 27	30-13-21.813N 088-59-52.075W	Fl G 6s	17	4	SG on pile.	Ra ref.
8515	- LIGHT 28	30-13-22.670N 088-59-45.895W	Fl R 4s	17	3	TR on pile.	Ra ref.
8520	- LIGHT 29	30-13-51.295N 088-59-59.023W	Fl G 4s	17	4	SG on pile.	Ra ref.
8525	- LIGHT 30	30-13-52.462N 088-59-52.672W	Fl R 6s	17	4	TR on pile.	Ra ref.
8530	CHEVRON PIPELINE LIGHT A	30-14-02.900N 089-00-08.000W	Fl Y 2.5s	15		On pile.	Private aid.
8535	CHEVRON PIPELINE LIGHT B	30-14-12.600N 088-59-53.500W	Fl Y 2.5s	15		On pile.	Private aid.
8540	- LIGHT 31	30-14-20.777N 089-00-05.971W	Fl G 6s	17	4	SG on pile.	Ra ref.
8545	- LIGHT 32	30-14-21.967N 088-59-59.268W	Fl R 4s	17	3	TR on pile.	Ra ref.
8550	- LIGHT 33	30-14-50.149N 089-00-13.175W	Fl G 4s	17	4	SG on pile.	Ra ref.
8555	- LIGHT 34	30-14-51.449N 089-00-06.217W	Fl R 2.5s	17	3	TR on pile.	Ra ref.
8560	- LIGHT 35	30-15-19.741N 089-00-19.869W	Q G	17	3	SG on pile.	Ra ref.
8562	GULFPORT OBSTRUCTION LIGHT	30-14-03.022N 088-58-59.997W	Q W	35	6	NB on concrete structure.	
8565	GULFPORT UPPER REACH OUTBOUND RANGE FRONT	30-13-50.742N 088-58-53.845W	Q W	35		KRW on pile.	Visible all around; higher intensity on the range line.
8570	GULFPORT UPPER REACH OUTBOUND RANGE REAR 2,727 yards, 143.8° from front light.	30-12-45.414N 088-57-58.731W	Iso W 6s	81		KRW on skeleton tower on concrete pile. On same structure as Ship Island Light.	Visible 2° each side of rangeline.
8575	- LIGHT 36	30-15-34.760N 089-00-16.252W	Q R	17	3	TR on pile.	Ra ref.
8580	- LIGHT 37	30-15-40.645N 089-00-30.306W	Oc G 4s	17	4	SG on pile.	Ra ref.
8585	- LIGHT 39	30-16-04.604N 089-00-50.579W	Fl G 4s	17	4	SG on pile.	Ra ref.
8590	- LIGHT 40	30-16-08.083N 089-00-45.067W	Fl R 4s	17	3	TR on pile.	Ra ref.
8595 32755	- LIGHT 41	30-16-31.500N 089-01-13.828W	Fl G 2.5s	17	3	SG-SY on pile.	Ra ref.

(1) No.	(2) Name and Location	(3) Position	(4) Characteristic	(5) Height	(6) Range	(7) Structure	(8) Remarks
			MISSISSIPPI - Eighth District				
	DOG KEYS PASS TO WAVELAND (Chart 11372)						
	Gulfport Ship Channel						
8600 32750	- LIGHT 42	30-16-31.829N 089-01-05.614W	Iso R 6s	17	4	TR-SY on dolphin.	Ra ref.
8605 32765	- LIGHT 43	30-17-03.596N 089-01-40.858W	Iso G 6s	17	4	SG-TY on dolphin.	Ra ref.
8610 32760	- LIGHT 44	30-17-03.627N 089-01-32.419W	Fl R 2.5s	17	4	TR-TY on pile.	Ra ref.
8615	- LIGHT 45	30-17-24.439N 089-01-58.709W	Fl G 4s	17	4	SG on pile.	Ra ref.
8620	- LIGHT 46	30-17-27.959N 089-01-53.197W	Fl R 4s	17	3	TR on pile.	Ra ref.
8625	- LIGHT 47	30-17-48.676N 089-02-19.259W	Fl G 4s	17	4	SG on pile.	Ra ref.
8630	- LIGHT 48	30-17-52.196N 089-02-13.747W	Fl R 4s	17	3	TR on pile.	Ra ref.
8635	- LIGHT 49	30-18-12.913N 089-02-39.810W	Fl G 4s	17	4	SG on pile.	Ra ref.
8640	- LIGHT 50	30-18-16.433N 089-02-34.298W	Fl R 4s	17	3	TR on pile.	Ra ref.
8645	GULFPORT UPPER REACH INBOUND RANGE FRONT	30-21-12.227N 089-05-07.521W	Q R	35		KRW on skeleton tower on piles.	Visible all around; higher intensity on the range line.
8650	GULFPORT UPPER REACH INBOUND RANGE REAR LIGHT 1,672 yards, 323.7º from front light.	30-21-52.359N 089-05-41.582W	Oc R 4s	81		KRW on skeleton tower on block.	Visible 2° each side of rangeline. Ra ref.
8655	- LIGHT 51	30-18-37.151N 089-03-00.364W	Fl G 4s	17	4	SG on pile.	Ra ref.
8660	- LIGHT 52	30-18-39.567N 089-02-54.095W	Fl R 4s	17	3	TR on pile.	Ra ref.
8670	- LIGHT 53	30-19-00.834N 089-03-20.628W	Fl G 2.5s	17	3	SG on pile.	Ra ref.
8675	- LIGHT 54	30-19-04.852N 089-03-15.556W	Fl R 2.5s	17	3	TR on pile.	Ra ref.
8680	- WRECK LIGHT WR54A 10 feet channelward of wreck of 40 foot fishing vessel.	30-19-21.590N 089-03-18.308W	Q R	17	3	TR on pile.	Ra ref.
8685	- LIGHT 55	30-19-25.215N 089-03-41.160W	Fl G 4s	17	4	SG on pile.	Ra ref.
8690	- LIGHT 56	30-19-29.146N 089-03-35.962W	Fl R 4s	17	3	TR on pile.	Ra ref.
8695	- LIGHT 57	30-19-49.638N 089-04-01.806W	Fl G 6s	17	4	SG on pile.	Ra ref.
8700	- LIGHT 58	30-19-53.383N 089-03-56.519W	Fl R 6s	17	4	TR on pile.	Ra ref.
8705	- LIGHT 59	30-20-14.013N 089-04-22.786W	Fl G 4s	17	4	SG on pile.	Ra ref.
8710	- LIGHT 60	30-20-18.713N 089-04-18.131W	Fl R 4s	17	3	TR on pile.	Ra ref.
8715	- LIGHT 61	30-20-38.338N 089-04-43.148W	Fl G 2.5s	17	4	SG on pile.	Ra ref.
8720	- LIGHT 62	30-20-41.858N 089-04-37.637W	Fl R 2.5s	17	3	TR on pile.	Ra ref.
8725	- LIGHT 63	30-20-54.269N 089-04-56.576W	Q G	17	4	SG on pile.	Ra ref.
8742	PORT AUTHORITY DOLPHIN LIGHT	30-20-51.120N 089-05-12.180W	Fl R 6s			On dolphin.	Private aid.

(1) No.	(2) Name and Location	(3) Position	(4) Characteristic	(5) Height	(6) Range	(7) Structure	(8) Remarks
	GULF COAST (Louisiana) - Eighth District						
	DOG KEYS PASS TO WAVELAND (Chart 11372)						
	Courthouse Road Boat Launch Channel						
8744	- LIGHT 2	30-22-18.000N 089-02-40.000W	Fl R 2.5s	14		TR on pile.	Private aid.
8744.01	- Daybeacon 3	30-22-22.000N 089-02-41.000W				SG on pile.	Private aid.
8744.02	- Daybeacon 4	30-22-25.000N 089-02-40.000W				TR on pile.	Private aid.
8744.03	- Daybeacon 5	30-22-28.000N 089-02-41.000W				SG on pile.	Private aid.
	MISSISSIPPI - Eighth District						
	DOG KEYS PASS TO WAVELAND (Chart 11372)						
	Gulfport Small Boat Harbor						
8745	- Buoy 1	30-20-42.770N 089-04-52.681W				Green can.	
8751	- LIGHT 3 30 feet outside channel limits.	30-20-35.504N 089-05-16.900W	Fl G 2.5s	17	4	SG on pile.	Ra ref.
8755	- Daybeacon 4 30 feet outside channel limit.	30-20-37.887N 089-05-16.951W				TR on pile.	Ra ref.
8760	- LIGHT 5 30 feet outside channel limits.	30-20-47.470N 089-05-40.188W	Q G	17	3	SG on pile.	Ra ref.
8765	- Daybeacon 6 30 feet outside channel limit.	30-20-49.279N 089-05-38.771W				TR on pile.	Ra ref.
8766	- Daybeacon 5A 30 feet outside channel limit.	30-21-02.896N 089-05-52.307W				SG on pile.	Ra ref.
8767	- Buoy 6A	30-21-18.107N 089-06-00.112W				Red nun.	
8769	- LIGHT 7 30 feet outside channel limits.	30-21-18.748N 089-06-03.664W	Fl G 4s	17	4	SG on pile.	Ra ref.
8771	- Buoy 8	30-21-21.648N 089-05-58.436W				Red nun.	
8780	GULFPORT HARBOR LIGHTHOUSE	30-21-22.000N 089-05-12.000W	Fl W 4s	46		On skeleton tower.	Private aid.
	Gulfport Yacht Basin Channel						
8785	- LIGHT 2	30-21-13.046N 089-04-56.040W	Q R	17	4	TR on dolphin.	Ra ref.
8790	- Daybeacon 3	30-21-14.919N 089-04-59.251W				SG on pile.	Ra ref.
8795	- Daybeacon 4	30-21-20.395N 089-05-01.844W				TR on pile.	Ra ref.
8800	- Daybeacon 5 20 feet outside channel limit.	30-21-24.534N 089-05-07.362W				SG on pile.	Ra ref.
8805	- Daybeacon 6	30-21-29.207N 089-05-08.699W				TR on pile.	Ra ref.
8810	- Daybeacon 7	30-21-30.495N 089-05-12.540W				SG on pile.	Ra ref.
8815	- LIGHT 8	30-21-32.412N 089-05-12.234W	Fl R 4s	20	3	TR on dolphin.	Ra ref.
8820	- Daybeacon 9	30-21-33.614N 089-05-15.396W				SG on pile.	Ra ref.
8825	- Daybeacon 10	30-21-35.960N 089-05-15.360W				TR on pile.	
	Mississippi Sound						
8830	- PIPELINE LIGHT CP-5	30-13-39.050N 089-00-45.930W	Q W	13		On pile.	Private aid.
	Long Beach Harbor						
8840	- ENTRANCE LIGHT 1	30-20-25.000N 089-08-22.000W	Fl G 4s	14		SG on pile.	Private aid.

(1) No.	(2) Name and Location	(3) Position	(4) Characteristic	(5) Height	(6) Range	(7) Structure	(8) Remarks
			MISSISSIPPI - Eighth District				
	DOG KEYS PASS TO WAVELAND (Chart 11372)						
	Long Beach Harbor						
8845	- ENTRANCE LIGHT 2	30-20-26.000N 089-08-21.000W	Fl R 4s	14		TR on pile.	Private aid.
8850	- Daybeacon 3	30-20-27.000N 089-08-24.000W				SG on pile.	Private aid.
8855	- Daybeacon 4	30-20-28.000N 089-08-23.000W				TR on pile.	Private aid.
8860	- Daybeacon 5	30-20-29.000N 089-08-26.000W				SG on pile.	Private aid.
8865	- Daybeacon 6	30-20-30.000N 089-08-24.000W				TR on pile.	Private aid.
8870	- Daybeacon 7	30-20-30.000N 089-08-27.000W				SG on pile.	Private aid.
8875	- Daybeacon 8	30-20-31.000N 089-08-28.000W				TR on pile.	Private aid.
8880	- Daybeacon 9	30-20-32.000N 089-08-28.000W				SG on pile.	Private aid.
8885	- Daybeacon 10	30-20-33.000N 089-08-27.000W				TR on pile.	Private aid.
8890	- Daybeacon 11	30-20-32.000N 089-08-29.000W				SG on pile.	Private aid.
8895	- Daybeacon 12	30-20-33.000N 089-08-29.000W				TR on pile.	Private aid.
8900	- Daybeacon 13	30-20-32.000N 089-08-30.000W				SG on pile.	Private aid.
8905	- Daybeacon 14	30-20-33.000N 089-08-31.000W				TR on pile.	Private aid.
	Cat Island Channel						
8915	- Buoy A	30-10-46.719N 089-07-25.133W				Red and white stripes.	
8920	- Buoy B	30-11-24.919N 089-08-33.635W				Red and white stripes.	
8925	- Buoy C	30-12-02.717N 089-09-48.138W				Red and white stripes.	
8930	- Buoy D	30-12-32.717N 089-10-59.141W				Red and white stripes.	
8935	- Buoy E	30-12-16.467N 089-12-32.245W				Red and white stripes.	
8940	- Buoy F	30-11-46.816N 089-13-30.247W				Red and white stripes.	
8945	- West Buoy 2	30-10-55.864N 089-14-49.015W				Red nun.	
8950	- West Buoy 4	30-10-48.715N 089-16-03.652W				Red nun.	
	Mississippi Sound						
	Pass Christian						
8955	- ENTRANCE EAST LIGHT 2	30-18-33.490N 089-14-13.672W	Fl R 6s	17	4	TR on pile.	Ra ref.
8960	- BREAKWATER LIGHT 4	30-18-37.354N 089-14-49.860W	Q R	20	3	TR on skeleton tower.	
8965	- ENTRANCE WEST LIGHT 1	30-18-15.160N 089-15-13.214W	Fl G 6s	17	4	SG on pile.	Ra ref.
8970	- ENTRANCE WEST LIGHT 2A	30-18-27.400N 089-14-59.444W	Fl R 2.5s	17	3	TR on pile.	Ra ref.
	St. Louis Bay						
	Bayou Portage Channel						
8975	- LIGHT 1	30-19-54.072N 089-18-18.089W	Q G	17	3	SG on dolphin.	Ra ref.
8980	- Daybeacon 2	30-20-24.244N 089-17-53.252W				TR on pile.	Ra ref.
8985	- LIGHT 3	30-20-33.053N 089-17-51.575W	Q G	17	3	SG on pile.	Ra ref.
8990	- Daybeacon 4	30-20-31.471N 089-17-41.726W				TR on pile.	Ra ref.

(1) No.	(2) Name and Location	(3) Position	(4) Characteristic	(5) Height	(6) Range	(7) Structure	(8) Remarks
			MISSISSIPPI - Eighth District				
	DOG KEYS PASS TO WAVELAND (Chart 11372)						
	St. Louis Bay						
	Bayou Portage Channel						
8995	- Daybeacon 5	30-20-33.291N 089-17-14.641W				SG on pile.	Ra ref.
9000	- LIGHT 7	30-20-34.158N 089-16-37.623W	Fl G 4s	17	4	SG on dolphin.	Ra ref.
9005	- Daybeacon 9	30-20-33.479N 089-16-13.545W				SG on pile.	Ra ref.
9010	- Buoy 12	30-20-30.120N 089-15-27.870W				Red nun.	
9015	- LIGHT 13	30-20-33.558N 089-15-18.652W	Q G	17	3	SG on dolphin.	Ra ref.
9020	- Buoy 14	30-20-24.790N 089-15-17.620W				Red nun.	
	Wolf River						
9025	- Preferred Channel Daybeacon A	30-20-18.715N 089-18-01.011W				JG on pile.	Ra ref.
9030	- LIGHT 3	30-20-51.735N 089-18-01.420W	Fl G 4s	17	4	SG on dolphin.	Ra ref.
9035	- LIGHT 5	30-21-16.293N 089-17-46.402W	Q G	17	3	SG on pile.	Ra ref.
	St. Louis Bay						
9037	NOAA BAY WAVELAND TIDE MONITORING PLATFORM LIGHT	30-19-34.510N 089-19-33.390W	Fl Y 2.5s	30		On platform.	Private aid.
9040	DUPONT DIFFUSER PLATFORM LIGHT 1	30-22-16.100N 089-19-05.200W	Fl W 4s	18		NW on protective structure worded DANGER SUBMERGED PIPE.	Private aid.
	Jourdan River Channel						
9045	- Daybeacon 3	30-20-40.291N 089-19-31.688W				SG on pile.	Ra ref.
9050	- LIGHT 5	30-20-55.784N 089-19-57.118W	Fl G 4s	17	4	SG on pile.	Ra ref.
9055	- Daybeacon 7	30-20-44.704N 089-20-31.669W				SG on pile.	Ra ref.
9060	- Daybeacon 9	30-20-31.803N 089-21-06.407W				SG on pile.	Ra ref.
	Bay Cove Marina to Casino Magic Marina						
9065	- Daybeacon 1	30-20-21.500N 089-21-18.000W				SG on pile.	Private aid.
9070	- Daybeacon 2	30-20-18.000N 089-21-17.500W				TR on pile.	Private aid.
9075	- Daybeacon 3	30-20-14.500N 089-21-17.000W				SG on pile.	Private aid.
	Mississippi Sound						
9076	U.S.G.S. PASS MARIANNE MONITORING PLATFORM LIGHT	30-14-17.000N 089-14-34.000W	Fl Y 2.5s	37			Maintained by U.S. Geological Survey. Private aid.
9077	- WRECK LIGHT WR4	30-15-33.568N 089-14-23.893W	Q R	17	3	TR on pile.	Ra ref.
9078	U.S. GEOLOGICAL SURVEY SCIENTIFIC MONITORING PLATFORM LIGHT (SBP)	30-07-22.100N 089-15-01.000W	Fl Y 2.5s	37		On pipe.	Private aid.
9079	SQUARE HANDKERCHIEF SHOAL LIGHT SH	30-15-49.135N 089-19-37.237W	Fl (2+1)G 6s	17	3	JG on pile.	Ra ref.
9079.05	SQUARE HANDKERCHIEF SHOAL LIGHT 2	30-15-59.779N 089-18-57.174W	Fl R 2.5s	17	4	TR on pile.	Ra ref.
9079.07	MISSISSIPPI GULF FISHING BANKS BREAKWATER LIGHT A	30-16-14.500N 089-18-49.000W	Fl Y 2.5s			NY on pile.	Marks Breakwater. Private aid.

(1) No.	(2) Name and Location	(3) Position	(4) Characteristic	(5) Height	(6) Range	(7) Structure	(8) Remarks
			MISSISSIPPI - Eighth District				
	DOG KEYS PASS TO WAVELAND (Chart 11372)						
	Mississippi Sound						
9080	SQUARE HANDKERCHIEF SHOAL LIGHT 4	30-16-23.374N 089-19-58.440W	Fl R 4s	17	4	TR on pile.	Ra ref.
9082	HANCOCK COUNTY BOAT RAMP LIGHT 1	30-18-05.000N 089-19-40.000W	Fl G 2.5s	12			Private aid.
9083	HANCOCK COUNTY BOAT RAMP LIGHT 2	30-18-04.000N 089-19-39.000W	Fl R 2.5s				Private aid.
	Mississippi Fishing Reef FR-MS-04						
9085	- Daybeacon A	30-17-30.400N 089-20-12.500W				NY on pile worded FISHING REEF FR-MS-04.	Private aid.
9090	- Daybeacon B	30-17-16.600N 089-21-00.100W				NY on pile worded FISHING REEF FR-MS-04.	Private aid.
9092	MISSISSIPPI GULF FISH REEF LIGHT F	30-16-55.200N 089-21-50.400W	Fl Y 6s			NY on pile.	Private aid.
9095	- LIGHT C	30-17-12.600N 089-20-36.100W	Fl Y 6s	7		NY on pile worded FISHING REEF FR-MS-04.	Private aid.
9097	GARFIELD LADNER MEMORIAL PIER LIGHT	30-16-50.020N 089-21-53.560W	Fl R 2.5s	10		On pier.	Private aid.
	Mississippi Sound						
9098	MISSISSIPPI DMR BREAKWATER DANGER LIGHTS (7)	30-15-10.140N 089-23-02.220W	Fl W 2.5s	10		NW on pile worded DANGER BREAKWATER.	Private aid.
	WAVELAND TO CATAHOULA BAY (Chart 11367)						
	Bayou Caddy						
9100	- LIGHT 1	30-13-51.905N 089-24-07.210W	Fl G 6s	17	4	SG on dolphin.	Ra ref.
9105	- Daybeacon 2	30-14-03.172N 089-24-22.440W				TR on pile.	Ra ref.
9110	- Daybeacon 3	30-14-09.294N 089-24-41.486W				SG on pile.	Ra ref.
9115	- LIGHT 4	30-14-22.139N 089-25-01.144W	Q R	17	3	TR on dolphin.	Ra ref.
9120	- LIGHT 5	30-14-17.909N 089-25-28.316W	Fl G 2.5s	17	3	SG on pile.	Ra ref.
9122	HANCOCK COUNTY BREALWATER DANGER LIGHT NORTH	30-14-23.100N 089-25-20.210W	Fl W 2.5s			NW on pile.	Private aid.
9122.01	HANCOCK COUNTY BREALWATER DANGER LIGHT SOUTH (10)	30-14-08.480N 089-24-47.230W	Fl W 2.5s			NW on pile.	Private aid.
	LAKE BORGNE AND APPROACHES (Chart 11371)						
	Mississippi Sound						
9124	U.S.G.S. ST. JOE PASS MONIITORING PLATFORM LIGHT	30-11-04.000N 089-25-34.000W	Fl Y 2.5s	37			Maintained by U.S. Geological Survey. Private aid.
			LOUISIANA - Eighth District				
	WAVELAND TO CATAHOULA BAY (Chart 11367)						
	Pearl River Entrance Channel						
9140 33015	- LIGHT 1 30 feet outside channel limit.	30-09-20.881N 089-31-29.549W	Fl G 4s	17	4	SG-TY on pile.	Ra ref.
9145	- Daybeacon 3	30-09-37.207N 089-31-28.963W				SG on pile.	Ra ref.
9150	- Daybeacon 5	30-09-53.016N 089-31-28.291W				SG on pile.	Ra ref.
9155	- Daybeacon 7	30-10-20.482N 089-31-26.070W				SG on pile.	Ra ref.
9157	- LIGHT 7A	30-10-58.271N 089-31-38.960W	Fl G 6s	17	4	SG on platform on piles.	Ra ref.

(1) No.	(2) Name and Location	(3) Position	(4) Characteristic	(5) Height	(6) Range	(7) Structure	(8) Remarks
			LOUISIANA - Eighth District				
	WAVELAND TO CATAHOULA BAY (Chart 11367)						
	Pearl River Entrance Channel						
9160	- LIGHT 8	30-11-00.336N 089-31-28.214W	Fl R 4s	17	3	TR on pile.	Ra ref.
	Little Lake						
9175	- LIGHT 1	30-09-35.806N 089-37-49.344W	Fl G 2.5s	17	4	SG on dolphin.	Ra ref.
9180	- Buoy 2	30-09-30.210N 089-37-40.501W				Red nun.	
9185	- Daybeacon 3	30-09-38.927N 089-37-40.934W				SG on pile.	Ra ref.
9190	- Daybeacon 4	30-09-42.898N 089-37-29.843W				TR on pile.	Ra ref.
9195	- Daybeacon 5	30-09-45.810N 089-37-34.201W				SG on pile.	Ra ref.
9200	- LIGHT 7	30-10-05.810N 089-37-04.400W	Fl G 4s	17	4	SG on pile.	Ra ref.
9205	- Daybeacon 9	30-10-17.748N 089-36-38.661W				SG on pile.	Ra ref.
9210	- LIGHT 10	30-10-14.460N 089-36-35.194W	Fl R 6s	17	4	TR on pile.	Ra ref.
9215	- LIGHT 11	30-10-36.330N 089-36-04.497W	Fl G 2.5s	17	3	SG on dolphin.	Ra ref.
	Little Lake North Pass						
9220	- Daybeacon 2	30-10-41.375N 089-36-02.210W				TR on pile.	Ra ref.
9225	- Daybeacon 3	30-10-39.928N 089-36-24.672W				SG on pile.	Ra ref.
9230	- Daybeacon 5	30-10-42.892N 089-36-38.754W				SG on pile.	Ra ref.
	Little Lake						
9235	- Daybeacon 13	30-10-46.709N 089-35-44.198W				SG on pile.	Ra ref.
9240	- LIGHT 14	30-10-42.606N 089-35-42.481W	Fl R 4s	17	3	TR on pile.	Ra ref.
9245	- LIGHT 15	30-11-01.209N 089-35-08.896W	Fl G 2.5s	17	3	SG on pile.	Ra ref.
9250	- Daybeacon 16	30-10-51.823N 089-35-09.605W				TR on pile.	Ra ref.
9255	- Daybeacon 18	30-10-53.937N 089-34-55.587W				TR on pile.	Ra ref.
9260	- Daybeacon 19	30-11-03.704N 089-34-50.743W				SG on pile.	Ra ref.
			MISSISSIPPI - LOUISIANA - Eighth District				
	WAVELAND TO CATAHOULA BAY (Chart 11367)						
	Pearl River						
9265	- LIGHT 21	30-11-05.189N 089-34-48.589W	Q G	17	3	SG on dolphin.	Ra ref.
9270	- Daybeacon 23	30-11-18.077N 089-35-04.569W				SG on pile.	Ra ref.
9272	- LIGHT 23A	30-11-40.028N 089-35-18.500W	Fl G 6s	17	4	SG on pile.	Ra ref.
9275	- Daybeacon 24	30-11-42.230N 089-35-09.295W				TR on pile.	Ra ref.
9280	- LIGHT 25	30-12-00.525N 089-35-23.254W	Fl G 4s	17	4	SG on pile.	Ra ref.
	Port Bienville						
9285	- JUNCTION LIGHT PB	30-12-25.816N 089-35-34.224W	Fl (2+1)R 6s	17	3	JR on pile.	Ra ref.
9290	- Daybeacon 2	30-12-34.707N 089-35-22.198W				TR on pile.	Ra ref.

(1) No.	(2) Name and Location	(3) Position	(4) Characteristic	(5) Height	(6) Range	(7) Structure	(8) Remarks
	MISSISSIPPI - LOUISIANA - Eighth District						
	WAVELAND TO CATAHOULA BAY (Chart 11367)						
	Pearl River						
	Port Bienville						
9295	- Daybeacon 3	30-12-55.762N 089-35-12.661W				SG on pile.	Ra ref.
	Pearl River						
9305	- LIGHT 30	30-12-43.594N 089-35-45.558W	Fl R 2.5s	17	3	TR on pile.	Ra ref.
9310	- Daybeacon 31	30-12-54.178N 089-36-05.196W				SG on pile.	Ra ref.
9315	- Daybeacon 33	30-13-05.206N 089-36-37.701W				SG on pile.	Ra ref.
9320	- LIGHT 35	30-13-15.022N 089-36-54.228W	Fl G 4s	17	4	SG on pile.	Ra ref.
9325	- Daybeacon 36	30-13-20.296N 089-36-55.260W				TR on pile.	Ra ref.
9330	- Daybeacon 38	30-13-33.756N 089-36-59.139W				TR on pile.	Ra ref.
9335	- Daybeacon 40	30-14-48.790N 089-36-53.514W				TR on pile.	Ra ref.
9340	- Daybeacon 41	30-14-54.766N 089-37-21.372W				SG on pile.	Ra ref.
9345	- LIGHT 43	30-15-27.702N 089-37-59.205W	Fl G 2.5s	17	3	SG on pile.	Ra ref.
9350	- Daybeacon 45	30-15-42.202N 089-37-55.212W				SG on pile.	Ra ref.
9355	- Daybeacon 48	30-15-58.318N 089-37-33.480W				TR on pile.	Ra ref.
9360	- Daybeacon 49	30-16-07.690N 089-37-59.268W				SG on pile.	Ra ref.
9365	- Daybeacon 50	30-16-42.586N 089-37-48.126W				TR on pile.	Ra ref.
9370	- Daybeacon 51	30-17-08.038N 089-38-18.294W				SG on pile.	Ra ref.
9375	- Daybeacon 52	30-17-16.900N 089-38-14.908W				TR on pile.	Ra ref.
9385	- Daybeacon 55	30-17-32.008N 089-38-50.220W				SG on pile.	Ra ref.
9390	- Daybeacon 57	30-18-20.344N 089-38-33.004W				SG on pile.	Ra ref.
9395	- LIGHT 59	30-18-27.874N 089-38-22.380W	Fl G 2.5s	25	3	SG on skeleton tower on piles.	Ra ref.
9400	- Daybeacon 60	30-18-28.066N 089-38-11.094W				TR on pile.	Ra ref.
9405	- Daybeacon 61	30-18-33.169N 089-37-57.699W				SG on pile.	Ra ref.
9410	- LIGHT 62	30-18-53.196N 089-37-33.054W	Fl R 2.5s	17	3	TR on dolphin.	Ra ref.
9415	- Daybeacon 63	30-19-05.734N 089-37-51.144W				SG on pile.	Ra ref.
9420	- Daybeacon 63A	30-19-11.000N 089-37-52.000W				SG on pile.	Ra ref.
9425	- Daybeacon 64	30-19-18.574N 089-37-45.414W				TR on pile.	Ra ref.
9430	- Daybeacon 66	30-19-31.159N 089-37-51.039W				TR on pile.	Ra ref.
9435	- Daybeacon 67	30-19-42.244N 089-37-58.884W				SG on pile.	Ra ref.
9440	- Daybeacon 68	30-20-04.479N 089-37-48.039W				TR on pile.	Ra ref.

(1) No.	(2) Name and Location	(3) Position	(4) Characteristic	(5) Height	(6) Range	(7) Structure	(8) Remarks
	MISSISSIPPI - LOUISIANA - Eighth District						
	WAVELAND TO CATAHOULA BAY (Chart 11367)						
	Pearl River						
9445	- Daybeacon 70	30-20-16.018N 089-37-50.532W				TR on pile.	Ra ref.
9450	- Daybeacon 72	30-20-26.528N 089-37-59.344W				TR on pile.	Ra ref.
9455	- Daybeacon 73	30-20-37.998N 089-38-06.011W				SG on pile.	Ra ref.
	LOUISIANA - Eighth District						
	WAVELAND TO CATAHOULA BAY (Chart 11367)						
	West Pearl River						
	River is marked with numerous unlisted, unlighted buoys which are periodically relocated to meet changing conditions.						
9460	- Buoy 1	30-09-40.710N 089-38-58.204W				Green can.	Ra ref.
9465	- Buoy 2	30-09-42.803N 089-38-53.000W				Red nun.	Ra ref.
9468	LAKE BORGNE LIGHT WR2	30-06-37.127N 089-30-44.506W	Q R	17	3	TR on pile.	
	LAKE BORGNE AND APPROACHES (Chart 11371)						
	Lake Borgne						
9477	NOAA SHELL BEACH TIDE MONITORING PLATFORM LIGHT	29-52-05.240N 089-40-23.510W	Fl Y 2.5s	30		On platform.	Private aid.
	Bayou Yscloskey						
9480	- LIGHT 2	29-52-20.292N 089-40-26.439W	Fl R 6s	17	4	TR on pile.	Ra ref.
9482	- Daybeacon 3	29-52-11.792N 089-40-26.880W				SG on pile.	
9485	- Daybeacon 4	29-52-07.819N 089-40-29.503W				TR on pile.	Ra ref.
	Lake Borgne						
9495	PROCTOR POINT LIGHT	29-56-46.805N 089-42-30.236W	Fl W 6s	17	5	NB on dolphin.	Ra ref.
9500	ALLIGATOR POINT LIGHT	30-01-10.394N 089-43-11.730W	Fl W 2.5s	17	3	NB on dolphin.	Ra ref.
	Bayou Dupre						
9505	- LIGHT 1	29-57-15.974N 089-49-22.122W	Fl G 6s	17	5	SG on dolphin.	Ra Ref.
9510	- Daybeacon 2	29-57-11.332N 089-49-33.277W				TR on pile.	
9515	- Daybeacon 3	29-57-01.671N 089-49-42.459W				SG on pile.	
9520	- Daybeacon 4	29-56-54.345N 089-49-56.357W				TR on pile.	
9525	- Daybeacon 5	29-56-45.903N 089-50-04.295W				SG on piles.	Ra ref.
9530	Mortello Castle Oyster Reef Daybeacons (6)	29-56-33.000N 089-50-05.000W				NW on pile worded DANGER SUBMERGED OYSTER REEF.	Private aid.
	Chef Menteur Pass						
9535	- LIGHT 2	30-02-13.051N 089-45-49.166W	Fl R 4s	17	5	TR on pile.	Ra ref.
9550 33100	- LIGHT 4	30-03-54.220N 089-47-19.230W	Fl R 2.5s	17	4	TR-TY on pile.	Ra ref.
9555 33105	- LIGHT 5	30-03-34.330N 089-47-44.384W	Fl G 2.5s	25	4	SG-SY on pile.	Ra ref.
9562	RIGOLETS BRIDGE APPROACH RANGE FRONT LIGHT	30-09-40.890N 089-38-30.319W	Q W	25		KRW on skeleton tower on piles.	

(1) No.	(2) Name and Location	(3) Position	(4) Characteristic	(5) Height	(6) Range	(7) Structure	(8) Remarks
			LOUISIANA - Eighth District				
	LAKE BORGNE AND APPROACHES (Chart 11371)						
	Chef Menteur Pass						
9563	RIGOLETS BRIDGE APPROACH RANGE REAR LIGHT 1,076 yards, 301.5º from front light.	30-09-57.603N 089-39-01.654W	Iso W 6s	47		KRW on skeleton tower on piles.	Visible 2° each side of rangeline.
	The Rigolets						
9565	- LIGHT 2	30-09-39.710N 089-39-07.405W	Fl R 6s	17	4	TR on dolphin.	Ra ref.
9570	- LIGHT 3	30-10-23.845N 089-41-19.744W	Fl G 4s	17	4	SG on dolphin.	Ra ref.
9575	- LIGHT 4	30-10-00.707N 089-43-00.214W	Fl R 4s	17	3	TR on dolphin.	Ra ref.
9577	*Louisiana State University Oceanographic Lighted Buoy B*	30-10-19.200N 089-43-48.000W	Fl Y 4s			Yellow.	Private aid.
9580	FORT PIKE ENTRANCE LIGHT 1	30-09-52.388N 089-44-09.458W	Fl G 6s	17	4	SG on pile.	Ra ref.
9585	- LIGHT 5	30-10-29.545N 089-44-34.982W	Fl G 4s	17	4	SG on dolphin.	Ra ref.
9590	- LIGHT 6	30-10-37.609N 089-45-16.453W	Fl R 2.5s	17	3	TR on pile.	Ra ref.
	LAKES PONTCHARTRAIN AND MAUREPAS (Chart 11369)						
9595	Lake Pontchartrain Rockpile Inner Daybeacon	30-09-55.033N 089-44-57.261W				NW on pile worded DANGER ROCKS.	
9600	Lake Pontchartrain Rockpile Outer Daybeacon	30-09-52.334N 089-44-56.967W				NW on pile worded DANGER ROCKS.	
9603	Fritchie Marsh Weir Danger Daybeacons (4)	30-13-45.000N 089-44-47.500W				NW on pile worded DANGER DO NOT PROCEED.	Marks weir. Private aid.
	North Shore Channel						
9615	- Daybeacon 3	30-10-51.266N 089-45-38.523W				SG on pile.	Ra ref.
9620	- Daybeacon 5	30-11-06.856N 089-45-53.790W				SG on pile.	
9625	- Daybeacon 7	30-11-24.056N 089-46-14.535W				SG on pile.	
9627	- LIGHT 8	30-11-48.345N 089-46-28.262W	Q R	17	3	TR on pile.	Ra ref.
9630	- Daybeacon 9	30-11-45.175N 089-46-37.646W				SG on pile.	
9635	- Daybeacon 11	30-11-45.461N 089-47-07.056W				SG on pile.	
9640	- Daybeacon 13	30-11-45.587N 089-47-37.598W				SG on pile.	
9645	- Daybeacon 15	30-11-45.492N 089-48-02.424W				SG on pile.	Ra ref.
	Eden Isles Channel						
9660	- Daybeacon 1	30-12-38.000N 089-48-35.000W				SG on dolphin.	Private aid.
9663	- Daybeacon 2	30-12-35.000N 089-48-00.000W				SG on pile.	Private aid.
9665	- Daybeacon 3	30-12-42.000N 089-47-57.000W				SG on pile.	Private aid.
9670	Eden Isle Channel Entrance Daybeacon 4	30-12-40.000N 089-47-56.000W				TR on pile.	Private aid.
	LAKES PONTCHARTRAIN AND MAUREPAS (Chart 11369)						
9715	IRISH BAYOU LIGHT 1	30-08-29.676N 089-51-31.734W	Fl G 6s	17	4	SG on pile.	Ra ref.
	North Shore Beach						
9720	- Daybeacon 1	30-13-06.000N 089-49-48.000W				SG on pile.	Private aid.
9725	- Daybeacon 2	30-13-06.000N 089-49-45.000W				TR on pile.	Private aid.

(1) No.	(2) Name and Location	(3) Position	(4) Characteristic	(5) Height	(6) Range	(7) Structure	(8) Remarks
			LOUISIANA - Eighth District				
	LAKES PONTCHARTRAIN AND MAUREPAS (Chart 11369)						
	North Shore Beach						
9730	- Daybeacon 3	30-13-12.000N 089-49-48.000W				SG on pile.	Private aid.
9735	- Daybeacon 4	30-13-12.000N 089-49-45.000W				TR on pile.	Private aid.
	Bayou Bonfouca Channel						
9740	- LEADING LIGHT	30-14-59.073N 089-51-57.694W	Iso W 6s	17	6	NB on polphin.	Visible all around; higher intensity down channel.
9745	- LIGHT 2	30-13-06.258N 089-51-57.956W	Fl R 4s	17	4	TR on polphin.	
9750	- Daybeacon 3	30-13-30.167N 089-52-04.100W				SG on pile.	
9755	- Daybeacon 4	30-14-00.706N 089-51-56.239W				TR on pile.	
9760	- Daybeacon 5	30-14-24.699N 089-52-04.782W				SG on pile.	
9770	- Daybeacon 6	30-14-38.705N 089-51-56.239W				TR on pile.	
9780	- Daybeacon 8	30-14-49.668N 089-51-56.122W				TR on pile.	
9785	- Daybeacon 10	30-14-55.287N 089-51-55.764W				TR on pile.	
9790	Southern Railway East Lake Pontchartrain Mooring Buoy	30-12-00.000N 089-50-00.000W				White with blue band.	Private aid.
	LAKES PONTCHARTRAIN AND MAUREPAS (Chart 11369)						
9810	LAKE PONCHATRAIN TIE IN PLATFORM LIGHT	30-09-06.560N 089-53-47.050W	Q R	14		On concrete platform.	Private aid.
	Lincoln Beach						
9853.1	- Daybeacon	30-04-26.521N 089-57-13.749W				NW on pile worded DANGER SPOIL AREA.	Private aid.
9853.2	- Danger Daybeacon East Breakwater (2)	30-04-21.420N 089-57-03.240W				NW on pile worded DANGER ROCK JETTY.	Private aid.
9853.4	- Danger Daybeacon West Breakwater (2)	30-04-12.200N 089-57-19.760W				NW on pile worded DANGER ROCK JETTY.	Private aid.
	Lacombe Bayou						
9855	- ENTRANCE LIGHT 2	30-15-04.477N 089-57-05.690W	Fl R 4s	17	4	TR on dolphin.	
9857	- Entrance Daybeacon 4	30-15-18.976N 089-57-00.980W				TR on pile.	Ra ref.
9860	- LIGHT 5	30-15-35.699N 089-56-56.878W	Fl G 2.5s	17	4	SG on pile.	Ra ref.
	South Shore Harbor Marina						
9865	- Safe Water Mark	30-02-58.000N 090-01-10.000W				MR on pile.	Private aid.
9865.01	- Daybeacon 1	30-02-47.000N 090-00-53.000W				SG on pile.	Private aid.
9865.02	- Daybeacon 2	30-02-44.000N 090-00-56.000W				TR on pile.	Private aid.
9865.03	- Daybeacon 3	30-02-43.000N 090-00-49.000W				SG on pile.	Private aid.
9865.04	- Daybeacon 4	30-02-39.000N 090-00-50.000W				TR on pile.	Private aid.
9865.05	- Daybeacon 5	30-02-39.000N 090-00-44.000W				SG on pile.	Private aid.
9865.06	- Daybeacon 6	30-02-36.000N 090-00-47.000W				TR on pile.	Private aid.
9865.07	- Daybeacon 7	30-02-35.000N 090-00-39.000W				SG on pile.	Private aid.
9865.08	- Daybeacon 8	30-02-33.000N 090-00-43.000W				TR on pile.	Private aid.

(1) No.	(2) Name and Location	(3) Position	(4) Characteristic	(5) Height	(6) Range	(7) Structure	(8) Remarks
			LOUISIANA - Eighth District				
LAKES PONTCHARTRAIN AND MAUREPAS (Chart 11369)							
South Shore Harbor Marina							
9865.09	- Daybeacon 9	30-02-28.000N 090-00-35.000W				SG on pile.	Private aid.
9865.11	- Daybeacon 10	30-02-32.000N 090-00-44.000W				TR on pile.	Private aid.
9865.12	- Daybeacon 11	30-02-23.000N 090-00-43.000W				SG on pile.	Private aid.
9865.13	- Daybeacon 13	30-02-30.000N 090-00-46.000W				SG on pile.	Private aid.
LAKES PONTCHARTRAIN AND MAUREPAS (Chart 11369)							
9935	LAKEFRONT AIRPORT APPROACH LIGHTS (4)	30-03-36.000N 090-01-48.000W	Q W	15			Private aid.
9937	UNO SURVEY LIGHT B	30-09-52.000N 090-04-55.000W	Fl Y 4s	10		On pile.	Private aid.
9992	NEW CANAL LIGHT	30-01-37.760N 090-06-47.550W	Fl (2)W 5s	15		On skeleton pole.	Private aid.
New Canal							
9995	- WEST JETTY LIGHT 2	30-01-42.174N 090-06-45.630W	Fl R 4s	25	5	TR on pile.	
Bayou Castine							
10006	- LIGHT 1	30-20-50.460N 090-03-47.508W	Fl G 4s	17	4	SG on pile.	
10010	- LIGHT 2	30-20-49.064N 090-03-45.729W	Fl R 4s	17	4	TR on pile.	
Mariners Village Marina							
10020	- Daybeacon 1	30-21-42.000N 090-05-26.000W				SG on pile.	Private aid.
10025	- LIGHT 2	30-21-43.000N 090-05-24.000W	Fl W 2.5s			TR on dolphin.	Private aid.
10030	- Daybeacon 3	30-21-44.000N 090-05-26.000W				SG on pile.	Private aid.
10035	- Daybeacon 4	30-25-45.000N 090-05-24.000W				TR on pile.	Private aid.
10040	- Daybeacon 5	30-21-46.000N 090-05-26.000W				SG on pile.	Private aid.
10045	- Daybeacon 6	30-21-48.000N 090-05-24.000W				TR on pile.	Private aid.
Lake Pontchartrain							
10050	- SLAB STORAGE EAST LIGHTS (2)	30-21-39.365N 090-05-38.447W	Q W	20		On concrete slab.	Private aid.
10055	- SLAB STORAGE WEST LIGHTS (2)	30-21-32.870N 090-05-41.727W	Q W			On concrete slab.	Private aid.
Lake Pontchartrain Causeway Cut No.1							
10060	- LIGHT 1	30-14-32.200N 090-05-53.300W	Fl G 4s	15		SG on pile.	Private aid.
10065	- LIGHT 2	30-15-11.600N 090-05-46.100W	Fl R 4s	15		TR on pile.	Private aid.
10070	- LIGHT 3	30-14-46.100N 090-06-20.700W	Fl G 4s	15		SG on pile.	Private aid.
10075	- LIGHT 4	30-15-05.900N 090-06-17.300W	Fl R 4s	15		TR on pile.	Private aid.
10080	- LIGHT 5	30-14-54.100N 090-07-21.600W	Fl G 4s	15		SG on pile.	Private aid.
10085	- LIGHT 6	30-15-13.900N 090-07-18.200W	Fl R 4s	15		TR on pile.	Private aid.
10090	- LIGHT 7	30-14-48.400N 090-07-52.800W	Fl G 4s	15		SG on pile.	Private aid.
10095	- LIGHT 8	30-15-28.100N 090-07-46.000W	Fl R 4s	15		TR on pile.	Private aid.
Lake Pontchartrain Causeway Cut No. 2							
10100	- LIGHT 1	30-07-38.300N 090-07-05.600W	Fl G 4s	15		SG on pile.	Private aid.
10105	- LIGHT 2	30-08-17.600N 090-06-58.800W	Fl R 4s	15		TR on pile.	Private aid.

(1) No.	(2) Name and Location	(3) Position	(4) Characteristic	(5) Height	(6) Range	(7) Structure	(8) Remarks
			LOUISIANA - Eighth District				
	LAKES PONTCHARTRAIN AND MAUREPAS (Chart 11369)						
	Lake Pontchartrain Causeway Cut No. 2						
10110	- LIGHT 3	30-07-51.800N 090-07-33.800W	Fl G 4s	15		SG on pile.	Private aid.
10115	- LIGHT 4	30-08-11.300N 090-07-30.000W	Fl R 4s	15		TR on pile.	Private aid.
10120	- LIGHT 5	30-07-59.700N 090-08-34.300W	Fl G 4s	15		SG on pile.	Private aid.
10125	- LIGHT 6	30-08-19.600N 090-08-30.900W	Fl R 4s	15		TR on pile.	Private aid.
10130	- LIGHT 7	30-07-53.800N 090-09-05.600W	Fl G 4s	15		SG on pile.	Private aid.
10135	- LIGHT 8	30-08-33.100N 090-08-58.700W	Fl R 4s	15		TR on pile.	Private aid.
	Tchefuncta River						
10140	- RANGE FRONT LIGHT	30-22-42.549N 090-10-10.155W	Q W	25		KRW on skeleton tower.	Visible all around; higher intensity on rangeline.
10145	- RANGE REAR LIGHT 141 yards, 015º from front light.	30-22-46.635N 090-10-08.871W	Iso W 6s	49		White conical tower.	Visible all around; higher intensity on rangeline.
10150	- LIGHT 2	30-22-03.334N 090-10-21.792W	Fl R 4s	17	4	TR on pile.	
10155	- Daybeacon 4	30-22-19.094N 090-10-16.467W				TR on pile.	
10160	- Daybeacon 6	30-22-37.738N 090-10-10.032W				TR on pile.	
10165	- Daybeacon 8	30-22-36.161N 090-09-50.892W				TR on pile.	
10170	- Daybeacon 10	30-22-36.047N 090-09-39.664W				TR on pile.	
	Port Louis Channel						
10175	PORT LOUIS ENTRANCE CHANNEL LIGHT 1	30-22-29.000N 090-12-20.000W	Fl G 2.5s			SG on pile.	Private aid.
10180	PORT LOUIS ENTRANCE CHANNEL LIGHT 2	30-22-29.480N 090-12-18.980W	Fl R 2.5s			TR on pile.	Private aid.
10185	PORT LOUIS ENTRANCE CHANNEL TOWER LIGHTS	30-22-33.860N 090-12-21.750W	Mo (A) W			MR on pile.	LIGHTS FLASH IN UNISON. Private aid.
10190	- Daybeacon 3	30-22-38.240N 090-12-24.510W				SG on pile.	Private aid.
10195	- Daybeacon 4	30-22-38.720N 090-12-23.070W				TR on pile.	Private aid.
10200	- Daybeacon 5	30-22-47.480N 090-12-28.610W				SG on pile.	Private aid.
10205	- Daybeacon 6	30-22-47.960N 090-12-27.160W				TR on pile.	Private aid.
10210	- Daybeacon 7	30-22-56.720N 090-12-32.700W				SG on pile.	Private aid.
10215	- Daybeacon 8	30-22-57.200N 090-12-31.260W				TR on pile.	Private aid.
10220	- LIGHT 9	30-23-05.170N 090-12-36.320W	Fl G 2.5s			SG on pile.	Private aid.
10225	- LIGHT 10	30-23-05.440N 090-12-34.810W	Fl R 2.5s			TR on pile.	Private aid.
10230	- Daybeacon 11	30-23-13.570N 090-12-36.390W				SG on pile.	Private aid.
10235	- Daybeacon 12	30-23-13.550N 090-12-34.850W				TR on pile.	Private aid.
	Lake Pontchartrain						
10240	NEW ORLEANS VOR PLATFORM LIGHTS (9)	30-01-54.000N 090-10-30.000W	F R	17		On square platform.	Private aid.
	Koch Gateway Pipeline						
10250	- LIGHT A1	30-04-39.100N 090-17-34.200W	Fl Y 2.5s	15			Private aid.
10255	- LIGHT B1	30-05-57.000N 090-16-33.000W	Fl Y 2.5s	17			Private aid.

(1) No.	(2) Name and Location	(3) Position	(4) Characteristic	(5) Height	(6) Range	(7) Structure	(8) Remarks
			LOUISIANA - Eighth District				
LAKES PONTCHARTRAIN AND MAUREPAS (Chart 11369)							
Lake Pontchartrain							
Koch Gateway Pipeline							
10260	- LIGHT C	30-06-39.000N 090-16-03.000W	Fl Y 2.5s	17			Private aid.
10265	- LIGHT C1	30-07-14.000N 090-15-23.000W	Fl Y 2.5s	15			Private aid.
10270	- LIGHT D	30-07-57.000N 090-14-56.000W	Fl Y 2.5s	17			Private aid.
10275	- LIGHT D1	30-08-36.000N 090-14-10.000W	Fl R 4s	17			Private aid.
10280	- LIGHT E	30-09-25.600N 090-13-38.000W	Fl Y 2.5s	17			Private aid.
Lake Pontchartrain							
10281	UNO SURVEY LIGHT A	30-01-56.016N 090-11-43.941W	Fl Y 4s	10		On pile.	Maintained by U.N.O. Private aid.
Koch Gateway Pipeline							
10285	- LIGHT E1	30-10-04.800N 090-12-53.700W	Fl Y 2.5s	17			Private aid.
10290	- LIGHT F	30-10-52.000N 090-12-23.000W	Fl Y 2.5s	18			Private aid.
10295	- LIGHT F1	30-11-30.000N 090-11-43.000W	Fl Y 2.5s	17			Private aid.
10300	- LIGHT G	30-12-17.500N 090-11-16.700W	Fl Y 2.5s	18			Private aid.
10310	- LIGHT H	30-13-41.000N 090-10-15.000W	Fl Y 2.5s	17			Private aid.
10315	- LIGHT I1	30-15-41.000N 090-08-28.000W	Fl Y 2.5s	17			Private aid.
10320	- LIGHT J	30-16-22.000N 090-08-02.000W	Fl Y 2.5s	17			Private aid.
10325	- LIGHT J1	30-16-56.500N 090-07-22.100W	Fl Y 2.5s	15			Private aid.
10330	- LIGHT K	30-17-37.000N 090-06-54.000W	Fl Y 2.5s	18			Private aid.
10335	- LIGHT K1	30-18-12.300N 090-06-12.900W	Fl Y 2.5s	15			Private aid.
10340	- LIGHT L	30-18-52.000N 090-05-41.000W	Fl Y 2.5s	17			Private aid.
10345	- LIGHT L1	30-19-14.000N 090-05-10.000W	Fl Y 2.5s	15			Private aid.
10350	- LIGHT M	30-19-39.000N 090-04-52.000W	Fl Y 2.5s	18			Private aid.
10355	- LIGHT M1	30-20-05.000N 090-04-00.000W	Fl Y 2.5s	15			Private aid.
Lake Pontchartrain							
10360	- POWER LINE LIGHTS (45)	30-04-54.000N 090-24-06.000W	Q W	11		On power line structure.	Private aid.
10362	ENTERGY TOWER LIGHTS (2)	30-02-38.700N 090-14-12.700W				Steel dolphins.	MARKS ELEVATED CLEARANCE FOR FOR ELECTRICAL TRANSMISSION POWER LINES. Private aid.
10363	ENTERGY TOWER LIGHTS (2)	30-02-00.000N 090-14-00.000W	Fl G 2.5s			Steel dolphin.	MARKS ELEVATED CLEARANCE FOR ELECTRICAL TRANSMISSION POWER LINE. Private aid.
10365	- NORTHWEST POWER LINE LIGHTS (12)	30-22-59.000N 090-11-51.000W	Q W			On power line structures.	Private aid.
10367	LUMCON ENVIROMENTAL MONITORING STATION LIGHT	30-18-52.680N 090-16-49.860W	Fl Y 2.5s			On platform.	Private aid.
Tangipahoa River							
10370	- LIGHT 2	30-19-41.684N 090-15-39.545W	Fl R 4s	17	4	TR on dolphin.	

(1) No.	(2) Name and Location	(3) Position	(4) Characteristic	(5) Height	(6) Range	(7) Structure	(8) Remarks
			LOUISIANA - Eighth District				
	LAKES PONTCHARTRAIN AND MAUREPAS (Chart 11369)						
	Lake Pontchartrain						
	Tangipahoa River						
10375	- Daybeacon 4	30-19-58.056N 090-16-03.117W				TR on pile.	
10380	- Daybeacon 6	30-20-07.682N 090-16-16.288W				TR on pile.	
10385	- LIGHT 8	30-20-12.352N 090-16-26.817W	Fl R 4s	17	4	TR on dolphin.	
	Pass Manchac South Channel						
10405	- LIGHT 1	30-16-29.318N 090-18-43.112W	Fl G 4s	17	4	SG on pile.	
10412	- Daybeacon 3	30-16-50.921N 090-18-32.533W				SG on pile.	Ra ref.
10417	- Daybeacon 5	30-17-12.176N 090-18-22.280W				SG on pile.	Ra ref.
10422	- LIGHT 7	30-17-32.968N 090-18-11.542W	Fl G 2.5s	17	4	SG on pile.	
	LAKES PONTCHARTRAIN AND MAUREPAS (Chart 11369)						
10426	Williams Land Company Danger Daybeacon South	30-19-52.000N 090-24-42.000W				NW on pile.	Worded: DANGER BARRICADE AHEAD. Private aid.
10427	*Williams Land Company Danger Lightd Buoy*	30-19-53.000N 090-24-43.000W				White with Orange Bands and Open Face Diamond.	Marks Barricade on Private Canal. Private aid.
10428	Williams Land Company Danger Daybeacon North	30-20-07.000N 090-24-45.000W				NW on pile.	Worded: Danger barricade Ahead. Private aid.
	Lake Maurepas						
10430	- Daybeacon 2	30-17-26.407N 090-25-04.118W				TR on pile.	
10435	- Daybeacon 4	30-17-39.537N 090-25-21.826W				TR on pile.	
10440	- LIGHT 6	30-17-41.866N 090-26-01.204W	Fl R 4s	17	4	TR on dolphin.	
10445	TICKFAW RIVER LIGHT 1	30-20-29.736N 090-28-30.447W	Fl G 4s	17	4	SG on dolphin.	
10446	*Tickfaw River Lighted Buoy 3*	30-20-43.260N 090-28-24.078W	Q G		4	Green.	
10447	Tickfaw River Buoy 5	30-20-48.600N 090-28-26.750W				Green can.	
10448	*Blind River Lighted Buoy 2*	30-12-25.970N 090-34-48.480W	Fl R 4s		3	Red.	
10448.01	*Blind River Lighted Buoy 4*	30-12-30.100N 090-35-22.980W	Q R		3	Red.	
	Amite River						
10455	- LIGHT 1	30-17-49.888N 090-33-28.614W	Fl G 4s	25	4	SG on skeleton tower.	
10460	Scana Petroleum Cut Daybeacon 1	30-13-01.000N 090-34-05.000W				SG on pile.	Private aid.
10465	SCANA PETROLEUM CUT LIGHT 2	30-13-02.000N 090-34-05.000W	Fl R 4s	14		TR on pile.	Private aid.
	LAKE BORGNE AND APPROACHES (Chart 11371)						
10485	CAL-KY PIPELINE LIGHT CP-4B	30-07-58.430N 089-05-02.000W	Fl Y 2.5s	13		Pile.	Private aid.
	CHANDELEUR AND BRETON SOUNDS (Chart 11363)						
	Chandeleur Sound						
10500	CAL-KY PIPELINE LIGHT CP55	30-02-55.000N 089-06-34.000W	Fl Y 2.5s	15		Pile.	Private aid.
10505	CAL-KY PIPELINE LIGHT CP4A	29-58-41.000N 089-07-51.000W	Fl Y 2.5s	13		Pile.	Private aid.
10510	CAL-KY PIPELINE LIGHT CP4	29-54-11.000N 089-09-16.000W	Fl Y 2.5s	10			Private aid.
10520	MORGAN HARBOR PASS LIGHT 2	29-48-50.000N 089-16-24.000W	Q W	12		TR on dolphin.	Private aid.

(1) No.	(2) Name and Location	(3) Position	(4) Characteristic	(5) Height	(6) Range	(7) Structure	(8) Remarks
			LOUISIANA - Eighth District				
	CHANDELEUR AND BRETON SOUNDS (Chart 11363)						
	Chandeleur Sound						
10525	CAL-KY PIPELINE LIGHT CP3A	29-44-43.000N 089-13-02.680W	Fl Y 2.5s	13		Concrete pile.	Private aid.
	Mississippi River - Gulf Outlet						
10685	- PIPELINE LIGHT 25A (B-1)	29-31-21.870N 089-10-07.370W	Q G	22		SG on piles.	Private aid.
10690	- PIPELINE LIGHT 26 (B-2)	29-31-29.520N 089-09-58.400W	Q R	22		TR on piles.	Private aid.
10695	- PIPELINE LIGHT 27 (C-1)	29-31-27.356N 089-10-16.710W	Q G	20		Pile structure.	Private aid.
10700	- PIPELINE LIGHT 28 (C-2)	29-31-34.574N 089-10-10.263W	Q R	20		Pile structure.	Private aid.
10795	- LIGHT 53	29-37-59.246N 089-19-34.170W	Fl G 4s	17	4	SG on dolphin.	
10815	- LIGHT 57	29-39-07.904N 089-21-12.922W	Fl G 4s	17	4	SG on dolphin.	
	MISSISSIPPI RIVER - Venice to New Orleans (Chart 11364)						
	Mississippi River - Gulf Outlet						
10825	- Jetty Cut Daybeacon 1	29-39-24.293N 089-22-01.653W				SG on pile.	
10830	- Jetty Cut Daybeacon 2	29-39-19.823N 089-21-56.030W				TR on pile.	Ra ref.
10835	- Jetty Cut Daybeacon 3	29-39-31.998N 089-21-51.905W				SG on pile.	
10840	- Jetty Cut Daybeacon 4	29-39-30.355N 089-21-49.833W				TR on pile.	Ra ref.
10860	- LIGHT 62 150 feet outside channel limit.	29-40-40.343N 089-23-08.122W	Q R	17	4	TR on pile.	Ra ref.
10880	- LIGHT 68	29-42-25.506N 089-25-40.908W	Fl R 4s	17	4	TR on pile.	
10980	- LIGHT 95	29-50-24.215N 089-37-25.870W	Q G	17	4	SG on pile.	
10985	- LIGHT 96	29-50-31.663N 089-37-22.681W	Q R	17	4	TR on pile.	Ra ref.
10990	- LIGHT 97	29-50-46.853N 089-38-45.054W	Fl G 2.5s	17	4	SG on pile.	Ra ref.
10995	- LIGHT 98	29-50-56.236N 089-38-43.094W	Fl R 2.5s	17	4	TR on dolphin.	
11000	- LIGHT 101	29-51-23.773N 089-40-49.564W	Fl G 2.5s	17	4	SG on pile.	
11005	- LIGHT 102	29-51-30.734N 089-40-47.636W	Fl R 2.5s	17	4	TR on skeleton tower on piles.	
11010	- LIGHT 103 150 feet outside channel limit.	29-51-53.129N 089-42-32.923W	Q G	17	4	SG on skeleton tower on piles.	
11015	- LIGHT 104	29-52-00.273N 089-42-29.292W	Q R	17	3	TR on skeleton tower on piles.	
11020	- LIGHT 105	29-52-29.230N 089-43-45.561W	Fl G 2.5s	17	4	SG on pile.	
11025	- LIGHT 106	29-52-35.962N 089-43-41.991W	Fl R 2.5s	17	4	TR on dolphin.	
11030	- LIGHT 107 150 feet outside channel limit.	29-53-04.747N 089-44-56.293W	Fl G 4s	30	4	SG on skeleton tower on piles.	
11035	- LIGHT 108	29-53-11.157N 089-44-51.208W	Fl R 4s	17	4	TR on pile.	Ra ref.
11040	- LIGHT 111	29-54-10.764N 089-47-03.828W	Fl G 2.5s	17	4	SG on pile.	
11045	- LIGHT 112	29-54-17.806N 089-47-00.522W	Fl R 2.5s	30	4	TR on skeleton tower on piles.	
11050	- LIGHT 113	29-54-58.217N 089-48-36.675W	Q G	30	4	SG on skeleton tower on piles.	
11055	- LIGHT 114	29-55-04.240N 089-48-31.143W	Q R	30	4	TR on skeleton tower on piles.	

(1) No.	(2) Name and Location	(3) Position	(4) Characteristic	(5) Height	(6) Range	(7) Structure	(8) Remarks
			LOUISIANA - Eighth District				
	MISSISSIPPI RIVER - Venice to New Orleans (Chart 11364)						
	Mississippi River - Gulf Outlet						
11060	- LIGHT 117 150 feet outside channel limit.	29-56-29.738N 089-50-30.742W	Fl G 2.5s	17	4	SG on pile.	
11065	- LIGHT 118	29-56-35.730N 089-50-24.228W	Fl R 2.5s	17	3	TR on pile.	
11070	- LIGHT 119	29-57-18.910N 089-51-32.620W	Fl G 6s	17	4	SG on pile.	
11075	- LIGHT 120	29-57-24.421N 089-51-24.638W	Fl R 6s	17	4	TR on pile.	
11080	- LIGHT 121	29-58-23.727N 089-52-51.233W	Fl G 4s	17	4	SG on dolphin.	Ra ref.
11085	- LIGHT 122	29-58-29.298N 089-52-45.762W	Fl R 4s	30	4	TR on skeleton tower on piles.	
11090	- LIGHT 123	29-59-07.710N 089-53-47.520W	Fl G 6s	17	4	SG on pile.	
11095	- PIPELINE LIGHT 123A	29-59-20.000N 089-54-04.000W	Fl Y 2.5s	15		NW on pile.	Private aid.
11100	- LIGHT 124	29-59-13.518N 089-53-40.164W	Fl R 6s	17	4	TR on pile.	
11105	- PIPELINE LIGHT 124A	29-59-27.000N 089-53-57.000W	Fl Y 2.5s	15		NW on pile.	Private aid.
11110	- LIGHT 125	30-00-02.312N 089-54-53.514W	Fl G 4s	17	4	SG on dolphin.	
11115	- LIGHT 126 150 feet outside channel limit.	30-00-04.256N 089-54-42.754W	Fl R 4s	30	4	TR on skeleton tower on piles.	
11120	- LIGHT 127 105 feet outside channel limit.	30-00-19.272N 089-55-23.766W	Fl G 2.5s	17	4	SG on dolphin.	
11125	- LIGHT 128	30-00-18.317N 089-55-01.961W	Fl R 2.5s	17	4	TR on dolphin.	
	WAVELAND TO CATAHOULA BAY (Chart 11367)						
	Mississippi River - Gulf Outlet						
11130 33120	- JUNCTION LIGHT MRGO	30-00-27.566N 089-55-18.004W	Fl (2+1)R 6s	30	4	JR-SY on skeleton tower on piles.	
11135 33125	- LIGHT 129	30-00-19.410N 089-55-53.972W	Fl G 4s	17	4	SG-SY on pile.	
11140 33130	MICHOUD DOCK LIGHTS (2)	30-00-24.000N 089-56-03.000W	Fl R 2.5s	6			Private aid.
11145 33135	GRANT STREET DISCHARGE LIGHT	30-00-14.000N 089-56-59.000W	Fl R 2.5s	10		On dolphin.	Private aid.
11150 33140	- LIGHT 130 150 feet outside channel limit.	30-00-10.430N 089-57-18.217W	Fl R 2.5s	20	4	TR-TY on skeleton tower on piles.	
11152 33142	AMID STATION DISCHARGE LIGHTS (2)	29-59-52.000N 090-00-35.000W	Fl R 2.5s			On dolphins.	Private aid.
	CHANDELEUR AND BRETON SOUNDS (Chart 11363)						
	Breton Sound						
11500	CALIFORNIA BAY PIPELINE LIGHT CP3	29-36-40.000N 089-19-08.000W	Q W	10			Private aid.
	MISSISSIPPI RIVER - Venice to New Orleans (Chart 11364)						
	Breton Sound						
11505	CALIFORNIA BAY PIPELINE LIGHT CP2	29-29-31.000N 089-26-14.000W	Q W	10			Private aid.
11510	CALIFORNIA BAY PIPELINE LIGHT CP1	29-25-11.000N 089-29-48.000W	Q R	10			Private aid.
	Quarantine Bay Channel						
11515	- LIGHT 2	29-25-02.000N 089-28-27.000W	Fl R 4s			TR on pile.	Private aid.
11520	- LIGHT 3	29-25-02.000N 089-28-27.000W	Fl G 4s			SG on pile.	Private aid.
11525	- LIGHT 4	29-25-03.000N 089-28-28.000W	Fl R 4s	17		TR on pile.	Private aid.

(1) No.	(2) Name and Location	(3) Position	(4) Characteristic	(5) Height	(6) Range	(7) Structure	(8) Remarks
			LOUISIANA - Eighth District				
	MISSISSIPPI RIVER - Venice to New Orleans (Chart 11364)						
	Breton Sound						
	Quarantine Bay Channel						
11530	- LIGHT 5	29-24-54.000N 089-28-30.000W	Fl G 4s			SG on pile.	Private aid.
11535	- LIGHT 6	29-25-03.000N 089-28-48.000W	Fl R 4s	17		TR on pile.	Private aid.
11540	- LIGHT 8	29-25-03.000N 089-28-52.000W	Fl R 4s			TR on pile.	Private aid.
11545	- LIGHT 9	29-24-57.000N 089-29-11.000W	Fl G 4s	17		SG on pile.	Private aid.
11550	- LIGHT 10	29-25-02.000N 089-29-12.000W	Fl R 4s	17		TR on pile.	Private aid.
11555	- LIGHT 12	29-25-02.000N 089-29-15.000W	Fl R 4s	17		TR on pile.	Private aid.
11560	- LIGHT 14	29-24-54.000N 089-29-18.000W	Fl R 4s			TR on pile.	Private aid.
11565	- LIGHT 16	29-24-38.000N 089-29-43.000W	Fl R 4s	7		TR on pile.	Private aid.
11570	- LIGHT 18	29-24-25.000N 089-30-09.000W	Fl R 4s	17		TR on pile.	Private aid.
11580	- LIGHT 20	29-24-19.000N 089-30-21.000W	Fl R 4s	17		TR on pile.	Private aid.
11585	- LIGHT 22	29-24-12.000N 089-30-30.000W	Fl R 4s	17		TR on pile.	Private aid.
11590	- LIGHT 24	29-24-11.000N 089-30-45.000W	Fl R 4s	17		TR on pile.	Private aid.
11595	- LIGHT 30	29-23-49.000N 089-31-07.000W	Fl R 4s	17		TR on pile.	Private aid.
11605	- LIGHT 34	29-23-35.000N 089-31-14.000W	Fl R 4s	17		TR on pile.	Private aid.
11610	- LIGHT 36	29-23-34.000N 089-31-14.000W	Fl R 4s	17		TR on pile.	Private aid.
11615	- LIGHT 38	29-23-32.000N 089-31-16.000W	Fl R 4s	17		TR on pile.	Private aid.
11620	- LIGHT 40	29-23-00.000N 089-31-24.000W	Fl R 4s			TR on pile.	Private aid.
11625	- LIGHT 42	29-23-16.000N 089-31-28.000W	Fl R 4s	17		TR on pile.	Private aid.
11630	QUARANTINE BAY NORTH CHANNEL LIGHT 2	29-25-44.000N 089-30-58.000W	Fl R 4s	17		TR on pile.	Private aid.
	Fucich Bayou Entrance Channel						
11965	- Daybeacon 2	29-27-33.000N 089-31-04.000W				TR on dolphin.	Private aid.
11970	- Daybeacon 4	29-27-51.347N 089-31-30.922W				TR on dolphin.	Private aid.
11990	- Daybeacon 6	29-29-08.730N 089-32-45.859W				TR on dolphin.	Private aid.
12000	- Daybeacon 7	29-29-50.723N 089-34-02.577W				SG on dolphin.	Private aid.
12005	- Daybeacon 8	29-29-53.192N 089-35-05.065W				TR on dolphin.	Private aid.
12010	- Daybeacon 10	29-29-55.650N 089-36-07.526W				TR on dolphin.	Private aid.
12015	- Daybeacon 12	29-30-09.070N 089-36-51.370W				TR on dolphin.	Private aid.
12030	- Daybeacon 14	29-30-13.830N 089-38-46.910W				TR on dolphin.	Private aid.
	Breton Sound						
12035	TELEGRAPH POINT LIGHT	29-29-42.000N 089-30-12.000W	Fl W 3s	20		On dolphin.	Private aid.
	Black Bay Channel						
12040	- LIGHT 1	29-33-06.000N 089-30-18.000W	Fl W 4s	10		SG on piles.	Private aid.
12043	- LIGHT 2	29-33-37.500N 089-30-36.500W	Fl R 4s			TR on pile.	Private aid.

(1) No.	(2) Name and Location	(3) Position	(4) Characteristic	(5) Height	(6) Range	(7) Structure	(8) Remarks
			LOUISIANA - Eighth District				
	MISSISSIPPI RIVER - Venice to New Orleans (Chart 11364)						
	Breton Sound						
	Black Bay Channel						
12045	- LIGHT 3	29-33-36.500N 089-30-42.100W	Fl G 4s			SG on pile.	Private aid.
12050	- LIGHT 4	29-33-51.800N 089-30-51.000W	Fl R 4s			TR on pile.	Private aid.
12055	- LIGHT 5	29-33-50.300N 089-30-53.900W	Fl G 4s			SG on pile.	Private aid.
12060	- LIGHT 6	29-34-03.700N 089-30-59.100W	Fl R 4s			TR on pile.	Private aid.
12065	- LIGHT 7	29-34-03.800N 089-34-02.700W	Fl G 4s			SG on pile.	Private aid.
12070	- LIGHT 9	29-34-31.000N 089-31-00.300W	Fl G 4s			SG on pile.	Private aid.
12075	- LIGHT 11	29-34-47.100N 089-31-03.500W	Fl G 4s			SG on pile.	Private aid.
12080	- LIGHT 13	29-34-56.900N 089-31-09.300W	Fl G 4s			SG on pile.	Private aid.
12085	- LIGHT 15	29-34-58.100N 089-31-23.400W	Fl G 4s			SG on pile.	Private aid.
12087	HELIS STONE ISLAND REMEDIATION PROJECT DANGER LIGHTS (3)	29-34-49.290N 089-31-56.640W	Fl W 2.5s	15		NW on pile.	Worded: DANGER ROCKS. Private aid.
12090	- LIGHT 17	29-35-00.600N 089-31-57.800W	Fl G 4s			SG on pile.	Private aid.
12095	- LIGHT 19	29-35-00.600N 089-31-57.800W	Fl G 4s			SG on pile.	Private aid.
12100	- LIGHT 21	29-35-01.800N 089-32-12.300W	Fl G 4s			SG on pile.	Private aid.
12105	- LIGHT 23	29-35-06.600N 089-32-29.300W	Fl G 4s			SG on pile.	Private aid.
	Exxon West Black Bay Channel						
12120	- Daybeacon 1	29-35-03.300N 089-33-06.000W				SG on pile.	Private aid.
12125	- Daybeacon 3	29-35-00.000N 089-33-10.900W				SG on pile.	Private aid.
12130	- Daybeacon 5	29-34-57.500N 089-33-15.500W				SG on pile.	Private aid.
12135	- Daybeacon 7	29-34-54.600N 089-33-20.100W				SG on pile.	Private aid.
12140	- Daybeacon 9	29-34-52.400N 089-33-25.100W				SG on pile.	Private aid.
12145	- Daybeacon 11	29-34-50.600N 089-33-30.000W				SG on pile.	Private aid.
12150	- Daybeacon 13	29-34-48.000N 089-33-00.600W				SG on pile.	Private aid.
12155	- Daybeacon 15	29-34-48.704N 089-33-41.202W				SG on pile.	Private aid.
12160	- Daybeacon 17	29-34-49.166N 089-33-46.840W				SG on pile.	Private aid.
12165	- Daybeacon 19	29-34-49.628N 089-33-52.478W				SG on pile.	Private aid.
12175	- Daybeacon 23	29-34-50.684N 089-33-57.978W				SG on pile.	Private aid.
12180	- Daybeacon 25	29-34-52.180N 089-34-03.377W				SG on pile.	Private aid.
12185	- Daybeacon 27	29-34-57.036N 089-34-13.147W				SG on pile.	Private aid.
12190	- Daybeacon 29	29-35-48.301N 089-35-46.532W				SG on pile.	Private aid.
12195	- Daybeacon 31	29-35-02.535N 089-34-22.565W				SG on pile.	Private aid.
12200	- Daybeacon 33	29-35-05.285N 089-34-27.274W				SG on pile.	Private aid.
12205	- Daybeacon 35	29-35-08.034N 089-34-31.983W				SG on pile.	Private aid.

(1) No.	(2) Name and Location	(3) Position	(4) Characteristic	(5) Height	(6) Range	(7) Structure	(8) Remarks
			LOUISIANA - Eighth District				
	MISSISSIPPI RIVER - Venice to New Orleans (Chart 11364)						
	Breton Sound						
	Exxon West Black Bay Channel						
12210	- Daybeacon 37	29-35-10.784N 089-34-36.692W				SG on pile.	Private aid.
12215	- Daybeacon 39	29-35-13.533N 089-34-41.401W				SG on pile.	Private aid.
12220	- Daybeacon 41	29-35-16.283N 089-34-46.111W				SG on pile.	Private aid.
12225	- Daybeacon 43	29-35-19.032N 089-34-50.820W				SG on pile.	Private aid.
12230	- Daybeacon 45	29-35-21.781N 089-34-55.529W				SG on pile.	Private aid.
12235	- Daybeacon 47	29-35-24.531N 089-35-00.239W				SG on pile.	Private aid.
12240	- Daybeacon 49	29-35-27.280N 089-35-04.948W				SG on pile.	Private aid.
12245	- Daybeacon 51	29-35-30.029N 089-35-09.658W				SG on pile.	Private aid.
12250	- Daybeacon 53	29-35-32.778N 089-35-14.368W				SG on pile	Private aid.
12255	- Daybeacon 55	29-35-34.925N 089-35-19.113W				SG on pile.	Private aid.
12260	- Daybeacon 57	29-35-37.338N 089-35-24.059W				SG on pile.	Private aid.
12265	- Daybeacon 59	29-35-39.750N 089-35-29.004W				SG on pile.	Private aid.
12270	- Daybeacon 61	29-35-42.163N 089-35-33.949W				SG on pile.	Private aid.
12275	- Daybeacon 63	29-35-44.575N 089-35-38.895W				SG on pile.	Private aid.
12280	- Daybeacon 65	29-35-46.988N 089-35-43.840W				SG on pile.	Private aid.
12285	- Daybeacon 67	29-35-48.301N 089-35-46.532W				SG on pile.	Private aid.
12290	- Daybeacon 69	29-35-48.262N 089-35-52.196W				SG on pile.	Private aid.
12295	- Daybeacon 71	29-35-48.223N 089-35-57.859W				SG on pile.	Private aid.
12300	- Daybeacon 73	29-35-48.184N 089-36-03.522W				SG on pile.	Private aid.
12305	- Daybeacon 75	29-35-48.145N 089-36-09.186W				SG on pile.	Private aid.
12310	- Daybeacon 77	29-35-48.100N 089-36-15.688W				SG on pile.	Private aid.
12315	WEST BLACK BAY CHANNEL LIGHT 78A	29-35-07.800N 089-33-02.100W	Fl W 4s			On dolphin.	Private aid.
12317	U.S. GEOLOGICAL SURVEY SCIENTIFIC MONITORING PLATFORM LIGHT (PP)	29-35-08.700N 089-36-21.500W	Fl Y 2.5s	37		On pipe.	Private aid.
	Bayou Terre Aux Boeufs						
12320	- LIGHT 2	29-37-13.261N 089-29-11.695W	Q R	17	4	TR on pile.	Ra ref.
12325	- Daybeacon 3	29-37-07.446N 089-29-14.842W				SG on pile.	Ra ref.
12330	- Daybeacon 5	29-37-25.866N 089-30-53.997W				SG on pile.	
12335	- LIGHT 6	29-38-03.372N 089-32-25.433W	Fl R 4s	17	3	TR on pile.	Ra ref.
12340	- LIGHT 7	29-39-31.058N 089-33-50.453W	Fl G 2.5s	17	3	SG on pile.	Ra ref.
	CHANDELEUR AND BRETON SOUNDS (Chart 11363)						
	Breton Sound Channel						
12353	- Buoy 1	29-33-48.469N 089-14-01.810W				Green can.	Ra ref.

(1) No.	(2) Name and Location	(3) Position	(4) Characteristic	(5) Height	(6) Range	(7) Structure	(8) Remarks
			LOUISIANA - Eighth District				
	CHANDELEUR AND BRETON SOUNDS (Chart 11363)						
	Breton Sound Channel						
12353.1	- LIGHT 2	29-33-54.480N 089-14-11.473W	Oc R 4s	17	4	TR on pile.	
12353.2	- LIGHT 3	29-32-55.125N 089-14-31.653W	Fl G 6s	17	4	SG on pile.	
12353.3	- LIGHT 5	29-32-00.762N 089-14-59.090W	Fl G 4s	17	4	SG on pile.	
12353.4	- LIGHT 6	29-32-05.053N 089-15-05.045W	Fl R 4s	17	3	TR on pile.	
12353.5	- LIGHT 7	29-31-08.250N 089-15-26.033W	Fl G 2.5s	17	3	SG on pile.	Ra ref.
12353.6	- Daybeacon 8	29-31-10.592N 089-15-32.391W				TR on pile.	
12353.7	- LIGHT 9	29-30-15.152N 089-15-52.790W	Fl G 4s	17	4	SG on pile.	
12353.8	- LIGHT 10	29-30-18.608N 089-15-58.468W	Fl R 2.5s	17	3	TR on pile.	
12353.9	- *Lighted Buoy 11*	29-29-21.845N 089-16-20.364W	Fl G 6s		4	Green.	
12354	- *Lighted Buoy 13*	29-28-28.329N 089-16-47.561W	Fl G 4s		4	Green.	
12354.1	- Buoy 14	29-28-30.879N 089-16-53.758W				Red nun.	
12354.2	- *Lighted Buoy 15*	29-27-35.224N 089-17-14.379W	Fl G 2.5s		3	Green.	
12354.3	- *Lighted Buoy 17*	29-26-41.932N 089-17-41.227W	Fl G 4s		4	Green.	
12354.4	- Buoy 18	29-26-44.481N 089-17-48.029W				Red nun.	
12354.5	- *Lighted Buoy 19*	29-25-48.579N 089-18-08.842W	Fl G 6s		4	Green.	
12354.6	- *Lighted Buoy 21*	29-25-06.511N 089-18-33.588W	Fl G 2.5s		3	Green.	
	Baptiste Collette Bayou						
12355	- LIGHT 1 50 feet outside channel limit.	29-24-16.678N 089-18-28.712W	Fl G 2.5s	17	4	SG on dolphin.	Ra ref.
12360	- LIGHT 2	29-24-16.396N 089-18-33.977W	Fl R 2.5s	17	4	TR on dolphin.	Ra ref.
12365	- LIGHT 3 50 feet outside channel limit.	29-23-57.272N 089-18-26.050W	Fl G 6s	17	4	SG on pile.	Ra ref.
12370	- Daybeacon 4	29-23-45.291N 089-18-30.128W				TR on pile.	Ra ref.
12375	- LIGHT 5 50 feet outside channel limit.	29-23-35.551N 089-18-23.415W	Fl G 4s	17	4	SG on pile.	Ra ref.
12380	- LIGHT 6 50 feet outside channel limit.	29-23-21.693N 089-18-26.012W	Fl R 6s	17	4	TR on pile.	Ra ref.
12385	- LIGHT 7	29-23-03.054N 089-18-18.071W	Fl G 6s	17	4	SG on pile.	Ra ref.
12390	- Daybeacon 8 50 feet outside channel limit.	29-23-03.551N 089-18-23.878W				TR on pile.	Ra ref.
12395	- LIGHT 9 50 feet outside channel limit.	29-22-42.382N 089-18-14.943W	Fl G 4s	17	4	SG on dolphin.	
12400	- LIGHT 10	29-22-41.990N 089-18-20.161W	Fl R 4s	17	3	TR on pile.	
12405	- Daybeacon 11 45 feet outside channel limit.	29-22-29.423N 089-18-13.204W				SG on pile.	Ra ref.
12410	- Daybeacon 12 45 feet outside channel limit.	29-22-22.728N 089-18-16.806W				TR on pile.	Ra ref.

(1) No.	(2) Name and Location	(3) Position	(4) Characteristic	(5) Height	(6) Range	(7) Structure	(8) Remarks
			LOUISIANA - Eighth District				
	CHANDELEUR AND BRETON SOUNDS (Chart 11363)						
	Baptiste Collette Bayou						
12415	- LIGHT 13 45 feet outside channel limit.	29-22-04.324N 089-18-08.878W	Fl G 2.5s	17	3	SG on pile.	Ra ref.
12420	- LIGHT 14 45 feet outside channel limit.	29-22-03.413N 089-18-13.846W	Fl R 2.5s	17	3	TR on pile.	Ra ref.
12425	- Daybeacon 15 50 feet outside channel limit.	29-21-44.929N 089-18-05.740W				SG on pile.	
12430	- Daybeacon 16 50 feet outside channel limit.	29-21-45.702N 089-18-10.966W				TR on pile.	Ra ref.
12435	- LIGHT 17 50 feet outside channel limit.	29-21-34.978N 089-18-03.657W	Fl G 2.5s	17	3	SG on pile.	Ra ref.
12440	- LIGHT 18 50 feet outside channel limit.	29-21-35.141N 089-18-09.267W	Fl R 2.5s	17	3	TR on pile.	
12445	- Daybeacon 19 50 feet outside channel limit.	29-19-14.752N 089-18-55.033W				SG on pile.	
12447	- Daybeacon 20 50 feet outside channel limit.	29-18-51.143N 089-19-11.742W				TR on pile.	
12448	EMELINE PASS WRECK LIGHT WR2	29-18-13.702N 089-18-28.446W	Q R	17	3	TR on pile.	Ra ref.
	MISSISSIPPI RIVER DELTA (Chart 11361)						
	Baptiste Collette Bayou						
12450	- Daybeacon 21	29-18-04.910N 089-19-34.303W				SG on pile.	Ra ref.
12452	- Daybeacon 22 50 feet outside channel limit.	29-18-07.504N 089-19-41.785W				TR on pile.	Ra ref.
12455	- LIGHT 23	29-17-55.264N 089-19-47.203W	Q G	17	3	SG on pile.	Ra ref.
12460	- LIGHT 25	29-17-34.902N 089-20-49.441W	Fl G 2.5s	17	3	SG on pile.	
12475	MAIN PASS LOADING DOCK LIGHT	29-15-20.000N 089-14-06.000W	Fl W 2s	12			Private aid.
	Lonesome Bayou						
12480	- LIGHT 2	29-14-24.000N 089-03-43.000W	Q R	15		TR on dolphin.	Private aid.
12485	- Daybeacon 4	29-13-17.000N 089-03-38.000W				TR on pile.	Private aid.
12490	- Daybeacon 6	29-13-11.000N 089-03-33.000W				TR on pile.	Private aid.
12495	- Daybeacon 8	29-13-04.000N 089-03-28.000W				TR on pile.	Private aid.
12500	- Daybeacon 10	29-12-57.000N 089-03-23.000W				TR on pile.	Private aid.
	Pass A Loutre						
12505	SHELL PIPELINE CORPORATION DOCK LIGHT	29-09-06.000N 089-14-06.000W	F W	10		White rectangular daymark.	Private aid.
12515	GARDEN ISLAND BAY 214-160 CHANNEL LIGHT 1	29-06-21.000N 089-11-01.000W	Q G	14		SG on pile.	Private aid.
12520	JOHNSON PASS LIGHT 1	29-05-24.000N 089-09-42.000W	Fl W 2.5s	12		On dolphin.	Private aid.
	Redfish Bay						
	S.L. 11107 Pipeline						
12525	Redfish Bay Sl 11107 Pipeline Daybeacon A	29-05-54.000N 089-05-24.000W				NW on pile.	Private aid.
12530	Redfish Bay Sl 11107 Pipeline Daybeacon B	29-05-54.000N 089-05-30.000W				NW on pile.	Private aid.
12535	Redfish Bay Sl 11107 Pipeline Daybeacon C	29-06-00.000N 089-05-36.000W				NW on pile.	Private aid.

(1) No.	(2) Name and Location	(3) Position	(4) Characteristic	(5) Height	(6) Range	(7) Structure	(8) Remarks
			LOUISIANA - Eighth District				
	MISSISSIPPI RIVER DELTA (Chart 11361)						
	Redfish Bay						
	S.L. 11107 Pipeline						
12540	Redfish Bay Sl 11107 Pipeline Daybeacon D	29-06-00.000N 089-05-42.000W				NW on pile.	Private aid.
	South Pass						
12545 445	- *Lighted Bell Buoy 2*	28-58-43.146N 089-06-31.243W	Fl R 2.5s		4	Red.	
12547	- *Lighted Buoy 3*	28-58-53.282N 089-07-19.159W	Fl G 4s		4	Green.	
12550	- Buoy 3A	28-59-11.655N 089-07-58.813W				Green.	
12555	- LIGHT 4	28-59-22.625N 089-08-11.241W	Q R	20	4	TR on pile.	
12570	- LIGHT 5	28-59-40.299N 089-08-31.002W	Fl G 2.5s	17	4	SG on piles.	Ra ref.
12575 430	**- Light**	29-00-54.826N 089-10-00.171W	Fl (5)W 60s	108	14	Skeleton tower, white below gallery; black above.	
12580	PICAYUNE BAYOU LIGHT 7	29-01-36.825N 089-10-54.173W	Iso G 6s	17	5	SG on pile.	Ra ref.
12585	OYSTERVILLE LIGHT 9	29-03-12.345N 089-12-13.250W	Iso G 6s	17	5	SG on piles.	
12590	TEXACO SOUTH PASS BOAT DOCK LIGHT	29-04-05.000N 089-12-42.000W	Fl G 2.5s	9		On boat dock.	Private aid.
12595	OLD GRAND BAYOU LIGHT 10	29-04-32.314N 089-12-44.845W	Iso R 6s	17	4	TR on pile.	Ra Ref.
12597	SOUTHERN NATURAL GAS SOUTH PASS DOCK A LIGHT	29-05-06.000N 089-13-12.000W	Fl R 4s	8		On boat dock.	Private aid.
12598	SOUTHERN NATURAL GAS SOUTH PASS DOCK B LIGHT	29-04-54.000N 089-13-24.000W	Fl G 4s	8		On boat dock.	Private aid.
12600	UPPER CAVE LIGHT 11	29-06-02.272N 089-14-09.037W	Iso G 6s	17	4	SG on dolphin.	
12602	- LIGHT 11A	29-06-52.118N 089-14-32.032W	Fl G 2.5s	17	4	SG on pile.	
12605	FRANKS CROSSING LIGHT 13	29-07-22.748N 089-14-35.470W	Iso G 6s	17	5	SG on pile.	Ra ref.
12610	DEPOT POINT LIGHT 14	29-07-59.512N 089-14-31.843W	Iso R 6s	17	5	TR on skeleton tower on piles.	
12612	- LIGHT 14A	29-08-24.280N 089-14-47.123W	Iso R 6s	17	5	TR on pile.	
12620	CYPRESS LEADING LIGHT	29-08-01.574N 089-14-47.549W	Iso W 6s	42		KRW on skeleton tower on piles.	Visible 6° either side of 166° to the light..
12625	- LIGHT 15	29-08-28.409N 089-15-00.454W	Iso G 6s	17	4	SG on pile.	Visible from 180° to 360°, Ra ref.
12627	- LIGHT 16	29-09-05.673N 089-14-58.798W	Fl R 2.5s	17	4	TR on pile.	Ra ref.
	Southwest Pass						
12630 460	**- ENTRANCE RACON**	28-50-00.868N 089-27-12.169W				On Texaco platform A.	RACON: T (–).
12635 465	- *Entrance Lighted Whistle Buoy SW*	28-52-39.100N 089-25-55.000W	Mo (A) W		6	Red and white stripes with red spherical topmark.	
12640	- ENTRANCE RANGE FRONT LIGHT	28-54-34.456N 089-25-55.186W	F W	20		KRW on skeleton tower on piles.	Visible 2° each side of rangeline.
12645	- ENTRANCE RANGE REAR LIGHT 383 yards, 000.3° from front light.	28-54-45.823N 089-25-55.114W	F W	65		KRW on skeleton tower on piles.	Visible 2° each side of rangeline.
12650	- *Lighted Buoy 1* 150 feet outside channel limit.	28-53-41.261N 089-26-00.572W	Fl G 2.5s		4	Green.	

(1) No.	(2) Name and Location	(3) Position	(4) Characteristic	(5) Height	(6) Range	(7) Structure	(8) Remarks
			LOUISIANA - Eighth District				
	MISSISSIPPI RIVER DELTA (Chart 11361)						
	Southwest Pass						
12656	- ENTRANCE EAST RANGE FRONT LIGHT	28-54-33.694N 089-25-53.463W	Q R	21		NR on tower on piles.	Visible all around; higher intesity on rangeline.
12657	- ENTRANCE EAST RANGE FRONT PASSING LIGHT	28-54-34.518N 089-25-53.454W	Q W	23	5	On same structure as Southwest Pass Entrance East Range Front Light.	
12661	- ENTRANCE EAST RANGE REAR LIGHT 544 yards, 000.1° from front light.	28-54-49.848N 089-25-53.414W	Iso R 6s	45		NR on tower on piles.	Visible only on the east quarter of SWP Entrance Channel.
12665	- ENTRANCE WEST RANGE FRONT LIGHT	28-54-34.455N 089-25-56.846W	Q G	21		NG on dolphin.	Visible 4° each side of rangeline.
12670	- ENTRANCE WEST RANGE REAR LIGHT 414 yards, 359.9° from front light.	28-54-46.748N 089-25-56.866W	Iso G 6s	45		NR on skeleton tower on piles.	Visible 2° each side of rangeline.
12677	- LEADING LIGHT	28-53-59.115N 089-26-15.579W	Q W	30	5	NB on pile.	
12680	- EAST JETTY END LIGHT 4	28-54-19.891N 089-25-45.460W	Iso R 6s	38	5	TR on red skeleton tower on piles.	Higher intensity beam up channel.
12685	- *East Jetty End Lighted Buoy 4A*	28-54-16.743N 089-25-48.869W	Fl R 4s		3	Red.	
12690 455	**- Entrance Light**	28-54-21.376N 089-25-43.025W	Fl W 10s	122	12	Tower on white dwelling on piles. 85	RACON: K(-.-). Emergency light of reduced intensity: Fl W 10s. AIS
12695	- B RANGE FRONT LIGHT	28-55-01.185N 089-25-09.466W	Q W	25		KRW on skeleton tower on piles.	
12697	- B RANGE FRONT PASSING LIGHT	28-54-57.015N 089-25-13.835W	Fl W 2.5s	17	4	On same structure as Southwest Pass Range B Front Light.	
12700	- B RANGE REAR LIGHT 541 yards, 42.8° from front light.	28-55-12.966N 089-24-57.051W	Iso W 6s	41		KRW on skeleton tower on piles.	
12705	- B EAST RANGE FRONT LIGHT	28-55-04.345N 089-25-03.845W	Q R	20		KRW on skeleton tower on piles.	Visible 2° each side of rangeline.
12710	- B EAST RANGE REAR LIGHT 302 yards, 42.4° from front light.	28-55-10.959N 089-24-56.971W	Iso R 6s	35		KRW on skeleton tower on piles.	Visible 6° each side of rangeline.
12715	- B WEST RANGE FRONT LIGHT	28-55-06.197N 089-25-06.551W	Q G	20		KWG on skeleton tower on piles.	Visible 4° each side of rangeline.
12720	- B WEST RANGE REAR LIGHT 309 yards, 043.0° from front light.	28-55-12.891N 089-24-59.440W	Iso G 6s	35		KWG on skeleton tower on piles.	Visible 4° each side of rangeline.
12725	- LIGHT 5	28-56-11.153N 089-24-36.851W	Iso G 6s	41	5	SG on skeleton tower on piles.	
12730	- LIGHT 6	28-56-16.440N 089-24-12.480W	Iso R 6s	45	4	TR on skeleton tower on piles.	
12735	- LIGHT 7	28-56-50.914N 089-24-09.528W	Fl G 2.5s	45	5	SG on skeleton tower on piles.	
12740	- LIGHT 8	28-57-05.615N 089-23-38.008W	Fl R 2.5s	35	9	TR on skeleton tower on piles.	
12745	- LIGHT 9	28-57-57.112N 089-23-17.552W	Iso G 6s	45	5	SG on skeleton tower on piles.	
12750	- LIGHT 10	28-58-35.495N 089-22-23.624W	Iso R 6s	45	5	TR on skeleton tower on piles.	
12755	- LIGHT 11	28-58-52.151N 089-22-31.055W	Iso G 6s	45	5	SG on skeleton tower on piles.	
12760	- LIGHT 12	28-59-28.023N 089-21-38.932W	Fl R 4s	45	4	TR on skeleton tower on piles.	

(1) No.	(2) Name and Location	(3) Position	(4) Characteristic	(5) Height	(6) Range	(7) Structure	(8) Remarks
			LOUISIANA - Eighth District				
	MISSISSIPPI RIVER DELTA (Chart 11361)						
	Southwest Pass						
12770	- LIGHT 14	29-00-08.111N 089-21-05.026W	Iso R 6s	45	5	TR on skeleton tower on piles.	
12775	- LIGHT 16	29-00-46.114N 089-20-35.531W	Iso R 6s	40	5	TR on skeleton tower on piles.	
12780	- LIGHT 17	29-01-19.478N 089-20-29.602W	Fl G 2.5s	40	5	SG on skeleton tower on piles.	
12785	- LIGHT 18	29-01-23.765N 089-20-06.152W	Fl R 2.5s	45	9	TR on skeleton tower on piles.	
12790	- LANDING LIGHT	29-02-20.000N 089-19-33.000W	Fl W 3s			On pile.	Private aid.
12795	CHEVRON PIER LIGHT	29-02-19.000N 089-19-33.200W	Q W	6		On dock.	Private aid.
12800	CALCO E-3 PIER LIGHT	29-02-12.000N 089-19-24.000W	Q W	10		On dock.	Private aid.
12805	CHEVRON BOAT DOCK LIGHT	29-02-21.000N 089-19-13.000W	Fl R 4s	7		On dolphin.	Private aid.
12810	**Double Bayou Light 19**	29-02-49.035N 089-19-10.331W	Fl G 2.5s	45	10	SG on skeleton tower on piles. 45	
12815	ENERGY PARTNERS OUTFALL LIGHT	29-02-57.800N 089-18-43.200W	Fl R 4s			On pile.	Private aid.
12825	SHELL TERMINAL LOADING DOCK LIGHTS (2)	29-03-18.000N 089-18-32.000W	F R	25		On dock.	Private aid.
12830	- LIGHT 21	29-03-41.640N 089-18-39.360W	Iso G 6s	45	5	SG on skeleton tower on piles.	
12835	- LIGHT 22 200 feet outside channel limit.	29-03-58.740N 089-18-00.660W	Q R	40	5	TR on skeleton tower on piles.	
12840	**Scotts Canal Light 23**	29-05-08.825N 089-17-10.958W	Fl G 2.5s	45	10	SG on skeleton tower on mud sills. 15	
12845	- LIGHT 24	29-05-08.172N 089-16-50.205W	Fl R 2.5s	37	5	TR on skeleton tower on piles.	
12850	SCOTTS CANAL LANDING LIGHT	29-05-13.000N 089-17-03.000W	Fl W 3s	10			Private aid.
12860	- LIGHT 26	29-06-26.718N 089-16-06.816W	Iso R 6s	45	4	TR on skeleton tower.	
12865	- LIGHT 27	29-07-11.011N 089-16-01.016W	Fl G 2.5s	45	5	SG on skeleton tower on piles.	
12870	- HEAD RANGE FRONT LIGHT	29-07-56.340N 089-15-24.600W	F W	35		KRW on skeleton tower on piles.	Visible 2° each side of rangeline.
12873	- HEAD RANGE FRONT LIGHT PASSING LIGHT	29-07-54.812N 089-15-24.183W	Fl W 4s	17	5	On same structure as Southwest Pass Head Range Front Light.	
12875	- HEAD RANGE REAR LIGHT 315 yards, 183° from front light.	29-07-46.062N 089-15-25.188W	F W	48		KRW on skeleton tower on mud sills.	Visible 2° each side of rangeline.
12880	- HEAD EAST RANGE FRONT LIGHT	29-07-50.403N 089-15-21.531W	Q R	25		KWR on skeleton tower on piles.	Visible 4° each side of rangeline.
12885	- HEAD EAST RANGE REAR LIGHT 400 yards, 183° from front light.	29-07-38.544N 089-15-22.319W	Iso R 6s	40		KWR on skeleton tower on piles.	Visible 4° each side of rangeline.
12890	- HEAD WEST RANGE FRONT LIGHT	29-07-50.692N 089-15-27.160W	Q G	25		KWG on skeleton tower on piles.	Visible 4° each side of rangeline.
12895	- HEAD WEST RANGE REAR LIGHT 400 yards, 183° from front light.	29-07-38.748N 089-15-27.906W	Iso G 6s	40		KWG on skeleton tower on piles.	Visible 4° each side of rangeline.

(1) No.	(2) Name and Location	(3) Position	(4) Characteristic	(5) Height	(6) Range	(7) Structure	(8) Remarks
	MISSISSIPPI RIVER (Louisiana) - Eighth District						
	MISSISSIPPI RIVER DELTA (Chart 11361)						
	Head of Passes to New Orleans						
	Designations left descending bank (LDB) and right descending bank (RDB) are as seen from a vessel going downstream. Mileage given indicates the number of miles above Head of Passes Junction Light.						
12900	HEAD OF PASSES JUNCTION LIGHT	29-08-52.769N 089-15-05.546W	Fl (2+1)R 6s		5	JR on skeleton tower on piles.	Higher intensity beam up river.
12910	CUBITS GAP RANGE FRONT LIGHT	29-10-00.289N 089-15-13.009W	Q G			KRW on skeleton tower on piles.	Visible 2° each side of rangeline.
12915	CUBITS GAP RANGE REAR LIGHT 309 yards, 154.0° from front light.	29-09-53.088N 089-15-08.724W	F G			KRW on skeleton tower on piles.	Visible 2° each side of rangeline.
12920	PILOTTOWN A RANGE FRONT LIGHT	29-10-06.744N 089-15-16.584W	Q W			KRW on skeleton tower.	
12925	PILOTTOWN A RANGE REAR LIGHT 30 yards, 003.0° from front light.	29-10-15.593N 089-15-16.124W	Iso W 6s			KRW on skeleton tower.	
12930	PILOTTOWN A EAST RANGE FRONT LIGHT	29-10-10.974N 089-15-12.888W	Q R			KWR on skeleton tower on piles.	Visible 4° each side of rangeline.
12935	PILOTTOWN A EAST RANGE REAR LIGHT 400 yards, 003° from front light.	29-10-22.859N 089-15-12.331W	Iso R 6s			KWR on skeleton tower on piles.	Visible 4° each side of rangeline.
12940	PILOTTOWN A WEST RANGE FRONT LIGHT	29-10-11.489N 089-15-18.626W	Q G			KWG on skeleton tower on piles.	Visible 4° each side of rangeline.
12945	PILOTTOWN A WEST RANGE REAR LIGHT 400 yards, 003° from front light.	29-10-23.779N 089-15-17.855W	Iso G 6s			KWG on skeleton tower on piles.	Visible 4° each side of rangeline.
12947	Pilottown Anchorage Lower Daybeacon 1.5	29-10-13.619N 089-16-06.123W				NY on pile.	Ra ref.
12950	*Pilottown Lighted Buoy 1* RDB mile 1.6.	29-10-22.469N 089-15-39.811W	Q G		4	Green.	
12955	PILOTTOWN WINGDAM LIGHT 2	29-10-27.113N 089-15-25.241W	Fl R 2.5s		5	TR on skeleton tower on piles.	
12960	RIVER PILOTS WINGDAM LIGHT	29-10-45.000N 089-15-34.000W	F R			On pile.	Private aid.
12965	RIVER PILOTS WHARF LIGHT	29-10-43.000N 089-15-32.000W	F R			Pile.	Private aid.
12970	PILOTTOWN TERMINAL WING DAM LIGHT	29-11-00.000N 089-15-39.000W	Q R				Private aid.
12975	*Cubits Gap Lighted Buoy 3* RDB mile 2.6.	29-11-11.790N 089-16-01.723W	Fl G 4s		4	Green.	
12980	CUBITS GAP LIGHT 4 LDB mile 2.8.	29-11-32.645N 089-15-51.579W	Iso R 6s		5	TR on skeleton toweron piles.	
12985	*Old Quarantine Station Lighted Buoy A* RDB mile 3.6.	29-12-00.626N 089-16-31.838W	Fl (2+1)G 6s		4	Green and red bands.	
12990	OLD QUARANTINE STATION LIGHT 6 LDB mile 3.5.	29-12-07.257N 089-16-17.248W	Fl R 4s		4	TR on skeleton tower on piles.	
12995	SPENCES LIGHT 6A LDB mile 3.5.	29-14-24.365N 089-17-54.300W	Fl R 6s		4	TR on skeleton toweron piles.	
12997	Pilottown Anchorage Upper Daybeacon 6.7	29-14-04.401N 089-18-22.579W				NY on pile.	Ra ref.
13000	WEST POINT LIGHT 7 RDB mile 7.7.	29-14-48.143N 089-19-02.282W	Fl G 4s		5	SG on skeleton tower on piles.	
13005	WILDER FLATS LIGHT 8 LDB mile 7.7.	29-15-08.609N 089-18-42.866W	Fl R 2.5s		5	TR on skeleton tower on piles	Higher intensity beam up and down river.
13007	Lower Venice Anchorage Lower Daybeacon 8.0	29-15-15.079N 089-18-51.307W				NY on pile.	Ra ref.
13008	Lower Venice Anchorage Upper Daybeacon 9.6	29-16-10.988N 089-20-00.055W				NY on pile.	Ra ref.

(1) No.	(2) Name and Location	(3) Position	(4) Characteristic	(5) Height	(6) Range	(7) Structure	(8) Remarks
	MISSISSIPPI RIVER (Louisiana) - Eighth District						
	MISSISSIPPI RIVER DELTA (Chart 11361)						
	Head of Passes to New Orleans						
	Designations left descending bank (LDB) and right descending bank (RDB) are as seen from a vessel going downstream. Mileage given indicates the number of miles above Head of Passes Junction Light.						
13010	JUMP LIGHT 9 RDB mile 9.8.	29-15-47.915N 089-20-22.137W	Fl G 6s		5	SG on skeleton tower on piles.	Higher intensity beam up and down river.
13015	*Jump Shoal Lighted Buoy 10* Mile 9.3, marks western edge of shoal.	29-15-50.231N 089-20-02.632W	Fl R 4s		5	Red.	
13018	Upper Venice Anchorage Lower Daybeacon 10.0	29-16-24.652N 089-20-16.271W				NY on pile.	Ra ref.
13020	*Jump Shoal Lighted Buoy 10A* Mile 10.1.	29-16-20.838N 089-20-34.415W	Fl R 2.5s		5	Red.	
13025	THE JUMP WHARF LIGHTS (3) RDB mile 10.5.	30-49-08.000N 087-54-57.000W	F W				Maintained by U.S. Army Corps of Engineers. Aid maintained by U.S. Army Corps of Engineers.
13028	Upper Venice Anchorage Upper Daybeacon 11.2	29-17-10.436N 089-20-59.882W				NY on pile.	Ra ref.
13035	GETTY DOCK LIGHTS (3) RDB mile 11.9.	29-17-28.000N 089-21-57.000W	F G				HORN: 1 BLAST EV 20S (2S BL). Private aid.
	MISSISSIPPI RIVER - Venice to New Orleans (Chart 11364)						
	Head of Passes to New Orleans						
	Designations left descending bank (LDB) and right descending bank (RDB) are as seen from a vessel going dowstream. Mileage given indicates the number of miles above Head of Passes Junction Light.						
13040	MICHELLA LIGHT 14 LDB mile 13.5.	29-18-49.149N 089-22-18.757W	Iso R 6s		7	TR on skeleton tower on piles.	Higher intensity beam up and down river.
13042	Boothville Anchorage Lower Daybeacon 12.2	29-17-36.808N 089-22-00.126W				NY on pile.	Ra ref.
13045	OLGA LIGHT 16 LDB mile 16.3.	29-20-45.454N 089-24-09.934W	Iso R 6s		7	TR on skeleton tower on piles.	
13050	ST ANNE LIGHT 18 LDB mile 18.0.	29-21-44.187N 089-25-55.330W	Fl R 4s		5	TR on skeleton tower on piles.	
13055	*Fort Jackson Lighted Buoy A*	29-21-17.206N 089-25-31.256W	Fl (2+1)G 6s		4	Green with red bands.	
13057	Boothville Anchorage Upper Daybeacon 18.5	29-21-18.093N 089-26-02.285W				NY on pile.	Ra ref.
13060	BOOTHVILLE WATER INTAKE LIGHT RDB mile 18.7.	29-21-31.000N 089-26-15.000W	Q G			On intake structure.	Private aid.
13065	FORT JACKSON LIGHT 19 RDB mile 19.2.	29-21-39.619N 089-26-50.770W	Iso G 6s		7	SG on skeleton tower on piles.	
13070	ST PHILIPS BEND LIGHT 20 LDB mile 19.6.	29-22-00.220N 089-27-04.098W	Iso R 6s		6	TR on skeleton tower on piles.	
13075	HARVEY LIGHT 20A LDB mile 20.5.	29-21-48.409N 089-27-40.498W	Fl R 4s		5	TR on skeleton tower on piles.	
13080	BAYOU PETIT LIARD LIGHT 21 RDB mile 21.1.	29-20-48.804N 089-28-00.744W	Iso G 6s		6	SG on skeleton tower on piles.	
13085	BAYOU GRAND LIARD LIGHT 21A RDB mile 21.9.	29-20-23.808N 089-28-56.520W	Fl G 2.5s		5	SG on skeleton tower on piles.	
13090	BOLIVAR POINT LIGHT 22 LDB mile 22.0.	29-20-47.045N 089-28-51.282W	Iso R 6s		7	TR on pile.	Higher intensity beam up and down river.
13095	*Triumph Shoal Lighted Buoy 23* Mile 23.2, marks northern edge of shoal.	29-21-03.353N 089-30-12.966W	Fl G 4s		4	Green.	
13097	Ostrica Anchorage Lower Daybeacon 23.0	29-20-41.326N 089-29-54.654W				NY on pile.	Ra ref.

(1) No.	(2) Name and Location	(3) Position	(4) Characteristic	(5) Height	(6) Range	(7) Structure	(8) Remarks
	MISSISSIPPI RIVER (Louisiana) - Eighth District						
	MISSISSIPPI RIVER - Venice to New Orleans (Chart 11364)						
	Head of Passes to New Orleans						
	Designations left descending bank (LDB) and right descending bank (RDB) are as seen from a vessel going dowstream. Mileage given indicates the number of miles above Head of Passes Junction Light.						
13100	NEPTUNE LIGHT 24 LDB mile 23.9.	29-21-32.623N 089-30-35.881W	Iso R 6s		5	TR on skeleton tower on piles.	Ra ref.
13103	Ostrica Anchorage Upper Daybeacon 24.4	29-21-19.987N 089-31-11.486W				NY on pile.	Ra ref.
13105	TANKER LOADING DOCK LIGHT LDB mile 25.7.	29-22-05.000N 089-32-04.000W	F R			On pile.	Private aid.
13110	CAL-KY OSTRICA BARGE DOCK LIGHTS (2) RDB mile 27.1.	29-22-18.300N 089-33-12.200W	Q R				Private aid.
13115	CAL-KY EMPIRE TANKER DOCK LIGHTS (4) LDB mile 27.5.	29-22-20.000N 089-33-23.000W	Fl R 2.5s			On dolphin.	HORN: 1 BLAST EV 20S (2S BL). Private aid.
13120	CAL-KY EMPIRE BOAT DOCK LIGHT RDB mile 27.5.	29-22-00.200N 089-34-00.030W	Q W				Private aid.
13125	ALBERTA LIGHT 27 LDB mile 27.8.	29-22-20.188N 089-34-17.837W	Iso G 6s		5	SG on skeleton tower on piles.	
13130	EMPIRE WATER INTAKE LIGHTS (2) RDB mile 30.0.	29-23-46.000N 089-36-00.000W	F G				HORN: 1 BLAST EV 20S (2S BL). OPERATED CONTINUOUSLY THROUGHOUT THE YEAR. Private aid.
13135	TROPICAL BEND LOWER LIGHT 29 rDB mile 30.4.	29-24-06.031N 089-36-20.398W	Iso G 6s		4	SG on skeleton tower on piles.	Higher intensity beam up and down river.
13140	POINT PLEASANT LOWER LIGHT 30 LDB mile 30.4.	29-24-16.768N 089-35-56.726W	Iso R 6s		5	TR on skeleton tower on piles.	Higher intensity beam up and down river.
13145	POINT PLEASANT UPPER LIGHT 30A LDB mile 31.8.	29-25-07.006N 089-36-08.616W	Fl R 6s		4	TR on skeleton tower on piles.	
13150	TROPICAL BEND UPPER LIGHT 31 RDB mile 32.1.	29-25-31.618N 089-36-28.841W	Iso G 6s		7	SG on skeleton tower on piles.	Higher intensity beam up and down river.
13155	SIXTY MILE POINT LIGHT 33 Marks shoal off RDB mile 33.0.	29-26-17.904N 089-36-09.458W	Q G		4	SG on skeleton tower on piles.	Higher intensity beam up and down river.
13160	BAYOU LAMOQUE LIGHT 32 LDB mile 33.2.	29-26-32.917N 089-35-43.762W	Iso R 6s		6	TR on skeleton tower on piles.	
13165	*Sixty Mile Point Lighted Buoy A*	29-26-44.637N 089-36-09.473W	Fl (2+1)G 6s		4	Green with red bands.	
13170	BAYOU LAMOQUE LIGHT 32A LDB mile 33.6.	29-26-52.809N 089-35-50.170W	Q R		5	TR on skeleton tower on piles.	
13175	HARRIS BAYOU LIGHT 34 LDB mile 34.3.	29-27-21.565N 089-36-32.330W	Iso R 6s		6	TR on skeleton tower on piles.	
13180	BASS LOADING DOCK LIGHTS (2) LDB mile 35.2.	29-27-38.000N 089-37-30.000W	F W			On dolphin.	Private aid.
13185	HOME PLACE LIGHT 37 RDB mile 37.0.	29-27-23.991N 089-39-13.507W	Iso G 6s		6	SG on skeleton tower on piles.	Higher intensity beam up and down river.
13190	HOME PLACE EAST LIGHT 38 LDB mile 37.5.	29-27-59.188N 089-39-42.446W	Iso R 6s		5	TR on skeleton tower on piles. On same structure as Port Sulphur Anchorage Lower Daybeacon 35.7.	Higher intensity beam up and down river.
13192	Port Sulphur Anchorage Lower Daybeacon 37.5	29-27-59.248N 089-39-42.386W				NY on pile. On same structure as Home Place East Light 38.	

(1) No.	(2) Name and Location	(3) Position	(4) Characteristic	(5) Height	(6) Range	(7) Structure	(8) Remarks
	MISSISSIPPI RIVER (Louisiana) - Eighth District						
	MISSISSIPPI RIVER - Venice to New Orleans (Chart 11364)						
	Head of Passes to New Orleans *Designations left descending bank (LDB) and right descending bank (RDB) are as seen from a vessel going dowstream. Mileage given indicates the number of miles above Head of Passes Junction Light.*						
13192.01	FREEPORT MCMORAN ENERGY DOCK LOWER LIGHT RDB mile 39.0	29-28-22.000N 089-41-02.000W	Fl G 2.5s	15		On dock.	Private aid.
13192.02	FREEPORT MCMORAN ENERGY DOCK UPPER LIGHT RDB mile 39.0	29-28-25.000N 089-41-06.000W	Fl G 2.5s	15		On dock.	Private aid.
13210	NESTOR CNL LIGHT 40 LDB mile 39.7.	29-29-10.291N 089-41-18.464W	Iso R 6s		7	TR on skeleton tower on piles. On same structure as Port Sulphur Anchorage Upper Daybeacon 39.7.	Higher intensity beam up and down river.
13212	Port Sulphur Anchorage Upper Daybeacon 39.7	29-29-10.528N 089-41-18.446W				NY on pile. On same structure as Nester Canal Light 40.	
13220	HULING LIGHT 42 LDB mile 42.8.	29-31-13.444N 089-43-02.598W	Iso R 6s		7	TR on skeleton tower on piles.	
13225	SOCOLA LIGHT 45 RDB mile 44.8.	29-31-16.140N 089-43-45.225W	Iso G 6s		7	SG on skeleton tower on piles.	
13230	BOHEMIA LIGHT 46 LDB mile 44.9.	29-32-11.227N 089-44-55.124W	Iso R 6s		7	TR on skeleton tower on piles.	Higher intensity beam up and down river.
13233	Magnolia Anchorage Lower Daybeacon 45.5	29-32-14.418N 089-45-42.964W				NY on pile.	Ra ref.
13234	Magnolia Anchorage Upper Daybeacon 47.6	29-33-41.007N 089-47-09.637W				NY on pile.	Ra ref.
13235	SULPHUR LOADING DOCK LIGHTS (2) RDB mile 49.0.	29-34-21.000N 089-48-04.000W	Fl G 2.5s			On dolphins.	Private aid.
13240	ROCK ISLAND DOCK LIGHTS (2) RDB mile 49.3.	29-34-50.000N 089-48-16.000W	Fl G 4s			On dolphins.	Private aid.
13242	Celeste Anchorage Lower Daybeacon 49.8	29-34-43.677N 089-48-47.787W				NY on pile.	Ra ref.
13243	Celeste Anchorage Upper Daybeacon 52.0	29-35-51.876N 089-50-37.271W				NY on pile.	Ra ref.
13245	FAVRET LIGHT 52 LDB mile 52.5.	29-36-18.633N 089-50-50.698W	Iso R 6s		7	TR on skeleton tower on piles.	Higher intensity beam up and down river.
13250	POINT CELESTE LIGHT 53 RDB mile 52.8.	29-36-03.670N 089-51-16.521W	Fl G 6s		4	SG on skeleton tower on piles.	
13252	Davant Anchorage Lower Daybeacon 52.8	29-36-22.680N 089-51-05.640W				NY on pile.	Ra ref.
13253	Davant Anchorage Upper Daybeacon 53.9	29-36-37.500N 089-52-09.000W				NY on pile.	Ra ref.
13255	DEER RANGE LIGHT 55 RDB mile 55.4.	29-36-42.969N 089-53-42.046W	Iso G 6s		7	SG on skeleton tower.	Higher intensity beam up and down river.
13260	*Electro-Coal Mooring Buoy Light L* LDB mile 55.0.	29-36-32.000N 089-52-10.500W	Fl W 2.5s			White.	Private aid.
13265	Electro Coal Mooring Buoy B	29-37-21.500N 089-54-14.000W				White	Private aid.
13270	Electro Coal Mooring Buoy C	29-37-20.000N 089-54-11.500W				White	Private aid.
13275	Electro Coal Mooring Buoy D	29-37-18.500N 089-54-09.000W				White	Private aid.
13280	Electro Coal Mooring Buoy E	29-37-16.500N 089-54-06.000W				White.	Private aid.

(1) No.	(2) Name and Location	(3) Position	(4) Characteristic	(5) Height	(6) Range	(7) Structure	(8) Remarks
	MISSISSIPPI RIVER (Louisiana) - Eighth District						
	MISSISSIPPI RIVER - Venice to New Orleans (Chart 11364)						
	Head of Passes to New Orleans						
	Designations left descending bank (LDB) and right descending bank (RDB) are as seen from a vessel going dowstream. Mileage given indicates the number of miles above Head of Passes Junction Light.						
13285	Electro Coal Mooring Buoy F	29-36-43.000N 089-52-48.000W				White	Private aid.
13290	Electro Coal Mooring Buoy G	29-36-45.000N 089-52-46.000W				White	Private aid.
13295	Electro Coal Mooring Buoy H	29-36-38.500N 089-52-34.500W				White	Private aid.
13300	Electro Coal Mooring Buoy I	29-36-41.000N 089-52-32.500W				White	Private aid.
13305	Electro Coal Mooring Buoy J	29-36-34.500N 089-52-20.000W				White	Private aid.
13310	Electro Coal Mooring Buoy K	29-36-37.000N 089-52-18.000W				White.	Private aid.
13315	ELECTRO-COAL TRANSFER DOCK LIGHTS (3) LDB mile 55.4.	29-36-55.000N 089-53-14.000W	Fl R 2.5s	12		On piles.	HORN: 1 BLAST EV 20S IN UNISON (2S BL). OPERATED DURING LOW VISBILITY. Private aid.
13320	*Electro-Coal Lighted Mooring Buoy A* LDB mile 56.0.	29-37-22.000N 089-54-14.500W	Fl W 2.5s			White.	Private aid.
13325	*Citrus Lands Coal Terminal Lighted Mooring Buoy A* RDB mile 56.	29-37-12.000N 089-54-17.000W	Q W				Private aid.
13330	*Citrus Lands Coal Terminal Lighted Mooring Buoy B* RDB mile 56.	29-36-56.000N 089-54-04.000W	Q W				Private aid.
13335	INTERNATIONAL MARINE TERMINAL DOCK LIGHTS (5) RDB mile 57.0.	29-37-20.000N 089-54-55.000W	Fl G 2.5s			On dock and dolphins.	Private aid.
13340	INTERNATIONAL MARINE TERMINALS DOLPHIN LIGHT RDB mile 57.0.	29-37-55.000N 089-55-44.000W	Fl G 2.5s	11		On dolphin.	Private aid.
13345	MYRTLE GROVE LIGHT 59 RDB mile 59.0.	29-38-16.756N 089-56-40.891W	Iso G 6s		8	SG on skeleton tower on mud sills.	Higher intensity beam up and down river.
13350	POVERTY POINT LIGHT 60 LDB mile 59.9.	29-39-07.072N 089-57-10.794W	Iso R 6s		6	TR on pile.	Higher intensity beam up and down river.
13355	IRONTON LIGHT 61 RDB mile 60.0.	29-38-58.000N 089-57-35.388W	Iso G 6s		7	SG on skeleton tower on piles.	Higher intensity beam up and down river.
13360	MISSISSIPPI RIVER GRAIN ELEVATOR DOCK LIGHTS (2) RDB mile 61.5.	29-40-25.000N 089-57-51.000W	Q W			On mooring dolphins.	Private aid.
13365	BEAU SEJOUR LIGHT 62 LDB mile 61.5.	29-40-54.128N 089-57-37.322W	Iso R 6s		7	TR on skeleton tower.	Higher intensity beam up and down river.
13370	BP ALLIANCE REFINERY COKE BARGE DOCK LIGHTS (2) RDB mile 62.0.	29-40-52.000N 089-58-03.000W	Q G			On mooring dolphin.	Private aid.
13375	BP ALLIANCE REFINERY COKE BARGE DOCK LIGHTS (2) RDB mile 62.5.	29-41-00.000N 089-58-07.000W	F G			On mooring dolphin.	Private aid.
13380	BP ALLIANCE REFINERY TANKER DOCK LIGHTS (4) RDB mile 63.0.	29-41-20.000N 089-58-20.000W	Fl G 2.5s			On dock.	Private aid.
13385	LOUISIANA POWER & LIGHT SUBMERGED CABLE LIGHTS (2) LDB mile 63.5.	29-41-54.000N 089-58-00.000W	Fl R 2.5s			On dolphins.	Private aid.

(1) No.	(2) Name and Location	(3) Position	(4) Characteristic	(5) Height	(6) Range	(7) Structure	(8) Remarks
	MISSISSIPPI RIVER (Louisiana) - Eighth District						
	MISSISSIPPI RIVER - Venice to New Orleans (Chart 11364)						
	Head of Passes to New Orleans *Designations left descending bank (LDB) and right descending bank (RDB) are as seen from a vessel going dowstream. Mileage given indicates the number of miles above Head of Passes Junction Light.*						
13390	LOUISIANA POWER & LIGHT SUBMERGED CABLE LIGHTS (2) RDB mile 63.5.	29-41-48.000N 089-58-18.000W	Fl G 2.5s			On dolphin.	Private aid.
13395	BRITISH PETROLEUM REFINERY DOCK LIGHTS (3) RDB mile 63.6.	29-41-40.000N 089-58-38.000W	Fl G 2.5s			On dolphins.	Private aid.
13397	Alliance Anchorage Lower Daybeacon 63.8	29-41-59.662N 089-58-59.455W				NY on pile.	Ra ref.
13400	BELAIR LIGHT 66 LDB mile 65.7.	29-43-35.576N 089-59-12.586W	Iso R 6s		7	TR on skeleton tower on piles.	Higher intensity beam up and down river.
13402	Alliance Anchorage Upper Daybeacon 65.8	29-43-34.883N 089-59-46.278W				NY on pile.	Ra ref.
13405	LA GRANGE LIGHT 67 RDB mile 65.8.	29-43-34.883N 089-59-46.278W	Iso G 6s		5	SG on skeleton tower on block.	
13407	Wills Point Anchorage Lower Daybeacon 66.5	29-44-32.060N 090-00-06.720W				NY on pile.	Ra ref.
13408	Wills Point Anchorage Upper Daybeacon 67.6	29-45-02.799N 090-00-57.059W				NY on pile.	Ra ref.
13409	WILLS POINT LIGHT 68 LDB Mile 68.4	29-45-12.236N 090-01-07.937W	Fl R 2.5s		3	TR on skeleton tower on piles.	
13410	LIVE OAK LIGHT 69 RDB Mile 68.6.	29-45-28.498N 090-01-37.641W	Iso G 6s		6	SG on skeleton tower on piles.	
13413	Cedar Grove Anchorage Lower Daybeacon 69.9	29-46-41.503N 090-01-30.423W				NY on pile.	Ra ref.
13415	OAKVILLE LIGHT 71 On same structure as Cedar Grove Anchorage Lower Daybeacon Mile 69.9.	29-46-41.503N 090-01-30.423W	Iso G 6s		7	SG on skeleton tower on piles.	
13416	BERTRANDVILLE LIGHT 70 LDB Mile 70.0	29-46-34.810N 090-01-03.429W	Fl R 4s		3	TR on skeleton tower on piles.	
13418	Cedar Grove Anchorage Upper Daybeacon 71.1	29-47-34.865N 090-01-00.084W				NY on pile.	Ra ref.
13420	*Dockside Elevator Lighted Mooring Buoys (5)* RDB mile 71.5.	29-47-44.000N 090-00-40.000W	Q W			White with blue band.	Private aid.
13425	OAK POINT DOLPHIN LIGHTS (2) RDB mile 72.3.	29-48-27.700N 090-00-27.900W	Fl G 2.5s			On dolphins.	Private aid.
13427	Belle Chasse Anchorage Lower Daybeacon 73.1	29-49-11.220N 090-00-20.340W				NY on pile.	Ra ref.
13430	SCARSDALE LIGHT 76 LDB mile 75.2.	29-50-18.458N 089-59-02.847W	Iso R 6s		7	TR on skeleton tower on piles.	
13432	Belle Chasse Anchorage Upper Daybeacon 75.2	29-50-44.264N 089-59-16.720W				NY on pile.	Ra ref.
13435	RED STAR YEAST WHARF LIGHTS (2) RDB mile 75.4.	29-51-05.000N 089-58-59.000W	Fl G 2.5s	25			Private aid.
13440	BELLE CHASSE FERRY LANDING EAST BANK LIGHTS LDB mile 75.6.	29-50-55.000N 089-58-41.000W	Fl R 2.5s				HORN: 1 BLAST EV 20S (2S BL). OPERATED DURING LOW VISIBILITY. Private aid.
13445	BELLE CHASSE FERRY LANDING WEST BANK LIGHTS (2) RDB mile 75.7.	29-51-18.000N 089-58-53.000W	Fl G 2.5s				HORN: 1 BLAST EV 20S (2S BL). OPERATED DURING LOW VISIBILITY. Private aid.
13450	AMAX METALS COMPANY DOCK LIGHTS (2) LDB mile 76.4.	29-51-38.400N 089-58-21.800W	Fl R 2.5s	12		On dock.	Private aid.

(1) No.	(2) Name and Location	(3) Position	(4) Characteristic	(5) Height	(6) Range	(7) Structure	(8) Remarks
	MISSISSIPPI RIVER (Louisiana) - Eighth District						
	MISSISSIPPI RIVER - Venice to New Orleans (Chart 11364)						
	Head of Passes to New Orleans						
	Designations left descending bank (LDB) and right descending bank (RDB) are as seen from a vessel going dowstream. Mileage given indicates the number of miles above Head of Passes Junction Light.						
13455	AMAX METALS COMPANY DOCK LIGHT LDB mile 76.6.	29-51-46.200N 089-58-20.300W	Fl R 2.5s	12		On dolphin.	Private aid.
13460	SHINGLE POINT APPROACH LIGHT 78 LDB Mile 77.8.	29-52-24.412N 089-58-17.103W	Fl R 4s		5	TR on skeleton tower on mud sill.	
13465	SHINGLE POINT LIGHT 80 LDB mile 78.0.	29-52-41.737N 089-57-59.270W	Iso R 6s		3	TR on skeleton tower on piles.	Higher intensity beam up and down river.
13470	ENGLISH TURN BEND LIGHT 79 RDB Mile 78.0.	29-53-02.874N 089-58-07.057W	Iso G 6s		5	SG on skeleton tower.	
13475	ENGLISH TURN LIGHT 80A LDB mile 78.3.	29-52-40.890N 089-57-36.947W	Fl R 2.5s		5	TR on skeleton tower.	
13482	Lower 12 Mile Point Anchorage Lower Daybeacon 78.6	29-53-02.476N 089-57-22.865W				NY on pile.	Ra ref.
13482.5	STOLT-NIELSON DOCK LIGHT	29-52-17.000N 089-56-44.000W	Fl R 2.5s			On dock.	Private aid.
13483	Lower 12 Mile Point Anchorage Upper Daybeacon 80.8	29-52-06.236N 089-55-23.789W				NY on pile.	Ra ref.
13485	TWELVE MILE POINT LIGHT 81 RDB mile 81.5.	29-52-08.448N 089-54-50.010W	Fl G 2.5s		4	SG on skeleton tower on piles.	
13490	POYDRAS LIGHT 82 LDB mile 81.6.	29-51-52.038N 089-54-35.484W	Iso R 6s		7	TR on skeleton tower on piles.	Higher intensity beam up and down river.
13491	RIVER BEND LIGHT 84 LDB Mile 82.6	29-52-31.253N 089-53-59.441W	Fl R 4s		4	TR on skeleton tower on piles.	
13492	Lower 9 Mile Point Anchorage Lower Daybeacon 82.7	29-52-52.498N 089-54-27.299W				NY on pile.	Ra ref.
13495	SHELL INTAKE DOLPHIN LIGHT 3 LDB mile 82.9.	29-53-00.000N 089-53-59.000W	Fl R 2.5s			On dolphins.	Private aid.
13497	Lower 9 Mile Point Anchorage Upper Daybeacon 85.0	29-54-37.938N 089-55-05.657W				NY on pile.	Ra ref.
13500	SAXONHOLM LIGHT 86 LDB mile 86.0.	29-55-26.100N 089-55-27.900W	Iso R 6s		6	TR on pile.	Higher intensity beam up and down river.
13505	MURPHY WHARF LIGHTS (2) LDB mile 87.0.	29-55-31.000N 089-56-45.000W	F R			On dolphins.	HORN: 1 BLAST EV 20S (2S BL). Private aid.
13510	NEW ORLEANS WATER DISCHARGE DOLPHIN LIGHTS (4) RDB mile 87.5	29-55-15.000N 089-57-30.000W	Fl G 2.5s			On dolphin.	Private aid.
13512	SEWEGE AND WATER BOARD PIPELINE LIGHT A	29-55-04.000N 089-58-03.000W	Fl Y 2.5s			NW on pile. Worded: DANGER PIPELINE	Private aid.
13513	SEWEGE AND WATER BOARD PIPELINE LIGHT B	29-55-09.000N 089-58-03.000W	Fl Y 2.5s			NW on pile Worded: DANGER PIPELINE.	Private aid.
13515 33320	ALGIERS ALTERNATE ROUTE JUNCTION LIGHT A RDB mile 88.2.	29-55-11.910N 089-58-02.592W	Fl (2+1)G 6s		4	JG-TY on skeleton tower on piles.	
13520 33315	TENNECO DOCK LIGHTS (2) LDB mile 88.2.	29-55-33.000N 089-57-51.000W	Fl R 2.5s			On dolphins.	Private aid.
13525 33310	*Mobil St. Bernard Intake Lighted Buoy*	29-55-32.400N 089-57-54.000W	Fl R 4s			Red.	Private aid.
13530 33305	MERAUX INTAKE LIGHTS (7) LDB mile 88.5.	29-55-31.000N 089-56-42.000W	Fl R 2.5s				Private aid.
13535 33300	HUMBLE DOCK LIGHTS (3) LDB mile 88.6.	29-55-31.000N 089-56-47.000W	Fl R 2.5s			On dolphins.	Private aid.

(1) No.	(2) Name and Location	(3) Position	(4) Characteristic	(5) Height	(6) Range	(7) Structure	(8) Remarks
	MISSISSIPPI RIVER (Louisiana) - Eighth District						
	MISSISSIPPI RIVER - Venice to New Orleans (Chart 11364)						
	Head of Passes to New Orleans						
	Designations left descending bank (LDB) and right descending bank (RDB) are as seen from a vessel going dowstream. Mileage given indicates the number of miles above Head of Passes Junction Light.						
13540 33295	CHALMETTE-ALGIERS WEST BANK FERRY LANDING LIGHTS (2) RDB mile 88.6.	29-55-18.600N 089-58-24.300W	Fl G 2.5s			On barge.	HORN: 1 BLAST EV 20S (2S BL). Private aid.
13545 33290	CHALMETTE-ALGIERS EAST BANK FERRY LANDING LIGHTS (2) LDB mile 88.7.	29-55-41.700N 089-58-15.500W	Fl R 2.5s			On dolphin and barge.	Private aid.
13550 33285	CHALMETTE ALGIERS WEST BANK MAINTENANCE LANDING LIGHTS (2) RDB mile 88.7.	29-55-20.100N 089-55-28.100W	Fl G 2.5s			On barge.	Private aid.
13555 33280	TENNECO DOCK LIGHTS (2) LDB mile 89.1.	29-55-45.000N 089-58-37.000W	F R				Private aid.
13560 33275	MOBIL ST. BENARD MOORING DOLPHIN LIGHTS (4) LDB mile 89.1	29-55-42.000N 088-58-30.000W	Fl R 2.5s			On dolphins.	Private aid.
13565 33270	TENNECO COKE WHARF LIGHT LDB mile 89.1.	29-55-49.000N 089-58-44.000W	Fl R 2.5s			On dolphin.	Private aid.
13570 33265	KAISER UPPER LIGHT LDB mile 89.3.	29-55-48.000N 089-58-48.000W	F R			On multi-pile structure.	Private aid.
13571 33264	New Orleans Emergency Anchorage Lower Daybeacon 89.6	29-55-38.784N 089-59-16.122W				NY on pile.	Ra ref.
13572 33262	NORFOLK SOUTHERN CORPORATION LIGHT LDB mile 89.8	29-56-23.000N 089-59-42.000W	Fl R 2.5s			On wall.	Private aid.
13575 33260	CHALMETTE OBSTRUCTION LIGHT LDB mile 89.9.	29-56-00.000N 089-59-12.000W	Q R			On multi-pile structure.	Private aid.
	NEW ORLEANS HARBOR (Chart 11368)						
	Head of Passes to New Orleans						
	Designations left descending bank (LDB) and right descending bank (RDB) are as seen from a vessel going downstream. Mileage given indicates the number of miles above Head of Passes Junction Light.						
13579 33257	New Orleans General Anchorage Lower Daybeacon 90.1	29-55-52.260N 089-59-40.884W				NY on pile.	Ra ref.
13579.05	PORT SHIP SERVICE DOCK LIGHT	29-55-57.563N 089-59-48.400W	Fl G 2.5s			On dock.	Private aid.
13580 33255	CHALMETTE NATIONAL PARK TOUR BOAT DOCK LIGHTS (2) LDB mile 90.3.	29-56-20.000N 089-59-38.000W	Fl R 2.5s			On dock.	LIGHTS FLASH IN UNISON. Private aid.
13590	SOUTHERN RAILWAY LIGHT LDB mile 90.4.	29-56-24.000N 089-59-48.000W	Fl R 2.5s			On fender.	Private aid.
13592 33254	New Orleans General Anchorage Upper Daybeacon 90.5	29-56-15.030N 090-00-19.020W				NY on pile.	Ra ref.
13593 33253	Quarantine Anchorage Lower Daybeacon 90.9	29-56-15.168N 090-00-19.242W				NY on pile.	Ra ref.
13594 33252	Quarantine Anchorage Upper Daybeacon 91.6	29-56-36.900N 090-00-54.996W				NY on pile.	Ra ref.
13595 33250	DELERY STREET DISCHARGE LIGHT LDB mile 91.6.	29-56-59.000N 090-00-43.000W	Q R			On pile cluster.	Private aid.
13600 33245	FORSTALL STREET DISCHARGE LIGHT LDB mile 92.2.	29-57-19.000N 090-01-25.000W	F R			On dolphins.	Private aid.
	Inner Harbor Navigation Canal						
13605 33170	- LIGHT 1	29-57-30.732N 090-01-48.254W	Fl G 2.5s		4	SG-TY on skeleton tower.	

(1) No.	(2) Name and Location	(3) Position	(4) Characteristic	(5) Height	(6) Range	(7) Structure	(8) Remarks
	MISSISSIPPI RIVER (Louisiana) - Eighth District						
	NEW ORLEANS HARBOR (Chart 11368)						
	Inner Harbor Navigation Canal						
13610 33165	- LIGHT 2	29-57-26.118N 090-01-35.250W	Q R		4	TR-SY on skeleton tower.	
13617	DYWER ROAD DISCHARGE STA. LIGHT	30-00-58.000N 090-01-45.000W	F W			NW on dolphin worded DANGER WATER DISCHARGE.	Private aid.
	New Orleans Harbor						
13625 33180	GOVENOR NICHOLLS LIGHT 94 LDB mile 94.3.	29-57-37.914N 090-03-23.070W	Fl R 4s		6	On skeleton tower. On same structure as Governor Nicholls Harbor Traffic Control Light.	Not operated when traffic control lights are in operation.
13630 33185	**Governor Nicholls Harbor Traffic Control Light 94** LDB mile 94.3.	29-57-37.902N 090-03-22.872W	Fl G 5s		16	On skeleton tower. 94	Operated by Coast Guard Marine Safety Office New Orleans during periods of high water. Controls one way traffic around Algiers Point.
13633 33187	ALGIERS POINT LIGHT 95	29-57-18.883N 090-03-19.092W	Q G		5	SG-SY on skeleton tower on piles.	
13635 33190	NEW ORLEANS POLICE MOORING DOLPHIN LIGHT LDB mile 94.8.	29-56-58.600N 090-03-43.800W	Fl R 2.5s			On dolphin.	Private aid.
13640 33195	UPPER ALGIERS FERRY LANDING LIGHTS (2) RDB mile 94.8.	29-57-12.000N 090-03-21.000W	Fl G 2.5s			On dock.	HORN: 1 BLAST EV 20S (2S BL). OPERATED DURING LOW VISIBILITY. Private aid.
13645 33200	CANAL STREET FERRY LANDING LIGHTS (2) LDB mile 94.8.	29-56-58.000N 090-03-43.000W	Fl R 2.5s			On dock.	HORN: 1 BLAST EV 20S (2S BL). OPERATED DURING LOW VISIBILITY. Private aid.
13655 33210	**Gretna Harbor Control Light 97** RDB mile 96.6.	29-55-33.156N 090-03-29.982W	Fl R 5s (NIGHT) Fl G 5s (NIGHT)		16 16	On skeleton tower. 25	Operated by Coast Guard Marine Safety Office New Orleans during periods of high water. Controls one way traffic around Algiers Point.
13660 33215	GRETNA LIGHT 97 RDB mile 96.6.	29-55-33.162N 090-03-30.078W	Fl G 4s		6	SG-SY on skeleton tower on same structure as Gretna Harbor Traffic Control Light.	Not operated when traffic control lights are in operation.
13665 33220	GRETNA WATER INTAKE LIGHT RDB mile 96.7.	29-55-27.000N 090-03-38.000W	Fl R 2.5s			On dolphin.	Private aid.
13670 33225	GRETNA FERRY LANDING LIGHTS (2) RDB mile 97.2.	29-55-06.000N 090-04-02.000W	Fl G 2.5s			On dock.	HORN: 1 BLAST EV 20S (2S BL). OPERATED DURING LOW VISIBILITY. Private aid.
13675 33230	JACKSON AVENUE FERRY LANDING LIGHTS (2) LDB mile 97.2.	29-55-20.000N 090-04-15.000W	Fl R 2.5s			On dock.	HORN: 1 BLAST EV 20S (2S BL). OPERATED DURING LOW VISIBILITY. Private aid.
13680 33235	BRITISH PETROLEUM DOCK LIGHTS (3) RDB mile 97.3.	29-55-00.000N 090-04-14.000W	Fl G 2.5s			(2) on floating dock; (1) on dolphin.	Private aid.
13685	MILAN STREET WHARF MOORING DOLPHIN LIGHT LDB mile 99.0	29-54-45.000N 090-05-58.000W	Fl R 2.5s			On dolphin.	Private aid.
13687	*Jefferson Parish Water Intake West Lighted Danger Buoys (10)*	29-54-26.000N 090-05-57.400W	Fl W 4s			White with Orange Bands.	Private aid.

(1) No.	(2) Name and Location	(3) Position	(4) Characteristic	(5) Height	(6) Range	(7) Structure	(8) Remarks
	MISSISSIPPI RIVER (Louisiana) - Eighth District						
	NEW ORLEANS HARBOR (Chart 11368)						
	New Orleans Harbor						
13690	COMBI LINES DOLPHIN LIGHT RDB mile 101.0.	29-54-31.000N 090-07-43.000W	Fl G 2.5s			On dolphin.	Private aid.
13695	LYKES BROTHERS DOLPHIN LIGHT B RDB mile 101.0.	29-54-34.000N 090-07-48.000W	Fl G 2.5s			On dolphin.	Private aid.
13700	LYKES BROTHERS DOLPHIN LIGHT C RDB mile 101.0.	29-54-35.000N 090-07-53.000W	Fl G 2.5s			On dolphin.	Private aid.
13705	LYKES BROTHERS DOLPHIN LIGHT D RDB mile 101.0.	29-54-37.000N 090-08-00.000W	Fl G 2.5s			On dolphin.	Private aid.
13710	ST SERVICES DOCK LIGHTS RDB mile 101.3	29-54-45.000N 090-08-17.000W	Fl G 2.5s			On Dock.	Private aid.
13713	SIX MILE POINT LIGHT 102 LDB mile 101.4.	29-55-02.369N 090-08-05.074W	Q R		3	TR on tower.	
13715	WESTWEGO TRAFFIC LIGHT RDB mile 101.4.	29-54-51.534N 090-08-23.016W	Q R (NIGHT) Q G (NIGHT)		5 5	On skeleton tower.	Operated by Coast Guard Marine Safety Office New Orleans. Indicates to down bound traffic whether Gretna Harbor Traffic Control Light is red or green.
	New Orleans to Baton Rouge *Designations left descending bank (LDB) and right descending bank (RDB) are as seen from a vessel going downstream. Low water buoys are not listed and their positions may be frequently shifted with changing stages and condition of the river.*						
13720	WESTWEGO WATER INTAKE LIGHT RDB mile 101.5.	29-54-55.308N 090-08-22.464W	Fl G 2.5s			On dolphin.	Private aid.
13725	INTERNATIONAL MATEX TANK TERMINAL WALKWAY LIGHT RDB mile 101.6.	29-55-03.800N 090-08-27.900W	Fl G 2.5s			On walkway.	Private aid.
13730	NEW ORLEANS STEAMBOAT CO. DOCK LIGHT LDB mile 101.7.	29-55-13.000N 090-08-07.500W	Fl R 2.5s			On dolphin.	Private aid.
13735	CONTINENTAL BARGE UNLOADING DOCK LIGHT RDB mile 103.0	29-56-01.000N 090-08-32.000W	Fl G 2.5s			On pile.	Private aid.
13740	CONTINENTAL GRAIN COMPANY DOCK LIGHTS (4) RDB mile 103.1.	29-56-17.000N 090-08-32.000W	Fl G 2.5s			On dock.	Private aid.
13745	NINE MILE POINT FUEL OIL UNLOADING FACILITY LIGHTS (3) RDB mile 104.5.	29-56-55.000N 090-08-35.000W	Fl G 2.5s	29		On dock extremities.	Private aid.
13750	OAK STREET INTAKE LIGHTS (4) LDB mile 103.8.	29-57-06.000N 090-08-15.000W	Q R			On dolphin.	Private aid.
13755	NINE MILE POINT OBSTRUCTION LIGHTS (2) RDB mile 103.9.	29-56-55.000N 090-08-42.000W	F G			On dolphins.	Private aid.
13760	NEW ORLEANS RAW WATER INTAKE LIGHTS (5) LDB mile 104.1.	29-57-18.000N 090-08-23.000W	F R			On dolphins.	Private aid.
	MISSISSIPPI RIVER - New Orleans to Baton Rouge (Chart 11370)						
	New Orleans to Baton Rouge *Designations left descending bank (LDB) and right descending bank (RDB) are as seen from a vessel going downstream. Low water buoys are not listed and their positions may be frequently shifted with changing stages and conditions of the river.*						
13765	SOUTHPORT LIGHT 104 LDB mile 104.7.	29-57-33.420N 090-09-04.392W	Iso R 6s		7	TR on skeleton tower on piles.	
13770	JEFFERSON INTAKE DOLPHIN LIGHTS (10) LDB mile 105.1.	29-57-12.000N 090-09-45.500W	Fl R 2.5s			On concrete dolphin.	HORN: 1 BLAST EV 20S (2S BL). Private aid.
13771	*Zito Lighted Mooring Buoy I* LDB mile 105.2	29-57-05.000N 090-09-45.000W	Q W			White with blue band.	Private aid.

(1) No.	(2) Name and Location	(3) Position	(4) Characteristic	(5) Height	(6) Range	(7) Structure	(8) Remarks
	MISSISSIPPI RIVER (Louisiana) - Eighth District						
	MISSISSIPPI RIVER - New Orleans to Baton Rouge (Chart 11370)						
	New Orleans to Baton Rouge						
	Designations left descending bank (LDB) and right descending bank (RDB) are as seen from a vessel going downstream. Low water buoys are not listed and their positions may be frequently shifted with changing stages and conditions of the river.						
13772	*Zito Lighted Mooring Buoy F* LDB mile 105.6	29-56-56.000N 090-09-56.000W	Q W			White with blue band.	Private aid.
13773	*Zito Lighted Mooring Buoy E* LDB mile 105.6	29-56-58.000N 090-09-59.000W	Q W			White with blue band.	Private aid.
13774	*Zito Lighted Mooring Buoy A* LDB mile 105.7	29-56-46.000N 090-10-08.000W	Q W			White with blue band.	Private aid.
13776	*Jefferson Parish Water Intake Lighted Danger Buoys (9)*	29-57-09.200N 090-09-45.500W	Fl W 4s			White and orange bands with orange diamond, worded DANGER WATER INTAKE.	Private aid.
	Huey P. Long Bridge						
13780	Huey P Long Bridge Approach Buoy A	29-56-45.560N 090-09-58.918W				Red nun with green bands.	
13785	Huey P Long Bridge Approach Buoy B	29-56-41.683N 090-10-03.456W				Red nun with green bands.	
13790	Huey P Long Bridge Approach Buoy C	29-56-33.658N 090-10-11.886W				Red nun with green bands.	
13795	Huey P Long Bridge Approach Buoy D	29-56-29.952N 090-10-16.419W				Red nun with green bands.	
13805	Huey P Long Bridge Approach Buoy 1 RDB mile 106.0.	29-56-35.969N 090-09-56.698W				Green can.	
13807	12 MILE POINT LIGHT 110 LDB mile 109.0.	29-55-31.572N 090-12-14.442W	Q R		5	TR on skeleton tower.	
	New Orleans to Baton Rouge						
	Designations left descending bank (LDB) and right descending bank (RDB) are as seen from a vessel going downstream. Low water buoys are not listed and their positions may be frequently shifted with changing stages and conditions of the river.						
13815	WAGGAMAN LIGHT 109 RDB Mile 109.1.	29-55-18.042N 090-12-47.472W	Iso G 6s		8	SG on skeleton tower.	
	Huey P. Long Bridge						
13816	PROVIDENCE LIGHT 112 LDB mile 111.3.	29-57-22.716N 090-13-26.202W	Q R		5	TR on skeleton tower.	
	New Orleans to Baton Rouge						
	Designations left descending bank (LDB) and right descending bank (RDB) are as seen from a vessel going downstream. Low water buoys are not listed and their positions may be frequently shifted with changing stages and conditions of the river.						
13817	*J.P.& Sons Lighted Mooring Buoy A* RDB mile 111.5	29-57-24.419N 090-13-48.419W	Q W			White with blue band.	Ra ref. Private aid.
13818	*J.P.& Sons Lighted Mooring Buoy* RDB mile 111.7	29-57-32.939N 090-13-59.098W	Q W			White with blue band.	Ra ref. Private aid.
13819	*J.P.And Sons Lighted Mooring Buoy C*	29-57-43.220N 090-14-13.150W	Q W			White with blue band.	Ra ref. Private aid.
13819.1	*J.P.And Sons Lighted Mooring Buoy D*	29-57-33.970N 090-14-01.070W	Q W			White with blue band.	Private aid.
13820	EAST JEFFERSON REGIONAL SEWAGE TREATMENT PLANT ONSTRUCTION LIGHTS (3) LDB mile 112.2	29-57-48.000N 090-13-56.000W	Fl R 2.5s			On dolphins.	Private aid.
13825	GUY MALLORY LIGHT 114 LDB mile 112.9.	29-58-20.076N 090-14-43.986W	Iso R 6s		7	TR on skeleton tower on piles.	
13830	LASALLE LANDING BARGE DOCK LIGHTS (2) LDB mile 113.0.	29-58-16.100N 090-14-49.030W	Fl R 4s			On docking barge.	Private aid.
13833	Lower Kenner Bend Anchorage Lower Daybeacon 113.5	29-57-56.820N 090-15-08.160W				NY on pile.	Ra ref.
13835	CITY OF KENNER OUTFALL LIGHT Marks sewerage discharge extremities.	29-58-23.000N 090-15-50.000W	Q R			On dolphins.	Private aid.

(1) No.	(2) Name and Location	(3) Position	(4) Characteristic	(5) Height	(6) Range	(7) Structure	(8) Remarks
	MISSISSIPPI RIVER (Louisiana) - Eighth District						
	MISSISSIPPI RIVER - New Orleans to Baton Rouge (Chart 11370)						
	New Orleans to Baton Rouge						
	Designations left descending bank (LDB) and right descending bank (RDB) are as seen from a vessel going downstream. Low water buoys are not listed and their positions may be frequently shifted with changing stages and conditions of the river.						
13840	OAKLAND LIGHT 114A LDB mile 114.1.	29-58-30.734N 090-16-00.279W	Q R		5	TR on skeleton tower.	
13843	Lower Kenner Bend Anchorage Upper Daybeacon 114.3	29-57-55.018N 090-16-07.919W				NY on pile.	Ra ref.
13845	FORTIER OBSTRUCTIONS LIGHTS (2) RDB mile 114.4.	29-57-56.000N 090-16-19.000W				On dolphins.	HORN: 1 BLAST EV 20S (2S BL). Private aid.
13847	Kenner Bend Anchorage Lower Daybeacon 114.7	29-57-51.598N 090-16-25.799W				NY on pile.	Ra ref.
13850	FAIRVIEW A RANGE FRONT LIGHT LDB mile 115.0.	29-58-20.717N 090-16-53.631W	Q R			KRW on skeleton tower on sills.	
13855	FAIRVIEW A RANGE REAR LIGHT 218 yards, 041.0° from front light.	29-58-25.598N 090-16-48.724W	Oc R 4s			KRW on skeleton tower on block.	
13860	FAIRVIEW WHARF LIGHTS (2) LDB mile 115.0.	29-58-16.000N 090-16-57.000W	Fl W 2.5s			On dolphins.	Private aid.
13865	CRESCENT SHIP BARGE DOCK LIGHTS (2) LDB mile 115.1	28-58-15.000N 090-17-05.000W	Fl G 2.5s				On docking barge. Private aid.
13870	*Mississippi River Wreck Lighted Buoy WR4* LDB mile 115.4.	29-58-00.585N 090-17-18.691W	Q R		4	Red.	
13873	Ama Anchorage Lower Daybeacon 115.5	29-58-04.500N 090-17-24.960W				NY on pile.	Ra ref.
13874	Kenner Bend Anchorage Upper Daybeacon 115.6	29-57-25.116N 090-17-31.848W				NY on pile.	Ra ref.
13875	AMA LIGHT 119 RDB Mile 116.7.	29-57-10.986N 090-17-51.558W	Iso G 6s		7	SG on skeleton tower on piles.	
13877	Ama Anchorage Upper Daybeacon 117.3	29-56-53.610N 090-18-42.756W				NY on pile.	Ra ref.
13880	ADM GRAIN COMPANY LIGHTS (2) RDB mile 117.6.	29-56-27.380N 090-18-39.340W	Fl G 2.5s	40		On dolphins.	Private aid.
13885	DAVIS CREVASSE RANGE FRONT LIGHT RDB mile 118.1.	29-55-58.696N 090-19-16.435W	Q R			KRW on skeleton tower on piles.	Visible all around; higher intensity on rangeline.
13890	DAVIS CREVASSE RANGE REAR LIGHT 213 yards, 221° from front light.	29-55-53.965N 090-19-21.160W	Iso R 6s			KRW on skeleton tower on piles.	Visible all around; higher intensity on rangeline.
13895	INTERNATIONAL MATEX TANK DOCK LIGHTS (7) LDB mile 118.6.	29-56-13.000N 090-19-45.000W	Fl R 2.5s				HORN (2): 1 BLAST EV 20S (2S BL). ON EACH END OF WHARF. OPERATED ONLY DURING LOW VISIBILITY. Private aid.
13900	DAVIS CREVASSE LIGHT 121 RDB mile 118.7.	29-55-51.450N 090-19-46.308W	Iso G 6s		6	SG on skeleton tower on concrete block.	Higher intensity beam down river.
13905	MONSANTO FUEL DOCK LIGHT RDB mile 119.8.	29-55-53.000N 090-20-43.000W	F G			On dolphin.	Private aid.
13910	MONSANTO DOCK LIGHTS (3) RDB mile 119.9.	29-55-55.000N 090-20-54.000W	F G				Private aid.
13915	BUNGE DOCK LIGHTS (2) LDB mile 119.9.	29-56-00.349N 090-21-00.042W	F R				Private aid.
13920	DESTREHAN GRAIN LOADING DOCK LIGHTS (2) LDB mile 120.6.	29-56-23.000N 090-21-23.000W	F R				Private aid.

(1) No.	(2) Name and Location	(3) Position	(4) Characteristic	(5) Height	(6) Range	(7) Structure	(8) Remarks
	MISSISSIPPI RIVER (Louisiana) - Eighth District						
	MISSISSIPPI RIVER - New Orleans to Baton Rouge (Chart 11370)						
	New Orleans to Baton Rouge						
	Designations left descending bank (LDB) and right descending bank (RDB) are as seen from a vessel going downstream. Low water buoys are not listed and their positions may be frequently shifted with changing stages and conditions of the river.						
13925	*Tulane Fleeting Lower Lighted Mooring Buoy* LDB mile 121.0.	29-56-26.000N 090-21-55.000W	Q W			White with blue band.	Private aid.
13930	*Tulane Fleeting Upper Lighted Mooring Buoy* LDB mile 121.0.	29-56-32.000N 090-22-11.000W	Q W			White with blue band.	Private aid.
13935	Hale Boggs Luling Bridge Approach Buoy A	29-56-31.012N 090-22-21.069W				Red nun with green bands.	
13940	Hale Boggs Luling Bridge Approach Buoy B	29-56-36.784N 090-22-32.791W				Red nun with green bands.	
13945	Hale Boggs Luling Bridge Approach Buoy C	29-56-38.922N 090-22-39.000W				Red nun with green bands.	
13947	26 MILE POINT LIGHT 122 LDB Mile 122.7.	29-57-14.712N 090-23-19.242W	Q R		5	TR on skeleton tower.	
13950	FASHION LIGHT 123 RDB mile 123.0.	29-57-03.186N 090-23-48.156W	Iso G 6s		4	SG on skeleton tower on piles.	Higher intensity beam up river.
13956	ORION REFINERY DOCK 1 LIGHTS (2) LDB mile 125.3.	29-59-24.500N 090-24-12.000W	Fl R 2.5s			On dolphins.	Private aid.
13958	26 MILE FALSE POINT LIGHT 124 LDB Mile 123.7.	29-57-52.662N 090-23-31.932W	Fl R 4s		3	TR on skeleton tower.	
13962	ORION REFINERY DOCK 2 LIGHTS (2) LDB mile 125.	29-59-19.000N 090-24-05.000W	Fl R 2.5s			On dolphins.	Private aid.
13963	ORION REFINERY DOCK 3 LIGHTS (2) LDB mile 125.	29-59-13.000N 090-23-57.000W	Fl R 2.5s			On dolphins.	Private aid.
13967	ORION REFINERY DOCK 4 LIGHTS (2) LDB mile 125.	29-58-58.380N 090-23-46.110W	Fl R 2.5s			On dolphins.	Private aid.
13968	ORION REFINERY DOCK 5 LIGHTS (2) LDB mile 125.	29-58-54.000N 090-23-42.000W	Fl R 2.5s			On dolphins.	Private aid.
13970	*Hahnville Bar Lighted Buoy WR1*	29-58-54.000N 090-24-11.000W	Q G		3	Green.	
13975	SHELL PUMPING STATION OBSTRUCTION LIGHTS (2) LDB mile 125.9.	29-59-36.000N 090-24-30.000W	Fl R 2.5s			On dolphin.	Private aid.
13980	NORCO OBSTRUCTION LIGHTS (2) LDB mile 126.9.	29-59-48.000N 090-25-30.000W	Fl R 2.5s			On dolphins.	Private aid.
13983	Bonnet Carre Anchorage Lower Daybeacon 127.3	29-59-55.314N 090-25-49.956W				NY on pile.	Ra ref.
13990	UNION CARBIDE WATER INTAKE LIGHTS (2) RDB mile 128.3.	29-59-35.000N 090-27-04.000W	Q W			On dolphins.	Private aid.
13995	UNION CARBIDE DOCK LIGHTS (3)	29-59-30.000N 090-26-48.000W	Fl G 2.5s	16		On dolphins.	Private aid.
13996	Bonnet Carre Anchorage Upper Daybeacon 128.8	30-00-00.294N 090-27-18.450W				NY on pile.	Ra ref.
14000	OCCIDENTAL CHEMICAL MOORING FACILITY LIGHTS (3) RDB mile 128.9.	29-59-45.500N 090-27-35.100W	Fl G 2.5s			On mooring facility.	Private aid.
14005	MONTZ OBSTRUCTION LIGHT LDB mile 129.4.	30-00-06.000N 090-27-54.000W	F R			On dolphin.	Private aid.
14010	LITTLE GYPSY OIL UNLOADING FACILITY LIGHT LDB mile 129.5.	30-00-06.000N 090-27-58.000W	Fl R 2.5s			Marks dock.	Private aid.
14015	ENTERGY DOCK LOWER LIGHT RDB Mile 128.6.	30-00-06.800N 090-28-27.900W	Fl G 2.5s			On dolphin.	Private aid.

(1) No.	(2) Name and Location	(3) Position	(4) Characteristic	(5) Height	(6) Range	(7) Structure	(8) Remarks
	MISSISSIPPI RIVER (Louisiana) - Eighth District						
	MISSISSIPPI RIVER - New Orleans to Baton Rouge (Chart 11370)						
	New Orleans to Baton Rouge						
	Designations left descending bank (LDB) and right descending bank (RDB) are as seen from a vessel going downstream. Low water buoys are not listed and their positions may be frequently shifted with changing stages and conditions of the river.						
14020	ENTERGY INTAKE UPPER LIGHT RDB Mile 129.4.	30-00-10.500N 090-28-30.000W	Fl G 2.5s			On dolphin.	Private aid.
14025	ENTERGY DISCHARGE LIGHT RDB Mile 129.8.	30-00-01.800N 090-28-25.600W	Fl G 2.5s			On dolphin.	Private aid.
14030	ENTERGY WATERFORD LIGHTS (3) RDB mile 129.8.	29-59-49.000N 090-28-03.227W	Fl G 2.5s			On dolphin.	MARKS INTAKE AND DISCHARGE STRUCTURE. Private aid.
14035	THIRTY FIVE MILE POINT LIGHT 130 LDB mile 130.0.	30-00-22.818N 090-28-13.002W	Q R		5	TR on skeleton tower.	
14040	GYPSY LIGHT 132 LDB mile 132.0.	30-01-57.936N 090-28-09.144W	Iso R 6s		7	TR on skeleton tower on piles.	
14045	BAYOU STEEL DOCK LIGHTS (2) LDB mile 132.4.	30-02-22.050N 090-28-16.600W	Fl R 2.5s			On each end of dock.	Private aid.
14050	BONNET CARRE CREVASSE LIGHT 132A LDB mile 132.9.	30-02-49.448N 090-28-27.473W	Iso R 6s		7	TR on skeleton tower on piles.	
14052	*CGB Marine Services Lighted Mooring Buoy A* LDB mile 134.1	30-03-15.000N 090-29-46.000W	Q W			White with blue band.	Ra ref. Private aid.
14053	*CGB Marine Services Lighted Mooring Buoy B* LDB mile 134.3	30-03-16.000N 090-29-28.000W	Q W			White with blue band.	Ra ref. Private aid.
14055	BONNET CARRE POINT LIGHT 133 RDB mile 133.5.	30-02-53.964N 090-29-25.500W	Iso G 6s		8	SG on skeleton tower on piles.	
14060	WOODLAND LIGHT 134 LDB mile 133.6.	30-03-18.948N 090-29-10.596W	Iso R 6s		4	TR on skeleton tower on piles.	
14063	Laplace Anchorage 134.7 Lower Daybeacon	30-03-16.236N 090-30-18.006W				NY on pile.	Ra ref.
14065	LUCY LIGHT 135 RDB mile 134.9.	30-02-55.425N 090-30-20.130W	Iso G 6s		7	SG on skeleton tower.	
14067	Laplace Anchorage Upper Daybeacon 135.4	30-03-10.866N 090-30-56.916W				NY on pile.	Ra ref.
14070	DUPONT BARGE DOCK LIGHTS (3) LDB mile 135.6.	30-03-12.000N 090-31-40.000W	Fl R 2.5s				HORN: 1 BLAST EV 20S (2S BL). Private aid.
14075	DUPONT WATER INTAKE LIGHTS (5) LDB mile 135.8.	30-03-33.000N 090-44-21.000W	Q R			On dolphins.	SIREN: 1blast ev 30s (10s bl). Private aid.
14076	*Capital Marine Lighted Mooring Buoy A* RDB mile 136.3	30-02-43.000N 090-31-43.000W	Q W			White with blue band.	Private aid.
14077	*Capital Marine Lighted Mooring Buoy B* RDB mile 136.5	30-02-42.000N 090-32-00.000W	Q W			White with blue band.	Private aid.
14080	CALIFORNIA LIGHT 137 RDB mile 136.6.	30-02-34.644N 090-32-04.026W	Q G		5	SG on skeleton tower.	
14085	*Triangle Fleet Lighted Mooring Buoy A* RDB mile 136.8.	30-02-41.000N 090-32-17.000W	Q W			White with blue band.	Private aid.
14090	*Triangle Fleet Lighted Mooring Buoy B* RDB mile 137.0.	30-02-42.000N 090-32-34.000W	Q W			White with blue band.	Private aid.
14095	OLEANDER LIGHT 138 LDB mile 137.0.	30-03-03.059N 090-32-35.879W	Q R		5	TR on skeleton tower on piles.	
14096	Reserve Anchorage Lower Daybeacon 137.0	30-02-37.919N 090-32-33.059W				NY on pile.	Ra ref.
14097	Reserve Anchorage Upper Daybeacon 137.5	30-02-41.759N 090-33-02.699W				NY on pile.	Ra ref.

(1) No.	(2) Name and Location	(3) Position	(4) Characteristic	(5) Height	(6) Range	(7) Structure	(8) Remarks
	MISSISSIPPI RIVER (Louisiana) - Eighth District						
	MISSISSIPPI RIVER - New Orleans to Baton Rouge (Chart 11370)						
	New Orleans to Baton Rouge						
	Designations left descending bank (LDB) and right descending bank (RDB) are as seen from a vessel going downstream. Low water buoys are not listed and their positions may be frequently shifted with changing stages and conditions of the river.						
14098	GLOBALPLEX GENERAL CARGO DOCK LIGHTS (2) LDB mile 138.6	30-03-14.000N 090-33-55.000W	Q R			On dock.	Private aid.
14100	HALL-BUCK MARINE MOORING DOLPHIN LIGHTS (2) LDB mile 138.8	30-03-12.000N 090-34-12.000W	Fl R 2.5s			On dolphins.	Private aid.
14105	CARGILL GRAIN DOCK LIGHTS (3) LDB mile 139.4.	30-03-14.000N 090-34-53.000W	Fl R 2.5s			On each end of dock.	Private aid.
14110	CARGILL MOLASSES DOCK LIGHTS (2) LDB mile 139.8.	30-03-08.000N 090-35-21.000W	Fl R 2.5s			On dolphins.	Private aid.
14115	MARATHON REFINERY MOORING DOCK 1 LIGHTS (3) LDB mile 140.0.	30-03-04.000N 090-35-31.000W	Fl R 2.5s			On dock loading platform.	HORN: 1 BLAST EV 15S (2S BL). CONTINUOUSLY FROM NOV. 1 TO APR. 30. Private aid.
14120	MARATHON REFINERY MOORING DOCK 2LIGHTS (3) LDB mile 140.2.	30-03-01.000N 090-35-40.000W	Fl R 2.5s			On dock loading platform.	HORN: 1 BLAST EV 20S (2S BL). Private aid.
14125	MARATHON REFINERY MOORING LIGHTS LDB mile 140.4.	30-02-54.000N 090-35-53.000W	Fl R 2.5s			On dock loading platform.	HORN: 1 BLAST EV 20S (2S BL). Private aid.
14130	MARATHON REFINERY DOCK 5 LIGHTS (2) LDB mile 140.5.	30-02-52.000N 090-35-59.000W	Fl R 2.5s			On dock.	HORN: 1 BLAST EV 20S (2S BL). Private aid.
14135	WHITE ROSE LIGHT 141 RDB mile 141.2.	30-02-11.749N 090-36-16.976W	Q G		3	SG on skeleton tower on piles.	
14140	WEGO LIGHT 141A RDB mile 142.3.	30-01-44.946N 090-37-08.010W	Iso G 6s		6	SG on skeleton tower.	
14145	BELLE POINT LIGHT 142 LDB mile 142.4.	30-02-10.968N 090-37-19.644W	Iso R 6s		7	TR on skeleton tower on piles.	
14150	MARQUEZ LIGHT 144 LDB mile 143.4.	30-02-28.284N 090-37-47.952W	Q R		5	TR on skeleton tower on piles.	
14155	ANGELINA LIGHT 146 LDB mile 144.3.	30-03-07.412N 090-38-32.448W	Iso R 6s		7	TR on skeleton tower on piles.	
14160	CLARK OIL DOCK HORN AND LIGHTS (2) LDB mile 144.6.	30-03-12.000N 090-39-03.000W	Fl R 2.5s			On dolphins.	HORN: 1 BLAST EV 20S (2S BL). LOCATED BETWEEN LIGHTS. Private aid.
14165	HALL-BUCK MARINE DOCK LIGHTS (3) LDB mile 144.9.	30-03-12.000N 090-39-31.000W	Fl R 2.5s	12		On dock.	Private aid.
14170	KAISER BARGE DOCK LIGHT LDB mile 145.1.	30-03-15.000N 090-39-30.000W	Fl R 2.5s				Private aid.
14175	KAISER COKE DOCK LIGHTS (3) LDB mile 145.6.	30-16-11.000N 091-07-11.000W	Fl R 2.5s			On ends and center of 1,200 foot dock.	Private aid.
14180	Gramercy Bridge Approach Buoy 1 Mile 145.7.	30-02-45.215N 090-40-11.131W				Green can.	
14185	Gramercy Bridge Approach Buoy 3 Mile 145.9.	30-02-38.507N 090-40-25.727W				Green can.	
14190	Gramercy Bridge Approach Buoy 5 Mile 146.0.	30-02-36.515N 090-40-29.939W				Green can.	
14192	Lower Grand View Reach Anchorage Lower Daybeacon 146.4	30-02-44.700N 090-40-49.800W				NY on pile.	Ra ref.

(1) No.	(2) Name and Location	(3) Position	(4) Characteristic	(5) Height	(6) Range	(7) Structure	(8) Remarks
	MISSISSIPPI RIVER (Louisiana) - Eighth District						
	MISSISSIPPI RIVER - New Orleans to Baton Rouge (Chart 11370)						
	New Orleans to Baton Rouge						
	Designations left descending bank (LDB) and right descending bank (RDB) are as seen from a vessel going downstream. Low water buoys are not listed and their positions may be frequently shifted with changing stages and conditions of the river.						
14192.1	GRAMERCY WATER INTAKE LIGHT LDB mile 146.6	30-02-33.600N 090-41-05.700W	Fl R 2.5s			On dolphins.	Private aid.
14193	Lower Grand View Reach Anchorage Upper Daybeacon 146.7	30-02-38.220N 090-41-01.800W				NY on pile.	Ra ref.
14194	Middle Grand View Reach Anchorage Lower Daybeacon 146.8	30-02-34.146N 090-41-08.979W				NY on pile.	Ra ref.
14194.1	Middle Grand View Reach Anchorage Upper Daybeacon 147.2	30-02-18.876N 090-41-31.587W				NY on pile.	
14195	LUTCHER INTAKE LIGHTS (2) LDB mile 147.3.	30-02-15.000N 090-41-35.000W	Fl R 2.5s			Piles.	Private aid.
14197	Upper Grand View Reach Anchorage Lower Daybeacon 147.7	30-02-10.380N 090-41-45.780W				NY on pile.	Ra ref.
14200	CRESCENT LIGHT 147 RDB mile 148.8.	30-01-06.906N 090-42-27.102W	Q G		5	SG on skeleton tower.	
14202	Upper Grand View Reach Anchorage Upper Daybeacon 148.8	30-01-22.338N 090-42-45.132W				NY on pile.	Ra ref.
14205	LAURA LIGHT 149 RDB mile 149.7.	30-00-48.516N 090-43-04.950W	Q G		5	SG on skeleton tower on piles.	
14210	VACHERIE LIGHT 149A RDB mile 150.0.	30-00-37.046N 090-43-38.219W	Iso G 6s		4	SG on pile.	Higher intensity beam up and down river.
14215	J. W. STONE OIL DOCK LIGHTS (2) LDB mile 150.1.	30-00-56.000N 090-43-58.000W	Fl R 2.5s	15		On dolphins.	Private aid.
14220	PEAVEY DOCK LIGHTS (3) LDB mile 150.4.	30-00-57.000N 090-44-02.000W	Fl R 2.5s			On dolphins.	Private aid.
14225	HESTER LIGHT 152 LDB mile 151.7.	30-01-05.520N 090-45-24.654W	Iso R 6s		7	TR on skeleton tower on piles.	
14228	LOWER BELMONT CROSSING LOWER SIDE RANGE FRONT LIGHT LDB mile 152.2.	30-01-07.659N 090-45-57.285W	F G			KWG on skeleton tower.	Visible all around; higher intensity on range line.
14229	LOWER BELMONT CROSSING LOWER SIDE RANGE REAR LIGHT 108 yards, 049.2° from front light.	30-01-09.625N 090-45-54.666W	F G			KWG on skeleton tower.	Visible all around; higher intensity on range line.
14230	LOWER BELMONT CROSSING RANGE FRONT LIGHT LDB mile 152.2.	30-01-07.491N 090-46-01.903W	F W			KRW on skeleton tower.	Visible 2° each side of range line. Lighted throughout 24 hours.
14235	LOWER BELMONT CROSSING RANGE REAR LIGHT 102 yards, 049.0° from front light.	30-01-09.488N 090-45-59.267W	F W			KRW on skeleton tower on piles.	Visible 2° each side of range line. Lighted throughout 24 hours.
14238	LOWER BELMONT CROSSING UPPER SIDE RANGE FRONT LIGHT LDB mile 152.2.	30-01-06.599N 090-46-07.464W	F R			KWR on skeleton tower.	Visible all around; higher intensity on range line.
14239	LOWER BELMONT CROSSING UPPER SIDE RANGE REAR LIGHT 132 yards, 049.2° from front light.	30-01-09.172N 090-46-04.044W	F R			KWR on skeleton tower.	Visible all around; higher intensity on range line.
14240	BELMONT LIGHT 154 LDB mile 152.9.	30-00-57.708N 090-46-41.982W	Q R		5	TR on skeleton tower on piles.	
14243	COLLEGE POINT LIGHT 156	29-59-07.236N 090-49-13.483W	Q R		4	TR on skeleton tower.	

(1) No.	(2) Name and Location	(3) Position	(4) Characteristic	(5) Height	(6) Range	(7) Structure	(8) Remarks
	MISSISSIPPI RIVER (Louisiana) - Eighth District						
	MISSISSIPPI RIVER - New Orleans to Baton Rouge (Chart 11370)						
	New Orleans to Baton Rouge						
	Designations left descending bank (LDB) and right descending bank (RDB) are as seen from a vessel going downstream. Low water buoys are not listed and their positions may be frequently shifted with changing stages and conditions of the river.						
14245	CHOTIN LIGHT 155 RDB mile 155.6.	29-59-05.382N 090-48-25.824W	Q G		5	SG on skeleton tower.	Higher intensity beam down river.
14250	LAGAN LEADING LIGHT RDB Mile 156.2.	29-58-40.057N 090-49-18.090W	Iso W 6s		5	NB on skeleton tower.	Higher intensity beam for upbound traffic.
14255	RICHANNEL BEND LIGHT 157 RDB mile 156.4.	29-58-42.408N 090-49-24.240W	Q G		5	SG on skeleton tower.	
14260	ST. JAMES SUGAR DOCK LIGHTS (2) RDB mile 157.7.	29-59-56.000N 090-50-05.000W	F G			On dock.	Private aid.
14265	DEPT. OF ENERGY DOCK LIGHTS (4) RDB mile 158.4.	30-00-37.000N 090-50-13.000W	Fl G 2.5s			On dolphins.	Private aid.
14270	*Ryan Walsh Stevedoring Co. Lower Lighted Mooring Buoy* LDB mile 158.7.	30-00-00.800N 090-49-00.900W	Fl W 4s			White with blue band.	Private aid.
14275	*Ryan Walsh Stevedoring Co. Upper Lighted Mooring Buoy* LDB mile 158.7.	30-00-00.900N 090-49-00.900W	Fl W 4s			White with blue band.	Private aid.
14280	ST. JAMES TERMINAL TANKER DOCK 3 DOLPHIN LIGHTS (4) RDB mile 158.8.	30-00-44.000N 090-50-14.500W	Fl G 2.5s			On dolphins.	Private aid.
14285	ST. JAMES TERMINAL DOCK LIGHTS (4) RDB mile 159.0.	30-01-07.000N 090-50-18.000W	Fl G 2.5s				Private aid.
14290	SHELL PIPELINE CORP. DOCK LIGHTS (6) RDB mile 159.5.	29-09-05.000N 089-14-07.000W	Fl G 4s				Private aid.
14295	NUSTAR BARGE DOCK LIGHTS (4) RDB mile 159.7.	30-01-35.558N 090-50-22.903W	Fl G 4s	18		On platform with dolphins.	Private aid.
14300	KOCH TANKER DOCK LIGHTS (4) RDB mile 159.8.	30-01-45.000N 090-50-23.000W	Fl G 4s			Marks dock.	Private aid.
14305	CAPLINE TANKER DOCK LIGHTS (4) RDB mile 160.0	30-01-53.000N 090-50-24.000W	Fl G 2.5s			On dock extremities.	Private aid.
14310	MATADOR BARGE DOCK LIGHTS (2) RDB mile 160.2.	30-02-11.000N 090-50-48.000W	Fl R 2.5s	18		On dock.	Private aid.
14320	ERGON TANKER DOCK LIGHTS (3) RDB mile 160.7.	30-02-32.000N 090-50-29.000W	Fl G 2.5s			On dolphins.	Private aid.
14323	ILLINOIS CENTRAL RAIL TERMINAL LIGHTS (3) LDB mile 161.	30-02-24.000N 090-50-18.000W	Fl R 2.5s			On mooring dolphin.	Private aid.
14325	OCCIDENTAL CHEMICAL DOCK LIGHTS (3) LDB mile 161.4.	30-03-08.000N 090-50-24.000W	Fl R 2.5s	40		On dolphins.	Private aid.
14327	CONSOLIDATED BARGE DOCK LIGHTS(2)	30-03-15.040N 090-50-49.684W	Fl G 2.5s	10		On dock.	Private aid.
14330	NITA LIGHT 162 LDB mile 162.2.	30-03-46.722N 090-51-01.342W	Iso R 6s		7	TR on pile.	
14335	BRILLIANT POINT LIGHT 163 RDB mile 163.5.	30-03-37.218N 090-52-22.434W	Iso G 6s		7	SG on skeleton tower.	
14340	ZEN-NOH GRAIN DOCK LIGHTS (3) LDB mile 163.8.	30-03-52.430N 090-52-30.070W	Fl R 2.5s			On grain dock.	Private aid.
14345	ST ALICE LIGHT 165 RDB mile 164.8.	30-03-40.740N 090-53-46.110W	Q G		5	SG on skeleton tower on piles.	
14347	Sunshine Anchorage Lower Daybeacon 165.0	30-04-06.732N 090-53-35.910W				NY on pile.	Ra ref.

(1) No.	(2) Name and Location	(3) Position	(4) Characteristic	(5) Height	(6) Range	(7) Structure	(8) Remarks
	MISSISSIPPI RIVER (Louisiana) - Eighth District						
	MISSISSIPPI RIVER - New Orleans to Baton Rouge (Chart 11370)						
	New Orleans to Baton Rouge						
	Designations left descending bank (LDB) and right descending bank (RDB) are as seen from a vessel going downstream. Low water buoys are not listed and their positions may be frequently shifted with changing stages and conditions of the river.						
14350	CHEVRON CHEMICAL DOCK LIGHTS (7) RDB mile 166.0	30-06-55.000N 090-54-40.000W	Fl G 2.5s	10		On dolphins.	Private aid.
14355	SHELL OIL LOADING PLATFORM LIGHT RDB mile 166.1.	30-04-39.000N 090-54-32.000W	Fl G 4s			On loading platform.	Private aid.
14360	CHEVRON DOCK LIGHTS (2) RDB mile 166.8.	30-05-10.000N 090-54-45.000W	Fl G 2s			Piles.	Private aid.
14363	Sunshine Anchorage Upper Daybeacon 167.0	30-05-41.724N 090-54-28.188W				NY on pile.	Ra ref.
14365	AGRICO CHEMICAL DOCK LIGHTS (3) RDB mile 167.0.	30-05-19.900N 090-54-46.000W	Fl G 2.5s			On dock extremities.	LIGHTS FLASH IN UNISON. Private aid.
14370	EAGLE ASPHALT PRODUCTS LIGHTS (2) RDB mile 167.5.	30-06-01.720N 090-54-58.180W	Fl R 2.5s			On mooring dolphins.	Private aid.
14375	LAFARGE CEMENT COMPANY DOLPHIN LIGHTS (2) LDB mile 167.9.	30-06-16.000N 090-54-36.000W	Fl R 2.5s	10		On dolphins.	Private aid.
	Sunshine Bridge Approach						
14380	- Buoy 1	30-05-46.671N 090-54-53.317W				Green can.	
14390	- Buoy A	30-05-47.288N 090-54-43.939W				Green can with red bands.	
14395	- Buoy B	30-05-58.176N 090-54-46.531W				Green can with red bands.	
14400	- Buoy C	30-06-04.967N 090-54-48.271W				Green can with red bands.	
	New Orleans to Baton Rouge						
	Designations left descending bank (LDB) and right descending bank (RDB) are as seen from a vessel going downstream. Low water buoys are not listed and their positions may be frequently shifted with changing stages and conditions of the river.						
14405	STAR ENTERPRISE DOCK LIGHTS (4) LDB mile 168.1.	30-06-34.000N 090-54-41.000W	Fl R 2.5s			On dock.	Private aid.
14410	STAR ENTERPRISE NORTH DOCK LIGHTS (3) LDB mile 168.5.	30-06-43.000N 090-54-40.000W	Fl R 2.5s			On dock.	HORN: 1 BLAST EV 20S (2S BL). Private aid.
14415	BURNSIDE DOCK LIGHTS (2) LDB mile 169.2.	30-07-26.000N 090-54-55.000W	Q R				Private aid.
14417	*Burnside Terminal Lighted Mooring Buoy A* LDB mile 169.3	30-07-40.000N 090-55-08.000W	Q W			White with blue band.	Private aid.
14418	*Burnside Terminal Lighted Mooring Buoy B* LDB mile 169.5	30-07-29.000N 090-55-01.000W	Q W			White with blue band.	Private aid.
14420	BURNSIDE TERMINAL DOCK LIGHT LDB mile 169.5.	30-07-46.000N 090-55-08.000W	Fl R 2.5s			On dolphin.	Private aid.
14425	BURNSIDE TERMINAL DOLPHIN LIGHTS (2) LDB mile 170.3.	30-07-39.000N 090-55-03.000W	Fl R 2.5s			On dolphin.	Private aid.
14430	BURNSIDE LIGHT 170 LDB mile 170.6.	30-08-22.500N 090-55-59.900W	Q R		5	TR on skeleton tower on piles.	
14435	RIVER CEMENT COMPANY DOCK LIGHTS LDB mile 170.9.	30-08-25.000N 090-56-22.000W	Fl R 2.5s	21		On mooring dolphin.	Private aid.
14440	RIVERTON LIGHT 172 LDB mile 171.2.	30-08-13.248N 090-56-44.478W	Iso R 6s		7	TR on skeleton tower on concrete pad.	
14445	WADE HAMPTON LIGHT 173 RDB mile 172.0.	30-07-43.679N 090-56-31.260W	Iso G 6s		5	SG on skeleton tower.	
14450	RATEAU LIGHT 173A RDB mile 173.0.	30-06-27.672N 090-56-47.430W	Q G		5	SG on skeleton tower on piles.	

(1) No.	(2) Name and Location	(3) Position	(4) Characteristic	(5) Height	(6) Range	(7) Structure	(8) Remarks
	MISSISSIPPI RIVER (Louisiana) - Eighth District						
	MISSISSIPPI RIVER - New Orleans to Baton Rouge (Chart 11370)						
	New Orleans to Baton Rouge *Designations left descending bank (LDB) and right descending bank (RDB) are as seen from a vessel going downstream. Low water buoys are not listed and their positions may be frequently shifted with changing stages and conditions of the river.*						
14455	TRIAD CHEMICAL DOLPHIN LIGHTS (2) RDB mile 173.4.	30-06-19.200N 090-57-11.700W	Fl G 4s			On dolphins.	Private aid.
14460	FIRST NITROGEN BARGE DOCK LIGHTS (2) RDB mile 173.6.	30-06-30.000N 090-59-00.000W	F G			On dock.	Private aid.
14465	BRINGIER POINT LIGHT 174 LDB mile 173.7.	30-06-46.980N 090-57-07.920W	Q R		5	TR on skeleton tower on piles.	
14470	C. F. INDUSTRIES MOORING FACILITIES LIGHTS (3) RDB mile 173.7.	30-06-12.000N 090-57-42.000W	Fl G 2.5s			On dock extremities.	Private aid.
14475	PUMPKIN BEZETTE J RANGE FRONT LIGHT LDB mile 174.6.	30-06-49.767N 090-58-09.244W	F W			KRW on skeleton tower on sills.	Lighted throughout 24 hours.
14480	PUMPKIN BEZETTE J RANGE REAR LIGHT 242 yards, 085° from front light.	30-06-50.445N 090-58-00.226W	F W			KRW on skeleton tower on platform.	Lighted throughout 24 hours.
14485	PUMPKIN BEZETTE LIGHT 176 LDB mile 174.6.	30-06-49.767N 090-58-09.244W	Fl R 2.5s		5	TR on same structure as Range J Front Light.	
14490	BAYOU LAFOURCHE INTAKE LIGHTS (3) RDB mile 175.4.	30-06-37.000N 090-59-24.000W	Q G			On dolphins.	Private aid.
14495	SMOKE BEND RANGE FRONT LIGHT RDB mile 177.1.	30-06-36.996N 091-00-49.172W	Iso W 2s			KRW on skeleton tower on piles.	Visible all around; higher intensity on rangeline.
14500	SMOKE BEND RANGE REAR LIGHT 281 yards, 265° from front light.	30-06-36.279N 091-00-58.707W	Iso W 6s			KRW on skeleton tower on piles.	Visible all around; higher intensity on rangeline.
14505	EVAN HALL LIGHT 177 RDB Mile 177.9.	30-06-52.350N 091-01-52.130W	Iso G 6s		5	SG on skeleton tower.	
14510	MCMANOR LIGHT 179 RDB mile 178.5.	30-07-31.932N 091-02-11.754W	Q G		5	SG on skeleton tower on concrete block.	
14515	EIGHTY ONE MILE POINT LIGHT 180 LDB mile 178.8.	30-07-22.338N 091-01-32.214W	Q R		4	TR on skeleton tower.	
14525	GEM LIGHT 180A LDB mile 180.9.	30-08-37.794N 090-59-47.892W	Iso R 6s		7	TR on skeleton tower on piles.	
14535	PHILADELPHIA POINT C RANGE FRONT LIGHT RDB mile 182.5.	30-09-38.993N 091-00-22.813W	Iso W 2s			KRW on skeleton tower on sills.	Visible all around, higher intensity on rangeline. Lighted throughout 24 hours.
14540	PHILADELPHIA POINT C RANGE REAR LIGHT 167 yards, 166° from front light.	30-09-34.191N 091-00-21.397W	Iso W 6s			KRW on mud sills.	Visible all around; higher intensity on rangeline. Lighted throughout 24 hours.
14547	OSCA BARGE DOCK LIGHTS (2) LDB mile 184.1	30-11-44.800N 091-01-12.000W	Fl R 6s			On dolphins.	Private aid.
14550	NEW RIVER LIGHT 184 LDB mile 184.8.	30-11-53.766N 091-01-17.166W	Iso R 6s		7	TR on skeleton tower on piles.	Higher intensity beam up and down river.
14555	MONOCHEM DOCK LIGHTS (2) LDB mile 184.8.	30-11-52.110N 091-01-19.500W	F R			On dolphins.	Private aid.
14560	HONEYWELL CHEMICAL DOCK LIGHTS (2) LDB mile 186.8.	30-12-55.000N 090-03-16.000W	Fl R 4s			On pier.	Private aid.
14565	COS-MAR LIGHTS (2) LDB mile 187.9.	30-13-03.000N 091-04-06.500W	Fl R 4s			Dolphins.	Private aid.

(1) No.	(2) Name and Location	(3) Position	(4) Characteristic	(5) Height	(6) Range	(7) Structure	(8) Remarks
	MISSISSIPPI RIVER (Louisiana) - Eighth District						
	MISSISSIPPI RIVER - New Orleans to Baton Rouge (Chart 11370)						
	New Orleans to Baton Rouge						
	Designations left descending bank (LDB) and right descending bank (RDB) are as seen from a vessel going downstream. Low water buoys are not listed and their positions may be frequently shifted with changing stages and conditions of the river.						
14570	RESCUE LIGHT 190 LDB mile 188.6.	30-12-57.476N 091-04-52.870W	Iso R 6s		4	TR on pile.	
14575	ALHAMBRA RANGE FRONT D LIGHT LDB mile 189.4.	30-12-44.078N 091-05-49.124W	F R			KRW on skeleton tower on piles.	Visible all around; higher intensity on rangeline. Lighted throughout 24 hours.
14580	ALHAMBRA RANGE REAR D LIGHT 278 yards, 043.9° from front light.	30-12-50.026N 091-05-42.532W	F R			KRW on skeleton tower on mud sills.	Visible all around; higher intensity on rangeline. Lighted throughout 24 hours.
14582	White Castle Lower Anchorage Daybeacon 190.4 RDB mile 190.4	30-11-51.780N 091-06-19.260W				NY on pile.	Ra ref.
14584	White Castle Anchorage Upper Daybeacon 191.1 RDB mile 191.1	30-11-28.260N 091-06-55.680W				NY on pile.	Ra ref.
14585	WHITE CASTLE RANGE FRONT LIGHT RDB mile 192.7.	30-10-36.374N 091-08-10.723W	F G			KRW on skeleton tower on piles.	Visible all around; higher intensity on rangeline.
14590	WHITE CASTLE RANGE REAR LIGHT 164 yards, 224.0° from front light.	30-10-32.872N 091-08-14.604W	F G			KRW on skeleton tower on piles.	Visible all around; higher intensity on rangeline.
14595	WHITE CASTLE LIGHT 193 RDB mile 193.5.	30-10-36.169N 091-09-09.496W	Q G		5	SG on skeleton tower.	
14600	EUREKA LIGHT 195 RDB mile 194.8.	30-11-23.538N 091-09-58.537W	Iso G 6s		6	SG on pile.	
14605	WHITE ALDER MEMORIAL LIGHT 195A RDB mile 195.2.	30-11-56.247N 091-10-07.888W	Q G		5	SG on skeleton tower on concrete block.	
14610	BAYOU GOULA BEND LIGHT 197 RDB mile 196.2.	30-12-54.846N 091-09-39.668W	Iso G 6s		7	SG on skeleton tower on piles.	Higher intensity beam up and down river.
14615	BAYOU GOULA E RANGE FRONT LIGHT RDB mile 197.1.	30-13-25.790N 091-09-07.067W	F W			KRW on skeleton tower.	Visible all around; higher intensity on rangeline. Lighted throughout 24 hours.
14620	BAYOU GOULA E RANGE REAR LIGHT 238 yards, 249° from front light.	30-13-23.247N 091-09-14.647W	F W			KRW on skeleton tower.	Visible all around; higher intensity on rangeline. Lighted throughout 24 hours.
14625	SUNOCO TERMINAL DOLPHIN LIGHTS (2) LDB mile 198.2.	30-13-42.000N 091-07-59.000W	Fl R 2.5s			On dolphins.	Private aid.
14630	VIRGINIA RANGE FRONT LIGHT LDB mile 198.7.	30-14-00.054N 091-07-24.815W	F R			KRW on skeleton tower.	Visible all around; higher intensity on rangeline. Lighted throughtout 24 hours.
14635	VIRGINIA RANGE REAR LIGHT 176 yards, 068° from front light.	30-14-01.938N 091-07-19.194W	F R			KRW on skeleton tower.	Visible all around; higher intensity on rangeline. Lighted throughout 24 hours.
14640	PIONEER DOCK LIGHTS (4)	30-14-32.500N 091-06-38.500W	Fl R 4s			On dolphins.	Private aid.
14645	ST. GABRIEL DOCK LIGHT LDB mile 200.6.	30-19-23.000N 091-09-25.000W	Fl R 2.5s			On end of dock.	Private aid.
14650	ST GABRIEL LIGHT 202 LDB mile 200.7.	30-15-25.248N 091-06-22.560W	Q R		5	TR on skeleton tower on piles.	
14660	WILLOW GLENN WHARF LIGHTS (5) LDB mile 201.6.	30-16-09.000N 091-07-06.000W	Fl R 2.5s			On mooring dolphins on 1,050 foot dock.	Private aid.
14665	BAYOU PAUL LIGHT 204 LDB mile 202.1.	30-16-29.288N 091-07-34.026W	Iso R 6s		7	TR on skeleton tower on piles.	

(1) No.	(2) Name and Location	(3) Position	(4) Characteristic	(5) Height	(6) Range	(7) Structure	(8) Remarks
	MISSISSIPPI RIVER (Louisiana) - Eighth District						
	MISSISSIPPI RIVER - New Orleans to Baton Rouge (Chart 11370)						
	New Orleans to Baton Rouge						
	Designations left descending bank (LDB) and right descending bank (RDB) are as seen from a vessel going downstream. Low water buoys are not listed and their positions may be frequently shifted with changing stages and conditions of the river.						
14667	GRANADA RANGE F LOWER FRONT LIGHT LDB mile 203.2	30-16-52.279N 091-08-29.549W	Q G			NG on pile.	Visible 144° - 269°
14667.01	GRANADA RANGE F LOWER REAR LIGHT LDB mile 203.2	30-16-52.760N 091-08-24.398W	Iso G 6s			NG on pile.	Visible 144° - 269°
14670	GRANADA RANGE F FRONT LIGHT LDB mile 203.2.	30-16-53.159N 091-08-33.436W	F W			KRW on skeleton tower.	Visible all around; higher intensity on rangeline. Lighted throughout 24 hours.
14675	GRANADA RANGE F REAR LIGHT 274 yards, 083.7° from front light.	30-16-54.045N 091-08-24.130W	F W			KRW on skeleton tower.	Visible all around; higher intensity on rangeline. Lighted throughout 24 hours.
14676	GRANADA RANGE F UPPER FRONT LIGHT LDB mile 203.2	30-16-54.102N 091-08-36.289W	Q R			NR on pile.	Visible 144° - 269°
14676.01	GRANADA RANGE F UPPER REAR LIGHT LDB mile 203.2	30-16-54.742N 091-08-29.659W	Iso R 6s			NR on pile.	Visible 144° - 269°
14677	PETROUNITED TANKER DOCK LIGHTS (3) LDB mile 203.8.	30-16-58.500N 091-09-18.700W	Fl R 2.5s			On wharf and mooring dolphins.	Private aid.
14680	ASHLAND DOCK LIGHTS(2) RDB mile 204.8.	30-16-33.000N 091-10-19.200W	Fl G 4s			On ends of dock.	Private aid.
14685	GEORGIA PACIFIC WHARF LIGHTS (5) RDB mile 205.4.	30-16-31.000N 091-11-02.000W	Fl G 2.5s			On ends of wharf and mooring dolphins.	HORN: 1 BLAST EV 15S (3S BL). Private aid.
14695	ST LOUIS PLANTATION RANGE FRONT LIGHT RDB mile 206.8.	30-16-31.494N 091-12-19.089W	F G			KRW on skeleton tower.	Visible all around; higher intensity on rangeline. Lighted throughout 24 hours.
14700	ST LOUIS PLANTATION RANGE REAR LIGHT 219 yards, 263.6° from front light.	30-16-30.777N 091-12-26.542W	F G			KRW on skeleton tower.	Visible all around; higher intensity on rangeline. Lighted throughout 24 hours.
14705	PLAQUEMINE LIGHT 209 RDB mile 209.0.	30-17-42.270N 091-14-01.110W	Iso G 6s		7	SG on skeleton tower on pile.	Higher intensity beam up and down river.
14710	RELIANCE LIGHT 211 RDB mile 209.4.	30-18-23.108N 091-14-00.948W	Q G		5	SG on skeleton tower on concrete block.	
14715	PLAQUEMINE WHARF LIGHTS (3) RDB mile 209.9.	30-18-44.000N 091-13-32.500W	Fl G 2.5s			on dolphins.	HORN: 1 BLAST EV 20S (2S BL). Private aid.
14720	PLAQUEMINE BEND LIGHT 213 RDB mile 210.4.	30-19-04.140N 091-13-06.300W	Iso G 6s		5	SG on pile.	
14725	MEDORA G RANGE FRONT LIGHT RDB mile 211.4.	30-19-20.581N 091-12-07.151W	Fl W 2.5s			KRW on skeleton tower on mud sills.	Visible all around; higher intensity on rangeline.
14730	MEDORA G RANGE REAR LIGHT 290 yards, 290.4° from front light.	30-19-22.738N 091-12-13.872W	Iso W 6s			KRW on skeleton tower on mud sills.	Visible all around; higher intensity on rangeline.
14740	OLD HERMITAGE RANGE FRONT LIGHT LDB mile 213.4.	30-18-38.804N 091-09-56.703W	F R			KRW on skeleton tower.	Visible all around; higher intensity on rangeline. Lighted throughout 24 hours.
14745	OLD HERMITAGE RANGE REAR LIGHT 218 yards, 110° from front light.	30-18-36.565N 091-09-49.705W	F R			KRW on skeleton tower.	Visible all around; higher intensity on rangeline. Lighted throughout 24 hours.

(1) No.	(2) Name and Location	(3) Position	(4) Characteristic	(5) Height	(6) Range	(7) Structure	(8) Remarks
	MISSISSIPPI RIVER (Louisiana) - Eighth District						
	MISSISSIPPI RIVER - New Orleans to Baton Rouge (Chart 11370)						
	New Orleans to Baton Rouge						
	Designations left descending bank (LDB) and right descending bank (RDB) are as seen from a vessel going downstream. Low water buoys are not listed and their positions may be frequently shifted with changing stages and conditions of the river.						
14750	WADLINGTON LIGHT 214 LDB mile 214.0.	30-18-37.650N 091-09-23.808W	Iso R 6s		7	TR on skeleton tower.	
14755	MANCHAC BEND LIGHT 216 LDB mile 214.9.	30-19-02.574N 091-08-22.128W	Q R		5	TR on skeleton tower.	
14760	BURTVILLE LIGHT 216A LDB mile 215.6.	30-19-53.583N 091-08-17.331W	Iso R 6s		4	TR on skeleton tower.	
14765	LONGWOOD PLANTATION LIGHT 216B LDB mile 216.2.	30-20-14.718N 091-08-31.062W	Q R		5	TR on skeleton tower on piles.	
14770	Mulberry Grove Daybeacon 218 LDB Mile 217.3.	30-20-50.190N 091-09-46.764W				TR on skeleton tower on piles.	
14775	RICHARD POWELL RANGE FRONT LIGHT LDB mile 214.9.	30-21-07.200N 091-10-52.785W	Oc W 4s			KRW on skeleton tower on sill.	Visible all around.
14780	RICHARD POWELL RANGE REAR LIGHT 200 yards, 060.9° from front light.	30-21-10.082N 091-10-46.802W	F W			KRW on skeleton tower.	Visible all around.
14785	SARDINE POINT LIGHT 221 RDB mile 220.0.	30-20-16.011N 091-12-25.053W	Q G		5	SG on skeleton tower on mud sills.	
14790	NEW HOPE LIGHT 221A RDB mile 221.3.	30-20-11.806N 091-13-45.428W	Q G		5	SG on skeleton tower.	
14795	DOW CHEMICAL WHARF LIGHTS (5) RDB mile 221.8.	30-20-29.000N 091-14-23.000W	Fl G 2.5s			On dock extremities.	Private aid.
14805	ST DELPHINE LIGHT 223 RDB mile 222.3.	30-20-53.565N 091-14-47.190W	Iso G 6s		8	SG on skeleton tower on concrete block.	
14815	MISSOURI LIGHT 223A RDB mile 222.6.	30-21-14.914N 091-14-52.440W	Q G		3	SG on skeleton tower on concrete block.	
14825	RED EYE H RANGE FRONT LIGHT RDB mile 223.2.	30-21-46.138N 091-14-49.945W	F G			KRW on skeleton tower on mud sills.	Visible all around; higher intensity on rangeline. Lighted throughout 24 hours.
14830	RED EYE H RANGE REAR LIGHT 233 yards, 226.5° from front light.	30-21-41.389N 091-14-55.712W	F G			KRW on skeleton tower.	Visible all around; higher intensity on rangeline. Lighted throughout 24 hours.
14840	Red Eye Crossing Buoy 2 Mile 223.5 Marks deep draft channel crossing.	30-21-56.257N 091-14-30.550W				Red.	Maintained during low stages of river.
14843	Baton Rouge General Anchorage Lower Daybeacon 225.8	30-23-31.638N 091-13-27.816W				NY on pile.	Ra ref.
14845	ARLINGTON RANGE FRONT LIGHT LDB mile 226.3.	30-23-40.604N 091-12-30.836W	F R			KRW on skeleton tower.	Visible all around; higher intensity on rangeline. Lighted throughout 24 hours.
14850	ARLINGTON RANGE REAR LIGHT 233 yards, 047° from front light.	30-23-45.376N 091-12-25.033W	F R			KRW on skeleton tower.	Visible all around; higher intensity on rangeline. Lighted throughout 24 hours
14855	COLLEGE TOWN LIGHT 226 LDB mile 226.6.	30-24-13.080N 091-12-08.640W	Q R		4	TR on skeleton tower.	
14857	Baton Rouge General Anchorage Upper Daybeacon 227.3	30-24-40.179N 091-12-31.619W				NY on pile.	Ra ref.
14860	GARTNESS LIGHT 228 LDB mile 227.8.	30-25-01.218N 091-11-47.298W	Q R		5	TR on skeleton tower on piles.	
14862	Lower Baton Rouge Anchorage Lower Daybeacon 228.5	30-25-34.319N 091-11-37.859W				NY on pile.	Ra ref.

(1) No.	(2) Name and Location	(3) Position	(4) Characteristic	(5) Height	(6) Range	(7) Structure	(8) Remarks
	MISSISSIPPI RIVER (Louisiana) - Eighth District						
	MISSISSIPPI RIVER - New Orleans to Baton Rouge (Chart 11370)						
	New Orleans to Baton Rouge						
	Designations left descending bank (LDB) and right descending bank (RDB) are as seen from a vessel going downstream. Low water buoys are not listed and their positions may be frequently shifted with changing stages and conditions of the river.						
14863	Lower Baton Rouge Anchorage Upper Daybeacon 229.0	30-26-08.819N 091-11-34.439W				NY on pile.	Ra ref.
14865	*Greater Baton Rouge Port Commission Lighted Mooring Buoy D* LDB mile 229.0.	30-25-54.000N 091-11-47.000W	Q W			White with blue band.	Private aid.
14870	*Greater Baton Rouge Port Commission Lighted Mooring Buoy C* LDB mile 229.0.	30-26-09.000N 091-11-44.000W	Q W			White with blue band.	Private aid.
14875	*Greater Baton Rouge Port Commission Lighted Mooring Buoy B* LDB mile 229.0.	30-26-09.000N 091-11-46.000W	Q W			White with blue band.	Private aid.
14880	*Greater Baton Rouge Port Commission Lighted Mooring Buoy A* LDB mile 229.0.	30-26-09.000N 091-11-48.000W	Q W			White with blue band.	Private aid.
14885	I-10 Bridge Approach Buoy E	30-26-15.433N 091-11-47.770W				Red nun with green bands.	
14890	I-10 Bridge Approach Buoy F	30-26-28.652N 091-11-47.223W				Red nun with green bands.	
14895	I-10 Bridge Approach Buoy G	30-26-31.640N 091-11-47.187W				Red nun with green bands.	
14900	BELLE OF BATON ROUGE DOCK LIGHTS (2) LDB mile 229.4	30-26-30.000N 091-11-32.000W	Fl R 2.5s			On piles.	Private aid.
14902	Middle Baton Rouge Anchorage Lower Daybeacon 229.6	30-26-49.206N 091-12-04.794W				NY on pile.	Ra ref.
14903	Middle Baton Rouge Anchorage Upper Daybeacon 229.8	30-26-55.380N 091-12-07.380W				NY on pile.	Ra ref.
14905	CASINO ROUGE BARRIER BARGE LIGHTS (2) LDB mile 230.4	30-27-38.800N 091-11-33.000W	Fl R 2.5s			On barrier barge.	Private aid.
14907	Upper Baton Rouge Anchorage Lower Daybeacon 230.6	30-27-43.020N 091-11-31.440W				NY on pile.	Ra ref.
14908	Upper Baton Rouge Anchorage Upper Daybeacon 231.0	30-27-53.256N 091-11-31.254W				NY on pile.	Ra ref.
14910	PLACID MOORING FACILITY LIGHTS (4) RDB mile 231.8.	30-28-30.070N 091-11-59.520W	Fl G 2.5s			On dolphins.	Private aid.
14915	EXXON REFINERY DOLPHIN AND DOCK LIGHTS (10) LDB mile 232.2.	30-29-10.000N 091-11-37.000W	Fl R 2.5s	50		On dolphin.	Private aid.
14920	INTERCONTINENTAL TERMINAL COMPANY DOLPHIN LIGHTS (3) RDB mile 232.4.	30-29-01.190N 091-11-58.380W	Fl G 2.5s			On dolphins.	Private aid.
14925	HALL-BUCK COKE TERMINAL DOCK LIGHTS (2) LDB mile 233.0.	30-29-37.000N 090-11-00.000W	Fl R 2.5s			On piles.	Private aid.
14927	FORMOSA PLASTICS LOWER DOCK LIGHTS (2) LDB mile 233.5.	30-30-04.000N 091-11-39.000W	Fl R 2.5s			On dolphins.	Private aid.
14930	FORMOSA PLASTICS UPPER DOCK LIGHTS (3) LDB mile 233.7	30-30-18.000N 091-11-39.000W	Fl R 2.5s			On dock.	Private aid.
	LOUISIANA - Eighth District						
	MISSISSIPPI RIVER DELTA (Chart 11361)						
	Tiger Pass						
14935	- LIGHT 1 75 feet outside channel limit.	29-08-18.916N 089-27-04.832W	Fl G 4s	17	4	SG on dolphin.	Ra ref.

(1) No.	(2) Name and Location	(3) Position	(4) Characteristic	(5) Height	(6) Range	(7) Structure	(8) Remarks
			LOUISIANA - Eighth District				
	MISSISSIPPI RIVER DELTA (Chart 11361)						
	Tiger Pass						
14940	- LIGHT 2	29-08-10.948N 089-27-05.990W	Fl R 4s	17	3	TR on dolphin.	Ra ref.
14945	- LIGHT 3 75 feet outside channel limit.	29-08-17.084N 089-26-32.512W	Fl G 2.5s	17	3	SG on dolphin.	Ra ref.
14950	- LIGHT 4	29-08-09.717N 089-26-30.168W	Fl R 2.5s	17	3	TR on dolphin.	Ra ref.
14955	- LIGHT 5 75 feet outside channel limit.	29-08-17.430N 089-26-10.731W	Q G	17	3	SG on dolphin.	Ra ref.
14960	- LIGHT 6	29-08-12.566N 089-26-09.667W	Q R	17	3	TR on dolphin.	Ra ref.
14965	- LIGHT 7 75 feet outside channel limit.	29-08-23.218N 089-25-49.170W	Fl G 2.5s	17	3	SG on dolphin.	Ra ref.
14970	- LIGHT 8 75 feet outside channel limit.	29-08-19.821N 089-25-47.189W	Fl R 2.5s	17	3	TR on dolphin.	Ra ref.
14975	- LIGHT 9 75 feet outside channel limit.	29-08-31.586N 089-25-29.666W	Q G	17	3	SG on pile.	Ra ref.
14980	- LIGHT 10 75 feet outside channel limit.	29-08-27.951N 089-25-28.004W	Q R	17	3	TR on pile.	Ra ref.
14985	- LIGHT 11 75 feet outside channel limit.	29-08-36.215N 089-25-18.642W	Fl G 2.5s	17	3	SG on pile.	Ra ref.
14990	- LIGHT 12 75 feet outside channel limit.	29-08-32.112N 089-25-19.056W	Fl R 2.5s	17	3	TR on pile.	Ra ref.
14995	- LIGHT 13	29-08-41.308N 089-25-05.296W	Fl G 4s	17	4	SG on pile.	
15000	- LIGHT 14	29-08-42.819N 089-24-55.189W	Fl R 4s	17	3	TR on pile.	Ra ref.
15002	- LIGHT 15	29-08-53.040N 089-24-46.680W	Fl G 2.5s	17	3	SG on pile.	Ra ref.
15005	- LIGHT 17	29-09-05.114N 089-24-24.852W	Fl G 6s	17	4	SG on pile.	Ra ref.
15010	- LIGHT 18	29-09-02.062N 089-24-25.638W	Fl R 6s	17	4	TR on pile.	
15012	- LIGHT 19	29-09-07.160N 089-24-14.170W	Fl G 4s	17	4	SG on pile.	Ra ref.
15013	- Buoy 20	29-09-06.600N 089-24-02.500W				Red nun.	
15015	- LIGHT 21	29-09-09.940N 089-23-55.559W	Fl G 2.5s	17	3	SG on pile.	Ra ref.
15020	- LIGHT 22	29-09-08.122N 089-23-47.540W	Fl R 4s	17	3	TR on pile.	Ra ref.
15025	- LIGHT 23	29-09-14.699N 089-23-43.287W	Fl G 4s	17	4	SG on pile.	Ra ref.
15027	- Buoy 24	29-09-18.474N 089-23-33.216W				Red nun.	
15030	- Daybeacon 25	29-09-30.524N 089-23-20.519W				SG on pile.	
15035	- Daybeacon 26	29-09-27.601N 089-23-19.889W				TR on pile.	Ra ref.
15040	- Daybeacon 27	29-09-48.366N 089-22-47.099W				SG on pile.	
15045	- Daybeacon 28	29-09-46.123N 089-22-44.594W				TR on pile.	
15050	- Daybeacon 29	29-10-06.855N 089-22-26.510W				SG on pile.	Ra ref.
15055	- Daybeacon 30	29-10-01.537N 089-22-27.920W				TR on pile.	Ra ref.

(1) No.	(2) Name and Location	(3) Position	(4) Characteristic	(5) Height	(6) Range	(7) Structure	(8) Remarks
			LOUISIANA - Eighth District				
	MISSISSIPPI RIVER DELTA (Chart 11361)						
	Tiger Pass						
15060	- Daybeacon 31	29-10-18.069N 089-22-09.133W				SG on pile.	Ra ref.
15065	- Daybeacon 32	29-10-16.510N 089-22-05.799W				TR on pile.	Ra ref.
15070	- Daybeacon 33	29-10-27.736N 089-22-01.499W				SG on pile.	
15075	- LIGHT 34	29-10-26.410N 089-21-57.921W	Fl R 6s	17	4	TR on pile.	Ra ref.
15080	- Daybeacon 35	29-10-41.745N 089-21-55.173W				SG on pile.	
15085	- Daybeacon 36	29-10-40.974N 089-21-52.035W				TR on pile.	Ra ref.
15090	- Daybeacon 37	29-10-55.158N 089-21-53.235W				SG on pile.	Ra ref.
15095	- Daybeacon 38	29-11-01.881N 089-21-47.719W				TR on pile.	Ra ref.
15100	- Daybeacon 39	29-11-16.998N 089-21-47.942W				SG on pile.	Ra ref.
15105	- Daybeacon 40	29-11-15.620N 089-21-44.560W				TR on pile.	Ra ref.
15110	- LIGHT 41	29-11-28.163N 089-21-40.332W	Fl G 4s	17	4	SG on pile.	
15115	- Daybeacon 42	29-11-24.443N 089-21-38.500W				TR on pile.	Ra ref.
15120	- Daybeacon 43	29-11-42.965N 089-21-33.802W				SG on pile.	
15125	- LIGHT 44	29-11-41.621N 089-21-30.120W	Fl R 6s	17	4	TR on pile.	Ra ref.
15130	- Daybeacon 45	29-11-55.185N 089-21-24.230W				SG on pile.	Ra ref.
15135	- Daybeacon 46	29-11-53.395N 089-21-22.079W				TR on pile.	
15140	- Daybeacon 47	29-12-20.716N 089-21-14.556W				SG on pile.	Ra ref.
15145	- Daybeacon 48	29-12-19.980N 089-21-11.277W				TR on pile.	Ra ref.
15147	- Buoy 50	29-12-35.360N 089-21-06.610W				Red nun.	
15150	- Daybeacon 51	29-12-46.529N 089-21-03.574W				SG on pile.	Ra ref.
15155	- LIGHT 52	29-12-55.271N 089-20-59.546W	Fl R 4s	17	3	TR on pile.	Ra ref.
15156	- Buoy 53	29-12-54.860N 089-21-02.290W				Green can.	
15157	- Buoy 54	29-13-12.080N 089-21-02.650W				Red nun.	
15160	- Daybeacon 55	29-13-26.810N 089-20-58.368W				SG on pile.	Ra ref.
15165	- LIGHT 56	29-13-42.749N 089-20-54.501W	Fl R 2.5s	17	3	TR on pile.	Ra ref.
15167	- Buoy 58	29-14-06.560N 089-21-27.610W				Red nun.	
15170	DYNEGY LPG DOCK NO. 1 LIGHT	29-13-26.000N 089-23-33.000W	Fl G 2.5s	40		On dock.	Private aid.
15175	DYNEGY LPG DOCK NO.2 LIGHT	29-13-30.000N 089-23-30.000W	Fl G 2.5s	40		On dock.	Private aid.
	BARATARIA BAY AND APPROACHES (Chart 11358)						
	Empire Waterway						
15180 490	- *Entrance Lighted Bell Buoy 1*	29-13-25.614N 089-36-53.730W	Fl G 4s		5	Green.	

(1) No.	(2) Name and Location	(3) Position	(4) Characteristic	(5) Height	(6) Range	(7) Structure	(8) Remarks
			LOUISIANA - Eighth District				
	BARATARIA BAY AND APPROACHES (Chart 11358)						
	Empire Waterway						
15185	- LIGHT 3	29-14-57.774N 089-36-32.993W	Fl G 2.5s	17	4	SG on pile.	
15190	- LIGHT 4	29-14-56.717N 089-36-28.544W	Fl R 2.5s	17	4	TR on pile.	
	Adams Bay						
15195	MYERS CANAL LIGHT 1	29-22-22.000N 089-39-57.000W	Fl G 2.5s	15		SG on dolphin.	Private aid.
15200	- LIGHT 3	29-22-46.159N 089-38-28.811W	Fl G 4s	17	4	SG on dolphin.	
15225	- *Lighted Buoy 13*	29-22-17.619N 089-36-05.985W	Fl G 4s		4	Green.	
	Bay Batiste						
	Pend Oreille-Bay Batiste						
15255	- South Channel Daybeacon 4	29-26-25.657N 089-51-35.905W				TR on pile.	Private aid.
15260	- South Channel Daybeacon 6	29-26-34.949N 089-51-49.138W				TR on pile.	Private aid.
15265	- South Channel Daybeacon 8	29-26-44.241N 089-52-02.372W				TR on pile.	Private aid.
15275	- Main Channel Daybeacon 6	29-25-09.375N 089-52-41.502W				TR on pile.	Private aid.
15280	- Main Channel Daybeacon 8	29-25-38.921N 089-52-08.768W				TR on pile.	Private aid.
15285	- Main Channel Daybeacon 10	29-26-06.582N 089-51-36.707W				TR on pile.	Private aid.
15290	- Main Channel Daybeacon 12	29-26-25.765N 089-51-07.084W				TR on pile.	Private aid.
15295	- North Channel Daybeacon 2	29-26-51.900N 089-51-01.500W				TR on pile.	Private aid.
15300	- North Channel Daybeacon 4	29-26-54.353N 089-51-16.282W				TR on pile.	Private aid.
	LL & E S.L. 12036-1 Channel						
15305	- Daybeacon 2	29-26-44.397N 089-51-00.154W				TR on pile.	Private aid.
15310	- Daybeacon 4	29-26-57.245N 089-59-51.645W				TR on pile.	Private aid.
15315	- Daybeacon 6	29-27-10.092N 089-50-43.135W				TR on pile.	Private aid.
	BARATARIA AND BAYOU LAFOURCHE WATERWAY (Chart 11365)						
	Barataria Pass						
15320 500	- *Lighted Whistle Buoy BP*	29-13-58.136N 089-54-07.261W	Mo (A) W		6	Red and white stripes with red spherical topmark.	
15323	- Buoy 1	29-14-28.152N 089-54-46.518W				Green can.	
15325	- Buoy 2	29-14-34.817N 089-54-42.254W				Red nun.	
15328	- Buoy 3	29-14-49.818N 089-55-12.995W				Green can.	
15330	- Buoy 4	29-14-55.982N 089-55-05.851W				Red nun.	
15338	- Buoy 5	29-15-07.752N 089-55-35.598W				Green can.	
15340	- *Lighted Buoy 6*	29-15-16.938N 089-55-30.312W	Fl R 6s		4	Red.	
15343	- Buoy 7	29-15-21.795N 089-55-53.624W				Green can.	
15345	- Buoy 8	29-15-29.816N 089-55-49.006W				Red nun.	
15347	- Buoy 9	29-15-47.261N 089-56-20.683W				Green can.	
15348	- Buoy 10	29-15-53.383N 089-56-13.797W				Red nun.	

(1) No.	(2) Name and Location	(3) Position	(4) Characteristic	(5) Height	(6) Range	(7) Structure	(8) Remarks
			LOUISIANA - Eighth District				
	BARATARIA AND BAYOU LAFOURCHE WATERWAY (Chart 11365)						
	Barataria Pass						
15350	- Buoy 11	29-16-06.815N 089-56-43.256W				Green can.	
15355.5	U.S. GEOLOGICAL SURVEY SCIENTIFIC MONITORING PLATFORM LIGHT (JP)	29-16-22.200N 089-56-48.500W	Fl Y 2.5s	37		On pipe.	Private aid.
15356	Fort Livingston Danger Daybeacon A	29-16-20.280N 089-56-36.550W				NW on pile worded DANGER ROCKS.	Private aid.
15356.1	FORT LIVINGSTON DANGER LIGHT B	29-16-19.300N 089-56-38.100W	Fl W 2.5s			NW on pile worded DANGER ROCKS.	Private aid.
15356.2	FORT LIVINGSTON DANGER LIGHT C	29-16-18.680N 089-56-42.300W	Fl W 2.5s			NW on pile worded DANGER ROCKS.	Private aid.
15356.3	Fort Livingston Danger Daybeacon D	29-16-21.550N 089-56-46.570W				NW on piles worded DANGER ROCKS.	Private aid.
15356.4	Fort Livingston Danger Daybeacon E	29-16-22.660N 089-56-46.870W				NW on pile worded DANGER ROCKS.	Private aid.
15357	- SURVEY LIGHT A	29-16-16.270N 089-56-40.970W				On four pile cluster.	Private aid.
15360	GRAND ISLE STATE PARK FISH PIER LIGHTS (2)	29-15-40.000N 089-57-00.000W	Fl W 3s	25		End of fishing piers on pilings.	Private aid.
15365	GRAND ISLE FISHING JETTY LIGHT	29-15-44.700N 089-56-56.110W	Q R	17		On pile structure.	Private aid.
15366	Grand Isle Breakwater East Danger Daybeacon	29-15-28.700N 089-56-53.900W				NW on pile. WORDED: DANGER BREAKWATER.	Private aid.
15366.01	Grand Isle Breakwater West Danger Daybeacon	29-15-22.300N 089-57-03.700W				NW on pile. WORDED: DANGER BREAKWATER.	Private aid.
	Bayou Rigaud						
15370	- *Lighted Buoy 1*	29-16-24.689N 089-57-17.318W	Fl G 2.5s		3	Green.	
15375	- Buoy 2	29-16-30.178N 089-57-21.728W				Red nun.	Ra ref.
15380	- Buoy 3 60 feet outside channel limit.	29-16-14.736N 089-57-26.574W				Green can.	Ra ref.
15385	- Buoy 3A	29-16-06.899N 089-57-32.931W				Green can.	Ra ref.
15390	- Buoy 4	29-16-11.977N 089-57-37.238W				Red nun.	Ra ref.
15395	- ENTRANCE LEADING LIGHT	29-15-59.900N 089-57-48.434W	Q W	17	5	NB on dolphin.	Ra ref.
	Grand Isle Turning Basin						
15405	- Buoy 1	29-16-02.223N 089-57-33.782W				Green can.	
15410	- Buoy 2	29-16-01.831N 089-57-35.169W				Red nun.	
15425	- Buoy 3	29-15-58.042N 089-57-33.687W				Green can.	
15427	- Buoy 3A	29-15-54.240N 089-57-31.302W				Green can.	
15430	- Buoy 4	29-15-57.619N 089-57-34.878W				Red nun.	
	Bayou Rigaud						
15435	- Daybeacon 5	29-15-57.652N 089-57-39.539W				SG on pile.	Ra ref.
15438	Fifi Island East Danger Daybeacon	29-15-52.000N 089-57-47.000W				NW on pile. WORDED:ROCK.	Marks Wave Breakers. Private aid.
15440	- LIGHT 6	29-15-52.100N 089-57-45.682W	Fl R 2.5s	17	4	TR on pile.	Ra ref.
15442	Fifi Island West Danger Daybeacon	29-15-54.000N 089-57-46.000W				NW on pile. WORDED:ROCK.	Marks Wave Breakers. Private aid.

(1) No.	(2) Name and Location	(3) Position	(4) Characteristic	(5) Height	(6) Range	(7) Structure	(8) Remarks
			LOUISIANA - Eighth District				
	BARATARIA AND BAYOU LAFOURCHE WATERWAY (Chart 11365)						
	Bayou Rigaud						
15445	- LIGHT 7	29-15-54.132N 089-57-41.591W	Fl G 4s	17	4	SG on pile.	Ra ref.
15450	- Daybeacon 8	29-15-25.597N 089-58-06.313W				TR on pile.	Ra ref.
15455	- Daybeacon 10	29-15-17.158N 089-58-30.688W				TR on pile.	Ra ref.
15460	- Daybeacon 12	29-15-05.705N 089-58-51.130W				TR on pile.	Ra ref.
15465	- Daybeacon 14	29-14-48.211N 089-59-17.094W				TR on pile.	Ra ref.
15470	- Daybeacon 16	29-14-29.836N 089-59-54.670W				TR on pile.	Ra ref.
15475	- Daybeacon 18	29-14-25.060N 090-00-13.489W				TR on pile.	Ra ref.
	Barataria Bay						
15485	- PIPELINE LIGHT H	29-15-55.219N 089-58-18.935W	Fl Y 2.5s	16		NW on pile worded DO NOT ANCHOR OR DREDGE.	Private aid.
	BARATARIA BAY AND APPROACHES (Chart 11358)						
	Barataria Bay						
	Lake Grand Ecaille						
15525	- LIGHT A	29-23-51.000N 089-47-45.000W	Fl Y 4s	12		NW on pile.	Private aid.
15530	- LIGHT B	29-23-53.000N 089-47-46.000W	Fl Y 4s	12		NW on pile.	Private aid.
15535	- LIGHT 1 SG on dolphin.	29-23-33.000N 089-47-36.000W	Q W	12			Private aid.
15540	- PIPELINE LIGHT	29-23-31.000N 089-47-53.000W	Q R	10		On pile.	Private aid.
	Barataria Bay						
15545	Shell Reef Daybeacon	29-20-39.849N 089-56-26.901W				NW on piles worded DANGER.	Ra ref.
	NEW ORLEANS TO CALCASIEU RIVER (Chart 11352)						
	Lake Five						
15550	- Channel Daybeacon 2	29-31-24.000N 089-57-01.000W				TR on pile.	Private aid.
15555	- Channel Daybeacon 4	29-31-25.000N 089-57-18.000W				TR on pile.	Private aid.
15560	- Channel Daybeacon 6	29-31-27.000N 089-57-36.000W				TR on pile.	Private aid.
15565	- Channel Daybeacon 8	29-31-29.000N 089-57-53.000W				TR on pile.	Private aid.
15570	- Channel Daybeacon 10	29-31-22.000N 089-58-09.000W				TR on pile.	Private aid.
15575	- Channel Daybeacon 12	29-31-15.000N 089-58-24.000W				TR on pile.	Private aid.
15580	- Channel Daybeacon 14	29-31-16.000N 089-58-36.000W				TR on pile.	Private aid.
15590	- Channel Daybeacon 18	29-31-13.000N 089-58-51.000W				TR on pile.	Private aid.
	BARATARIA AND BAYOU LAFOURCHE WATERWAYS (Chart 11365)						
	Barataria Waterway *Lights and daybeacons located 50 feet outside channel limit.*						
15595	CAL-KY PIPELINE LIGHT	29-16-36.000N 089-57-24.000W	Q W	24		NW on pile worded DO NOT ANCHOR OR DREDGE.	Private aid.
15600	- ENTRANCE LIGHT 1	29-16-41.931N 089-57-30.914W	Fl G 4s	17	4	SG on dolphin.	Ra ref.
15605	- ENTRANCE LIGHT 2	29-16-45.547N 089-57-27.106W	Q R	17	4	TR on pile.	Ra ref.

(1) No.	(2) Name and Location	(3) Position	(4) Characteristic	(5) Height	(6) Range	(7) Structure	(8) Remarks
			LOUISIANA - Eighth District				
	BARATARIA AND BAYOU LAFOURCHE WATERWAYS (Chart 11365)						
	Barataria Waterway						
	Lights and daybeacons located 50 feet outside channel limit.						
15610	BARATARIA BAY PIPELINE LIGHT E	29-16-48.203N 089-57-28.441W	Fl Y 2.5s	16		NW on pile worded DO NOT ANCHOR OR DREDGE.	Private aid.
15615	BARATARIA BAY PIPELINE LIGHT F	29-16-41.919N 089-57-32.705W	Fl Y 2.5s	16		NW on pile worded DO NOT ANCHOR OR DREDGE.	Private aid.
15620	- Buoy 2A	29-16-49.965N 089-57-36.222W				Red nun.	
15625	- Daybeacon 3	29-16-59.411N 089-57-55.160W				SG on pile.	Ra ref.
15630	- Daybeacon 4	29-17-02.987N 089-57-52.442W				TR on pile.	Ra ref.
15635	Entrance East Side Dredging Range Front Daybeacon	29-17-06.000N 089-57-54.000W				Black diamond daymark on pile.	Fl W light will be displayed during dredging operations. Range marks edge of channel for dredging purposes. Maintained by U.S. Army Corps of Engineers. Aid maintained by U.S. Army Corps of Engineers.
15640	Entrance East Side Dredging Range Rear Daybeacon	29-17-30.000N 089-58-18.000W				Black diamond daymark on pile.	Fl W light will be displayed during dredging operations. Range marks edge of channel for dredging purposes. Maintained by U.S. Army Corps of Engineers. Aid maintained by U.S. Army Corps of Engineers.
15645	Entrance Centerline Dredging Range Front Daybeacon	29-17-06.000N 089-57-54.000W				Black diamond daymark on pile.	Fl W light will be displayed during dredging operations. Range marks edge of channel for dredging purposes. Maintained by U.S. Army Corps of Engineers. Aid maintained by U.S. Army Corps of Engineers.
15650	Entrance Centerline Dredging Range Rear Daybeacon	29-17-30.000N 089-58-24.000W				Black diamond daymark on pile.	Fl W light will be displayed during dredging operations. Range marks edge of channel for dredging purposes. Maintained by U.S. Army Corps of Engineers. Aid maintained by U.S. Army Corps of Engineers.
15655	Entrance West Side Dredging Range Front Daybeacon	29-17-06.000N 089-57-54.000W				Black diamond daymark on pile.	Fl W light will be displayed during dredging operations. Range marks edge of channel for dredging purposes. Maintained by U.S. Army Corps of Engineers. Aid maintained by U.S. Army Corps of Engineers.
15660	Entrance West Side Dredging Range Rear Daybeacon	29-17-30.000N 089-58-24.000W				Black diamond daymark on pile.	Fl W light will be displayed during dredging operations. Range marks edge of channel for dredging purposes. Maintained by U.S. Army Corps of Engineers. Aid maintained by U.S. Army Corps of Engineers.

(1) No.	(2) Name and Location	(3) Position	(4) Characteristic	(5) Height	(6) Range	(7) Structure	(8) Remarks
			LOUISIANA - Eighth District				
	BARATARIA AND BAYOU LAFOURCHE WATERWAYS (Chart 11365)						
	Barataria Waterway						
	Lights and daybeacons located 50 feet outside channel limit.						
15665	- LIGHT 5	29-17-25.054N 089-58-26.589W	Fl G 2.5s	17	4	SG on pile.	Ra ref.
15670	- LIGHT 6	29-17-26.855N 089-58-22.026W	Fl R 2.5s	17	3	TR on pile.	Ra ref.
15675	- Daybeacon 7	29-17-55.454N 089-58-42.916W				SG on pile.	Ra ref.
15680	- Daybeacon 8	29-17-57.537N 089-58-38.640W				TR on pile.	Ra ref.
15685	- LIGHT 8A	29-18-22.537N 089-58-51.655W	Fl R 2.5s	17	3	TR on pile.	Ra ref.
15690	- Daybeacon 9	29-18-21.716N 089-58-54.323W				SG on pile.	Ra ref.
15695	- Daybeacon 10	29-18-43.030N 089-59-00.431W				TR on pile.	Ra ref.
15700	- Daybeacon 11	29-18-40.276N 089-59-02.949W				SG on pile.	Ra ref.
15705	- LIGHT 13	29-19-07.819N 089-59-09.457W	Fl G 4s	17	4	SG on pile.	Ra ref.
15710	- LIGHT 14	29-19-07.681N 089-59-05.689W	Fl R 4s	17	3	TR on pile.	Ra ref.
15715	- LIGHT 15	29-19-58.271N 089-59-08.127W	Fl G 6s	17	4	SG on pile.	Ra ref.
15720	- Daybeacon 16	29-19-58.586N 089-59-04.583W				TR on pile.	Ra ref.
15730	- LIGHT 18	29-20-55.932N 089-59-03.085W	Fl R 6s	17	4	TR on pile.	Ra ref.
15735	- LIGHT 19	29-21-50.045N 089-59-04.701W	Fl G 2.5s	17	4	SG on pile.	Ra ref.
15740	- LIGHT 20	29-21-50.726N 089-59-00.149W	Fl R 2.5s	17	4	TR on pile.	Ra ref.
15745	- Daybeacon 21	29-22-08.098N 089-59-06.432W				SG on pile.	Ra ref.
15750	- Daybeacon 22	29-22-10.537N 089-59-01.750W				TR on pile.	Ra ref.
15755	- Daybeacon 23	29-22-33.907N 089-59-10.133W				SG on pile.	Ra ref.
15760	- LIGHT 24	29-22-30.371N 089-59-03.915W	Fl R 4s	17	3	TR on pile.	Ra ref.
15765	- LIGHT 25	29-22-58.652N 089-59-12.878W	Fl G 4s	17	4	SG on pile.	Ra ref.
15770	- Daybeacon 26	29-22-58.245N 089-59-07.925W				TR on pile.	Ra ref.
15775	- Daybeacon 27	29-23-19.976N 089-59-15.454W				SG on pile.	Ra ref.
15780	- LIGHT 28	29-23-20.279N 089-59-11.357W	Fl R 2.5s	17	3	TR on pile.	Ra ref.
	Mobil State Lease 356-2 Channel						
15785	- Daybeacon 1	29-23-43.625N 089-59-19.794W				SG on pile.	Private aid.
15790	- Daybeacon 3	29-23-42.003N 089-59-33.012W				SG on pile.	Private aid.
15795	- Daybeacon 5	29-23-43.856N 089-59-37.876W				SG on pile.	Private aid.
15800	- Daybeacon 7	29-23-59.895N 089-59-42.818W				SG on pile.	Private aid.
15805	- Daybeacon 9	29-24-10.974N 089-59-44.390W				SG on pile.	Private aid.
15810	- Daybeacon 11	29-24-23.931N 089-59-46.209W				SG on pile.	Private aid.

(1) No.	(2) Name and Location	(3) Position	(4) Characteristic	(5) Height	(6) Range	(7) Structure	(8) Remarks
			LOUISIANA - Eighth District				
	BARATARIA AND BAYOU LAFOURCHE WATERWAYS (Chart 11365)						
	Barataria Waterway						
	Mobil State Lease 356-2 Channel						
15815	- Daybeacon 13	29-24-28.886N 089-59-50.060W				SG on pile.	Private aid.
15820	- Daybeacon 15	29-24-26.965N 090-00-02.755W				SG on pile.	Private aid.
	Barataria Waterway *Lights and daybeacons located 50 feet outside channel limit.*						
15825	- Daybeacon 29	29-23-43.748N 089-59-19.038W				SG on pile.	Ra ref.
15830	- Daybeacon 30	29-23-44.568N 089-59-15.467W				TR on pile.	Ra ref.
15835	- LIGHT 31	29-24-21.072N 089-59-24.735W	Fl G 6s	17	4	SG on pile.	Ra ref.
15840	- LIGHT 32	29-24-21.262N 089-59-20.727W	Fl R 6s	17	4	TR on pile.	Ra ref.
15845	- Daybeacon 33	29-24-58.795N 089-59-30.259W				SG on pile.	Ra ref.
15850	- Daybeacon 34	29-25-15.239N 089-59-29.766W				TR on pile.	Ra ref.
15855	- Daybeacon 35	29-25-37.733N 089-59-36.860W				SG on pile.	Ra ref.
15860	- LIGHT 35A Marks submerged obstruction.	29-25-59.729N 089-59-40.512W	Q G	17	4	SG on pile.	Ra ref.
15865	- LIGHT 36	29-26-16.050N 089-59-39.134W	Fl R 4s	17	4	TR on pile.	Ra ref.
15870	- Daybeacon 37	29-26-29.787N 089-59-45.506W				SG on pile.	Ra ref.
15875	- Daybeacon 38	29-27-12.089N 089-59-49.060W				TR on pile.	Ra ref.
15880	- LIGHT 39	29-28-00.486N 090-00-01.591W	Q G	17	3	SG on pile.	Ra ref.
15885	- LIGHT 40	29-28-02.604N 089-59-59.128W	Q R	17	3	TR on pile.	Ra ref.
15890	- Buoy 41	29-28-17.880N 090-00-13.741W				Green can.	
15895	- Buoy 42	29-28-17.285N 090-00-09.739W				Red nun.	
15900	- LIGHT 43	29-28-31.194N 090-00-26.387W	Fl G 2.5s	17	3	SG on pile.	Ra ref.
15905	- LIGHT 44	29-28-33.816N 090-00-22.068W	Fl R 2.5s	17	3	TR on pile.	Ra ref.
15910	- Daybeacon 46	29-28-59.921N 090-00-39.893W				TR on pile.	Ra ref.
15915	- Daybeacon 47	29-29-17.461N 090-01-01.629W				SG on pile.	Ra ref.
15920	- Buoy 48	29-29-31.784N 090-01-01.261W				Red nun.	
15925	- LIGHT 50	29-29-41.615N 090-01-06.255W	Fl R 4s	17	3	TR on pile.	Ra ref.
15930	- LIGHT 51	29-29-56.088N 090-01-17.103W	Fl G 4s	17	4	SG on pile.	Ra ref.
15933	BAY DE CHENE PIPELINE LIGHT A	29-27-10.000N 090-01-57.000W	Fl Y 2.5s	10		NW on dolphin worded DANGER SUBMERGED PIPELINE.	Private aid.
15934	BAY DE CHENE PIPELINE LIGHT B	29-27-06.000N 090-02-24.000W	Fl Y 2.5s			NB on dolphin worded DANGER SUBMERGED PIPELINE.	Private aid.
15935	- PIPELINE LIGHT 1A	29-33-12.000N 090-02-36.000W				On dolphin.	Private aid.

(1) No.	(2) Name and Location	(3) Position	(4) Characteristic	(5) Height	(6) Range	(7) Structure	(8) Remarks
			LOUISIANA - Eighth District				
	BARATARIA AND BAYOU LAFOURCHE WATERWAYS (Chart 11365)						
	Barataria Waterway						
	Lights and daybeacons located 50 feet outside channel limit.						
15936	- PIPELINE LIGHT 2A	29-33-12.000N 090-02-42.000W				On dolphin.	Private aid.
15938	TEXACO PIPELINE MARKER LIGHT B	29-34-54.845N 090-03-42.655W	Fl Y 2.5s	10		NW on dolphin worded DANGER SUBMERGED PIPELINE.	Private aid.
15939	TEXACO PIPELINE MARKER LIGHT A	29-34-54.894N 090-03-38.630W	Fl Y 2.5s	10		NW on dolphin worded DANGER SUBMERGED PIPELINE.	Private aid.
15940	- PIPELINE LIGHT 1	29-34-59.000N 090-03-40.000W	Fl Y 2.5s	12		On dolphin.	Private aid.
15945	- PIPELINE LIGHT 2	29-35-00.000N 090-03-35.000W	Fl Y 2.5s	12		On dolphin.	Private aid.
	Dupre Cut						
15948	- LIGHT 1	29-34-40.357N 090-03-33.162W	Fl G 4s	17	4	SG on pile.	Ra ref.
15949	- LIGHT 2	29-35-15.684N 090-03-50.302W	Fl R 4s	17	3	TR on pile.	Ra ref.
15950	- LIGHT 3	29-36-03.283N 090-04-21.994W	Fl G 2.5s	17	3	SG on pile.	Ra ref.
15955	- LIGHT 4	29-36-04.476N 090-04-19.292W	Fl R 2.5s	17	3	TR on pile.	Ra ref.
15960	- Daybeacon 5	29-36-40.471N 090-04-44.262W				SG on pile.	Ra ref.
15965	- Daybeacon 6	29-36-41.474N 090-04-40.640W				TR on pile.	Ra ref.
15970	- LIGHT 7	29-37-23.491N 090-05-09.132W	Fl G 4s	17	4	SG on pile.	Ra ref.
15975	- LIGHT 8	29-37-25.406N 090-05-04.924W	Fl R 4s	17	3	TR on pile.	Ra ref.
	Bayou Dupont Canal Weir						
15977	- LIGHT 2	29-38-34.000N 090-05-44.700W	Q R			TR on pile clusters.	Private aid.
15977.01	- Daybeacon 1	29-38-34.700N 090-05-44.900W				SG on pile clusters.	Private aid.
15977.02	- Danger Daybeacons (2)	29-38-35.000N 090-05-43.450W				NW on pile worded DANGER OBSTRUCTION DO NOT PROCEED.	Private aid.
15977.03	- Danger Daybeacon	29-38-34.500N 090-05-43.000W				NW on pile worded DANGER OBSTRUCTION DO NOT PROCEED.	Private aid.
15977.04	- Danger Buoys (2)	29-38-35.210N 090-05-43.580W				TR on pile cluster.	Private aid.
15977.05	- LIGHT 4	29-38-35.110N 090-05-42.610W	Q R			SG on pile cluster.	Private aid.
15977.06	- LIGHT 3	29-38-35.480N 090-05-42.780W	Q G			SG on pile.	Private aid.
	Dupre Cut						
15980	- LIGHT 10	29-38-44.676N 090-05-52.951W	Fl R 2.5s	17	4	TR on pile.	Ra ref.
15985	BAYOU RIGOLETTES LIGHT 1	29-39-58.764N 090-06-43.183W	Fl G 4s	17	4	SG on pile.	Ra ref.
15990	BAYOU RIGOLETTES LIGHT 2	29-40-01.221N 090-06-44.070W	Fl R 4s	17	3	TR on pile.	Ra ref.
	Goose Bayou Weir						
15995	- LIGHT 2	29-41-30.830N 090-05-31.600W	Q R			TR on pile cluster.	Private aid.

(1) No.	(2) Name and Location	(3) Position	(4) Characteristic	(5) Height	(6) Range	(7) Structure	(8) Remarks
			LOUISIANA - Eighth District				
BARATARIA AND BAYOU LAFOURCHE WATERWAYS (Chart 11365)							
Barataria Waterway							
Goose Bayou Weir							
15995.01	- LIGHT 1	29-41-31.240N 090-05-31.640W	Q G			SG on pile cluster.	Private aid.
15995.02	- Danger Daybeacon (2)	29-41-31.000N 090-05-30.800W				NW on piles worded DANGER OBSTRUCTION PROCEED WITH CAUTION.	Private aid.
15995.03	- Danger Daybeacon (4)	29-41-30.000N 090-05-30.800W				NW on pile worded DANGER OBSTRUCTION DO NOT PROCEED.	Private aid.
15995.04	- LIGHT 4	29-41-30.770N 090-05-29.940W	Q R			TR on pile cluster.	Private aid.
15995.05	- LIGHT 3	29-41-31.190N 090-05-29.940W	Q G			SG on pile cluster.	Private aid.
BARATARIA AND BAYOU LAFOURCHE WATERWAYS (Chart 11365)							
16040	Barataria Bay S.L. 10061 Pipeline Daybeacon	29-24-38.000N 089-54-24.000W				NW on dolphin.	Private aid.
Bayou St. Denis							
16075	- Daybeacon 2	29-27-10.171N 089-58-29.171W				TR on pile.	Ra ref.
16085	- LIGHT 3	29-27-21.713N 089-59-13.184W	Fl G 6s	17	6	SG on pile.	Ra ref.
16090	- LIGHT 5	29-28-09.494N 089-59-45.000W	Fl G 4s	17	4	SG on pile.	Ra ref.
Caminada Bay							
16205	CAMINADA PASS JETTY LIGHT	29-11-56.700N 090-02-27.960W	Q R	10		On dolphin.	Private aid.
16210	- PIPELINE MARKER LIGHT A	29-12-34.000N 090-02-36.000W	Fl Y 2.5s	15		NW on dolphin worded DO NOT ANCHOR OR DREDGE	Private aid.
16217	Bay Rambo Demonstration Oyster Reef Daybeacons (2)	29-21-02.260N 090-07-54.430W				NW on pile worded DANGER SUBMERGED OYSTER REEF.	Private aid.
16218	Harrison Family Barricade Unl. Buoy	29-21-18.232N 090-05-21.495W				White with orange band worded DANGER BARRACADE AHEAD.	Private aid.
Little Lake							
16220	- CHANNEL LIGHT 1	29-31-57.000N 090-09-51.000W	Q W	14		SG on pile.	Private aid.
16225	- CHANNEL LIGHT 3	29-31-57.000N 090-09-36.000W	Q W	14		SG on pile.	Private aid.
16230	- CHANNEL LIGHT 5	29-31-56.000N 090-09-18.000W	Q W	14		SG on pile.	Private aid.
16235	- WELL CHANNEL LIGHT 1	29-32-50.000N 090-09-59.000W	Q W	14		SG on pile.	Private aid.
16240	- WELL CHANNEL LIGHT 2	29-32-48.000N 090-09-39.000W	Q W	14		TR on pile.	Private aid.
16245	BAY L'OURSE ENTRANCE LIGHT 2	29-31-02.000N 090-10-47.000W	Fl W 4s	10		TR on pile.	Private aid.
Clovelly Canal							
16250	- LIGHT 2	29-33-11.000N 090-12-40.000W	Fl R 4s	12		TR on pile.	Private aid.
16255	- Daybeacon 3	29-33-11.000N 090-12-21.000W				SG on pile.	Private aid.
16260	- Daybeacon 4	29-33-06.000N 090-12-18.000W				TR on pile.	Private aid.
16265	- Daybeacon 5	29-33-07.000N 090-12-14.000W				SG on pile.	Private aid.

(1) No.	(2) Name and Location	(3) Position	(4) Characteristic	(5) Height	(6) Range	(7) Structure	(8) Remarks
			LOUISIANA - Eighth District				
	BARATARIA AND BAYOU LAFOURCHE WATERWAYS (Chart 11365)						
	Little Lake						
	Clovelly Canal						
16270	- Daybeacon 6	29-33-29.000N 090-12-08.000W				TR on pile.	Private aid.
16275	- Daybeacon 7	29-33-16.000N 090-12-04.000W				SG on pile.	Private aid.
16280	- Daybeacon 8	29-33-14.000N 090-11-55.000W				TR on pile.	Private aid.
16285	- Daybeacon 9	29-33-19.000N 090-11-52.000W				SG on pile.	Private aid.
16290	- Daybeacon 10	29-33-18.000N 090-11-45.000W				TR on pile.	Private aid.
16295	- Daybeacon 11	29-33-24.000N 090-11-40.000W				SG on pile.	Private aid.
16300	- Daybeacon 12	29-33-22.000N 090-11-34.000W				TR on pile.	Private aid.
16305	- Daybeacon 13	29-33-28.000N 090-11-30.000W				SG on pile.	Private aid.
16310	- Daybeacon 14	29-33-25.000N 090-11-25.000W				TR on pile.	Private aid.
16315	- Daybeacon 15	29-33-31.000N 090-11-20.000W				SG on pile.	Private aid.
16320	- Daybeacon 16	29-33-28.000N 090-11-14.000W				TR on pile.	Private aid.
16325	- Daybeacon 17	29-33-35.000N 090-11-10.000W				SG on pile.	Private aid.
16330	- Daybeacon 18	29-33-33.000N 090-11-04.000W				TR on pile.	Private aid.
16335	- Daybeacon 19	29-33-39.000N 090-10-58.000W				SG on pile.	Private aid.
16340	- Daybeacon 20	29-33-39.000N 090-10-53.000W				TR on pile.	Private aid.
16345	- Daybeacon 21	29-33-45.000N 090-10-50.000W				SG on pile.	Private aid.
16350	- Daybeacon 22	29-33-45.000N 090-10-45.000W				TR on pile.	Private aid.
16355	- Daybeacon 23	29-33-53.000N 090-10-40.000W				SG on pile.	Private aid.
16360	- Daybeacon 24	29-33-50.000N 090-10-35.000W				TR on pile.	Private aid.
16365	- Daybeacon 25	29-33-54.000N 090-10-30.000W				SG on pile.	Private aid.
16370	- Daybeacon 26	29-33-55.000N 090-10-24.000W				TR on pile.	Private aid.
16375	- Daybeacon 27	29-34-00.000N 090-10-24.000W				SG on pile.	Private aid.
16380	- Daybeacon 28	29-33-57.000N 090-10-20.000W				TR on pile.	Private aid.
16385	SUPERIOR CANAL ENTRANCE LIGHT 2	29-30-21.000N 090-12-57.000W	Fl W 4s	10		TR on pile.	Private aid.
	NEW ORLEANS TO CALCASIEU RIVER (Chart 11352)						
	Lake Salvador						
16400	COUBA ISLAND CANAL ENTRANCE LIGHT 1	29-48-00.000N 090-12-14.000W	Q W	17		SG on dolphin.	Private aid.
16405	BAYOU COUBA LIGHT 1	29-47-08.122N 090-14-05.800W	Fl G 6s	17	4	SG on dolphin.	
16407	BRIDGELINE PIPELINE LIGHT A	29-41-00.000N 090-11-23.700W	Fl Y 2.5s	15		NW on pile worded DANGER DO NOT ANCHOR OR DREDGE.	Private aid.
16408	BRIDGELINE PIPELINE LIGHT B	29-41-09.870N 090-11-23.710W	Fl Y 2.5s	15		NW on pile worded DANGER DO NOT ANCHOR OR DREDGE.	Private aid.
16410	BAYOU PEROT ENTRANCE LIGHT 2	29-41-28.360N 090-12-37.398W	Fl R 4s	17	4	TR on pile.	

(1) No.	(2) Name and Location	(3) Position	(4) Characteristic	(5) Height	(6) Range	(7) Structure	(8) Remarks
			LOUISIANA - Eighth District				
	NEW ORLEANS TO CALCASIEU RIVER (Chart 11352)						
	Lake Salvador						
16415	- SOUTHEAST PIPELINE LIGHT A	29-40-27.000N 090-13-19.000W	Fl Y 2.5s	13		On dolphin.	Private aid.
16420	- SOUTHEAST PIPELINE LIGHT B	29-40-58.000N 090-13-52.000W	Fl Y 2.5s	13		On dolphin.	Private aid.
16425	- SOUTHEAST PIPELINE LIGHT C	29-41-29.000N 090-14-25.000W	Fl Y 2.5s	13		On dolphin.	Private aid.
16430	- NORTHWEST PIPELINE LIGHT B	29-42-52.000N 090-16-33.000W	Fl Y 2.5s	13		On dolphin.	Private aid.
16435	- NORTHWEST PIPELINE LIGHT C	29-43-10.000N 090-17-19.000W	Fl Y 2.5s	13		On dolphin.	Private aid.
16440	- NORTHWEST PIPELINE LIGHT D	29-43-28.000N 090-18-04.000W	Fl Y 2.5s	13		On dolphin.	Private aid.
16445	- NORTHWEST PIPELINE LIGHT E	29-43-47.000N 090-18-49.000W	Fl Y 2.5s	13		On dolphin.	Private aid.
16450	BAYOU DES ALLEMANDS LIGHT 1	29-41-52.340N 090-20-26.728W	Fl G 4s	17	4	SG on dolphin.	
16452	BRIDGELINE PIPELINE LIGHT C	29-41-01.770N 090-11-15.380W	Fl Y 2.5s	15		NW on pile worded: DANGER DO NOT ANCHOR OR DREDGE.	Private aid.
	Petit Lac des Allemands						
16455	- Channel Buoy 1	29-46-54.190N 090-26-15.130W				Green can.	Private aid.
16460	- Channel Buoy 2	29-47-06.700N 090-26-13.800W				Red nun.	Private aid.
16465	- Channel Buoy 3	29-47-05.030N 090-26-35.190W				Green can.	Private aid.
16470	- Channel Buoy 4	29-47-06.700N 090-26-33.970W				Red nun.	Private aid.
16475	- Channel Buoy 5	29-47-15.810N 090-26-53.040W				Green can.	Private aid.
16480	- Channel Buoy 6	29-47-17.560N 090-26-51.960W				Red nun.	Private aid.
16485	- Channel Buoy 7	29-47-26.560N 090-27-11.080W				Green can.	Private aid.
16490	- Channel Buoy 8	29-47-28.430N 090-27-10.330W				Red nun.	Private aid.
16495	- Channel Buoy 9	29-47-39.000N 090-27-29.210W				Green can.	Private aid.
16500	- Channel Buoy 10	29-27-41.240N 090-27-28.130W				Red nun.	Private aid.
16505	- Channel Buoy 11	29-47-53.160N 090-27-47.070W				Green can.	Private aid.
16510	- Channel Buoy 12	29-47-54.000N 090-27-45.990W				Red nun.	Private aid.
	BARATARIA AND BAYOU LAFOURCHE WATERWAYS (Chart 11365)						
	Belle Pass						
16515 635	- *Entrance Lighted Bell Buoy 2*	29-04-15.965N 090-13-40.336W	Q R		4	Red.	
16530	- *Entrance Lighted Buoy 1*	29-04-18.052N 090-13-53.034W	Q G		4	Green.	
16535	- RANGE FRONT LIGHT	29-05-54.934N 090-13-23.367W	Q G	25		KRW on platform.	Visible all around; higher intensity on rangeline.
16535.01	- RANGE REAR LIGHT 3,067 yards, 011.1° from front light.	29-07-24.356N 090-13-03.406W	Iso G 6s	67		KRW on platform.	Visible only on rangeline.
16535.02	- RANGE REAR LIGHT PASSING LIGHT	29-07-24.356N 090-13-03.406W	Fl G 4s	12	4	On same structure as Belle Pass Range Rear Light.	
16540	- WEST JETTY LIGHT 3	29-04-45.708N 090-13-45.960W	Fl G 2.5s	17	5	SG on pile.	Ra ref.
16547	- EAST JETTY LIGHT 4	29-04-43.893N 090-13-32.579W	Fl R 2.5s	17	5	TR on pile.	Ra ref.

(1) No.	(2) Name and Location	(3) Position	(4) Characteristic	(5) Height	(6) Range	(7) Structure	(8) Remarks
			LOUISIANA - Eighth District				
	BARATARIA AND BAYOU LAFOURCHE WATERWAYS (Chart 11365)						
	Belle Pass						
16550	- ENTRANCE LIGHT 6	29-05-04.026N 090-13-31.214W	Fl R 4s	17	3	TR on pile.	Ra ref.
16555	- ENTRANCE LIGHT 8	29-05-27.501N 090-13-26.661W	Fl R 6s	17	4	TR on pile.	Ra ref.
	TIMBALIER AND TERREBONNE BAYS (Chart 11357)						
	Terrebonne Bay						
16560	- PIPELINE LIGHT A	29-05-10.700N 090-33-25.500W	Q W	11		On pile.	Private aid.
16565	- PIPELINE LIGHT B	29-05-36.700N 090-33-16.100W	Q W			On pile.	Private aid.
16570	- PIPELINE LIGHT C	29-06-00.500N 090-31-46.400W	Q W			On pile.	Private aid.
16575	- 1249-18 CHANNEL LIGHT 1	29-05-47.000N 090-31-42.000W	Q W	10		SG on pile.	Private aid.
16580	- 1249-18 Channel Daybeacon 3	29-05-46.000N 090-31-42.000W				SG on pile.	Private aid.
16585	- 1249-18 Channel Daybeacon 5	29-05-39.000N 090-31-41.000W				SG on pile.	Private aid.
16590	- 1249-18 Channel Daybeacon 7	29-05-32.000N 090-31-40.000W				SG on pile.	Private aid.
16595	- 1249-18 Channel Daybeacon 9	29-05-27.000N 090-31-38.000W				SG on pile.	Private aid.
16600	- 1249-18 Channel Daybeacon 11	29-05-22.000N 090-31-36.000W				SG on pile.	Private aid.
16605	- 1249-18 Channel Daybeacon 13	29-05-19.000N 090-31-36.000W				SG on pile.	Private aid.
16610	- 1249-18 Channel Daybeacon 15	29-05-17.000N 090-31-35.000W				SG on pile.	Private aid.
16615	- PIPELINE LIGHT D	29-06-27.900N 090-30-19.800W	Q W			On pile.	Private aid.
16620	- PIPELINE LIGHT E	29-06-43.400N 090-29-49.300W	Q W			On pile.	Private aid.
16625	- PIPELINE LIGHT F	29-06-41.600N 090-29-07.300W	Q W			On pile.	Private aid.
16630	- PIPELINE LIGHT G	29-06-41.300N 090-29-04.500W	Q W			On pile.	Private aid.
	Caillou Island Channel						
16635	- Daybeacon 2	29-05-32.000N 090-29-47.000W				TR on pile.	Private aid.
16640	- Daybeacon 4	29-05-30.000N 090-29-42.000W				TR on pile.	Private aid.
16645	- Daybeacon 6	29-05-28.000N 090-29-36.000W				TR on pile.	Private aid.
16650	- Daybeacon 8	29-05-25.000N 090-29-30.000W				TR on pile.	Private aid.
	Timbalier Island 2703 Well 1						
16655	- CHANNEL LIGHT 2	29-04-29.000N 090-28-12.000W	Q R	15		TR on four pile platform.	Private aid.
16660	- Daybeacon 4	29-04-24.000N 090-28-14.000W				TR on piles.	Private aid.
16665	- Daybeacon 6	29-04-19.000N 090-28-15.000W				TR on pile.	Private aid.
16670	- Daybeacon 8	29-04-14.000N 090-28-17.000W				TR on pile.	Private aid.
16675	- Daybeacon 10	29-04-11.000N 090-28-20.000W				TR on pile.	Private aid.
	TIMBALIER AND TERREBONNE BAYS (Chart 11357)						
16684	LUMCON WEATHER MONITORING PLATFORM A LIGHT	29-07-38.100N 090-30-51.180W	Fl Y 2.5s	10		On wooden structure.	Private aid.
	Terrebonne Bay						
	Timbalier Island 2703 Well 4						
16684.01	- CHANNEL LIGHT 2	29-04-44.000N 090-27-20.000W	Q W	15		TR on four pile platform.	Private aid.

(1) No.	(2) Name and Location	(3) Position	(4) Characteristic	(5) Height	(6) Range	(7) Structure	(8) Remarks
			LOUISIANA - Eighth District				
	TIMBALIER AND TERREBONNE BAYS (Chart 11357)						
	Terrebonne Bay						
	Timbalier Island 2703 Well 4						
16685	- Daybeacon 4	29-04-14.000N 090-27-15.000W				TR on piles.	Private aid.
16690	- Daybeacon 6	29-04-10.000N 090-27-14.500W				TR on pile.	Private aid.
16695	- Daybeacon 8	29-04-05.000N 090-27-14.000W				TR on piles.	Private aid.
	Timbalier - Terrebonne Bay						
16696.01	- Daybeacon 1	29-09-56.087N 090-34-54.321W				SG on pile.	Ra ref.
16696.03	- LIGHT 3	29-09-54.394N 090-33-49.356W	Fl G 4s	17	4	SG on pile.	
16696.07	- LIGHT 7	29-09-51.038N 090-31-39.118W	Fl G 6s	17	4	SG on pile.	
16696.11	- LIGHT 11	29-09-47.647N 090-29-28.881W	Fl G 4s	17	4	SG on pile.	
16696.15	- LIGHT 15	29-09-44.222N 090-27-18.647W	Fl G 6s	17	4	SG on pile.	
16696.19	- LIGHT 19	29-09-40.760N 090-25-08.410W	Fl G 4s	17	4	SG on pile.	
16696.23	- LIGHT 23	29-09-37.264N 090-22-58.187W	Fl G 6s	17	4	SG on pile.	
16696.27	- LIGHT 27	29-09-33.805N 090-20-48.260W	Q G	17	4	SG on pile.	
16696.29	- Daybeacon 29	29-09-02.501N 090-19-55.774W				SG on pile.	Ra ref.
16696.31	- LIGHT 31	29-08-30.347N 090-19-04.067W	Fl G 4s	17	4	SG on pile.	
16696.33	- Daybeacon 33	29-07-58.188N 090-18-12.367W				SG on pile.	Ra ref.
16696.36	- LIGHT 36	29-07-24.027N 090-17-21.089W	Q R	17	4	TR on pile.	Ra ref.
16696.38	- LIGHT 38	29-07-40.143N 090-16-33.757W	Fl R 4s	17	4	TR on pile.	Ra ref.
16696.4	- LIGHT 40	29-07-56.547N 090-15-46.944W	Fl R 6s	17	4	TR on pile.	Ra ref.
16696.42	- LIGHT 42	29-08-13.285N 090-14-57.983W	Q R	17	4	TR on pile.	Ra ref.
16699	- *Junction Lighted Buoy TB*	29-09-54.797N 090-36-00.136W	Fl (2+1)R 6s		4	Red with green band.	
	Timbalier Bay						
16780	PHILO BRICE ISLAND LIGHT 1	29-11-38.010N 090-20-58.484W	Fl G 4s	17	4	SG on dolphin.	
16785	LAKE RACCOURCI FIELD ENTRANCE LIGHT 2	29-11-11.000N 090-25-07.000W	Fl R 4s	14		TR on dolphin.	Private aid.
16790	BAYOU BLUE ENTRANCE LIGHT	29-12-09.000N 090-16-08.000W	Fl W 4s	12		SG on dolphin.	Private aid.
	Bayou Rosa						
16795	- ENTRANCE LIGHT 1	29-13-39.000N 090-18-00.000W	Fl W 4s	14		SG on pile.	Private aid.
16800	- Buoy 3	29-13-44.000N 090-17-56.000W				Green can.	Private aid.
16805	- Buoy 5	29-13-50.000N 090-17-52.000W				Green can.	Private aid.
16810	- Buoy 7	29-13-55.000N 090-17-47.000W				Green can.	Private aid.
16815	- Buoy 9	29-14-00.000N 090-17-43.000W				Green can.	Private aid.
16820	- Buoy 11	29-14-06.000N 090-17-39.000W				Green can.	Private aid.
16825	- Buoy 13	29-14-11.000N 090-17-35.000W				Green can.	Private aid.

(1) No.	(2) Name and Location	(3) Position	(4) Characteristic	(5) Height	(6) Range	(7) Structure	(8) Remarks
			LOUISIANA - Eighth District				
TIMBALIER AND TERREBONNE BAYS (Chart 11357)							
Bayou Rosa							
16830	- Buoy 15	29-14-16.000N 090-17-31.000W				Green can.	Private aid.
16835	- Buoy 17	29-14-22.000N 090-17-27.000W				Green can.	Private aid.
16840	- Buoy 19	29-14-28.000N 090-17-25.000W				Green can.	Private aid.
Little Lake							
16845	- LIGHT 21	29-14-47.000N 090-16-57.000W	Fl W 4s	14		SG on piles.	Private aid.
16850	- Buoy 23	29-14-47.000N 090-16-50.000W				Green can.	Private aid.
16855	- Buoy 25	29-14-46.000N 090-16-43.000W				Green can.	Private aid.
16860	- Buoy 27	29-14-45.000N 090-16-36.000W				Green can.	Private aid.
16865	- Buoy 29	29-14-45.000N 090-16-28.000W				Green can.	Private aid.
16870	- Buoy 31	29-14-44.000N 090-16-21.000W				Green can.	Private aid.
16875	- Buoy 33	29-14-43.000N 090-16-14.000W				Green can.	Private aid.
16880	- Buoy 35	29-14-42.000N 090-16-06.000W				Green can.	Private aid.
16885	- Buoy 37	29-14-42.000N 090-15-59.000W				Green can.	Private aid.
16890	- Buoy 39	29-14-41.000N 090-15-52.000W				Green can.	Private aid.
16895	- Buoy 41	29-14-40.000N 090-15-44.000W				Green can.	Private aid.
16900	- Buoy 43	29-14-40.000N 090-15-37.000W				Green can.	Private aid.
16905	- Buoy 45	29-14-39.000N 090-15-30.000W				Green can.	Private aid.
16910	- Buoy 47	29-14-38.000N 090-15-23.000W				Green can.	Private aid.
TIMBALIER AND TERREBONNE BAYS (Chart 11357)							
16915	LAKE RACCOURCI PIPELINE MARKER LIGHT	29-14-21.400N 090-20-23.400W	Q R	17		On pile.	Private aid.
Chinaman Bayou							
16920	- Daybeacon 1	29-17-27.685N 090-21-04.162W				SG on pile.	Private aid.
16925	- Daybeacon 3	29-17-39.546N 090-20-50.896W				SG on pile.	Private aid.
16930	- Daybeacon 5	29-17-41.771N 090-20-43.002W				SG on pile.	Private aid.
16935	- Daybeacon 7	29-17-41.769N 090-20-26.357W				SG on pile.	Private aid.
16940	- Daybeacon 9	29-17-44.792N 090-20-14.987W				SG on pile.	Private aid.
16945	- Daybeacon 11	29-17-54.217N 090-20-05.165W				SG on pile.	Private aid.
16950	- Daybeacon 13	29-18-02.975N 090-20-04.552W				SG on pile.	Private aid.
16955	- Daybeacon 15	29-18-10.691N 090-20-06.587W				SG on pile.	Private aid.
16960	- Daybeacon 17	29-18-19.835N 090-20-17.340W				SG on pile.	Private aid.
16965	- Daybeacon 19	29-18-27.390N 090-20-25.487W				SG on pile.	Private aid.
16967	USACE BAYOU BLUE METERING STATION LIGHT	29-32-36.500N 090-24-00.700W	Fl Y 2.5s			On pile.	Private aid.
TIMBALIER AND TERREBONNE BAYS (Chart 11357)							
16990	LAKE FELICITY ENTRANCE LIGHT 1	29-16-21.809N 090-28-31.062W	Fl G 4s	17	4	SG on dolphin.	Ra ref.

(1) No.	(2) Name and Location	(3) Position	(4) Characteristic	(5) Height	(6) Range	(7) Structure	(8) Remarks
			LOUISIANA - Eighth District				
	TIMBALIER AND TERREBONNE BAYS (Chart 11357)						
16995	LAKE FELICITY LIGHT 2	29-19-13.592N 090-26-15.329W	Fl R 4s	17	4	TR on pile.	Ra ref.
	Lake La Graisse						
17000	- ENTRANCE LIGHT 1	29-10-55.416N 090-35-00.552W	Fl G 4s	17	4	SG on pile.	Ra ref.
17005	- LIGHT 2	29-12-25.964N 090-34-50.006W	Fl R 2.5s	17	4	TR on dolphin.	Ra ref.
17010	- LIGHT 4	29-13-30.003N 090-35-45.825W	Fl R 4s	20	4	TR on dolphin.	Ra ref.
17015	- LIGHT 5	29-13-56.706N 090-36-11.470W	Fl G 6s	17	4	SG on dolphin.	Ra ref.
17020	- LIGHT 7	29-14-37.983N 090-35-29.025W	Fl G 4s	17	4	SG on dolphin.	Ra ref.
	TIMBALIER AND TERREBONNE BAYS (Chart 11357)						
17025	LAKE BARRE PASS LIGHT 1	29-14-56.055N 090-34-39.570W	Fl G 2.5s	17	3	SG on dolphin.	Ra ref.
17030	BAYOU BARRE ENTRANCE LIGHT	29-17-19.333N 090-32-26.516W	Fl W 4s	17	5	NB on pile.	Ra ref.
	NEW ORLEANS TO CALCASIEU RIVER (Chart 11352)						
	Lake Boudreaux						
17035	- Daybeacon 1	29-22-07.176N 090-40-36.490W				SG on pile.	Ra ref.
17040	- Daybeacon 2	29-22-08.928N 090-40-28.149W				TR on pile.	Ra ref.
17045	- Daybeacon 3	29-22-11.797N 090-40-32.319W				SG on pile.	Ra ref.
17050	- Daybeacon 4	29-22-21.904N 090-40-11.590W				TR on pile.	Ra ref.
17055	- Daybeacon 5	29-22-28.691N 090-40-09.642W				SG on pile.	Ra ref.
17060	- LIGHT 7	29-22-50.603N 090-39-50.682W	Fl G 4s	17	4	SG on pile.	Ra ref.
17065	- Buoy 9	29-23-00.840N 090-39-43.680W				Green can.	
17070	- Buoy 11	29-23-11.487N 090-39-35.351W				Green can.	
17075	- Buoy 13	29-23-36.795N 090-39-18.318W				Green can.	
17080	- LIGHT 15	29-23-50.057N 090-39-11.971W	Q G	17	3	SG on pile.	Ra ref.
17085	- Buoy 17	29-23-43.374N 090-38-50.448W				Green can.	
17090	- LIGHT 19	29-23-38.028N 090-38-29.544W	Fl G 4s	17	4	SG on dolphin.	Ra ref.
			POINT AU FER TO MARSH ISLAND (Chart 11351)				
	ISLES DERNIERES TO POINT AU FER (Chart 11356)						
	Company Canal saltwater Control						
17093	- FLOODGATE LIGHT 1	29-37-38.180N 090-33-27.690W	Fl G 2.5s			SG on dolphin.	Private aid.
17093.01	- STRUCTURE LIGHT 2	29-37-38.180N 090-33-26.730W	Fl R 2.5s			TR on dolphin.	Private aid.
17093.02	- STRUCTURE WEST OBSTRUCTION LIGHT	29-37-39.300N 090-33-28.600W				On barge.	On west side of floodgate. (QG open) (QR closed). Private aid.
17093.03	- STRUCTURE EAST OBSTRUCTION LIGHT	29-37-39.000N 090-33-27.000W	Q R			On receiving structure cassion.	Private aid.
17093.04	- STRUCTURE LIGHT 3	29-37-39.970N 090-33-27.670W	Fl G 2.5s			SG dolphin.	Private aid.

(1) No.	(2) Name and Location	(3) Position	(4) Characteristic	(5) Height	(6) Range	(7) Structure	(8) Remarks
	POINT AU FER TO MARSH ISLAND (Chart 11351)						
	ISLES DERNIERES TO POINT AU FER (Chart 11356)						
	Company Canal saltwater Control						
17093.05	- STRUCTURE LIGHT 4	29-37-39.970N 090-33-26.720W	Fl R 2.5s			TR dolphin.	Private aid.
17093.06	- STRUCTURE MOVEABLE OBSTRUCTION LIGHT	29-37-38.500N 090-33-26.700W	Q R			On barge.	Shows only when floodgate closed. Private aid.
	LOUISIANA - Eighth District						
	CATAHOULA BAY TO WAX LAKE OUTLET (Chart 11355)						
	Bayou Petit Caillou Flood Canal						
17100	- EAST LIGHT Marks right side of floodgate for inbound traffic.	29-32-53.000N 090-37-58.000W	Fl R 2.5s			On gatewall.	Private aid.
17105	- WEST LIGHT Marks left side of floodgate for inbound traffic.	29-32-53.000N 090-37-58.000W				On gatewall.	(FL G 2.5s open) (FL R 2.5s closed). Private aid.
	TIMBALIER AND TERREBONNE BAYS (Chart 11357)						
	Cat Island Pass						
17110 665	- *Lighted Whistle Buoy CI*	29-00-12.927N 090-33-54.912W	Mo (A) W		6	Red and white stripes with red spherical topmark.	
17115	- *Lighted Buoy 1*	29-01-09.059N 090-34-05.325W	Fl G 6s		4	Green.	
17125	- *Lighted Buoy 3*	29-02-09.393N 090-34-13.517W	Fl G 2.5s		3	Green.	
17127	- Buoy 4	29-02-12.384N 090-34-02.843W				Red nun.	
17130	- Buoy 5	29-02-38.085N 090-34-24.291W				Green can.	
17135	- *Lighted Buoy 7*	29-03-08.419N 090-34-34.426W	Fl G 4s		4	Green.	
17140	- *Lighted Buoy 9*	29-03-34.530N 090-34-42.758W	Fl G 4s		4	Green.	
17145	- Buoy 10	29-03-36.177N 090-34-36.477W				Red nun.	
17150	- *Lighted Buoy 11*	29-04-01.681N 090-34-52.271W	Q G		3	Green.	
17155	- *Lighted Buoy 12*	29-04-03.794N 090-34-42.009W	Q R		3	Red.	
17160	- Buoy 13	29-04-32.364N 090-34-59.838W				Green can.	
17165	- Buoy 14	29-04-33.588N 090-34-51.024W				Red nun.	
17170	- *Lighted Buoy 15*	29-05-00.920N 090-34-55.561W	Fl G 4s		4	Green.	
17175	- Buoy 17	29-05-28.644N 090-34-47.172W				Green can.	
	CATAHOULA BAY TO WAX LAKE OUTLET (Chart 11355)						
	Houma Navigation Canal						
17180	- *Lighted Buoy 1*	29-05-56.868N 090-34-39.132W	Q G		3	Green.	
17185	- *Lighted Buoy 2*	29-05-58.630N 090-34-31.955W	Q R		3	Red.	
17190	- Buoy 3	29-06-21.531N 090-34-45.302W				Green can.	Ra ref.
17195	- Buoy 4	29-06-50.258N 090-34-46.677W				Red nun.	Ra ref.
17200	- A RANGE FRONT LIGHT	29-11-24.532N 090-36-42.134W	Q W	25		KRW on piles.	
17205	- A RANGE REAR LIGHT 2,336 yards, 340° from front light.	29-12-30.646N 090-37-09.330W	Iso W 6s	55		KRW on tower.	
17210	- LIGHT 5 40 feet outside channel limit.	29-07-06.500N 090-34-58.500W	Fl G 4s	17	4	SG on pile.	Ra ref.

(1) No.	(2) Name and Location	(3) Position	(4) Characteristic	(5) Height	(6) Range	(7) Structure	(8) Remarks
			LOUISIANA - Eighth District				
	CATAHOULA BAY TO WAX LAKE OUTLET (Chart 11355)						
	Houma Navigation Canal						
17215	- Buoy 6	29-07-31.422N 090-35-04.364W				Red nun.	Ra ref.
17220	- Buoy 7	29-07-54.829N 090-35-18.319W				Green can.	Ra ref.
17225	- Buoy 8	29-08-22.828N 090-35-25.318W				Red nun.	Ra ref.
17230	- LIGHT 9	29-08-41.231N 090-35-38.154W	Fl G 2.5s	17	3	SG on pile.	Ra ref.
17235	- Buoy 10	29-09-07.827N 090-35-43.318W				Red nun.	Ra ref.
17240	- Buoy 11	29-09-27.758N 090-35-57.038W				Green can.	
17250	- LIGHT 13	29-10-14.697N 090-36-17.627W	Fl G 6s	17	4	SG on pile.	Ra ref.
17255	- Buoy 14	29-10-22.652N 090-36-11.260W				Red nun.	
17260	- PIPELINE LIGHT B	29-10-36.000N 090-36-24.000W	Fl G 2.5s	14		Pile structure.	Private aid.
17265	- PIPELINE LIGHT A	29-10-38.000N 090-36-20.000W	Fl R 4s	14		Pile structure.	Private aid.
17275	- Buoy 16	29-10-58.000N 090-36-29.000W				Red nun.	Ra ref.
17280	- LIGHT 17	29-11-11.537N 090-36-44.612W	Q G	17	4	SG on pile.	Ra ref.
17285	- Buoy 18	29-11-16.985N 090-36-41.182W				Red nun.	Ra ref.
17287	- Buoy 18A	29-11-28.723N 090-36-53.347W				Red nun.	
17290	- B RANGE FRONT LIGHT	29-11-13.199N 090-36-33.594W	Q W	25		KRW on tower.	Visible all around with higher intensity beam down channel.
17295	- B RANGE REAR LIGHT 1330 yards, 129.8° from front light.	29-10-47.935N 090-35-58.997W	Iso W 6s	65		KRW on steel tower.	Ra ref.
17297	- B RANGE REAR LIGHT PASSING LIGHT	29-10-47.935N 090-35-58.997W	Fl W 4s	14	5	On same structure as Houma Navigation Canal Range B Rear Light.	
17300	- LIGHT 19	29-11-30.979N 090-37-00.135W	Fl G 2.5s	17	3	SG on piles.	Ra ref.
17305	- Buoy 20	29-12-00.821N 090-37-36.317W				Red nun.	
17310	- LIGHT 21	29-12-12.820N 090-38-00.318W	Fl G 4s	17	4	SG on pile.	Ra ref.
17315	- LIGHT 22	29-12-32.588N 090-38-17.736W	Fl R 6s	17	4	TR on pile.	Ra ref.
17317	- LIGHT 23	29-12-41.920N 090-38-41.481W	Fl G 6s	17	4	SG on pile.	Ra ref.
17320	- LIGHT 24	29-13-00.905N 090-38-56.641W	Fl R 4s	17	3	TR on pile.	Ra ref.
17322	- LIGHT 25	29-13-17.934N 090-39-29.345W	Fl G 4s	17	4	SG on pile.	Ra ref.
17325	- LIGHT 26	29-13-42.716N 090-39-54.676W	Fl R 2.5s	17	3	TR on pile.	Ra ref.
17330	- LIGHT WR28	29-18-05.367N 090-42-49.549W	Q R	17	3	TR on pile.	Ra ref.

(1) No.	(2) Name and Location	(3) Position	(4) Characteristic	(5) Height	(6) Range	(7) Structure	(8) Remarks
			LOUISIANA - Eighth District				
	TIMBALIER AND TERREBONNE BAYS (Chart 11357)						
	Lake Pelto						
17340	BLACK ELK ENERGY TANK BATTERY LIGHTS (3)	29-04-20.340N 090-38-29.310W	Q W	6		On pile.	Private aid.
17345	BLACK ELK ENERGY FLOW LINE LIGHT	29-04-20.200N 090-38-30.390W	Q W	6		On pile.	Private aid.
17350	CALIFORNIA CANAL ENTRANCE LIGHT C	29-03-39.482N 090-42-17.575W	Fl W 6s	17	6	NG on piles.	Ra ref.
17355	- LIGHT 2	29-04-42.833N 090-42-20.045W	Fl R 6s	17	5	TR on dolphin.	Ra ref.
17380	BAYOU SALE CHANNEL LIGHT	29-06-39.000N 090-44-31.000W	Fl W 4s	10		On a dolphin.	Private aid.
	Caillou Boca						
17385	- ENTRANCE LIGHT 2	29-04-04.296N 090-47-40.104W	Fl R 2.5s	17	4	TR on pile.	
17387	- Shoal Buoy 3	29-03-52.684N 090-48-04.687W				Green can.	
17400	- Buoy 4	29-03-36.836N 090-49-35.335W				Red nun.	
17415	- Daybeacon 5	29-03-11.927N 090-50-27.666W				SG on pile.	
17420	- Buoy 6	29-03-35.715N 090-51-03.194W				Red nun.	
	ISLES DERNIERES TO POINT AU FER (Chart 11356)						
17430	CAILLOU BAY LIGHT 4	29-07-06.389N 090-54-43.272W	Fl R 4s	17	4	TR on pile.	Ra ref.
17435	CALLIOU BAY BARGE LOADING DOCK LIGHT	29-07-31.000N 090-53-27.000W	Q W	6		On dock.	Private aid.
	Bayou Grand Caillou						
17437	USACE WEST GRAND CAILLOU METERING STATION LIGHT	29-20-30.100N 090-44-20.300W	Fl Y 2.5s			On pile.	Private aid.
17437.01	USACE EAST GRAND CAILLOU METERING STATION LIGHT	29-20-54.700N 090-43-52.200W	Fl Y 2.5s			On pile.	Private aid.
17440	- ENTRANCE LIGHT 1	29-09-05.115N 090-58-52.154W	Fl G 6s	17	4	SG on pile.	Ra ref.
17445	- ENTRANCE LIGHT 3	29-09-33.594N 090-57-46.661W	Fl G 4s	17	4	SG on dolphin.	Ra ref.
17450	- ENTRANCE LIGHT 5	29-10-24.455N 090-56-37.747W	Fl G 2.5s	17	4	SG on pile.	Ra ref.
17455	- Daybeacon 10	29-10-49.303N 090-56-07.671W				TR on pile.	Ra ref.
17460	- Daybeacon 11	29-11-14.586N 090-55-40.903W				SG on pile.	Ra ref.
17465	- Daybeacon 12	29-11-50.299N 090-55-12.250W				TR on pile.	Ra ref.
17470	- Daybeacon 13	29-12-07.354N 090-54-49.327W				SG on pile.	Ra ref.
17475	- Buoy 15	29-12-25.027N 090-54-43.080W				Green can.	
17480	- Buoy 16	29-12-26.586N 090-54-33.072W				Red nun.	
17485	- Buoy 17	29-12-39.582N 090-54-28.962W				Green can.	
17490	- Buoy 18	29-12-36.420N 090-54-20.640W				Red nun.	
17495	- Buoy 18A	29-12-34.638N 090-53-55.826W				Red nun.	
17500	- Daybeacon 19	29-12-42.738N 090-54-08.881W				SG on pile.	Ra ref.
17505	- Buoy 20	29-12-28.917N 090-53-40.160W				Red nun.	
17510	- Buoy 22	29-12-19.740N 090-53-21.240W				Red nun.	

(1) No.	(2) Name and Location	(3) Position	(4) Characteristic	(5) Height	(6) Range	(7) Structure	(8) Remarks
			LOUISIANA - Eighth District				
	ISLES DERNIERES TO POINT AU FER (Chart 11356)						
	Bayou Grand Caillou						
17512	- Buoy 22A	29-12-13.109N 090-53-00.337W				Red nun.	
17515	- Daybeacon 23	29-12-22.212N 090-52-49.482W				SG on pile.	Ra ref.
17520	- Daybeacon 24	29-12-50.910N 090-52-33.139W				TR on pile.	
17530	- Buoy 25	29-12-57.594N 090-51-55.836W				Green can.	
17535	- Daybeacon 27	29-13-07.242N 090-51-32.208W				SG on pile.	Ra ref.
17540	- Buoy 28	29-13-03.362N 090-51-24.150W				Red nun.	
17545	- Buoy 29	29-13-04.365N 090-51-02.065W				Green can.	
17550	- Daybeacon 31	29-13-07.809N 090-50-54.333W				SG on pile.	Ra ref.
	TIMBALIER AND TERREBONNE BAYS (Chart 11357)						
	Bayou Grand Caillou						
17555	- Buoy 32	29-13-14.492N 090-50-38.146W				Red nun.	
17560	- Buoy 33	29-13-21.900N 090-49-58.434W				Green can.	
17565	- Buoy 35	29-13-16.683N 090-49-44.396W				Green can.	
17570	- Buoy 36	29-13-13.470N 090-49-42.066W				Red nun.	
17580	- Daybeacon 39	29-13-23.808N 090-49-08.923W				SG on pile.	Ra ref.
17585	- Daybeacon 40	29-13-33.620N 090-48-51.374W				TR on pile.	Ra ref.
17590	- Buoy 41	29-13-32.079N 090-48-59.078W				Green can.	
17595	- Daybeacon 43	29-15-18.808N 090-47-24.326W				SG on pile.	Ra ref.
17600	- Daybeacon 44	29-15-16.177N 090-47-17.486W				TR on pile.	Ra ref.
17605	- Daybeacon 46	29-15-08.549N 090-46-54.582W				TR on pile.	Ra ref.
17610	- Daybeacon 48	29-15-11.363N 090-46-46.542W				TR on pile.	Ra ref.
17612	- Daybeacon 48A	29-15-19.916N 090-46-39.131W				TR on pile.	Ra ref.
17615	- Daybeacon 50	29-15-38.316N 090-46-06.299W				TR on pile.	Ra ref.
17620	- Daybeacon 52	29-16-28.670N 090-46-00.094W				TR on pile.	Ra ref.
17625	- Daybeacon 54	29-17-00.341N 090-45-59.244W				TR on pile.	Ra ref.
	ISLES DERNIERES TO POINT AU FER (Chart 11356)						
17635	CAILLOU BAY BOAT LANDING LIGHT	29-10-40.000N 090-58-59.000W	Fl W 2.5s	6		On wharf.	Private aid.
17637.2	GRAND BAYOU DULARGE OBSTRUCTION LIGHT WR2	29-11-38.772N 090-58-18.134W	Q R	17	3	TR on pile.	
17637.4	Grand Bayou Du Large Shoal Buoy 3	29-12-00.271N 090-57-24.483W				Green can.	
17637.6	GRAND BAYOU DULARGE OBSTRUCTION LIGHT WR4	29-12-55.092N 090-56-57.547W	Q R	17	3	TR on pile.	
17680	U.S. GEOLOGICAL SURVEY SCIENTIFIC MONITORING PLATFORM LIGHT (TP)	29-15-08.000N 090-55-18.000W	Fl Y 2.5s	37		On pipe.	Private aid.
17685	GRAND PASS LIGHT 2	29-15-45.419N 090-56-02.630W	Fl R 4s	20	4	TR on pile.	Ra ref.

(1) No.	(2) Name and Location	(3) Position	(4) Characteristic	(5) Height	(6) Range	(7) Structure	(8) Remarks
			LOUISIANA - Eighth District				
ISLES DERNIERES TO POINT AU FER (Chart 11356)							
17687	LAKE MECHANT PIPELINE LIGHT	29-16-24.000N 090-56-36.000W	Fl Y 2.5s	12		NW on pile cluster.	Private aid.
Bayou Dularge							
17688	- FLOODGATE LIGHT A	29-20-09.211N 090-50-35.351W	Fl R 2.5s	12		On pile.	Private aid.
17688.1	- FLOODGATE LIGHT B	29-20-08.982N 090-50-36.669W	Fl G 2.5s	9		On pile.	Private aid.
17688.2	- FLOODGATE LIGHT C	29-20-08.319N 090-50-36.174W	Fl R 2.5s	9		On pile.	Private aid.
17688.3	- FLOODGATE TRAFFIC LIGHT	29-20-09.124N 090-50-34.976W	OTHER	12		On pile.	Traffic light displays Fl R 2.5s when closed. Displays Fl G 2.5s when open. Private aid.
17688.4	- FLOODGATE LIGHT D	29-20-09.783N 090-50-35.067W	Fl G 2.5s	9		On pile.	Private aid.
17688.5	- FLOODGATE LIGHT E	29-20-09.287N 090-50-34.696W	Fl R 2.5s	9		On pile.	Private aid.
ISLES DERNIERES TO POINT AU FER (Chart 11356)							
17689	FINA PIPELINE LIGHT A	29-25-03.130N 090-47-54.410W	Fl Y 2.5s	5		NW on platform. worded: DO NOT ANCHOR OR DREDGE.	Private aid.
NEW ORLEANS TO CALCASIEU RIVER (Chart 11352)							
Lake Decade							
17690	LAKE DE CADE LIGHT 2	29-24-54.000N 090-50-00.000W	Fl R 4s	15		TR on dolphin.	Private aid.
17695	LAKE DE CADE LIGHT 28	29-28-48.000N 090-54-12.000W	Fl R 4s	15		TR on dolphin.	Private aid.
Jug Lake							
17696	- Danger Daybeacons(4)	29-22-27.000N 090-56-07.000W				NW on pile worded DANGER DO NOT PROCEED.	Marks weir. Private aid.
17697	- Danger Daybeacons (4)	29-22-47.000N 090-56-25.000W				NW on pile worded DANGER DO NOT PROCEED.	Marks weir. Private aid.
17698	- Danger Daybeacons (4)	29-22-39.000N 090-57-25.000W				NW on pile worded DANGER DO NOT PROCEED.	Marks weir. Private aid.
17699	Bayou La Loutre Danger Daybeacons (8)	29-22-28.000N 090-57-25.000W				NW on pile worded DANGER PROCEED WITH CAUTION.	Marks Riprap. Private aid.
South Louisiana Electric Co Op							
17699.01	- LIGHT A	29-21-01.699N 090-57-26.960W	Q W	15		On power pole.	Private aid.
17699.02	- LIGHT B	29-20-31.614N 090-56-57.120W	Q W	15	W	On power pole.	Private aid.
17699.03	- LIGHT C	29-20-34.924N 090-56-58.066W	Q W	15	W	On power pole.	Private aid.
17699.04	- LIGHT D	29-20-48.088N 090-57-08.258W	Q W	15	W	On power pole.	Private aid.
17699.05	- LIGHT E	29-20-53.720N 090-57-19.433W	Q W	15	W	On power pole.	Private aid.
17699.06	- LIGHT F	29-20-55.873N 090-57-21.700W	Q W	15		On power pole.	Private aid.
17699.07	- LIGHT G	29-21-49.787N 090-57-47.403W	Q W	15	W	On power pole.	Private aid.
17699.08	- LIGHT H	29-22-07.077N 090-58-23.557W	Q W	15	W	On power pole.	Private aid.
17699.09	- LIGHT I	29-21-48.544N 090-59-15.922W	Q W	15	W	On power pole.	Private aid.
17699.2	- LIGHT J	29-21-50.729N 090-59-05.674W	Q W	15	W	On power pole.	Private aid.
NEW ORLEANS TO CALCASIEU RIVER (Chart 11352)							
17700	UNOCAL PIPELINE OBSTRUCTION LIGHT	29-22-06.000N 090-58-25.000W	Fl G 2.5s				Private aid.

(1) No.	(2) Name and Location	(3) Position	(4) Characteristic	(5) Height	(6) Range	(7) Structure	(8) Remarks
			LOUISIANA - Eighth District				
NEW ORLEANS TO CALCASIEU RIVER (Chart 11352)							
Bayou Decade							
17701	- LIGHT 1	29-21-59.000N 090-57-44.000W	Fl G 2.5s	12		SG on pile.	Marks weir. Private aid.
17701.1	- Danger Daybeacons 4	29-21-59.100N 090-57-44.100W				NW on pile worded DANGER OBSTRUCTION PROCEED WITH CAUTION.	Marks weir. Private aid.
17701.2	- LIGHT 2	29-21-59.000N 090-57-44.100W	Fl R 2.5s	12		TR on pile.	Marks weir. Private aid.
17701.3	- Danger Daybeacons 6	29-22-07.000N 090-58-33.000W				NW on pile worded DANGER DO NOT PROCEED.	Marks weir. Private aid.
17702	Voss Canal Danger Daybeacons(8)	29-21-58.000N 090-59-32.000W				NW on pile worded DANGER PROCEED WITH CAUTION.	Marks riprap. Private aid.
ISLES DERNIERES TO POINT AU FER (Chart 11356)							
17703	Taylors Bayou Daybeacon 2	29-11-04.309N 091-01-26.014W				TR on pile.	Ra ref.
17705	USACE BAY WALLACE METERING STATION LIGHT	29-37-29.000N 091-01-25.900W	Fl Y 2.5s			On pile.	Private aid.
17710	LSU PLATFORM LIGHT OB1	29-14-14.400N 091-08-01.800W	Q W	12		On platform.	Private aid.
POINT AU FER TO MARSH ISLAND (Chart 11351)							
East Atchafalaya Bay							
17735	- Channel Daybeacon 2	29-24-36.000N 091-13-00.000W				TR on pile.	Private aid.
17740	- Channel Daybeacon 4	29-24-36.000N 091-13-00.000W				TR on pile.	Private aid.
17745	- Channel Daybeacon 10	29-25-24.000N 091-12-48.000W				TR on pile.	Private aid.
17750	- Channel Daybeacon 12	29-25-30.000N 091-12-48.000W				TR on pile.	Private aid.
17755	- Channel Daybeacon 14	29-25-36.000N 091-12-54.000W				TR on pile.	Private aid.
17760	- Channel Daybeacon 16	29-25-42.000N 091-13-00.000W				TR on pile.	Private aid.
17765	- Channel Daybeacon 18	29-25-53.200N 091-13-02.800W				TR on pile.	Private aid.
17770	- Channel Daybeacon 20	29-26-00.000N 091-13-12.000W				TR on pile.	Private aid.
17775	- Channel Daybeacon 22	29-26-06.000N 091-13-18.000W				TR on pile.	Private aid.
17780	- Channel Daybeacon 24	29-26-06.000N 091-13-24.000W				TR on pile.	Private aid.
17785	- Channel Daybeacon 26	29-26-06.000N 091-13-30.000W				TR on pile.	Private aid.
17790	- Channel Daybeacon 28	29-26-06.000N 091-13-42.000W				TR on pile.	Private aid.
17795	- Channel Daybeacon 30	29-26-06.000N 091-13-48.000W				TR on pile.	Private aid.
17800	- Channel Daybeacon 32	29-26-06.000N 091-14-00.000W				TR on pile.	Private aid.
17805	- Channel Daybeacon 34	29-26-06.000N 091-14-06.000W				TR on pile.	Private aid.
17810	- Channel Daybeacon 38	29-26-20.200N 091-14-20.800W				TR on pile.	Private aid.
17815	- Channel Daybeacon 40	29-26-24.000N 091-14-24.000W				TR on pile.	Private aid.
17820	- Channel Daybeacon 42	29-26-24.000N 091-14-30.000W				TR on pile.	Private aid.
17825	- Channel Daybeacon 44	29-26-30.000N 091-14-36.000W				TR on pile.	Private aid.
17830	- Channel Daybeacon 46	29-26-30.000N 091-14-48.000W				TR on pile.	Private aid.

(1) No.	(2) Name and Location	(3) Position	(4) Characteristic	(5) Height	(6) Range	(7) Structure	(8) Remarks
			LOUISIANA - Eighth District				
	POINT AU FER TO MARSH ISLAND (Chart 11351)						
	East Atchafalaya Bay						
17835	- Channel Daybeacon 48	29-26-36.000N 091-14-54.000W				TR on pile.	Private aid.
17840	- Channel Daybeacon 50	29-26-36.000N 091-15-06.000W				TR on pile.	Private aid.
17845	- Channel Daybeacon 52	29-26-36.000N 091-15-18.000W				TR on pile.	Private aid.
17850	- Channel Daybeacon 54	29-26-36.000N 091-15-24.000W				TR on pile.	Private aid.
17855	- Channel Daybeacon 58	29-26-46.000N 091-15-29.200W				TR on pile.	Private aid.
17860	- Channel Daybeacon 59	29-26-48.000N 091-15-30.000W				SG on pile.	Private aid.
17865	- Channel Daybeacon 60	29-26-54.000N 091-15-24.000W				TR on pile.	Private aid.
17870	- Channel Daybeacon 64	29-27-12.000N 091-15-30.000W				TR on pile.	Private aid.
17875	- Channel Daybeacon 66	29-27-24.000N 091-15-36.000W				TR on pile.	Private aid.
17880	- Channel Daybeacon 74	29-27-56.800N 091-15-49.600W				TR on pile.	Private aid.
17885	- Channel Daybeacon 76	29-28-06.400N 091-15-53.800W				TR on pile.	Private aid.
	Atchafalaya Channel						
17895 815	- *Entrance Lighted Bell Buoy A*	29-09-59.919N 091-33-53.999W	Mo (A) W		6	Red and white stripes with red spherical topmark.	
17896	- *Lighted Buoy 1*	29-10-43.054N 091-33-21.796W	Fl G 2.5s		4	Green.	
17897	- *Lighted Buoy 2*	29-10-37.322N 091-33-14.219W	Fl R 2.5s		4	Red.	
17898	- *Lighted Buoy 3*	29-11-29.818N 091-32-39.585W	Fl G 4s		4	Green.	
17899	- Buoy 4	29-11-27.543N 091-32-32.971W				Red nun.	
17900	- Buoy 5	29-12-16.960N 091-31-57.559W				Green can.	
17905	- Buoy 6	29-12-13.311N 091-31-52.150W				Red nun.	
17910	- *Lighted Buoy 7*	29-13-04.361N 091-31-15.655W	Fl G 2.5s		3	Green.	
17915	- Buoy 8	29-13-00.631N 091-31-10.429W				Red nun.	
17920	- Buoy 9	29-13-53.629N 091-30-32.296W				Green can.	
17925	- *Lighted Buoy 10*	29-13-50.755N 091-30-27.198W	Fl R 4s		3	Red.	
17930	- *Lighted Buoy 11*	29-14-42.213N 091-29-49.334W	Fl G 4s		4	Green.	
17935	- Buoy 12	29-14-38.775N 091-29-44.927W				Red nun.	
17940	- Buoy 13	29-15-28.790N 091-29-08.097W				Green can.	
17945	- *Lighted Buoy 15*	29-16-17.399N 091-28-25.083W	Fl G 6s		4	Green.	
17950	- *Lighted Buoy 14*	29-15-26.065N 091-29-02.974W	Fl R 2.5s		4	Red.	
17955	- Buoy 16	29-16-13.059N 091-28-20.853W				Red nun.	
17960	- Buoy 17	29-17-04.597N 091-27-43.230W				Green can.	
17962	ACOE TEST PLATFORM A LIGHT	29-16-35.580N 091-27-56.100W	Fl Y 2.5s	12		NY on platform.	Private aid.
17965	- LIGHT 18	29-17-00.378N 091-27-37.754W	Fl R 4s	17	3	TR on pile.	Ra ref.

(1) No.	(2) Name and Location	(3) Position	(4) Characteristic	(5) Height	(6) Range	(7) Structure	(8) Remarks
			LOUISIANA - Eighth District				
	POINT AU FER TO MARSH ISLAND (Chart 11351)						
	Atchafalaya Channel						
17970	- *Lighted Buoy 19*	29-17-52.097N 091-27-00.691W	Fl G 2.5s		3	Green.	
17975	- Buoy 20	29-17-48.012N 091-26-55.855W				Red nun.	
17980	- Buoy 21	29-18-40.322N 091-26-18.315W				Green can.	
17985	- LIGHT 22	29-18-35.328N 091-26-13.476W	Fl R 2.5s	17	3	TR on pile.	Ra ref.
17987	ACOE TEST PLATFORM B LIGHT	29-19-15.500N 091-25-25.500W	Fl Y 2.5s	12		NY on platform.	Private aid.
17990	- LIGHT 24	29-19-22.697N 091-25-31.187W	Fl R 4s	17	3	TR on pile.	Ra ref.
17995	- LIGHT 23	29-19-26.500N 091-25-38.576W	Fl G 4s	17	4	SG on pile.	Ra ref.
17997	ACOE TEST PLATFORM C LIGHT	29-20-33.400N 091-25-56.900W	Fl Y 2.5s	12		NY on platform.	Private aid.
18000	- LIGHT 25 100 feet outside channel limit.	29-20-13.711N 091-24-56.934W	Fl G 6s	17	4	SG on pile.	Ra ref.
18005	- LIGHT 26	29-20-08.676N 091-24-50.160W	Fl R 6s	17	4	TR on pile.	Ra ref.
18010	- LIGHT 27 100 feet outside channel limit.	29-21-01.245N 091-24-14.546W	Fl G 4s	17	4	SG on pile.	Ra ref.
18012	ACOE TEST PLATFORM D LIGHT	29-20-36.500N 091-23-46.700W	Fl Y 2.5s	12		NY on platform.	Private aid.
18014	ACOE TEST PLATFORM E LIGHT	29-21-14.200N 091-24-40.700W	Fl Y 2.5s	12		NY on platform.	Private aid.
18015	- LIGHT 28	29-20-56.519N 091-24-07.746W	Fl R 4s	17	4	TR on pile.	Ra ref.
18020	- LIGHT 29 100 feet outside channel limit.	29-21-37.074N 091-23-42.456W	Fl G 2.5s	17	3	SG on pile.	Ra ref.
18025	- LIGHT 30	29-21-33.860N 091-23-34.523W	Fl R 2.5s	17	3	TR on pile.	Ra ref.
18030 810	**Point Au Fer Reef Light**	29-22-20.085N 091-23-03.997W	Fl W 5s	44	13	SG on skeleton tower on platform. Collocated with Atchafalaya Channel Light 33. 40	
18035	- LIGHT 33	29-22-20.085N 091-23-03.997W	Fl G 4s	17	4	SG on same structure as Point Au Fer Reef Light.	
18040	- LIGHT 34	29-22-15.782N 091-22-57.799W	Fl R 4s	17	3	TR on pile.	Ra ref.
18045	- LIGHT 35 125 feet outside channel limit.	29-23-04.461N 091-22-27.125W	Fl G 2.5s	17	3	SG on pile.	Ra ref.
18050	- LIGHT 36 125 feet outside channel limit.	29-23-00.030N 091-22-20.545W	Fl R 2.5s	17	3	TR on pile.	Ra ref.
18055	- LIGHT 37 125 feet outside channel limit.	29-23-45.632N 091-21-48.356W	Fl G 4s	17	4	SG on pile.	Ra ref.
18060	- LIGHT 38 125 feet outside channel limit.	29-23-40.505N 091-21-43.595W	Fl R 4s	17	3	TR on pile.	Ra ref.
18065	- LIGHT 40 125 feet outside channel limit.	29-24-21.739N 091-21-06.821W	Fl R 6s	17	4	TR on pile.	Ra ref.
18070	- LIGHT 39 125 feet outside channel limit.	29-24-34.176N 091-21-05.841W	Fl G 6s	17	4	SG on pile.	Ra ref.

(1) No.	(2) Name and Location	(3) Position	(4) Characteristic	(5) Height	(6) Range	(7) Structure	(8) Remarks
			LOUISIANA - Eighth District				
	POINT AU FER TO MARSH ISLAND (Chart 11351)						
	Atchafalaya Channel						
18075	- LIGHT 41 125 feet outside channel limit.	29-25-04.484N 091-20-40.840W	Fl G 4s	17	4	SG on pile.	Ra ref.
18080	- LIGHT 42 125 feet outside channel limit.	29-25-00.715N 091-20-34.424W	Fl R 4s	17	3	TR on pile.	Ra ref.
18085	- LIGHT 43 125 feet outside channel limit.	29-25-48.763N 091-20-02.014W	Fl G 2.5s	17	3	SG on pile.	Ra ref.
18090	- LIGHT 44 125 feet outside channel limit.	29-25-33.401N 091-20-05.615W	Fl R 2.5s	17	3	TR on pile.	Ra ref.
18095	- LIGHT 45	29-26-18.096N 091-19-37.732W	Fl G 4s	17	4	SG on pile.	Ra ref.
18100	- LIGHT 46	29-26-16.001N 091-19-26.764W	Fl R 4s	17	3	TR on pile.	Ra ref.
	Amerada Pass Channel						
18105	- Daybeacon 2	29-26-25.800N 091-19-45.400W				TR on pile.	Private aid.
18110	- Daybeacon 4	29-26-28.800N 091-19-50.400W				TR on pile.	Private aid.
18115	- Daybeacon 6	29-26-28.800N 091-19-56.400W				TR on pile.	Private aid.
18120	- Daybeacon 8	29-26-31.800N 091-19-57.400W				TR on pile.	Private aid.
18125	- Daybeacon 10	29-26-34.800N 091-19-58.400W				TR on pile.	Private aid.
18130	- Daybeacon 11	29-26-40.800N 091-19-59.400W				SG on pile.	Private aid.
18135	- Daybeacon 12	29-26-58.800N 091-20-06.400W				TR on pile.	Private aid.
18140	- Daybeacon 13	29-26-49.800N 091-20-03.400W				SG on pile.	Private aid.
18142	NOAA ATCHAFALAYA BAY TIDE MONITORING PLATFORM LIGHT	29-26-58.540N 091-20-17.150W	Fl Y 2.5s	25		On platform.	Private aid.
	Atchafalaya Channel						
18145	- LIGHT 47 125 feet outside channel limit.	29-26-38.651N 091-19-09.327W	Q G	17	3	SG on pile.	Ra ref.
18150	- LIGHT 48 125 feet outside channel limit.	29-26-31.400N 091-19-02.456W	Q R	17	3	TR on pile.	Ra ref.
18155	- LIGHT 51 125 feet outside channel limit.	29-26-53.779N 091-18-27.387W	Fl G 2.5s	17	3	SG on pile.	Ra ref.
18160	- LIGHT 52 200 yards, outside channel limit.	29-26-39.441N 091-18-36.373W	Fl R 2.5s	17	3	TR on pile.	Ra ref.
18165	- LIGHT 53	29-27-06.305N 091-17-55.625W	Fl G 4s	17	4	SG on pile.	Ra ref.
18170	- *Lighted Buoy 54*	29-26-54.714N 091-17-50.010W	Fl R 4s		3	Red.	
18175	- *Lighted Buoy 55*	29-27-30.919N 091-17-18.306W	Q G		3	Green.	
18180	- Buoy 56	29-27-24.185N 091-17-09.538W				Red nun.	
18185	- Buoy 57	29-28-09.334N 091-16-47.766W				Green can.	
18190	- *Lighted Buoy 58*	29-28-00.347N 091-16-36.758W	Fl R 2.5s		3	Red.	
18193	- LIGHT 59	29-28-38.124N 091-16-38.161W	Fl G 2.5s	17	4	SG on pile.	Ra ref.

(1) No.	(2) Name and Location	(3) Position	(4) Characteristic	(5) Height	(6) Range	(7) Structure	(8) Remarks
			LOUISIANA - Eighth District				
	POINT AU FER TO MARSH ISLAND (Chart 11351)						
	Atchafalaya River						
18195	- LIGHT 1	29-29-01.800N 091-16-31.200W	Fl G 4s	17	4	SG on dolphin.	Ra ref.
18200	- Buoy 2	29-28-47.489N 091-16-19.116W				Red nun.	
18205	- LIGHT 4	29-29-36.848N 091-16-06.525W	Fl R 4s	17	4	TR on pile.	Ra ref.
18210	- LIGHT 5	29-30-00.016N 091-16-15.756W	Q G	17	3	SG on pile.	Ra ref.
18215	- LIGHT 6	29-30-12.636N 091-15-55.100W	Q R	17	3	TR on pile.	Ra ref.
18220	- LIGHT 7	29-30-36.977N 091-16-16.136W	Fl G 2.5s	17	4	SG on pile.	Ra ref.
18225	- Buoy 9	29-31-00.466N 091-16-26.534W				Green can.	
18230	- Buoy 10	29-31-02.620N 091-16-21.136W				Red nun.	
18235	- Buoy 8	29-30-46.049N 091-16-07.016W				Red nun.	
18242	- LIGHT 11	29-31-29.255N 091-16-46.666W	Fl G 4s	17	4	SG on pile.	Ra ref.
18245	- *Lighted Buoy 12*	29-31-24.256N 091-16-34.581W	Fl R 2.5s		3	Red.	
18250	- Buoy 14	29-31-45.110N 091-16-43.361W				Red nun.	
18253	- LIGHT 15	29-32-00.691N 091-16-48.205W	Fl G 2.5s	17	4	SG on pile.	
18255	- Buoy 16	29-31-58.958N 091-16-42.120W				Red nun.	
18260	- LIGHT 17	29-32-22.437N 091-16-34.037W	Fl G 4s	17	4	SG on pile.	Ra ref.
18265	- *Lighted Buoy 18*	29-32-16.439N 091-16-32.060W	Fl R 4s		4	Red.	
18275	- Buoy 19	29-32-36.005N 091-16-02.294W				Green can.	
18280	- Buoy 20	29-32-28.045N 091-15-47.180W				Red nun.	
18282	- Buoy 22 190 yards outside channel limit.	29-32-28.936N 091-15-27.050W				Red nun.	
	Avoca Island Cutoff Channel						
18285	- Buoy 1	29-32-28.777N 091-14-53.756W				Green can.	
18290	- LIGHT 3	29-32-18.790N 091-14-44.891W	Fl G 2.5s	17	3	SG on pile.	Ra ref.
18295	- Daybeacon 4	29-33-15.952N 091-12-30.856W				TR on pile.	Ra ref.
18300	- Daybeacon 6	29-34-02.074N 091-12-11.154W				TR on pile.	Ra ref.
	NEW ORLEANS TO CALCASIEU RIVER (Chart 11352)						
	Atchafalaya River						
	Avoca Island Cutoff Channel						
18305	- LIGHT 7	29-35-39.038N 091-11-43.870W	Fl G 4s	17	4	SG on pile.	Ra ref.
18310	- Daybeacon 8	29-35-44.908N 091-10-24.483W				TR on pile.	Ra ref.
18315	- Daybeacon 9	29-35-40.508N 091-09-59.041W				SG on pile.	Ra ref.
18320	- Daybeacon 10	29-35-33.234N 091-09-57.058W				TR on pile.	Ra ref.
18325	- LIGHT 11	29-35-42.408N 091-09-33.180W	Fl G 2.5s	17	3	SG on pile.	Ra ref.

(1) No.	(2) Name and Location	(3) Position	(4) Characteristic	(5) Height	(6) Range	(7) Structure	(8) Remarks
			LOUISIANA - Eighth District				
	NEW ORLEANS TO CALCASIEU RIVER (Chart 11352)						
	Atchafalaya River						
	Avoca Island Cutoff Channel						
18330	- Daybeacon 12	29-35-39.602N 091-09-25.812W				TR on pile.	Ra ref.
18335	- LIGHT 13	29-36-15.466N 091-09-10.371W	Fl G 4s	17	4	SG on pile.	Ra ref.
18340	- Daybeacon 14	29-36-22.862N 091-08-43.036W				TR on pile.	Ra ref.
18345	- LIGHT 15	29-36-37.670N 091-08-23.806W	Fl G 6s	17	4	SG on pile.	Ra. ref.
	POINT AU FER TO MARSH ISLAND (Chart 11351)						
	Atchafalaya River						
	Avoca Island Cutoff Channel						
18350	BURKE CANAL 7 BARRACADE LIGHT	29-36-06.000N 091-08-06.000W	Fl W 2.5s			On pontoon gate.	Private aid.
	Atchafalaya River						
18355	- LIGHT 23	29-32-45.851N 091-14-56.572W	Fl G 4s	17	4	SG on pile.	Ra ref.
18360	- Buoy 25	29-33-05.499N 091-14-22.716W				Green can.	
18365	- Buoy 27	29-33-25.287N 091-14-05.455W				Green can.	
18370	- LIGHT 28	29-33-20.542N 091-13-54.327W	Fl R 6s	17	4	TR on pile.	Ra ref.
18375	- Buoy 29	29-34-01.033N 091-13-55.572W				Green can.	
18380	- LIGHT 31	29-34-35.321N 091-13-53.534W	Fl G 2.5s	17	3	SG on pile.	Ra ref.
18385	- LIGHT 32	29-34-25.408N 091-13-38.916W	Fl R 4s	17	4	TR on pile.	Ra ref.
	Bayou Shaffer						
18390	- *Junction Lighted Buoy B*	29-34-47.764N 091-13-45.376W	Fl (2+1)R 6s		3	Red with green band.	
18395	- ENTRANCE LIGHT 2	29-35-07.930N 091-13-06.654W	Fl R 2.5s	17	3	TR on pile.	Ra ref.
18400	VECTOR ENERGY CO. LOADING DOCK LIGHT	29-35-23.600N 091-12-55.300W	Fl G 2.5s	14		Dock.	Private aid.
18402	- *Lighted Wreck Buoy WR1*	29-40-30.689N 091-12-11.086W	Q G		4	Green.	
	Atchafalaya River						
18405	- Buoy 33	29-35-03.478N 091-13-59.128W				Green can.	
18407	- LIGHT 34	29-35-30.640N 091-13-59.431W	Fl R 4s	17	4	TR on pile.	Ra ref.
18410	- LIGHT 35	29-35-35.762N 091-14-24.377W	Fl G 4s	17	4	SG on dolphin.	Ra ref.
18415	- LIGHT 36	29-36-30.200N 091-14-48.084W	Fl R 2.5s	17	4	TR-NW on pile.	VTS Berwick check point sign. Daybeacon on same structure as light. Ra ref.
18420	- LIGHT 37	29-37-32.029N 091-15-31.776W	Fl G 6s	17	5	SG on pile.	Ra ref.
18423	- LIGHT 38	29-37-29.748N 091-15-21.375W	Fl R 6s	17	4	TR on pile.	Ra ref.
18425	- Shoal Buoy 39	29-37-48.081N 091-15-03.552W				Green can.	
18427	- Buoy 39A	29-37-53.288N 091-14-49.882W				Green can.	
18430	- LIGHT 41	29-37-59.995N 091-14-40.775W	Fl G 2.5s	17	4	SG on pile.	Ra ref.

(1) No.	(2) Name and Location	(3) Position	(4) Characteristic	(5) Height	(6) Range	(7) Structure	(8) Remarks
			LOUISIANA - Eighth District				
	POINT AU FER TO MARSH ISLAND (Chart 11351)						
	Atchafalaya River						
18435	- LIGHT 42	29-38-19.424N 091-14-17.443W	Fl R 4s	17	4	TR on pile.	Ra ref.
18437	- LIGHT 44	29-39-15.691N 091-14-26.161W	Fl R 2.5s	17	4	TR on pile.	Ra ref.
	MORGAN CITY TO PORT ALLEN (Chart 11354)						
18440 33580	LITTLE WAX BAYOU JUNCTION LIGHT A	29-39-38.139N 091-14-32.559W	Fl (2+1)G 6s	30	5	JG-TY on dolphin.	
18442 33582	LITTLE WAX BAYOU LIGHT 1	29-39-24.390N 091-14-48.500W	Q G	17	4	SG-SY on pile.	Ra ref.
18445 33555	BERWICK BAY RANGE FRONT A LIGHT	29-41-10.069N 091-12-37.360W	Q W	19		KRW on skeleton tower on piles.	Visible from 054.6° to 215.6°.
18450 33565	BERWICK BAY RANGE REAR A LIGHT 139 yards, 160.6° from front light.	29-41-06.147N 091-12-35.799W	Iso R 6s	28		KRW on skeleton tower on piles.	Visible from 147.6° to 172.6°.
18458 33548	BERWICK LIGHT	29-41-39.000N 091-13-03.000W	Fl W 6s	45		Red tapered tower.	Private aid.
18460 33570	BERWICK BAY BRIDGE APPROACH DANGER RANGE FRONT LIGHT	29-41-46.512N 091-12-54.780W	Q Y	64		KGR-I on west side bridge abutment.	Visible downbound only. Range marks the western boundary of the suggested downbound course for approaching the bridges. NOTE: Range is not to be steered on.
18465 33575	BERWICK BAY BRIDGE APPROACH DANGER RANGE REAR LIGHT	29-41-43.732N 091-12-53.376W	Iso Y 6s	86		KGR-I on west side bridge abutment.	Visible downbound only. NOTE: Range is not to be steered on.
18470 33545	CONRAD DRYDOCK LIGHTS	29-42-00.000N 091-13-00.000W	Fl R 2.5s	25		On drydock and dolphin.	Private aid.
18475 33540	Berwick Locks Buoy 1	29-42-50.101N 091-13-21.841W				Green can with yellow triangle.	
18477	Berwick Lock Daybeacon	29-43-00.636N 091-13-22.730W				NW on pile.	VTS Berwick check point sign.
18478	Drews Island Shoal Buoy 2	29-43-21.166N 091-12-54.160W				Red nun.	
18480	VALERO REFINING DOCK LIGHTS (2)	30-31-50.000N 091-44-35.000W	Fl G 2.5s	7		On dolphins.	Private aid.
18485	STOUTS POINT LIGHT 1	29-44-41.919N 091-13-50.256W	Fl G 4s	17	4	SG on pile. NW on pile.	VTS Berwick check point sign. Daybeacon on same structure as light. Ra ref.
18492	P&P OIL LOADING DOCK LIGHT A	30-16-11.000N 091-35-11.000W	Fl R 2s	14		On square platform.	Private aid.
18492.1	VALERO DOLPHIN LIGHTS (2)	30-30-36.000N 091-45-00.000W	Fl G 2.5s	30		On dolphins.	Private aid.
18493	PORT KROTZ SPRINGS DOLPHIN LIGHTS	30-31-17.400N 091-44-13.800W	Fl G 2.5s	8		On dolphins.	Private aid.
18500	AVOYELLES PARISH PORT COMMISSION UNLOADING DOCK LIGHTS (2)	30-57-47.870N 091-48-24.200W	Fl G 2.5s			On barge dock.	Private aid.
	American Pass						
18530	Blue Point Chute Daybeacon 1	29-49-27.738N 091-22-30.888W				SG on pile.	Ra ref.
18535	Blue Point Chute Daybeacon 2	29-49-27.738N 091-22-28.888W				TR on pile.	Ra ref.
18540	Blue Point Chute Daybeacon 3	29-49-28.903N 091-22-28.135W				SG on pile.	Ra ref.
	Lower Atchafalaya River						
18545	BERWICK-BAYOU VISTA INTAKE LIGHT	29-43-26.000N 091-14-20.000W	Q G	10		On pile.	Private aid.

(1) No.	(2) Name and Location	(3) Position	(4) Characteristic	(5) Height	(6) Range	(7) Structure	(8) Remarks
			LOUISIANA - Eighth District				
	POINT AU FER TO MARSH ISLAND (Chart 11351)						
	Atchafalaya Bay						
18550	- LIGHT 1	29-27-24.000N 091-20-45.000W	Fl G 6s	9		SG on pile.	Private aid.
18555	- Daybeacon 3	29-27-19.000N 091-20-40.000W				SG on pile.	Private aid.
18560	- Daybeacon 5	29-27-17.000N 091-20-36.000W				SG on pile.	Private aid.
18565	- Daybeacon 7	29-27-15.000N 091-20-34.000W				SG on pile.	Private aid.
18570	- Daybeacon 9	29-27-15.000N 091-20-31.000W				SG on pile.	Private aid.
18575	- Daybeacon 11	29-27-10.000N 091-20-27.000W				SG on pile.	Private aid.
18580	- Daybeacon 13	29-27-08.000N 091-20-24.000W				SG on pile.	Private aid.
	Belle Isle 340-29 Channel						
18585	- Daybeacon 1	29-29-55.000N 091-23-30.000W				SG on pile.	Private aid.
18590	- Daybeacon 3	29-29-55.000N 091-23-31.000W				SG on pile.	Private aid.
18595	- Daybeacon 5	29-29-57.000N 091-23-26.000W				SG on pile.	Private aid.
18600	- Daybeacon 7	29-29-57.000N 091-23-37.000W				SG on pile.	Private aid.
18605	- Daybeacon 9	29-29-59.000N 091-23-42.000W				SG on pile.	Private aid.
18610	- Daybeacon 11	29-29-59.000N 091-23-43.000W				SG on pile.	Private aid.
18615	- Daybeacon 13	29-30-01.000N 091-23-47.000W				SG on pile.	Private aid.
18620	- Daybeacon 15	29-30-01.000N 091-23-48.000W				SG on pile.	Private aid.
	Atchafalaya Bay						
18625	- Well 36 Daybeacon 1	29-30-07.000N 091-23-49.000W				SG on pile.	Private aid.
18630	- Well 36 Daybeacon 3	29-30-11.000N 091-23-52.000W				SG on pile.	Private aid.
18635	- Well 36 Daybeacon 5	29-30-16.000N 091-23-55.000W				SG on pile.	Private aid.
18640	- Well 36 Daybeacon 7	29-30-20.000N 091-23-57.000W				SG on pile.	Private aid.
18645	- Well 36 Daybeacon 9	29-30-22.000N 091-23-59.000W				SG on pile.	Private aid.
	Belle Isle 340-39 Channel						
18650	- Daybeacon 1	29-30-10.000N 091-23-39.000W				SG on pile.	Private aid.
18655	- Daybeacon 3	29-30-10.000N 091-23-40.000W				SG on pile.	Private aid.
18665	- Daybeacon 5	29-30-11.000N 091-23-44.000W				SG on pile.	Private aid.
18670	- Daybeacon 7	29-30-12.000N 091-23-46.000W				SG on pile.	Private aid.
18675	- Daybeacon 9	29-30-13.000N 091-23-51.000W				SG on pile.	Private aid.
	Belle Isle Well 38						
18680	- Daybeacon 1	29-29-56.000N 091-24-43.000W				SG on pile.	Private aid.
18685	- Daybeacon 3	29-29-56.000N 091-24-42.000W				SG on pile.	Private aid.
18690	- Daybeacon 5	29-29-59.000N 091-24-38.000W				SG on pile.	Private aid.
18695	- Daybeacon 7	29-29-59.000N 091-24-37.000W				SG on pile.	Private aid.
18700	- Daybeacon 9	29-30-01.000N 091-24-34.000W				SG on pile.	Private aid.

(1) No.	(2) Name and Location	(3) Position	(4) Characteristic	(5) Height	(6) Range	(7) Structure	(8) Remarks
			LOUISIANA - Eighth District				
	POINT AU FER TO MARSH ISLAND (Chart 11351)						
	Atchafalaya Bay						
	Belle Isle Well 38						
18705	- Daybeacon 11	29-30-02.000N 091-24-33.000W				SG on pile.	Private aid.
18710	- Daybeacon 13	29-30-04.000N 091-24-29.000W				SG on pile.	Private aid.
18715	- Daybeacon 15	29-30-05.000N 091-24-28.000W				SG on pile.	Private aid.
18720	- Daybeacon 17	29-30-07.000N 091-24-24.000W				SG on pile.	Private aid.
18725	- Daybeacon 19	29-30-07.000N 091-24-23.000W				SG on pile.	Private aid.
18730	- Daybeacon 21	29-30-09.000N 091-24-19.000W				SG on pile.	Private aid.
18735	- Daybeacon 23	29-30-10.000N 091-24-18.000W				SG on pile.	Private aid.
18740	- Daybeacon 25	29-30-12.000N 091-24-15.000W				SG on pile.	Private aid.
18745	- Daybeacon 27	29-30-13.000N 091-24-14.000W				SG on pile.	Private aid.
18750	- Daybeacon 29	29-30-15.000N 091-24-10.000W				SG on pile.	Private aid.
18755	- Daybeacon 31	29-30-15.000N 091-24-09.000W				SG on pile.	Private aid.
18760	- Daybeacon 33	29-30-17.000N 091-24-05.000W				SG on pile.	Private aid.
18765	- Daybeacon 35	29-30-18.000N 091-24-04.000W				SG on pile.	Private aid.
18770	- Daybeacon 37	29-30-20.000N 091-24-00.000W				SG on pile.	Private aid.
	Atchafalaya Bay						
18775	- Well 24 Daybeacon 1	29-30-26.500N 090-22-51.000W				SG on pile.	Private aid.
18780	- Well 24 Daybeacon 2	29-30-28.000N 090-22-56.000W				TR on pile.	Private aid.
18785	- Well 24 Daybeacon 3	29-30-26.000N 090-22-54.000W				SG on pile.	Private aid.
18790	- Well 24 Daybeacon 5	29-30-25.500N 091-23-57.000W				SG on pile.	Private aid.
18795	- Well 24 Daybeacon 7	29-30-25.000N 091-23-00.000W				SG on pile.	Private aid.
18800	- Well 24 Daybeacon 9	29-30-24.000N 091-23-07.000W				SG on pile.	Private aid.
18865	- Well 35 Daybeacon 9	29-30-28.000N 091-23-14.000W				SG on pile.	Private aid.
18870	- LIGHT 1	29-25-18.000N 091-35-46.000W	Q G	9		Pile structure.	Private aid.
18875	- LIGHT 11	29-27-57.000N 091-34-24.000W	Q G	10		On pile.	Private aid.
18880	- LIGHT 12	29-30-59.000N 091-33-27.000W	Q R	10		On pile.	Private aid.
	NEW ORLEANS TO CALCASIEU RIVER (Chart 11345)						
	Lake Fausse Pointe Channel						
18885	- LIGHT 1	30-04-54.000N 091-37-47.000W	Fl W 4s	8		SG on dolphin.	Private aid.
18890	- Daybeacon 2	30-00-59.740N 091-39-26.510W				TR on pile.	Private aid.
18895	- Daybeacon 4	30-00-59.820N 091-39-25.090W				TR on pile.	Private aid.
18900	- Daybeacon 6	30-01-10.230N 091-39-12.850W				TR on pile.	Private aid.
18905	- Daybeacon 8	30-01-19.670N 091-39-02.830W				TR on pile.	Private aid.
18910	- Daybeacon 10	30-01-20.050N 091-39-02.310W				TR on pile.	Private aid.

(1) No.	(2) Name and Location	(3) Position	(4) Characteristic	(5) Height	(6) Range	(7) Structure	(8) Remarks
			LOUISIANA - Eighth District				
	NEW ORLEANS TO CALCASIEU RIVER (Chart 11345)						
	Lake Fausse Pointe Channel						
18915	- Daybeacon 12	30-01-25.260N 091-38-53.990W				TR on pile.	Private aid.
18920	- Daybeacon 14	30-01-28.660N 091-38-45.810W				TR on pile.	Private aid.
18925	- Daybeacon 16	30-01-28.840N 091-38-45.290W				TR on pile.	Private aid.
18930	- Daybeacon 18	30-01-32.040N 091-38-38.510W				TR on pile.	Private aid.
18935	- Daybeacon 20	30-01-35.090N 091-38-26.690W				TR on pile.	Private aid.
18940	- Daybeacon 22	30-01-35.400N 091-38-25.390W				TR on pile.	Private aid.
18945	- Daybeacon 24	30-01-38.330N 091-38-13.330W				TR on pile.	Private aid.
18950	- Daybeacon 26	30-01-38.800N 091-38-02.630W				TR on pile.	Private aid.
18955	- Daybeacon 28	30-01-38.720N 091-38-02.050W				TR on pile.	Private aid.
18960	- Daybeacon 30	30-01-36.600N 091-37-54.710W				TR on pile.	Private aid.
18965	- Daybeacon 32	30-01-31.350N 091-37-46.090W				TR on pile.	Private aid.
18970	- Daybeacon 34	30-01-31.060N 091-37-47.630W				TR on pile.	Private aid.
18975	- Daybeacon 36	30-01-24.870N 091-37-35.350W				TR on pile.	Private aid.
18980	- Daybeacon 38	30-01-24.440N 091-37-30.690W				TR on pile.	Private aid.
18985	- Daybeacon 40	30-01-26.930N 091-37-25.690W				TR on pile.	Private aid.
18990	- Daybeacon 42	30-01-27.280N 091-37-25.290W				TR on pile.	Private aid.
18995	- Daybeacon 44	30-01-25.690N 091-37-11.010W				TR on pile.	Private aid.
19000	- Daybeacon 46	30-01-47.130N 091-37-27.450W				TR on pile.	Private aid.
19005	- Daybeacon 48	30-01-47.580N 091-37-27.690W				TR on pile.	Private aid.
19010	- Daybeacon 50	30-01-58.330N 091-37-32.970W				TR on pile.	Private aid.
19015	- Daybeacon 52	30-02-09.500N 091-37-38.310W				TR on pile.	Private aid.
19020	- Daybeacon 54	30-02-09.950N 091-37-38.490W				TR on pile.	Private aid.
19025	- Daybeacon 56	30-02-21.780N 091-37-41.370W				TR on pile.	Private aid.
19030	- Daybeacon 58	30-02-33.000N 091-37-42.630W				TR on pile.	Private aid.
19035	- Daybeacon 60	30-02-34.800N 091-37-42.870W				TR on pile.	Private aid.
19040	- Daybeacon 62	30-02-48.920N 091-37-44.330W				TR on pile.	Private aid.
19045	- Daybeacon 64	30-02-53.630N 091-37-43.310W				TR on pile.	Private aid.
19050	- Daybeacon 66	30-02-54.150N 091-37-43.650W				TR on pile.	Private aid.
19055	- Daybeacon 68	30-03-00.150N 091-37-40.630W				TR on pile.	Private aid.
19060	- Daybeacon 70	30-03-06.800N 091-37-36.250W				TR on pile.	Private aid.
19065	- Daybeacon 72	30-03-07.170N 091-37-35.970W				TR on pile.	Private aid.
19070	- Daybeacon 74	30-03-14.730N 091-37-28.570W				TR on pile.	Private aid.

(1) No.	(2) Name and Location	(3) Position	(4) Characteristic	(5) Height	(6) Range	(7) Structure	(8) Remarks
			LOUISIANA - Eighth District				
	NEW ORLEANS TO CALCASIEU RIVER (Chart 11345)						
	Lake Fausse Pointe Channel						
19075	- Daybeacon 76	30-03-21.190N 091-37-20.670W				TR on pile.	Private aid.
19080	- Daybeacon 78	30-03-21.510N 091-37-20.270W				TR on pile.	Private aid.
19085	- Daybeacon 80	30-03-26.670N 091-37-15.430W				TR on pile.	Private aid.
19090	- Daybeacon 82	30-03-31.690N 091-37-12.530W				TR on pile.	Private aid.
19095	- Daybeacon 84	30-03-37.050N 091-37-11.270W				TR on pile.	Private aid.
19100	- Daybeacon 86	30-03-37.150N 091-37-10.990W				TR on pile.	Private aid.
19105	- Daybeacon 88	30-03-44.270N 091-37-10.830W				TR on pile.	Private aid.
19110	- Daybeacon 90	30-03-55.310N 091-37-11.550W				TR on pile.	Private aid.
	POINT AU FER TO MARSH ISLAND (Chart 11351)						
	East Cote Blanche Bay						
	Bayou Sale Channel						
19115	BAYOU SALE ENTRANCE LIGHT 1	29-32-51.000N 091-32-09.000W	Fl G 3s	20		SG on dolphin.	HORN: 1 blast ev 20s (2s bl). Private aid.
19120	- Buoy 2	29-32-50.500N 091-32-01.800W				Red nun.	Private aid.
19125	- Buoy 3	29-32-51.900N 091-32-02.200W				Black can.	Private aid.
19130	- Buoy 4	29-32-52.100N 091-31-55.200W				Red nun.	Private aid.
19135	- Buoy 5	29-32-53.500N 091-31-55.700W				Black can.	Private aid.
19140	- Buoy 6	29-32-55.500N 091-31-47.500W				Red nun.	Private aid.
19145	- Buoy 7	29-32-55.100N 091-31-49.100W				Black can.	Private aid.
19150	- Buoy 8	29-32-55.300N 091-31-42.100W				Red nun.	Private aid.
19155	- Buoy 9	29-32-56.700N 091-31-42.600W				Black can.	Private aid.
19160	- Buoy 10	29-32-56.900N 091-31-35.600W				Red nun.	Private aid.
19165	- Buoy 11	29-32-58.300N 091-31-36.000W				Black can.	Private aid.
19170	- LIGHT 13	29-33-00.000N 091-31-00.500W	Q G	13		SG on dolphin.	Private aid.
19180	LUKES LANDING LIGHT 2	29-35-48.200N 091-32-56.900W	Fl R 4s	16		TR on dolphin.	Private aid.
19185	LUKES LANDING LIGHT 1	29-35-51.200N 091-32-57.500W	Fl G 4s	16		SG on dolphin.	Private aid.
	Louisiana Coastal Restoration Project						
19187	- East Danger Daybeacon	29-38-17.000N 091-34-04.000W				NW on pile worded DANGER UNDERWATER OBSTRUCTION DO NOT PROCEED.	Marks east end of submerged dike., Private aid.
19188	- Middle Danger Daybeacon	29-38-18.000N 091-34-06.000W				NW on pile worded DANGER UNDERWATER OBSTRUCTION DO NOT PROCEED.	Marks middle of submerged dike., Private aid.

(1) No.	(2) Name and Location	(3) Position	(4) Characteristic	(5) Height	(6) Range	(7) Structure	(8) Remarks
			LOUISIANA - Eighth District				
	POINT AU FER TO MARSH ISLAND (Chart 11351)						
	East Cote Blanche Bay						
	Louisiana Coastal Restoration Project						
19189	- West Danger Daybeacon	29-38-18.000N 091-34-36.000W				NW on pile worded DANGER UNDERWATER OBSTRUCTION DO NOT PROCEED.	Marks west end of submerged dike., Private aid.
	Atchafalaya River						
19190	E COTE BLAN BAY CANAL ENTRANCE LIGHT 1	29-38-08.000N 091-35-03.000W	Fl W 4s	14		SG on dolphin.	Private aid.
	West Cote Blanche Bay						
	Charenton Canal Access						
19195	- Channel Daybeacon 2	29-38-11.000N 091-39-46.000W				TR on pile.	Private aid.
19200	- Channel Daybeacon 6	29-39-42.000N 091-39-15.000W				TR on pile.	Private aid.
19205	- Channel Daybeacon 8	29-40-11.000N 091-39-02.000W				TR on pile.	Private aid.
19210	- Channel Daybeacon 10	29-40-40.000N 091-38-50.000W				TR on pile.	Private aid.
19215	- Channel Daybeacon 12	29-41-01.000N 091-38-42.000W				TR on pile.	Private aid.
19220	- Channel Daybeacon 14	29-41-23.000N 091-38-33.000W				TR on pile.	Private aid.
19225	- Channel Daybeacon 16	29-41-45.000N 091-38-35.000W				TR on pile.	Private aid.
19230	- Channel Daybeacon 18	29-41-59.000N 091-38-19.000W				TR on pile.	Private aid.
19235	- Channel Daybeacon 20	29-42-14.000N 091-38-14.000W				TR on pile.	Private aid.
19240	- Channel Daybeacon 22	29-42-28.000N 091-38-08.000W				TR on pile.	Private aid.
19245	- Channel Daybeacon 24	29-42-42.000N 091-38-02.000W				TR on pile.	Private aid.
19250	- Channel Daybeacon 26	29-42-51.000N 091-37-58.000W				TR on pile.	Private aid.
19255	- Channel Daybeacon 28	29-43-01.000N 091-37-54.000W				TR on pile.	Private aid.
19260	- Channel Daybeacon 30	29-43-10.000N 091-37-51.000W				TR on pile.	Private aid.
19265	- Channel Daybeacon 32	29-43-19.000N 091-37-47.000W				TR on pile.	Private aid.
19270	- Channel Daybeacon 34	29-43-41.000N 091-37-38.000W				TR on pile.	Private aid.
19275	- Channel Daybeacon 36	29-43-51.000N 091-37-34.000W				TR on pile.	Private aid.
19280	- Channel Daybeacon 38	29-44-02.000N 091-37-27.000W				TR on pile.	Private aid.
19285	- Channel Daybeacon 40	29-44-22.000N 091-37-19.000W				TR on pile.	Private aid.
	WAX LAKE OUTLET TO FORKED ISLAND (Chart 11350)						
	West Cote Blanche Bay						
	Charenton Canal Entrance						
19295	- Channel Daybeacon 42	29-44-40.000N 091-37-09.000W				TR on pile.	Private aid.
19300	- Channel Daybeacon 44	29-45-00.000N 091-37-00.000W				TR on pile.	Private aid.
19305	- Channel Daybeacon 46	29-45-05.000N 091-36-56.000W				TR on pile.	Private aid.
19310	- Channel Daybeacon 48	29-45-07.000N 091-36-50.000W				TR on pile.	Private aid.
	Ivanhoe Canal						
19315	- Buoy 1	29-44-08.700N 091-44-11.900W				Green can.	Private aid.

(1) No.	(2) Name and Location	(3) Position	(4) Characteristic	(5) Height	(6) Range	(7) Structure	(8) Remarks
			LOUISIANA - Eighth District				
	WAX LAKE OUTLET TO FORKED ISLAND (Chart 11350)						
	West Cote Blanche Bay						
	Ivanhoe Canal						
19320	- LIGHT 2	29-44-09.200N 091-44-10.300W	Fl R 2.5s	20		TR on pile.	HORN: 1 blast ev 20s (2s bl). Private aid.
19325	- Buoy 3	29-44-14.100N 091-44-14.100W				Green can.	Private aid.
19330	- Buoy 4	29-44-13.600N 091-44-14.000W				Red nun.	Private aid.
19335	- Buoy 5	29-44-18.600N 091-44-16.000W				Green can.	Private aid.
19340	- Buoy 6	29-44-19.100N 091-44-14.400W				Red nun.	Private aid.
19345	- Buoy 7	29-44-24.000N 091-44-18.200W				Green can.	Private aid.
19350	- LIGHT 8	29-44-26.000N 091-44-16.000W	Fl R 2.5s	15		TR on pile.	Private aid.
19355	- Buoy 9	29-44-29.200N 091-44-18.100W				Green can.	Private aid.
19360	- Buoy 10	29-44-29.200N 091-44-16.400W				Red nun.	Private aid.
19365	- Buoy 11	29-44-34.500N 091-44-18.100W				Green can.	Private aid.
19370	- Buoy 12	29-44-34.500N 091-44-16.400W				Green can.	Private aid.
19375	- Buoy 13	29-44-39.500N 091-44-18.000W				Green can.	Private aid.
19380	- Buoy 14	29-44-39.500N 091-44-16.300W				Red nun.	Private aid.
19385	- Buoy 15	29-44-44.700N 091-44-17.900W				Green can.	Private aid.
19390	- Buoy 16	29-44-44.700N 091-44-16.200W				Red nun.	Private aid.
19395	- Buoy 17	29-44-50.000N 091-44-17.800W				Green can.	Private aid.
19400	- Buoy 18	29-44-50.000N 091-44-16.100W				Red nun.	Private aid.
19405	- LIGHT 19	29-44-56.200N 091-44-17.700W	Fl G 2.5s	13		SG on pile.	Private aid.
19410	- LIGHT 20	29-44-55.600N 091-44-16.000W	Fl R 2.5s	13		TR on pile.	Private aid.
19415	- LIGHT 21	29-45-01.000N 091-44-18.000W	Fl G 2.5s	13		SG on pile.	Private aid.
	VERMILION BAY AND APPROACHES (Chart 11349)						
	Mound Point						
19425	- WELL 340-2 LIGHT 2	29-27-35.000N 091-54-04.000W	Q R	17		TR on platform.	Private aid.
19430	- LIGHT 1	29-28-14.000N 091-54-36.000W	Fl G 3s	17		SG on dolphin.	Private aid.
19435	- Daybeacon 3	29-28-16.000N 091-56-26.000W				SG on pile.	Private aid.
19440	- Daybeacon 5	29-28-21.000N 091-54-21.000W				SG on pile.	Private aid.
19445	- Daybeacon 7	29-28-25.000N 091-54-16.000W				SG on pile.	Private aid.
19450	- Daybeacon 9	29-28-29.000N 091-54-12.000W				SG on pile.	Private aid.
19455	- Daybeacon 12	29-28-32.000N 091-54-13.000W				TR on pile.	Private aid.
19460	- Daybeacon 14	29-28-34.000N 091-54-12.000W				TR on pile.	Private aid.
19465	- Daybeacon 16	29-28-35.000N 091-54-10.000W				TR on pile.	Private aid.
19470	- Daybeacon 18	29-28-35.000N 091-54-09.000W				TR on pile.	Private aid.

(1) No.	(2) Name and Location	(3) Position	(4) Characteristic	(5) Height	(6) Range	(7) Structure	(8) Remarks
			LOUISIANA - Eighth District				
	VERMILION BAY AND APPROACHES (Chart 11349)						
	Mound Point						
19475	- Daybeacon 20	29-28-34.000N 091-54-08.000W				TR on pile.	Private aid.
	Southwest Pass - Vermilion Bay Channel						
19477	- LIGHT 2	29-30-35.513N 092-06-33.821W	Q R	17	4	TR on dolphin.	Ra ref.
19478	- LIGHT 3	29-32-18.888N 092-04-50.530W	Fl G 4s	17	4	SG on dolphin.	Ra ref.
19479	- LIGHT 4	29-32-15.105N 092-04-45.264W	Fl R 4s	17	3	TR on dolphin.	Ra ref.
19480	- LIGHT 5	29-33-41.336N 092-03-24.315W	Fl G 6s	17	4	SG on pile.	Ra ref.
19485	- LIGHT 7	29-34-36.559N 092-02-49.381W	Fl G 2.5s	17	3	SG on pile.	Ra ref.
19490	- LIGHT 10	29-34-56.860N 092-02-16.441W	Q R	17	3	TR on dolphin.	Ra ref.
19492	- LIGHT 11	29-35-13.361N 092-02-06.412W	Q G	17	3	SG on pile.	Ra ref.
19494	- LIGHT 13	29-35-12.876N 092-01-40.079W	Fl G 4s	17	4	SG on pile.	Ra ref.
19497	- LIGHT 14	29-35-06.002N 092-01-24.827W	Fl R 6s	17	3	TR on pile.	Ra ref.
19499	- LIGHT 15	29-35-34.812N 092-01-16.616W	Fl G 6s	17	4	SG on pile.	Ra ref.
19500	- LIGHT 16	29-35-25.719N 092-01-06.463W	Fl R 6s	17	4	TR on pile.	Ra ref.
19505	- LIGHT 17	29-35-58.077N 092-00-44.644W	Fl G 2.5s	17	4	SG on pile.	Ra ref.
19507	- LIGHT 18	29-35-50.975N 092-00-33.753W	Fl R 2.5s	17	3	TR on pile.	Ra ref.
19509	- LIGHT 19	29-36-24.590N 092-00-32.142W	Fl G 4s	17	4	SG on pile.	Ra ref.
19510	- LIGHT 20	29-36-13.170N 092-00-19.295W	Fl R 4s	17	3	TR on pile.	Ra ref.
19515	- LIGHT 21	29-36-44.543N 092-00-21.808W	Q G	17	3	SG on pile.	Ra ref.
	Vermilion Bay						
	Vermilion Bay Cutoff Channel						
	Lights and daybeacons 50 feet outside channel limits.						
19520	SOUTHWEST PASS - VERMILION BAY CHANNEL JUNCTION LIGHT A	29-37-08.477N 092-00-13.940W	Fl (2+1)R 6s	20	4	JR on pile.	Ra ref.
19530	SOUTHWEST PASS - VERMILION BAY CHANNEL LIGHT 22	29-38-09.554N 092-01-08.227W	Fl R 4s	17	3	TR on pile.	Ra ref.
19535	SOUTHWEST PASS - VERMILION BAY CHANNEL LIGHT 24	29-39-02.233N 092-01-55.603W	Fl R 6s	17	4	TR on pile.	Ra ref.
	Southwest Pass - Vermilion Bay Channel						
19537	- LIGHT 26	29-39-47.862N 092-02-37.796W	Fl R 2.5s	17	3	TR on pile.	Ra ref.
	Vermilion Bay						
	Vermilion Bay Cutoff Channel						
	Lights and daybeacons 50 feet outside channel limits.						
19550	SOUTHWEST PASS - VERMILION BAY CHANNEL LIGHT 28	29-40-36.199N 092-03-20.739W	Fl R 4s	17	3	TR on dolphin.	Ra ref.
	Southwest Pass - Vermilion Bay Channel						
19553.01	- LIGHT 29	29-41-08.297N 092-04-00.700W	Fl G 2.5s	17	3	SG on pile.	Ra ref.
19553.02	- LIGHT 30	29-41-21.604N 092-03-58.673W	Fl R 2.5s	17	3	TR on pile.	Ra ref.

(1) No.	(2) Name and Location	(3) Position	(4) Characteristic	(5) Height	(6) Range	(7) Structure	(8) Remarks
			LOUISIANA - Eighth District				
	VERMILION BAY AND APPROACHES (Chart 11349)						
	Vermilion Bay						
	Vermilion Bay Cutoff Channel						
	Lights and daybeacons 50 feet outside channel limits.						
19565	SOUTHWEST PASS - VERMILION BAY CHANNEL LIGHT 32	29-42-14.370N 092-04-47.420W	Fl R 4s	17	3	TR on pile.	Ra ref.
	Southwest Pass - Vermilion Bay Channel						
19570.01	- LIGHT 34	29-42-57.582N 092-05-26.343W	Fl R 6s	17	4	TR on pile.	Ra ref.
19570.02	- LIGHT 35	29-43-39.372N 092-06-10.906W	Fl G 2.5s	17	3	SG on pile.	Ra ref.
	Vermilion Bay						
	Vermilion Bay Cutoff Channel						
	Lights and daybeacons 50 feet outside channel limits.						
19575	SOUTHWEST PASS - VERMILION BAY CHANNEL LIGHT 36	29-43-41.885N 092-06-06.071W	Fl R 2.5s	17	3	TR on pile.	Ra ref.
19580	SOUTHWEST PASS - VERMILION BAY CHANNEL LIGHT 37	29-44-27.484N 092-06-45.116W	Fl G 4s	17	4	SG on pile.	Ra ref.
19585	SOUTHWEST PASS - VERMILION BAY CHANNEL LIGHT 38	29-44-30.354N 092-06-41.381W	Fl R 4s	17	3	TR on pile.	Ra ref.
19590	Shell Daybeacon 1	29-44-49.000N 092-11-56.800W				SG on pile.	Ra ref. Private aid.
19590.1	Shell Daybeacon 2	29-44-48.560N 092-11-57.540W				TR on pile.	Private aid.
19590.2	Shell Daybeacon 3	29-44-20.730N 092-11-20.740W				SG on pile.	Private aid.
19590.3	Shell Daybeacon 4	29-44-19.870N 092-11-21.260W				TR on pile.	Private aid.
19590.4	Shell Daybeacon 5	29-44-12.510N 092-10-30.140W				SG on pile.	Private aid.
19590.5	Shell Daybeacon 6	29-44-11.570N 092-10-30.310W				TR on pile.	Private aid.
19590.6	Shell Daybeacon 7	29-43-57.770N 092-09-42.960W				SG on pile.	Private aid.
19590.7	Shell Daybeacon 8	29-43-57.360N 092-09-43.700W				TR on pile.	Private aid.
	Acadiana Navigation Channel						
19595	- LIGHT 1	29-38-01.565N 091-59-03.529W	Fl G 2.5s	17	4	SG on pile.	Ra ref.
19600	- LIGHT 4	29-38-23.368N 091-58-49.950W	Q R	17	4	TR on pile.	Ra ref.
19621	- LIGHT 6	29-40-02.834N 091-57-38.723W	Fl R 4s	17	3	TR on pile.	Ra ref.
19630	- LIGHT 8	29-41-44.290N 091-56-27.962W	Fl R 2.5s	17	4	TR on pile.	Ra ref.
19632	- LIGHT 9	29-42-36.302N 091-55-55.006W	Fl G 4s	17	4	SG on pile.	Ra ref.
19639	- LIGHT 12	29-43-25.746N 091-55-17.181W	Fl R 6s	17	4	TR on pile.	Ra ref.
19648	- LIGHT 14	29-45-07.202N 091-54-06.379W	Fl R 4s	17	4	TR on pile.	Ra ref.
19657	- LIGHT 16	29-46-48.657N 091-52-55.559W	Fl R 2.5s	17	4	TR on pile.	Ra ref.
19665	- LIGHT 18	29-47-39.637N 091-52-20.583W	Fl R 4s	17	4	TR on pile.	Ra ref.
19678	- LIGHT 19	29-49-04.838N 091-51-26.799W	Fl G 4s	17	4	SG on pile.	Ra ref.
19678.1	- Daybeacon 20	29-49-03.172N 091-51-21.107W				TR on pile.	Ra ref.

(1) No.	(2) Name and Location	(3) Position	(4) Characteristic	(5) Height	(6) Range	(7) Structure	(8) Remarks
			LOUISIANA - Eighth District				
	VERMILION BAY AND APPROACHES (Chart 11349)						
	Vermilion Bay						
	Acadiana Navigation Channel						
19679	- Daybeacon 21	29-49-40.350N 091-51-04.845W				SG on pile.	Ra ref.
19681	- Daybeacon 22	29-49-39.429N 091-51-02.757W				TR on pile.	Ra ref.
19690	QUINTANA CANAL ENTRANCE LIGHT	29-44-02.000N 091-51-16.000W	Fl G 4s	13			Private aid.
	Weeks Island Channel						
19695	- Daybeacon 1	29-49-08.362N 091-50-04.702W				SG on pile.	Private aid.
19700	- Daybeacon 3	29-49-05.346N 091-50-04.185W				SG on pile.	Private aid.
19705	- Daybeacon 5	29-49-02.331N 091-50-03.668W				SG on pile.	Private aid.
19710	- Daybeacon 7	29-48-59.315N 091-50-03.152W				SG on pile.	Private aid.
19715	- Daybeacon 9	29-48-56.299N 091-50-02.635W				SG on pile.	Private aid.
19720	- Daybeacon 11	29-48-53.284N 091-50-02.119W				SG on pile.	Private aid.
19725	- Daybeacon 13	29-48-50.268N 091-50-01.603W				SG on pile.	Private aid.
19730	- Daybeacon 15	29-48-47.251N 091-50-01.093W				SG on pile.	Private aid.
19735	- Daybeacon 17	29-48-44.235N 091-50-00.582W				SG on pile.	Private aid.
19740	- Daybeacon 19	29-48-39.659N 091-49-59.808W				SG on pile.	Private aid.
19745	- Daybeacon 21	29-48-33.708N 091-49-58.973W				SG on pile.	Private aid.
19750	- Daybeacon 23	29-48-31.084N 091-49-57.491W				SG on pile	Private aid.
19755	- Daybeacon 25	29-48-30.626N 091-49-50.356W				SG on pile.	Private aid.
19760	- Daybeacon 27	29-48-30.122N 091-49-37.675W				SG on pile.	Private aid.
	Weeks Bay						
19765	- Spoil Banks Daybeacon D	29-48-36.000N 091-49-59.000W				NW on pile.	Private aid.
19770	- Spoil Banks Daybeacon H	29-48-32.000N 091-49-58.000W				NW on pile.	Private aid.
19775	- South Channel Daybeacon 1	29-48-29.000N 091-49-38.000W				SG on pile.	Private aid.
19780	- South Channel Daybeacon 3	29-48-26.000N 091-49-37.000W				SG on pile.	Private aid.
19785	- South Channel Daybeacon 5	29-48-23.000N 091-49-36.000W				SG on pile.	Private aid.
19790	- South Channel Daybeacon 7	29-48-20.000N 091-49-35.000W				SG on pile.	Private aid.
19792	U.S. GEOLOGICAL SURVEY SCIENTIFIC MONITORING PLATFORM LIGHT (SMP)	29-42-34.000N 091-52-57.000W	Fl Y 2.5s	37		On pipe.	Private aid.
	Avery Canal						
19815	- LIGHT 1	29-49-24.945N 091-54-05.739W	Fl G 2.5s	17	4	SG on dolphin.	Ra ref.
19820	- LIGHT 3	29-49-45.451N 091-54-18.650W	Fl G 4s	17	4	SG on dolphin.	Ra ref.
19825	- LIGHT 4	29-49-51.150N 091-54-24.767W	Fl R 4s	17	4	TR on pile.	
19827	- DANGER LIGHT NORTH	29-49-53.000N 091-54-30.000W	Fl W 2.5s		W	NW on pile worded DANGER ROCK SILL.	Private aid.

(1) No.	(2) Name and Location	(3) Position	(4) Characteristic	(5) Height	(6) Range	(7) Structure	(8) Remarks
			LOUISIANA - Eighth District				
	VERMILION BAY AND APPROACHES (Chart 11349)						
	Vermilion Bay						
	Avery Canal						
19829	- DANGER LIGHT SOUTH	29-49-52.000N 091-54-31.500W	Fl W 2.5s		W	NW on pile worded DANGER ROCK SILL.	Private aid.
	Bayou Petit Anse						
19835	- Daybeacon 8	29-51-04.430N 091-56-05.399W				TR on pile.	Ra ref.
19840	- Daybeacon 10	29-51-21.683N 091-56-15.588W				TR on pile.	Ra ref.
19845	- Daybeacon 11	29-51-42.373N 091-56-17.644W				SG on pile.	Ra ref.
19850	- Daybeacon 12	29-51-59.383N 091-56-23.515W				TR on pile.	Ra ref.
19855	- Daybeacon 14	29-52-17.578N 091-56-26.027W				TR on pile.	Ra ref.
19860	- Daybeacon 16	29-52-53.521N 091-56-12.133W				TR on pile.	Ra ref.
19865	- Daybeacon 17	29-53-00.620N 091-56-16.515W				SG on pile.	Ra ref.
19870	- Daybeacon 19	29-53-16.955N 091-56-20.010W				SG on pile.	Ra ref.
19875	- Daybeacon 20	29-53-19.103N 091-56-17.178W				TR on pile.	Ra ref.
19880	- Daybeacon 23	29-53-38.861N 091-56-38.658W				SG on pile.	Ra ref.
19885	- Daybeacon 22	29-53-31.327N 091-56-30.503W				TR on pile.	Ra ref.
19890	- Daybeacon 24	29-53-45.226N 091-56-42.939W				TR on pile.	Ra ref.
	Vermilion Bay						
	Boston Bayou Channel						
19895	- ENTRANCE LIGHT 1	29-46-00.400N 092-01-00.900W	Fl G 4s	14		SG on dolphin.	Private aid.
19925	- LIGHT 7	29-46-54.000N 092-02-08.000W	Fl G 4s			SG on pile.	Private aid.
19930	- LIGHT 8	29-46-54.000N 092-02-05.000W	Fl R 4s			TR on pile.	Private aid.
	Freshwater Bayou						
19950	- LIGHT 3	29-29-24.697N 092-19-06.865W	Fl G 4s	25	4	SG on piles.	
19955	- LIGHT 4	29-29-22.446N 092-18-56.058W	Fl R 4s	25	4	TR on piles.	
19960	- Buoy 5	29-30-05.394N 092-18-58.682W				Green can.	
19965	- LIGHT 6	29-30-03.972N 092-18-49.918W	Fl R 6s	17	4	TR on dolphin.	Ra ref.
19970	- LIGHT 7	29-30-45.048N 092-18-49.015W	Fl G 4s	17	4	SG on dolphin.	Ra ref.
19975	- Buoy 8	29-30-46.066N 092-18-42.691W				Red nun.	
19980	- LIGHT 9	29-31-21.199N 092-18-41.279W	Fl G 6s	17	4	SG on dolphin.	Ra ref.
19985	- LIGHT 10	29-31-20.981N 092-18-36.203W	Fl R 4s	17	4	TR on dolphin.	Ra ref.
19990	- LIGHT 11 50 feet outside channel limit.	29-31-57.332N 092-18-33.420W	Fl G 2.5s	17	4	SG on dolphin.	Ra ref.
19995	- LIGHT 12 50 feet outside channel limit.	29-32-02.197N 092-18-27.922W	Fl R 2.5s	17	4	TR on dolphin.	Ra ref.

(1) No.	(2) Name and Location	(3) Position	(4) Characteristic	(5) Height	(6) Range	(7) Structure	(8) Remarks
			LOUISIANA - Eighth District				
	VERMILION BAY AND APPROACHES (Chart 11349)						
	Freshwater Bayou						
19997	- OBSTRUCTION LIGHT 13	29-32-23.940N 092-18-28.166W	Q G	17	3	SG on pile.	Ra ref.
20000	- LIGHT 14	29-35-29.939N 092-17-46.748W	Q R	17	3	TR on pile.	Ra ref.
20005	- LIGHT 16 60 feet outside channel limit.	29-37-36.795N 092-16-11.748W	Fl R 2.5s	17	3	TR on dolphin.	Ra ref.
20010	- LIGHT 18 60 feet outside channel limit.	29-39-50.086N 092-15-23.032W	Fl R 2.5s	17	3	TR on pile.	Ra ref.
20015	- LIGHT 20 60 feet outside channel limit.	29-43-37.788N 092-14-33.825W	Fl R 2.5s	17	3	TR on pile.	Ra ref.
20018	- LIGHT 20A	29-44-37.387N 092-13-15.844W	Q R	17	3	TR on pile.	Ra ref.
20020	- LIGHT 22 60 feet outside channel limit.	29-46-25.840N 092-10-20.146W	Fl R 2.5s	17	4	TR on pile.	Ra ref.
20022	EXXON MOBIL FEE WELL NO.1 BREAKWATER LIGHTS (9)	29-33-50.000N 092-29-58.000W	Q W	10		On Dolphins.	Private aid.
20025	WHITE LAKE EAST LIGHT 2	29-44-11.934N 092-23-30.187W	Fl R 4s	17	4	TR on pile.	Ra ref.
20030	WHITE LAKE WEST LIGHT 4	29-46-20.659N 092-36-52.814W	Fl R 4s	17	4	TR on pile.	
	ROLLOVER BAYOU TO CALCASIEU PASS (Chart 11344)						
	Mermentau Channel						
20035 1005	- *Entrance Lighted Bell Buoy 2*	29-42-04.047N 093-00-34.389W	Fl (2)R 5s		4	Red.	
20040	- Buoy 3	29-42-41.439N 093-00-39.476W				Green can.	
20045	- Buoy 4	29-42-41.315N 093-00-34.806W				Red nun.	
20050	- EAST JETTY LIGHT 6	29-43-18.636N 093-00-30.200W	Fl R 2.5s	21	3	TR on pile.	
20055	- WEST JETTY LIGHT 7	29-43-21.783N 093-00-41.480W	Fl G 2.5s	21	3	SG on pile.	
20060	- LIGHT 8	29-43-36.799N 093-00-36.630W	Fl R 6s	15	4	TR on dolphin.	
20065	ROUNDLAKE CANAL BARRACADE LIGHT 1	29-52-00.000N 092-39-01.000W	Fl G 4s	10		SG on pile.	Private aid.
20070	ROUNDLAKE CANAL BARRACADE LIGHT 2	29-52-00.000N 092-39-01.000W	Fl R 2.5s	10		TR on pile.	Private aid.
	FORKED ISLAND TO ELLENDER (Chart 11348)						
	Mermentau Channel						
20075	- Buoy 11	29-44-47.030N 093-00-39.939W				Green can.	
20080	- Buoy 12	29-44-46.305N 093-00-35.508W				Red nun.	
20085	- RANGE FRONT LIGHT	29-45-15.667N 093-00-36.401W	Q R	17		On pile.	Visible all around; higher intensity on rangeline.
20090	- RANGE REAR LIGHT 450 yards, 000.7° from front light.	29-45-29.036N 093-00-36.219W	Iso R 6s	37		On skeleton tower.	Visible 2° each side of rangeline.
20095	- Buoy 15	29-45-03.153N 093-00-37.698W				Green can.	
20100	- Buoy 16	29-45-03.092N 093-00-34.577W				Red nun.	
20105	- Buoy 17	29-45-12.187N 093-00-40.975W				Green can.	
20110	- Buoy 18	29-45-14.762N 093-00-38.219W				Red nun.	

(1) No.	(2) Name and Location	(3) Position	(4) Characteristic	(5) Height	(6) Range	(7) Structure	(8) Remarks
			LOUISIANA - Eighth District				
FORKED ISLAND TO ELLENDER (Chart 11348)							
Mermentau Channel							
20120	- Buoy 21	29-45-20.333N 093-01-00.338W				Green can.	
20130	- Buoy 25	29-45-29.983N 093-01-14.701W				Green can.	
20135	- Buoy 26	29-45-38.241N 093-01-10.362W				Red nun.	
20140	- Buoy 27	29-45-56.373N 093-00-54.072W				Green can.	
Upper Mud Lake							
20141	- Buoy 1	29-46-22.602N 092-55-13.728W				Green can.	
20141.1	- Buoy 2	29-46-20.322N 092-55-12.318W				Red nun.	
20141.2	- Buoy 3	29-46-30.321N 092-54-48.390W				Green can.	
20141.3	- Buoy 4	29-46-27.746N 092-54-47.863W				Red nun.	
20141.4	- Buoy 5	29-46-32.943N 092-54-30.810W				Green can.	
20141.5	- Buoy 6	29-46-30.602N 092-54-29.347W				Red nun.	
20141.6	- Buoy 7	29-46-28.838N 092-54-12.203W				Green can.	
20141.7	- Buoy 8	29-46-26.822N 092-54-12.217W				Red nun.	
20141.8	- Buoy 9	29-46-25.993N 092-53-58.849W				Green can.	
20141.9	- Buoy 10	29-46-23.954N 092-53-53.167W				Red nun.	
20142	- Buoy 11	29-46-27.381N 092-53-33.906W				Green can.	
20142.1	- Buoy 12	29-46-25.623N 092-53-33.972W				Red nun.	
20142.2	- Buoy 13	29-46-32.343N 092-53-18.018W				Green can.	
20142.3	- Buoy 14	29-46-30.903N 092-53-16.872W				Red nun.	
20142.4	- Buoy 15	29-46-40.310N 092-53-09.503W				Green can.	
20142.5	- Buoy 16	29-46-39.830N 092-53-07.651W				Red nun.	
20142.6	- Buoy 17	29-46-44.847N 092-53-08.934W				Green can.	
20142.7	- Buoy 18	29-47-08.550N 092-53-08.410W				Red nun.	
20142.8	- Buoy 19	29-47-07.525N 092-53-10.664W				Green can.	
20142.9	- Buoy 20	29-47-20.510N 092-53-03.889W				Red nun.	
20143	- Buoy 21	29-47-22.412N 092-53-05.813W				Green can.	
Mermentau Channel							
20145	CATFISH POINT LIGHT 1	29-52-00.313N 092-50-41.120W	Fl G 4s	17	4	SG on dolphin.	
20150	SOUTH GRAND LAKE LIGHT 2	29-50-00.000N 092-42-20.000W	Fl W 10s	21		TR on dolphin.	Private aid.
Grand Lake							
20155	- LIGHT 1	29-50-05.851N 092-40-30.069W	Fl G 4s	17	4	SG on pile.	
20160	- LIGHT 3	29-52-58.570N 092-48-01.491W	Fl G 4s	17	5	SG on pile.	
20165	- LIGHT 4	29-53-29.066N 092-44-42.178W	Fl R 4s	17	4	TR on pile.	
20170	- LIGHT 5	29-56-07.102N 092-46-47.103W	Fl G 4s	17	4	SG on dolphin.	

(1) No.	(2) Name and Location	(3) Position	(4) Characteristic	(5) Height	(6) Range	(7) Structure	(8) Remarks
			LOUISIANA - Eighth District				
	FORKED ISLAND TO ELLENDER (Chart 11348)						
	Grand Lake						
20175	- LIGHT 6	29-57-06.897N 092-48-13.932W	Fl R 4s	17	5	TR on pile.	
20180	- LIGHT 8	29-57-40.723N 092-47-23.862W	Fl R 4s	17	4	TR on pile.	
	Mermentau River Crossing						
20185 33675	- JUNCTION LIGHT A	29-58-18.361N 092-47-09.758W	Fl (2+1)G 6s	17	3	JG-SY on pile.	Obscured from 135° to 250°.
20190 33680	- Buoy 1	29-58-17.998N 092-47-19.038W				Green can with yellow square.	
20195 33685	- Buoy 2	29-58-24.653N 092-47-24.534W				Red nun with yellow triangle.	
20200 33690	- Buoy 3	29-58-16.962N 092-47-37.561W				Green can with yellow square.	
20205 33695	- Buoy 4	29-58-23.751N 092-47-38.829W				Red nun with yellow triangle.	
20210 33700	- Buoy 5	29-58-16.440N 092-47-51.427W				Green can with yellow square.	
20215 33705	- Junction Buoy M	29-58-20.651N 092-48-04.118W				Red nun with green band and yellow triangle.	
20220 33710	- LIGHT 7	29-58-16.413N 092-48-09.579W	Fl G 2.5s	17	3	SG-SY on pile.	
20224	MERMENTAU RIVER WRECK LIGHT WR1	29-58-27.062N 092-48-05.828W	Q G	17	3	SG on pile.	
	Mermentau River						
20225	- Daybeacon 1A	29-58-37.961N 092-48-10.710W				SG on pile.	
20230	- Daybeacon 2	29-58-56.945N 092-48-08.528W				TR on pile.	
20235	- Daybeacon 4	29-59-18.540N 092-47-36.036W				TR on pile.	Ra ref.
20240	- Daybeacon 5	29-59-30.999N 092-47-20.774W				SG on pile.	
20245	- Daybeacon 6	29-59-47.908N 092-47-17.843W				TR on pile.	
20247	WARREN PETROLEUM PILE LIGHT	30-00-11.000N 092-46-41.000W	Fl R 2.5s	6		On pile.	Private aid.
20250	- Daybeacon 7	30-00-10.741N 092-46-34.450W				SG on pile.	
20255	- Daybeacon 9	29-59-45.832N 092-46-18.835W				SG on pile.	
20260	- Daybeacon 10	29-59-40.758N 092-46-28.527W				TR on pile.	
20265	- Daybeacon 11	29-59-48.073N 092-45-47.385W				SG on pile.	
20270	- Daybeacon 13	30-00-07.255N 092-45-25.495W				SG on pile.	
20275	- Daybeacon 14	30-00-31.715N 092-45-13.276W				TR on pile.	
20280	- Daybeacon 15	30-00-47.583N 092-45-18.172W				SG on pile.	
20285	- Daybeacon 17	30-01-05.386N 092-45-29.586W				SG on pile.	
20290	- Daybeacon 18	30-01-21.793N 092-46-00.479W				TR on pile.	
20295	- Daybeacon 20	30-01-38.305N 092-46-00.431W				TR on pile.	
20300	- Daybeacon 21	30-01-52.924N 092-45-28.320W				SG on pile.	
	Lake Arthur						
20305	- Daybeacon 2	30-02-20.175N 092-44-52.805W				TR on pile.	

(1) No.	(2) Name and Location	(3) Position	(4) Characteristic	(5) Height	(6) Range	(7) Structure	(8) Remarks
			LOUISIANA - Eighth District				
	FORKED ISLAND TO ELLENDER (Chart 11348)						
	Lake Arthur						
20310	- A RANGE FRONT LIGHT	30-02-16.993N 092-45-15.899W	Q W	25		KRW on skeleton tower on piles.	Visible all around; higher intensity on rangeline.
20315	- A RANGE REAR LIGHT 250 yards, 255° from front light.	30-02-15.071N 092-45-24.325W	Iso W 6s	35		KRW on skeleton tower on piles.	Visible all around; higher intensity on rangeline.
20320	- B RANGE FRONT LIGHT	30-03-00.744N 092-42-06.199W	Q W	17		KRW on dolphin.	Visible all around; higher intensity on rangeline.
20325	- B RANGE REAR LIGHT 400 yards, 075° from front light.	30-03-03.852N 092-41-52.980W	Iso W 6s	37		KRW on skeleton tower on piles.	Visible all around; higher intensity on rangeline.
20330	- Daybeacon 4	30-02-25.640N 092-44-29.769W				TR on pile.	
20335	- Daybeacon 6	30-02-29.909N 092-44-11.642W				TR on pile.	
20340	- LIGHT 8 50 feet outside channel limit.	30-02-35.081N 092-43-49.654W	Fl R 4s	17	4	TR on pile.	
20345	- Daybeacon 10	30-02-39.759N 092-43-30.011W				TR on pile.	
20350	- Daybeacon 12	30-02-44.048N 092-43-11.217W				TR on pile.	
20355	- Daybeacon 14	30-02-48.289N 092-42-53.432W				TR on pile.	
20360	- Daybeacon 16	30-02-52.044N 092-42-38.109W				TR on pile.	
20365	- Daybeacon 18	30-02-56.139N 092-42-20.597W				TR on pile.	
20370	- LIGHT 20A	30-03-28.881N 092-41-43.566W	Fl R 4s	17	5	TR on pile.	
20375	- Daybeacon 20	30-03-31.225N 092-41-42.288W				TR on pile.	
20380	- Daybeacon 22	30-03-38.017N 092-41-22.954W				TR on pile.	
20385	- Daybeacon 23	30-03-45.043N 092-41-18.024W				SG on pile.	
20390	- Daybeacon 25	30-03-53.054N 092-41-08.234W				SG on pile.	
20395	- Daybeacon 26	30-03-50.254N 092-41-01.806W				TR on pile.	
20400	- Daybeacon 28	30-04-02.482N 092-40-46.536W				TR on pile.	
20405	- Daybeacon 30	30-04-05.236N 092-40-23.184W				TR on pile.	
20410	- Daybeacon 31	30-04-06.900N 092-40-04.169W				SG on pile.	
20415	- Daybeacon 33	30-04-06.240N 092-39-51.896W				SG on pile.	
20420	PURE TRANSPORTATION CO. DOCK LIGHTS (3)	30-04-20.000N 092-38-05.000W	Q R	10		Black dolphin.	Private aid.
	ROLLOVER BAYOU TO CALCASIEU PASS (Chart 11344)						
	Calcasieu Channel						
20425 990	- *Lighted Buoy CC*	29-20-00.870N 093-13-17.564W	Mo (A) W		6	Red and white stripes with red spherical topmark.	
20430	- *Lighted Buoy 1* 100 feet outside channel limit.	29-21-49.156N 093-13-24.664W	Fl G 2.5s		4	Green.	
20435	- *Lighted Buoy 2* 100 feet outside channel limit.	29-21-49.356N 093-13-14.134W	Fl R 2.5s		4	Red.	
20440	- *Lighted Buoy 1A* 100 feet outside channel limit.	29-22-49.155N 093-13-26.914W	Fl G 4s		4	Green.	

(1) No.	(2) Name and Location	(3) Position	(4) Characteristic	(5) Height	(6) Range	(7) Structure	(8) Remarks
			LOUISIANA - Eighth District				
	ROLLOVER BAYOU TO CALCASIEU PASS (Chart 11344)						
	Calcasieu Channel						
20445	- *Lighted Buoy 2A*	29-22-50.754N 093-13-15.003W	Fl R 4s		4	Red.	
	CALCASIEU RIVER AND LAKE (Chart 11347)						
	Calcasieu Channel						
20450	- *Lighted Buoy 2B*	29-27-20.544N 093-13-19.426W	Q R		4	Red.	
20455	- *Lighted Buoy 3* 100 feet outside channel limit.	29-28-58.834N 093-13-32.715W	Fl G 4s		4	Green.	
20460	- *Lighted Buoy 4* 100 feet outside channel limit.	29-28-59.037N 093-13-21.407W	Fl R 4s		4	Red.	
20465	- *Lighted Gong Buoy 5*	29-30-00.857N 093-13-33.963W	Fl G 2.5s		4	Green.	
20470	- *Lighted Buoy 6*	29-30-01.113N 093-13-22.657W	Fl R 2.5s		3	Red.	
20475	- *Lighted Buoy 7*	29-30-52.503N 093-13-35.186W	Fl G 4s		4	Green.	
20480	- *Lighted Bell Buoy 8*	29-31-07.921N 093-13-27.567W	Q R		3	Red.	
20485	- *Lighted Buoy 9*	29-31-14.763N 093-13-43.777W	Q G		4	Green.	
20490	- *Lighted Gong Buoy 11*	29-31-52.276N 093-14-17.177W	Fl G 2.5s		4	Green.	
20495	- *Lighted Buoy 12*	29-31-58.369N 093-14-08.287W	Fl R 2.5s		3	Red.	
20500	- *Lighted Buoy 14*	29-32-47.352N 093-14-52.583W	Fl R 4s		4	Red.	
20505	- *Lighted Buoy 15*	29-33-28.310N 093-15-44.054W	Fl G 6s		4	Green.	
20510	- *Lighted Buoy 16*	29-33-34.647N 093-15-35.355W	Fl R 6s		4	Red.	
20515	- *Lighted Buoy 18*	29-34-22.654N 093-16-18.769W	Fl R 4s		3	Red.	
20520	- *Lighted Buoy 19*	29-35-04.911N 093-17-11.419W	Fl G 6s		4	Green.	
20525	- *Lighted Buoy 20*	29-35-11.106N 093-17-02.587W	Fl R 6s		4	Red.	
20530	- *Lighted Buoy 22*	29-35-58.705N 093-17-45.633W	Fl R 4s		4	Red.	
20535	- *Lighted Buoy 23*	29-36-39.254N 093-18-36.740W	Fl G 2.5s		4	Green.	
20540	- *Lighted Bell Buoy 24*	29-36-46.207N 093-18-28.590W	Fl R 2.5s		4	Red.	
20545	- *Lighted Gong Buoy 27*	29-37-27.330N 093-19-22.309W	Q G		3	Green.	
20550	- *Lighted Buoy 28*	29-37-34.615N 093-19-10.018W	Q R		3	Red.	
20555	- A RANGE FRONT LIGHT	29-46-53.243N 093-20-49.702W	Fl R 2.5s	45		KRW on skeleton tower on piles.	Lighted throughout 24 hours.
20557	- A RANGE FRONT LIGHT PASSING LIGHT	29-46-53.267N 093-20-49.709W	Fl W 4s	15	4	On same structure as Calcasieu Channel Range A Front Light.	
20560	- A RANGE REAR LIGHT 710 yards, 351.8° from front light.	29-47-07.566N 093-20-52.040W	F R	90		KRW on skeleton tower on piles.	Lighted throughout 24 hours.
20565	- *Lighted Buoy 29*	29-38-38.991N 093-19-34.160W	Fl G 2.5s		4	Green.	
20570	- *Lighted Bell Buoy 30*	29-38-39.906N 093-19-22.878W	Fl (2)R 5s		3	Red.	
20575	- *Lighted Buoy 31*	29-39-35.630N 093-19-43.482W	Fl G 4s		4	Green.	
20580	- *Lighted Buoy 32*	29-39-37.348N 093-19-32.318W	Fl R 4s		3	Red.	

(1) No.	(2) Name and Location	(3) Position	(4) Characteristic	(5) Height	(6) Range	(7) Structure	(8) Remarks
			LOUISIANA - Eighth District				
	CALCASIEU RIVER AND LAKE (Chart 11347)						
	Calcasieu Channel						
20585	- *Lighted Buoy 33*	29-40-35.503N 093-19-53.328W	Fl G 6s		4	Green.	
20590	- *Lighted Buoy 34*	29-40-37.363N 093-19-42.182W	Fl R 6s		4	Red.	
20595	- *Lighted Buoy 35*	29-41-34.659N 093-20-03.051W	Fl G 6s		4	Green.	
20600	- *Lighted Buoy 36*	29-41-37.438N 093-19-52.055W	Fl R 6s		4	Red.	
20605	- *Lighted Buoy 37*	29-42-35.180N 093-20-13.000W	Fl G 4s		4	Green.	Ra ref.
20610	- *Lighted Buoy 38*	29-42-35.406N 093-20-01.582W	Fl R 4s		3	Red.	
20615	- *Lighted Buoy 39*	29-43-32.862N 093-20-22.481W	Fl G 2.5s		4	Green.	
20620	- *Lighted Buoy 40*	29-43-32.444N 093-20-10.956W	Fl R 2.5s		3	Red.	
20625	- WEST JETTY LIGHT 41	29-44-39.428N 093-20-33.231W	Q G	30	4	SG on square tower, on piles.	
20630	- EAST JETTY LIGHT 42	29-44-41.369N 093-20-22.445W	Q R	30	4	TR on square tower on piles.	
20635	- LIGHT 47 100 feet outside channel limit.	29-45-58.262N 093-20-47.778W	Fl G 2.5s	17	4	SG on pile.	
20640	- LIGHT 48 100 feet outside channel limit.	29-46-02.180N 093-20-35.340W	Q R	17	3	TR on pile.	
20642	NOAA CALCASIEU PASS TIDE MONITORING PLATFORM LIGHT	29-46-05.400N 093-20-34.370W	Fl Y 2.5s	40		On platform.	Private aid.
20643	Monkey Island Daybeacon 2	29-46-38.311N 093-20-29.116W				TR on pile.	
20645	- LIGHT 50 130 feet outside channel limit.	29-46-40.678N 093-20-40.276W	Fl R 2.5s	17	4	TR on pile.	
20650	- LIGHT 52 50 feet outside channel limit.	29-47-55.033N 093-20-43.194W	Fl R 4s	17	4	TR on pile.	
20655	- LIGHT 53 130 feet outside channel limit.	29-48-09.441N 093-20-54.316W	Fl G 4s	17	4	SG on skeleton tower on piles.	
20670	St Johns Island Daybeacon 2	29-50-37.989N 093-19-39.954W				TR on pile.	
20675	- LIGHT 56 130 feet outside channel limit.	29-49-17.506N 093-20-48.759W	Fl R 2.5s	17	4	TR on pile.	
20680	- LIGHT 57	29-49-50.503N 093-20-58.998W	Q G	30	4	SG on skeleton tower on piles.	
20685	- B RANGE FRONT LIGHT	29-50-14.755N 093-20-56.972W	Q W	33		KRW on skeleton tower on piles.	Visible 2° each side of rangeline.
20690	- B RANGE REAR LIGHT 689 Yards, 357.0 from front light.	29-50-35.205N 093-20-58.184W	Iso W 6s	60		KRW on skeleton tower on piles.	Visible 2° each side of rangeline.
20695	- C RANGE FRONT LIGHT	29-48-54.774N 093-21-00.221W	Q W	30		KRW on skeleton tower.	Visible 2° each side of rangeline.
20697	- C RANGE FRONT LIGHT PASSING LIGHT	29-48-54.774N 093-21-00.221W	Fl G 2.5s	32	4	On same structure as Calcasieu Channel Range C Front Light.	
20700	- C RANGE REAR LIGHT 503 yards, 184.5° from front light.	29-48-39.859N 093-21-01.579W	Iso W 6s	55		KRW on skeleton tower.	Visible 2° each side of rangeline.

(1) No.	(2) Name and Location	(3) Position	(4) Characteristic	(5) Height	(6) Range	(7) Structure	(8) Remarks
			LOUISIANA - Eighth District				
	CALCASIEU RIVER AND LAKE (Chart 11347)						
	Calcasieu Channel						
20705	- LIGHT 59	29-50-14.660N 093-20-56.922W	Fl G 2.5s	35	4	SG on skeleton tower on piles. Same structure as Calcasieu Channel Range B Front Light.	
20710	- LIGHT 60	29-50-19.203N 093-20-47.988W	Fl R 2.5s	17	4	TR on pile.	
20715	- LIGHT 61 130 feet outside channel limit.	29-51-09.587N 093-20-52.549W	Fl G 4s	17	4	SG on skeleton tower on piles.	
20720	- LIGHT 62 130 feet outside channel limit.	29-51-09.786N 093-20-43.010W	Fl R 4s	17	4	TR on pile.	
20725	- LIGHT 63 130 feet outside channel limit.	29-52-10.175N 093-20-46.128W	Fl G 6s	17	4	SG on pile.	
20730	- LIGHT 64 130 feet outside channel limit.	29-52-08.190N 093-20-38.298W	Fl R 6s	17	4	TR on pile.	
20735	- PIPELINE LIGHT A	29-52-18.000N 093-20-30.000W	Fl Y 2.5s	6		On piles worded DO NOT ANCHOR OR DREDGE.	Private aid.
20740	- PIPELINE LIGHT B	29-52-12.000N 093-20-47.000W	Fl Y 2.5s	17		On piles worded DO NOT ANCHOR OR DREDGE.	Private aid.
20745	- LIGHT 65 130 feet outside channel limit.	29-53-07.783N 093-20-41.556W	Fl G 4s	17	4	SG on skeleton tower on piles.	
20750	- LIGHT 66 130 feet outside channel limit.	29-53-08.971N 093-20-33.117W	Fl (2)R 5s	17	4	TR on pile.	
20755	- LIGHT 67 130 feet outside channel limit.	29-54-05.642N 093-20-35.770W	Fl G 4s	17	4	SG on pile.	
20760	- LIGHT 68 130 feet outside channel limit.	29-54-05.639N 093-20-27.708W	Fl R 4s	17	4	TR on pile.	
20765	- LIGHT 69 130 feet outside channel limit.	29-54-56.842N 093-20-30.939W	Fl G 2.5s	17	4	SG on pile.	
20767	- LIGHT 70	29-54-55.301N 093-20-23.848W	Fl R 2.5s	17	4	TR on pile.	
20770	- LIGHT 71 130 feet outside channel limit.	29-55-46.293N 093-20-26.175W	Fl G 4s	17	4	SG on pile.	
20775	- LIGHT 72	29-55-45.611N 093-20-18.785W	Fl R 4s	17	4	TR on skeleton tower on piles.	
20780	- LIGHT 73 130 feet outside channel limit.	29-56-43.274N 093-20-21.557W	Fl G 6s	17	4	SG on pile.	
20785	- LIGHT 74 130 feet outside channel limit.	29-56-42.656N 093-20-13.640W	Fl R 6s	17	4	TR on skeleton tower on piles.	
20790	- LIGHT 75	29-57-39.647N 093-20-16.580W	Fl G 4s	17	4	SG on pile.	
20795	- LIGHT 76	29-57-39.272N 093-20-08.557W	Fl R 2.5s	17	4	TR on pile.	
20800	- LIGHT 77 130 feet outside channel limit.	29-58-35.205N 093-20-11.420W	Fl G 4s	17	4	SG on skeleton tower on piles.	
20805	- LIGHT 78 130 feet outside channel limit.	29-58-34.911N 093-20-03.481W	Fl R 4s	17	4	TR on pile.	
20810	- LIGHT 79	29-59-42.597N 093-20-05.095W	Fl G 6s	17	4	SG on skeleton tower on piles.	
20815	- LIGHT 80	29-59-32.769N 093-19-58.436W	Fl R 6s	17	4	TR on pile.	

(1) No.	(2) Name and Location	(3) Position	(4) Characteristic	(5) Height	(6) Range	(7) Structure	(8) Remarks
			LOUISIANA - Eighth District				
	CALCASIEU RIVER AND LAKE (Chart 11347)						
	Calcasieu Channel						
20820	- LIGHT 81	30-00-27.082N 093-20-01.051W	Fl G 2.5s	17	4	SG on skeleton tower on piles.	
20825	- LIGHT 82	30-00-26.662N 093-19-53.719W	Fl R 2.5s	17	4	TR on skeleton tower on piles.	
20830	- LIGHT 83	30-01-19.532N 093-19-56.095W	Fl G 6s	17	4	SG on skeleton tower on piles.	
20835	- LIGHT 84	30-01-18.764N 093-19-48.558W	Fl R 6s	17	4	TR on pile.	
20850	CALCASIEU LAKE CHANNEL ENTRANCE LIGHT 2	30-01-25.500N 093-19-10.800W	Q R	10		TR on dolphin.	Private aid.
20855	- LIGHT 85 130 feet outside channel limit.	30-02-53.885N 093-19-47.314W	Fl G 4s	17	4	SG on pile.	Ra ref.
20856	Cameron LNG Daybeacon A	30-02-04.257N 093-19-52.345W				On pile.	CONTROLLED AREA. Private aid.
20856.01	Cameron LNG Daybeacon B	30-02-09.726N 093-19-44.037W				On pile.	CONTROLLED AREA. Private aid.
20856.02	Cameron LNG Daybeacon C	30-02-19.995N 093-19-38.125W				On pile.	CONTROLLED AREA. Private aid.
20856.03	Cameron LNG Daybeacon D	30-02-29.623N 093-19-42.256W				On pile.	CONTROLLED AREA. Private aid.
20857	CAMERON LNG FACILITY SOUTH JETTY LIGHT	30-02-05.844N 093-19-52.701W	Fl G 2.5s			On dolphin.	Private aid.
20860	- LIGHT 86 130 feet outside channel limit.	30-02-53.333N 093-19-40.538W	Fl R 4s	17	4	TR on pile.	
20862	CAMERON LNG FACILITY NORTH JETTY LIGHT	30-02-33.834N 093-19-50.147W	Fl G 2.5s			On dolphin.	Private aid.
20865	- D RANGE FRONT LIGHT	30-05-46.106N 093-19-28.142W	Iso R 2s (NIGHT) Iso W 2s (DAY)	27 30		KRW on skeleton tower on piles.	Night: Visible 2° each side of rangeline. Day: Light visible only on rangeline.
20867	- D RANGE FRONT LIGHT PASSING LIGHT	30-05-46.016N 093-19-28.221W	Fl R 4s	32	4	On same structure as Calcasieu Channel Range D Front Light.	
20870	- D RANGE REAR LIGHT 790 yards, 004.5° from front light.	30-06-09.466N 093-19-26.010W	Iso R 6s (NIGHT) Iso W 6s (DAY)	63 60		KRW on skeleton tower on piles.	Night: Visible only on the rangeline. Day: Light visible only on rangeline.
20875	- LIGHT 87 130 feet outside channel limit.	30-03-50.444N 093-19-42.924W	Fl G 6s	17	4	SG on skeleton tower on piles.	
20880	- LIGHT 88 130 feet outside channel limit.	30-03-51.343N 093-19-34.635W	Fl R 6s	17	4	TR on pile.	
20885	- LIGHT 89 130 feet outside channel limit.	30-04-40.448N 093-19-37.728W	Fl G 4s	17	4	SG on pile.	
20890	- LIGHT 90 130 feet outside channel limit.	30-04-38.357N 093-19-29.958W	Fl R 4s	17	4	TR on skeleton tower on piles.	
20895 33765	- LIGHT 91 50 feet outside channel limit.	30-05-18.123N 093-19-34.478W	Fl G 2.5s	17	4	SG-SY on skeleton tower on piles.	
20900 33760	- LIGHT 92	30-05-21.790N 093-19-24.920W	Fl R 2.5s	17	4	TR-SY on pile.	
20901 33748	DEVILS ELBOW LIGHT 1 90 yards outside channel limit.	30-05-48.804N 093-19-14.341W	Oc G 4s	17	3	SG-TY on pile.	Ra ref.
20902 33747	DEVILS ELBOW LIGHT 2 72 yards outside channel limit.	30-05-47.623N 093-19-01.149W	Oc R 4s	17	3	TR-SY on pile.	Ra ref.

(1) No.	(2) Name and Location	(3) Position	(4) Characteristic	(5) Height	(6) Range	(7) Structure	(8) Remarks
			LOUISIANA - Eighth District				
	CALCASIEU RIVER AND LAKE (Chart 11347)						
	Calcasieu Channel						
20903 33746	DEVILS ELBOW LIGHT 3 88 yards outside channel limit.	30-06-16.399N 093-18-40.888W	Fl G 2.5s	17	3	SG-TY on pile.	Ra ref.
20905 33745	DEVILS ELBOW JUNCTION LIGHT	30-06-14.039N 093-18-27.324W	Fl (2+1)R 6s	20	3	JR-TY on skeleton tower.	
20920 33750	DEVILS ELBOW RANGE FRONT LIGHT	30-05-14.762N 093-19-47.139W	Q W	20		KRW-I on pile.	Visible all around; higher intensity on the rangeline.
20925 33755	DEVILS ELBOW RANGE REAR LIGHT 102 yards, 226.1° from front light.	30-05-12.672N 093-19-49.636W	Iso W 6s	40		KRW-1 on skeleton tower.	Visible all around; higher intensity on the rangeline.
20927	ALCOA METALS WEST DOLPHIN LIGHT	30-06-34.390N 093-17-56.620W	Fl G 2.5s			On dolphin.	Private aid.
20927.01	ALCOA METALS DOCK LIGHTS (2)	30-06-35.000N 093-17-46.000W	Fl G 2.5s			On pier.	Private aid.
20927.02	ALCOA METALS EAST DOLPHIN LIGHT	30-06-36.590N 093-17-38.860W	Fl G 2.5s			On mooring dolphin.	Private aid.
20928 33743	DEVILS ELBOW INDUSTRIAL CANAL RANGE FRONT LIGHT 5	30-06-27.801N 093-18-19.678W	Q G	20		KRW-I and SG on skeleton tower on piles.	Visible all around. Higher intensity on rangeline. KRW-I for inbound traffic. SG for outboard traffic.
20929 33744	DEVILS ELBOW INDUSTRIAL CANAL RANGE REAR LIGHT 192 yards, 046.4° from front light.	30-06-31.843N 093-18-14.816W	F G	37		KRW-I on skeleton tower on piles.	Visible all around. Higher intrnsity on rangeline. Ra ref.
20929.05	DEVILS ELBOW INDUSTRIAL CANAL LIGHT 7	30-06-31.788N 093-18-08.461W	Fl G 2.5s	17	3	SG on pile.	
20929.06	DEVILS ELBOW INDUSTRIAL CANAL LIGHT 8	30-06-27.305N 093-17-59.297W	Fl R 2.5s	17	3	TR on pile.	
20931	DEVILS ELBOW INDUSTRIAL CANAL LIGHT 10 30 yards outside the channel limit.	30-06-30.399N 093-17-39.700W	Oc R 4s	17	3	TR on pile.	Ra ref.
20935	TRUNKLINE LNG DOLPHIN LIGHTS (4)	30-06-35.940N 093-17-17.500W	Fl G 2.5s	19		On dolphin.	Private aid.
	Calcasieu River						
20940	- LEADING LIGHT A	30-06-33.684N 093-20-05.010W	Iso W 6s	25	5	NB on skeleton tower on piles.	Visible all around; higher intensity on bearing 182°30`.
20945	- LIGHT 96	30-06-35.524N 093-19-55.451W	Fl R 2.5s	17	4	TR on skeleton tower on pile.	
20950	- LIGHT 97	30-06-44.157N 093-20-08.906W	Fl G 2.5s	17	4	SG on pile.	
20955	- LIGHT 98	30-06-46.160N 093-19-59.226W	Q R	17	4	TR on pile.	
20960	- LIGHT 99	30-06-58.337N 093-20-08.002W	Fl G 4s	17	4	SG on dolphin.	
20965	- LIGHT 100	30-06-57.779N 093-19-59.156W	Fl R 2.5s	17	4	TR on dolphin.	
20967	- LIGHT 101	30-07-27.974N 093-19-59.977W	Fl G 4s	17	4	SG on pile.	
20968	- LIGHT 102	30-07-26.142N 093-19-51.379W	Fl R 4s	17	4	TR on pile.	
20970	- LIGHT 103	30-07-52.125N 093-19-52.761W	Fl G 2.5s	17	4	SG on pile.	
20975	- E RANGE FRONT LIGHT	30-07-36.731N 093-19-44.540W	Q W	30		KRW on skeleton tower on piles.	Visible all around; higher intensity on rangeline.
20980	- E RANGE REAR LIGHT	30-07-15.747N 093-19-41.404W	Iso W 6s	40		KRW on skeleton tower on piles.	Visible all around; higher intensity on rangeline.

(1) No.	(2) Name and Location	(3) Position	(4) Characteristic	(5) Height	(6) Range	(7) Structure	(8) Remarks
			LOUISIANA - Eighth District				
	CALCASIEU RIVER AND LAKE (Chart 11347)						
	Calcasieu River						
20985	- LIGHT 104	30-08-05.370N 093-19-44.760W	Fl R 2.5s	17	4	TR on pile.	
20990	- REFINING DOCK LIGHTS (3)	30-08-08.000N 093-19-14.000W	Fl R 2.5s	13		On dolphins.	Private aid.
21005	- LIGHT 106	30-08-41.450N 093-19-50.034W	Fl R 4s	17	4	TR on skeleton tower on piles.	
21007	- LIGHT 108	30-09-10.793N 093-19-52.016W	Q R	17	4	TR on pile.	Ra ref.
21010	DAVISON CHEMICAL DOCK LIGHTS (2)	30-09-17.000N 093-19-55.000W	F G	13		On dolphin.	Private aid.
21015	CLIFTON RIDGE TANKER DOCK LIGHTS (2)	30-09-24.500N 093-19-48.600W	Fl G 2.5s	18		On each end of dock.	Private aid.
21020	CLIFTON RIDGE DOCK LIGHTS (3)	30-09-27.000N 093-14-46.000W	F W			On dock.	Private aid.
21025	- LIGHT 110	30-09-39.946N 093-19-08.613W	Fl R 2.5s	17	4	TR on pile.	
	Citgo Petroleum						
21029	- PIPELINE FACILITY DOLPHIN LIGHT	30-09-36.000N 093-19-25.000W	Fl G 2.5s	9		On dolphin.	Private aid.
21029.1	CALCASIEU RIVER LIGHT 109	30-09-43.055N 093-19-17.042W	Q G	17	4	SG on pile.	
21029.3	- MANUFACTURING COMPLEX BULKHEAD LIGHTS(2)	30-09-59.870N 093-19-13.920W	Fl G 2.5s	8		On bulkhead.	Private aid.
21030	- REFINING DOCK A LIGHTS (2)	30-10-24.000N 093-19-06.000W	Fl G 2.5s			On dock.	Private aid.
21032	- REFINING DOCK A TURNING LIGHT	30-10-18.900N 093-19-10.400W	Fl G 2.5s	14		On pile.	Private aid.
21035	- REFINING DOCK B LIGHTS (2)	30-10-24.000N 093-19-06.000W	Fl G 2.5s			On dock.	Private aid.
21037	CALCASIEU RIVER LIGHT 112	30-10-31.152N 093-19-00.673W	Q R	17	4	TR on pile.	
21040	- REFINING DOCK C LIGHTS (2)	30-10-42.000N 093-19-54.000W	Fl G 2.5s			On dock.	Private aid.
21045	- REFINING DOCK P LIGHTS (2)	30-10-54.000N 093-18-48.000W	Fl G 2.5s			On dock.	Private aid.
21050	- REFINING DOCK D LIGHTS (2)	30-11-54.000N 093-18-42.000W	Fl G 2.5s			On dock.	Private aid.
	Calcasieu River						
21055	- LIGHT 114	30-11-03.952N 093-18-19.395W	Fl R 2.5s	17	4	TR on pile.	
	Cline Canal						
21057	- Entrance Daybeacon 1	30-11-52.400N 093-16-17.520W				SG on pile.	Private aid.
21057.1	- Entrance Daybeacon 3	30-11-50.340N 093-16-13.220W				SG on pile.	Private aid.
21057.2	- Entrance Daybeacon 5	30-11-49.100N 093-16-08.520W				SG on pile.	Private aid.
	Coon Island Channel						
21060	- LIGHT 1	30-12-19.211N 093-16-44.500W	Fl G 2.5s	17	4	SG on pile.	
21065	- LIGHT 2	30-12-21.825N 093-16-37.524W	Fl R 2.5s	17	4	TR on pile.	Ra ref.
21070	- A RANGE FRONT LIGHT	30-13-06.646N 093-16-53.636W	Q G	15		Skeleton tower.	Lighted throughout 24 hours.
21075	- A RANGE REAR LIGHT 200 yards, 347° from front light.	30-13-13.784N 093-16-55.506W	Oc G 4s	34		KRW on piles.	Higher intensity beam on rangeline.
21080	- Daybeacon 1A	30-12-30.772N 093-16-46.499W				SG on pile.	
21085	- LIGHT 3	30-12-45.985N 093-16-51.023W	Fl G 4s	17	4	SG on pile.	
21090	- LIGHT 4	30-12-45.456N 093-16-45.448W	Fl R 4s	17	4	TR on pile.	

(1) No.	(2) Name and Location	(3) Position	(4) Characteristic	(5) Height	(6) Range	(7) Structure	(8) Remarks
			LOUISIANA - Eighth District				
	CALCASIEU RIVER AND LAKE (Chart 11347)						
	Calcasieu River						
	Coon Island Channel						
21095	- LIGHT 6	30-12-53.541N 093-16-47.181W	Fl R 6s	17	3	TR on pile.	
21100	PPG SOUTH LOADING TERMINAL DOCK LIGHTS (2)	30-12-52.300N 093-16-51.900W	F G	12		On sheerpipe caissons.	Private aid.
21105	- LIGHT 8	30-13-04.258N 093-16-47.702W	Fl R 2.5s	17	3	TR on pile.	
21110	PPG RIVERSIDE POWER HOUSE LIGHT	30-13-15.500N 093-16-47.700W	F G	10		On corner of structure.	Private aid.
21115	PPG CHLORINE LOADING DOCK LIGHT	30-13-22.200N 093-16-44.300W	F G	16		On corner of dock.	Private aid.
21120	PPG CAUSTIC LOADING DOCK LIGHTS (2)	30-13-26.000N 093-16-37.400W	F G	11		On sheerpipe caissons on ends of dock.	Private aid.
21125	- LIGHT 10 75 feet outside channel limit.	30-13-14.160N 093-16-44.358W	Fl R 4s	17	3	TR on pile.	
21130	- Daybeacon 12	30-13-16.191N 093-16-41.302W				TR on pile.	
21135	- LIGHT 14	30-13-13.852N 093-16-33.428W	Fl R 6s	17	3	TR on pile.	
21140	- LIGHT 16	30-13-17.313N 093-16-28.450W	Fl R 2.5s	17	3	TR on pile.	
	Calcasieu River						
21143	- Buoy 115	30-11-51.976N 093-17-19.452W				Green can.	
21144	Bayou D'Inde Junction Buoy BD	30-11-53.686N 093-17-17.112W				Green can with red band.	
21145	- LIGHT 115A	30-12-23.401N 093-16-29.105W	Fl G 2.5s	17	4	SG on pile.	
21150	- LIGHT 116	30-12-17.917N 093-16-22.688W	Q R	17	4	TR on pile.	
21155	- LIGHT 117	30-12-26.424N 093-16-18.628W	Q G	17	4	SG on pile.	
21160	- LIGHT 118	30-12-20.780N 093-15-54.636W	Fl R 2.5s	17	4	TR on pile.	
21165	- LIGHT 119	30-12-43.009N 093-15-35.786W	Fl G 2.5s	17	4	SG on pile.	
21170	- LIGHT 120	30-12-35.743N 093-15-29.530W	Q R	17	4	TR on pile.	
21175	- PIER 7 LIGHT	30-12-40.000N 093-15-26.000W	Fl R 2.5s	15		On pier.	Private aid.
21180	LAKE CHARLES HARBOR DOCK LIGHT A	30-13-03.000N 093-15-33.000W	Fl R 2.5s	10		On dolphin.	Private aid.
21185	LAKE CHARLES HARBOR DOCK LIGHT B	30-13-08.000N 093-15-29.000W	Fl R 2.5s	10		On dolphin.	Private aid.
21190	- LIGHT 121	30-13-09.504N 093-15-40.560W	Q G	17	4	SG on pile.	
	Clooneys Loop						
21195	- LIGHT 2 130 feet outside channel limit.	30-13-03.856N 093-16-02.791W	Fl R 4s	17	4	TR on pile.	
21200	- LIGHT 3 130 feet outside channel limit.	30-13-06.484N 093-16-13.760W	Fl G 4s	17	4	SG on pile.	
21205	CONOCO DOCK 1 DOLPHIN LIGHT	30-13-54.000N 093-15-29.500W	Fl G 2.5s	12		On dolphin.	Private aid.
21210	CONOCO DOCK 1 LIGHTS (2)	30-13-53.800N 093-15-27.600W	Fl G 2.5s	16		On dock.	Private aid.
21215	CONOCO DOCK 2 LIGHTS (2)	30-13-53.500N 093-15-18.500W	Fl G 2.5s	16		On dock.	Private aid.
21217	CONOCO DOCK 2B LIGHTS(3)	30-13-48.780N 093-15-14.300W	Fl G 2.5s	10		On dolphin.	Private aid.
21220	CONOCO DOCK 3 LIGHTS (2)	30-13-48.100N 093-15-14.000W	Fl G 2.5s	16		On dock.	Private aid.

(1) No.	(2) Name and Location	(3) Position	(4) Characteristic	(5) Height	(6) Range	(7) Structure	(8) Remarks
			LOUISIANA - Eighth District				
	CALCASIEU RIVER AND LAKE (Chart 11347)						
	Calcasieu River						
	Clooneys Loop						
21225	CONOCO DOCK 3 DOLPHIN LIGHT	30-13-43.200N 093-15-10.000W	Fl G 2.5s	12		On dolphin.	Private aid.
	Calcasieu River						
21230	WESTLAKE DOCK LIGHT	30-13-11.000N 093-15-04.000W	F G	8		On concrete bridge pier.	Private aid.
21235	NORTH AMERICAN LAND COMPANY FUEL DOCK LIGHT A	30-13-10.000N 093-14-59.000W	Fl G 2.5s	9		On pier.	Private aid.
21240	NORTH AMERICAN LAND COMPANY FUEL DOCK LIGHT B	30-13-10.000N 093-15-00.000W	Fl G 2.5s	9		On pier.	Private aid.
21243	- LIGHT 122	30-13-08.479N 093-14-21.693W	Q R	17	4	TR on pile.	
21244	- *Lighted Buoy 122A*	30-13-17.225N 093-14-20.807W	Fl R 4s		3	Red.	
21245	- LIGHT 123	30-13-10.892N 093-14-33.222W	Q G	17	3	SG on skeleton tower.	
21250	- LIGHT 125	30-13-22.224N 093-14-30.590W	Fl G 2.5s	17	3	SG on pile.	
21255	- LIGHT 124	30-13-25.228N 093-14-23.981W	Fl R 2.5s	17	3	TR on pile.	
21260	- LIGHT 126	30-13-37.970N 093-14-36.714W	Fl R 4s	17	4	TR on pile.	
21265	- Daybeacon 128	30-13-44.063N 093-14-40.664W				TR on pile.	
21270	- LIGHT 130	30-13-50.620N 093-14-42.399W	Fl R 4s	17	4	TR on pile.	
21275	WESTLAKE SHIP BERTH 13 DOCK LIGHTS (2)	30-13-53.000N 093-14-50.000W	Fl G 2.5s	11		On dock.	Private aid.
21280	- Daybeacon 132	30-13-53.479N 093-14-38.878W				TR on pile.	
21285	- Daybeacon 134	30-14-04.629N 093-14-39.784W				TR on pile.	
21290	- LIGHT 136	30-14-05.125N 093-14-44.278W	Fl R 6s	17	4	TR on pile.	
21295	- EROSION EAST LIGHTS (2)	30-14-33.000N 093-14-44.000W	Fl R 2.5s	10		On pile clusters.	Private aid.
21300	- EROSION WEST LIGHTS (2)	30-14-32.000N 093-14-51.000W	Fl G 2.5s	10		On pile clusters.	Private aid.
21305	LAKE CHARLES BULK TERMINAL NO.7 DOCK LIGHTS (2)	30-14-33.000N 093-13-03.000W	Fl R 2.5s	23			Private aid.
			TEXAS - LOUISIANA - Eighth District				
	CALCASIEU PASS TO SABINE PASS (Chart 11341)						
	Sabine Bank Channel						
21310 1065	- *Lighted Buoy SB*	29-25-00.846N 093-40-00.586W	Mo (A) W		6	Red and white stripes with red spherical topmark.	
21315	- *Lighted Buoy 1* 100 feet outside channel limit.	29-26-04.845N 093-40-06.240W	Fl G 4s		4	Green.	
21320	- *Lighted Buoy 2* 100 feet outside channel limit.	29-26-05.844N 093-39-55.586W	Fl R 4s		4	Red.	
21325	- *Lighted Buoy 3* 100 feet outside channel limit.	29-27-07.972N 093-40-06.543W	Fl G 6s		4	Green.	
21330	- *Lighted Buoy 4* 100 feet outside channel limit.	29-27-07.842N 093-39-54.930W	Fl R 6s		4	Red.	
21335	- *Lighted Gong Buoy 5* 100 feet outside channel limit.	29-28-12.840N 093-40-05.585W	Fl G 2.5s		4	Green.	

(1) No.	(2) Name and Location	(3) Position	(4) Characteristic	(5) Height	(6) Range	(7) Structure	(8) Remarks
	TEXAS - LOUISIANA - Eighth District						
	CALCASIEU PASS TO SABINE PASS (Chart 11341)						
	Sabine Bank Channel						
21340	- *Lighted Buoy 6* 100 feet outside channel limit.	29-28-12.840N 093-39-54.585W	Fl R 2.5s		4	Red.	
21345	- *Lighted Buoy 7*	29-28-42.719N 093-40-06.087W	Q G		3	Green.	
21350	- *Lighted Bell Buoy 8* 50 feet outside channel limit.	29-28-55.839N 093-39-55.584W	Q R		4	Red.	
21355	- *Lighted Buoy 9*	29-29-01.035N 093-40-15.293W	Q G		3	Green.	
21360	- *Lighted Gong Buoy 11* 100 feet outside channel limit.	29-29-20.377N 093-40-37.390W	Fl G 2.5s		4	Green.	
21365	- *Lighted Buoy 12* 100 feet outside channel limit.	29-29-26.837N 093-40-27.585W	Fl R 2.5s		4	Red.	
21370	- *Lighted Buoy 13* 100 feet outside channel limit.	29-30-15.834N 093-41-41.553W	Fl G 4s		4	Green.	
21375	- *Lighted Buoy 14* 100 feet outside channel limit.	29-30-21.734N 093-41-33.909W	Fl R 4s		4	Red.	
21380	- *Lighted Buoy 17* 100 feet outside channel limit.	29-31-38.031N 093-43-21.724W	Fl G 4s		4	Green.	
21385	- *Lighted Buoy 18* 100 feet outside channel limit.	29-31-46.828N 093-43-10.585W	Fl R 2.5s		3	Red.	
21390	- *Lighted Buoy 21* 100 feet outside channel limit.	29-33-03.194N 093-45-01.032W	Fl G 4s		4	Green.	
21395	- *Lighted Buoy 22* 100 feet outside channel limit.	29-33-10.822N 093-44-51.085W	Fl R 4s		3	Red.	
21400	- *Lighted Buoy 25* 100 feet outside channel limit.	29-34-27.600N 093-46-39.694W	Fl G 4s		4	Green.	
21405	- *Lighted Buoy 26* 100 feet outside channel limit.	29-34-37.239N 093-46-31.347W	Fl R 4s		4	Red.	
21410	- *Lighted Gong Buoy 29* 100 feet outside channel limit.	29-35-53.812N 093-48-20.590W	Q G		3	Green.	
21415	- *Lighted Buoy 30* 100 feet outside channel limit.	29-35-56.732N 093-48-06.663W	Q R		3	Red.	
21420	SABINE PASS OUTER A RANGE FRONT LIGHT	29-39-19.056N 093-49-51.138W	Q G	36		KRW on skeleton tower on piles.	Visible 2° each side of rangeline.
21425	SABINE PASS OUTER A RANGE REAR LIGHT 1035 yards 337.8° from front light.	29-39-46.764N 093-50-04.188W	Iso G 6s	67		KRW on skeleton tower on piles.	Visible 2° each side of rangeline.
	SABINE PASS AND LAKE (Chart 11342)						
	Sabine Bank Channel						
21430	- *Lighted Buoy 31* 200 feet outside channel limit.	29-36-43.075N 093-48-44.374W	Fl G 2.5s		4	Green.	
21435	- *Lighted Bell Buoy 32* 200 feet outside channel limit.	29-36-47.510N 093-48-32.690W	Fl R 2.5s		4	Red.	
21440	- *Lighted Buoy 33* 200 feet outside channel limit.	29-37-39.807N 093-49-10.591W	Fl G 2.5s		4	Green.	
21445	- *Lighted Bell Buoy 34* 200 feet outside channel limit.	29-37-43.807N 093-48-57.590W	Fl R 2.5s		3	Red.	

(1) No.	(2) Name and Location	(3) Position	(4) Characteristic	(5) Height	(6) Range	(7) Structure	(8) Remarks
			TEXAS - LOUISIANA - Eighth District				
	SABINE PASS AND LAKE (Chart 11342)						
	Sabine Pass						
21450 1080	**- East Jetty Light**	29-38-40.574N 093-49-21.938W	F W	42	11	Cylindrical tower on piles. 25	
21455	East Side Dredging Range Front Daybeacon	29-40-00.000N 093-50-06.000W				Black square slatted daymark on skeleton tower.	Range marks edge of channel for dredging purposes. May show fixed amber light when dredging is in progress. Maintained by U.S. Army Corps of Engineers Aid maintained by U.S. Army Corps of Engineers.
21460	East Side Dredging Range Rear Daybeacon 1,350 yards, 338º from front daybeacon					Orange square slatted daymark on skeleton tower.	Maintained by U.S. Army Corps of Engineers. May show fixed amber light when dredging is in progress. Aid maintained by U.S. Army Corps of Engineers.
21465	West Side Dredging Range Front Daybeacon					Black square slatted daymark on skeleton tower.	Range marks edge of channel for dredging purposes. Maintained by U.S. Army Corps of Engineers. May show fixed amber light when dredging is in progress. Aid maintained by U.S. Army Corps of Engineers.
21470	West Side Dredging Range Rear Daybeacon 1,740 yards, 338º from front daybeacon.					Orange square slatted daymark on skeleton tower.	Maintained by U.S. Army Corps of Engineers. May show fixed amber light when dredging is in progress. Aid maintained by U.S. Army Corps of Engineers.
21475	- *Lighted Buoy 18* 50 feet outside channel limit.	29-38-36.814N 093-49-23.988W	Q R		4	Red.	
21480	- *Lighted Buoy 17*	29-38-37.861N 093-49-36.062W	Q G		3	Green.	
21485	- JETTY B RANGE FRONT LIGHT	29-41-37.207N 093-50-17.532W	Q R	20		KRW on skeleton tower on piles.	Visible 2° each side of rangeline.
21490	- JETTY B RANGE REAR LIGHT 600 yards, 347° from front light.	29-41-52.468N 093-50-21.484W	Oc R 4s	50		KRW on skeleton tower.	Visible 2° each side of rangeline.
21495	- *Lighted Buoy 19* 50 feet outside channel limit.	29-39-27.291N 093-49-48.391W	Fl G 2.5s		4	Green.	
21500	- *Lighted Bell Buoy 20* 50 feet outside channel limit.	29-39-28.802N 093-49-38.891W	Fl R 2.5s		4	Red.	
21505	- *Lighted Buoy 21* 50 feet outside channel limit.	29-40-17.799N 093-50-01.591W	Fl G 2.5s		4	Green.	
21510	- *Lighted Buoy 22* 50 feet outside channel limit.	29-40-19.921N 093-49-51.655W	Fl R 2.5s		4	Red.	
21515	- *Lighted Buoy 26* 50 feet outside channel limit.	29-41-03.322N 093-50-00.498W	Q R		3	Red.	

(1) No.	(2) Name and Location	(3) Position	(4) Characteristic	(5) Height	(6) Range	(7) Structure	(8) Remarks
			TEXAS - LOUISIANA - Eighth District				
	SABINE PASS AND LAKE (Chart 11342)						
	Sabine Pass						
21520	Jetty Channel Dredging East Side Range Front Daybeacon					Black triangular daymark on skeleton tower.	Range marks edge of channel for dredging purposes. Maintained by U.S. Army Corps of Engineers. Aid maintained by U.S. Army Corps of Engineers.
21525	Jetty Channel Dredging East Side Range Rear Daybeacon					Orange square daymark on skeleton tower.	Range marks edge of channel for dredging purposes. Maintained by U.S. Army Corps of Engineers. Aid maintained by U.S. Army Corps of Engineers.
21530	Jetty Channel Dredging West Side Range Front Daybeacon					Black triangular daymark on skeleton tower.	Range marks edge of channel for dredging purposes. Maintained by U.S. Army Corps of Engineers. Aid maintained by U.S. Army Corps of Engineers.
21535	Jetty Channel Dredging West Side Range Rear Daybeacon					Orange square daymark on skeleton tower.	Range marks edge of channel for dredging purposes. Maintained by U.S. Army Corps of Engineers. Aid maintained by U.S. Army Corps of Engineers.
21540	- *Lighted Buoy 27*	29-41-21.511N 093-50-19.783W	Q G		4	Green.	
21545	- C RANGE FRONT LIGHT	29-45-29.000N 093-53-24.504W	Q R	25		KRW on skeleton tower on piles.	Visible all around, higher intensity on rangeline.
21550	- C RANGE REAR LIGHT 1,123 yards, 323.0° from front light.	29-45-54.630N 093-53-44.200W	Iso R 6s	70		KRW on skeleton tower on piles.	Visible 2° each side of rangeline.
21555	- *Lighted Buoy 29* 50 feet outside channel limit.	29-41-51.595N 093-50-42.891W	Fl G 2.5s		4	Green.	
21563	- *Lighted Buoy 30*	29-41-53.649N 093-50-33.363W	Fl R 2.5s		4	Red.	
21565	- *Lighted Buoy 32* 50 feet outside channel limit.	29-42-23.793N 093-50-57.192W	Fl R 4s		3	Red.	
21570	- Buoy 34 50 feet outside channel limit.	29-42-54.747N 093-51-22.082W				Red nun.	
21575	- *Lighted Buoy 36*	29-43-27.790N 093-51-46.193W	Fl R 4s		4	Red.	
21585	- ANCHORAGE BASIN LIGHT A	29-44-05.167N 093-51-54.208W	Fl Y 4s	17	5	NY on dolphin.	
21587	- LNG WEST MOORING DOLPHIN LIGHT	29-44-32.800N 093-52-24.700W	Fl W 2.5s	19		Mooring dolphin.	Private aid.
21587.1	- LNG EAST MOORING DOLPHIN LIGHT	29-44-26.300N 093-52-13.500W	Fl W 2.5s	19		Mooring dolphin.	Private aid.
21587.2	- LNG WEST RANGE FRONT LIGHT	29-44-43.400N 093-52-07.700W	F G	35		KGW on tower.	Visible only from 175°T to 245°T. Private aid.
21587.3	- LNG WEST RANGE REAR LIGHT	29-44-48.300N 093-52-02.400W	F G	45		KGW on tower.	Visible only from 175°T to 245°T. Private aid.
21587.4	- LNG EAST RANGE FRONT LIGHT	29-44-42.000N 093-52-05.000W	F R	34		KRW on tower.	Visible only from 175°T to 245°T. Private aid.

(1) No.	(2) Name and Location	(3) Position	(4) Characteristic	(5) Height	(6) Range	(7) Structure	(8) Remarks
			TEXAS - LOUISIANA - Eighth District				
	SABINE PASS AND LAKE (Chart 11342)						
	Sabine Pass						
21587.5	- LNG EAST RANGE REAR LIGHT	29-44-47.000N 093-52-01.400W	F R	45		KRW on tower.	Visible only from 175° to 245°. Private aid.
21590	- LIGHT 37	29-44-00.024N 093-52-22.408W	Q G	17	4	SG on pile.	
21592	- BATTLEGROUND STATE PARK ENTRANCE LIGHT 1	29-44-03.750N 093-52-28.450W	Fl G 6s			SG on pile.	Private aid.
21592.01	- Battleground State Park Daybeacon 2	29-44-03.880N 093-52-28.770W				TR on pile.	Private aid.
21594	- *Anchorage Lighted Buoy B*	29-44-11.937N 093-52-13.977W	Fl Y 6s			Yellow.	Marks northern most point of anchorage.
21595	- LIGHT 38	29-44-33.964N 093-52-36.696W	Q R	17	4	TR on pile.	
21600	- LIGHT 39	29-45-04.456N 093-53-11.085W	Q G	17	4	SG on pile.	
	Chevron Sabine Facility Channel						
21603	- Channel Buoy 1	29-45-35.000N 093-53-19.000W				Green can.	Private aid.
21603.01	- Buoy 2	29-45-33.000N 093-53-13.000W				Red nun.	Private aid.
21603.02	- Buoy 3	29-45-39.000N 093-53-16.000W				Green can.	Private aid.
21603.03	- Buoy 4	29-45-38.000N 093-53-15.000W				Red nun.	Private aid.
21603.04	- Buoy 5	29-45-44.000N 093-53-13.000W				Green can.	Private aid.
21603.05	- Buoy 6	29-45-43.000N 093-53-12.000W				Red nun.	Private aid.
21603.06	- Buoy 7	29-45-47.000N 093-53-12.000W				Green can.	Private aid.
21603.07	- Buoy 8	29-45-46.000N 093-53-10.000W				Red nun.	Private aid.
21603.08	- Buoy 9	29-45-50.000N 093-53-10.000W				Green can.	Private aid.
21603.09	- Buoy 10	29-45-49.000N 093-53-08.000W				Red nun.	Private aid.
21603.11	- Buoy 11	29-45-53.000N 093-53-07.000W				Green can.	Private aid.
21603.12	- Buoy 12	29-45-52.000N 093-53-06.000W				Red nun.	Private aid.
21603.13	- Buoy 13	29-45-54.000N 093-53-06.000W				Green can.	Private aid.
21603.14	- Buoy 14	29-45-52.000N 093-53-05.000W				Red nun.	Private aid.
21603.15	- Buoy 15	29-45-56.000N 093-53-04.000W				Green can.	Private aid.
21603.16	- Buoy 16	29-45-52.000N 093-53-03.000W				Red nun.	Private aid.
21603.17	- Buoy 17	29-45-55.000N 093-53-01.000W				Green can.	Private aid.
21603.18	- Buoy 18	29-45-53.000N 093-53-02.000W				Red nun.	Private aid.
21604.01	- Danger Buoy A	29-45-31.000N 093-53-11.000W				White with orange diamond.	Private aid.
21604.02	- Danger Buoy B	29-45-32.000N 093-53-16.000W				White with orange diamond.	Private aid.
21606	- Danger Buoy C	29-45-37.000N 093-53-22.000W				White with orange diamond.	Private aid.
21622	- Danger Buoy D	29-45-47.000N 093-53-18.000W				White with orange diamond.	Private aid.
21632	- Danger Buoy E	29-45-52.000N 093-53-16.000W				White with orange diamond.	Private aid.
21647	- Danger Buoy F	29-45-57.000N 093-53-13.000W				White with orange diamond.	Private aid.

(1) No.	(2) Name and Location	(3) Position	(4) Characteristic	(5) Height	(6) Range	(7) Structure	(8) Remarks
			TEXAS - LOUISIANA - Eighth District				
	SABINE PASS AND LAKE (Chart 11342)						
	Sabine Pass						
	Chevron Sabine Facility Channel						
21655	- Rear Range Daymark	29-46-04.000N 093-53-00.000W				KRW on pile.	Private aid.
21655.01	- Front Range Daymark	29-46-01.000N 093-53-02.000W				KRW on pile.	Private aid.
	Sabine Lake						
	Scurlock Channel						
21687	TEXAS WATERBOARD RESEARCH LIGHT TOWER A	29-56-15.000N 093-49-18.000W	Fl Y 4s	6		NY on pile.	Ra ref. Private aid.
21735	SABINE LAKE LIGHT	29-57-33.000N 093-49-34.000W	Q W	8		NR on dolphin.	Private aid.
	Port Arthur Canal						
21760	- LIGHT 40	29-45-37.091N 093-53-51.180W	Q R	17	4	TR on pile.	
21765	- D RANGE FRONT LIGHT	29-45-16.145N 093-53-01.549W	Q W	40		Skeleton tower on piles.	Lighted throughout 24 hours.
21770	- D RANGE REAR LIGHT 727 yards, 111° from front light.	29-45-08.410N 093-52-38.445W	Iso W 6s	75		Skeleton tower on piles.	Lighted throughout 24 hours.
21772	*Golden Pass LNG Berthing Lighted Entrance Buoy A*	29-45-52.170N 093-55-00.310W	Fl Y 4s			Yellow.	Private aid.
21772.01	*Golden Pass LNG Berthing Lighted Entrance Buoy B*	29-46-03.750N 093-55-14.760W	Fl Y 4s			Yellow.	Private aid.
21772.02	*Golden Pass LNG Berthing Lighted Entrance Buoy C*	29-46-04.150N 093-55-36.120W	Fl Y 4s			Yellow.	Private aid.
21775	- E RANGE FRONT LIGHT	29-46-20.118N 093-56-12.973W	Q G	26		KRW on skeleton tower.	For upbound traffic. Visible for 2° each side of rangeline.
21776	- E RANGE FRONT LIGHT PASSING LIGHT	29-46-20.118N 093-56-12.973W	Q G	10	3	KRW on skeleton tower. On same structure as Port Arthur Canal Range E Front Light.	
21780	- E RANGE REAR LIGHT 550 yards, 291° from front light.	29-46-25.842N 093-56-29.934W	Iso G 6s	54		KRW on skeleton tower on piles.	Visible 2° each side of rangeline.
21785	- LIGHT 43	29-46-31.608N 093-56-28.060W	Fl G 2.5s	17	5	SG on pile.	
21790	- LIGHT 45	29-46-47.819N 093-56-42.446W	Q G	30	4	SG on skeleton tower on piles. Same structure as Port Arthur Canal Range F Front Light.	
21795	- F RANGE FRONT LIGHT	29-46-47.819N 093-56-42.446W	Q G	31		KRW on skeleton tower on piles. Same structure as Port Arthur Canal Light 45.	For downbound traffic. Visible 2° each side of rangeline.
21800	- F RANGE REAR LIGHT 635 yards, 162.3° from front light.	29-46-30.337N 093-56-36.044W	Iso G 6s	55		KRW on skeleton tower on piles.	Visible 2° each side of rangeline.
21805	- LIGHT 46	29-46-55.308N 093-56-37.869W	Q R	17	4	TR on pile.	
21810	- G RANGE FRONT LIGHT	29-49-34.309N 093-57-43.517W	Q W (NIGHT) Q G (NIGHT)	38 36			Ra ref. Lighted throughout 24 hours.
21815	- G RANGE REAR LIGHT	29-49-46.452N 093-57-47.952W	Iso W 6s (NIGHT) Iso G 6s (NIGHT)	72 74			Ra ref. Lighted throughout 24 hours.

(1) No.	(2) Name and Location	(3) Position	(4) Characteristic	(5) Height	(6) Range	(7) Structure	(8) Remarks
	TEXAS - LOUISIANA - Eighth District						
	SABINE PASS AND LAKE (Chart 11342)						
	Port Arthur Canal						
21820	- LIGHT 47	29-47-02.394N 093-56-52.924W	Fl G 4s	17	5	SG on pile.	
21825	- LIGHT 48	29-49-03.670N 093-57-26.301W	Fl R 4s	17	4	TR on pile.	
21830 34080	- LIGHT 49	29-49-23.493N 093-57-45.195W	Fl G 4s	17	4	SG-SY on pile.	
21835	TAYLOR BAYOU TURNING BASIN LIGHT 1	29-50-10.013N 093-58-05.857W	Fl G 4s	17	4	SG on pile.	
21837	MOTIVA DOCK LIGHTS (2)	29-49-48.059N 093-57-33.505W	Fl R 2.5s			On dock.	Private aid.
	Sabine-Neches Canal						
21840 34075	- LIGHT 50	29-49-48.673N 093-57-12.315W	Fl R 2.5s	17	4	TR-SY on pile.	Ra ref.
21845 34070	- LIGHT 50A	29-50-20.211N 093-57-06.188W	Fl R 4s	17	3	TR-SY on pile.	Ra ref.
21855 34060	- LIGHT 51	29-50-48.775N 093-57-06.612W	Fl G 4s	17	4	SG-TY on pile.	
21860 34055	- LIGHT 52	29-50-45.168N 093-56-58.394W	Q R	17	4	TR-SY on pile.	
21865 34045	- H RANGE FRONT LIGHT	29-52-05.760N 093-55-49.002W	Q R	39		KRW-I on skeleton tower on block.	For upbound traffic Visible 2° each side of rangeline.
21870 34050	- H RANGE REAR LIGHT 335 yards, 040° from front light.	29-52-13.272N 093-55-41.928W	Iso R 6s	51		KRW on skeleton tower on concrete block.	
21875 34040	- LIGHT 52A	29-51-36.285N 093-56-12.511W	Fl R 2.5s	17	4	TR-SY on pile.	Ra ref.
21880 34035	- LIGHT 54	29-53-27.573N 093-54-37.275W	Fl R 4s	17	4	TR-SY on pile.	
21885 34030	- LIGHT 56	29-54-06.059N 093-53-55.405W	Fl R 4s	17	4	TR-SY on pile.	
21890 34025	- LIGHT 58	29-54-36.847N 093-53-29.562W	Fl R 4s	17	4	TR-SY on pile.	Ra ref.
21895 34020	- LIGHT 60	29-54-55.161N 093-53-08.880W	Fl R 2.5s	17	4	TR-SY on pile.	
21900 34015	- LIGHT 62	29-55-44.451N 093-52-27.251W	Fl R 4s	17	4	TR-SY on pile.	
21901	- LIGHT 62A	29-56-08.510N 093-52-04.732W	Fl R 4s	17	4	TR-SY on pile.	
21905 34005	- L RANGE FRONT LIGHT	29-56-35.694N 093-51-46.562W	Q W	30		KRW-I on skeleton tower on piles.	Visible 2° each side of rangeline.
21910 34010	- L RANGE REAR LIGHT 962 yards, 037.6° from front light.	29-56-58.182N 093-51-26.659W	Iso W 6s	56		KRW on skeleton tower on piles.	Visible 2° each side of rangeline.
21915 33995	- K RANGE FRONT LIGHT	29-56-04.545N 093-52-05.067W	Q W	30		KRW-I on skeleton tower on piles.	Visible 2° each side of rangeline.
21917 33997	- K RANGE FRONT PASSING LIGHT	29-56-04.545N 093-52-05.067W	Fl R 2.5s	15	3	On same structure as Neches Canal Range K Front Light.	
21920 34000	- K RANGE REAR LIGHT 535 yards, 200° from front light.	29-55-45.818N 093-52-12.961W	Iso W 6s	53		KRW on skeleton tower.	Visible 2° each side of rangeline.
21925 33965	- M UPPER RANGE FRONT LIGHT	29-58-16.566N 093-51-10.020W	Q W	30		KRW-I on skeleton tower.	For upbound traffic. Visible 2° each side of rangeline.
21930 33970	- M UPPER RANGE REAR LIGHT 775 yards, 018.7° from front light.	29-58-37.577N 093-51-01.130W	Iso W 6s	49		KRW on skeleton tower on piles. On same structure as Neches River Outer Range R Rear Light.	Visible 2° each side of rangeline.

(1) No.	(2) Name and Location	(3) Position	(4) Characteristic	(5) Height	(6) Range	(7) Structure	(8) Remarks
	TEXAS - LOUISIANA - Eighth District						
	SABINE PASS AND LAKE (Chart 11342)						
	Sabine-Neches Canal						
21935 33990	- LIGHT 64	29-56-56.521N 093-51-39.189W	Fl R 4s	17	4	TR-SY on pile.	Ra ref.
21945 33985	- Buoy 64A	29-57-33.927N 093-51-21.846W				Red nun with yellow square.	
21955	- LEADING LIGHT A	29-57-46.323N 093-51-09.403W	Fl W 4s	17	7	NR on dolphin.	
21960 33980	- LIGHT 65	29-57-57.250N 093-51-24.998W	Fl G 4s	17	4	SG-TY on pile.	
21965 33960	- LIGHT 66	29-58-04.594N 093-51-08.162W	Fl R 2.5s	17	4	TR-SY on pile.	
21970 33950	- N RANGE FRONT LIGHT	29-58-02.234N 093-51-44.636W	Q G	40		KRW-I on skeleton tower on piles.	For westbound traffic. Visible 2° each side of rangeline.
21975 33955	- N RANGE REAR LIGHT 970 yards, 250.2° from front light.	29-57-52.486N 093-52-15.857W	Iso G 6s	62		KRW on skeleton tower on piles.	Visible 2° each side of rangeline.
	SABINE AND NECHES RIVER (Chart 11343)						
	Sabine-Neches Canal						
21980 33945	- Buoy 67	29-58-27.437N 093-50-36.611W				Green can with yellow triangle.	
21985 33940	- Buoy 68	29-58-22.281N 093-50-30.636W				Red nun with yellow square.	
21990 33935	- Buoy 69	29-58-32.871N 093-50-15.026W				Green can with yellow triangle.	
21995 33930	- Buoy 70	29-58-28.839N 093-50-12.653W				Red nun with yellow square.	
22000 33925	- Buoy 71	29-58-39.735N 093-49-53.000W				Green can with yellow triangle.	
22005 33920	- Buoy 72	29-58-35.623N 093-49-51.175W				Red nun with yellow square.	
22012 33913	- LIGHT 73	29-58-49.867N 093-49-23.096W	Fl G 4s	17	4	SG-TY on pile.	Ra ref.
22017 33907	- LIGHT 74	29-58-43.875N 093-49-21.429W	Fl R 4s	17	4	TR-SY on pile.	
22020 33905	- Buoy 75	29-58-57.979N 093-48-54.786W				Green can with yellow triangle.	
22025 33900	- Buoy 76	29-58-54.009N 093-48-51.394W				Red nun with yellow square.	
22030 33895	- Buoy 77	29-59-06.647N 093-48-27.556W				Green can with yellow triangle.	
22035 33890	- Buoy 78	29-59-02.422N 093-48-25.344W				Red nun with yellow square.	
22040 33885	- Buoy 79	29-59-12.709N 093-48-07.890W				Green can with yellow triangle.	
22045 33880	- Buoy 80	29-59-08.722N 093-48-05.484W				Red nun with yellow square.	
22050 33870	- O RANGE FRONT LIGHT	29-59-31.033N 093-47-02.310W	Q R	22		KRW on skeleton tower.	For eastbound traffic. Visible 2° each side of rangeline.
22055 33875	- O RANGE REAR LIGHT 953 yards, 070.3° from front light.	29-59-40.565N 093-46-31.692W	Iso R 6s	52		KRW on skeleton tower on mud sills.	Visible 2° each side of rangeline.
22057	- O RANGE REAR PASSING LIGHT	29-59-40.565N 093-46-31.692W	Fl R 4s	54	4	On same structure as Neches Canal Range O Rear Light.	
	Sabine River						
22060 33865	- LIGHT 1	29-59-51.077N 093-46-29.954W	Fl G 2.5s	17	4	SG-TY on pile.	Ra ref.
22065 33860	- LIGHT 2	30-00-00.306N 093-46-15.000W	Fl R 4s	17	4	TR-SY on pile.	Ra ref.

(1) No.	(2) Name and Location	(3) Position	(4) Characteristic	(5) Height	(6) Range	(7) Structure	(8) Remarks
			TEXAS - LOUISIANA - Eighth District				
	SABINE AND NECHES RIVER (Chart 11343)						
	Sabine River						
22070 33855	- Daybeacon 4	30-00-50.116N 093-45-23.771W				TR-SY on pile.	
22075 33840	- LIGHT 5	30-00-51.648N 093-45-36.936W	Fl G 4s	17	4	SG-TY on skeleton tower on piles.	
22080 33845	- P RANGE FRONT LIGHT	30-01-06.576N 093-45-15.828W	Q W	25		KRW-I on skeleton tower on piles.	Visible 4° either side of rangeline.
22085 33850	- P RANGE REAR LIGHT	30-01-34.668N 093-44-50.052W	Iso W 6s	47		KRW-I on skeleton tower on piles.	Visible 4° either side of rangeline.
22090 33835	- LIGHT 8	30-01-04.832N 093-44-51.420W	Fl R 2.5s	17	4	TR-SY on skeleton tower on piles.	
22095 33830	- Daybeacon 10	30-01-13.405N 093-44-35.039W				TR-SY on pile.	
22100 33825	- LIGHT 11	30-01-21.578N 093-44-37.416W	Fl G 4s	17	4	SG-TY on pile.	
22105 33820	- LIGHT 13	30-01-38.960N 093-44-26.574W	Fl G 4s	17	4	SG-TY on pile.	
22110 33815	- Daybeacon 13A	30-01-49.067N 093-44-24.648W				SG-TY on pile.	
22115 33810	- LIGHT 15	30-02-02.258N 093-44-24.174W	Fl G 4s	17	4	SG-TY on pile.	
22117 33807	DYNEGY MIDSTREAM DOCK LIGHTS(2)	30-02-09.000N 093-44-21.000W	Fl G 2.5s		G	On dolphins.	Private aid.
22120 33805	- LIGHT 16	30-02-16.838N 093-44-09.400W	Q R	17	4	TR-SY on pile.	
22125 33795	- OUTER Q RANGE FRONT LIGHT	30-02-22.394N 093-44-17.957W	Q W	25		KRW on skeleton tower on piles.	Visible all around; higher intensity on rangeline.
22130 33800	- OUTER Q RANGE REAR LIGHT 667 yards, 231.5° from front light.	30-02-13.843N 093-44-30.366W	Iso W 6s	45		KRW on skeleton tower on mud sills.	Visible all around; higher intensity on rangeline.
	Adams Bayou						
22135 33790	- LIGHT 2	30-02-54.552N 093-43-47.562W	Fl R 4s	17	3	TR-SY on pile.	
22140	DUPONT LIGHT 1	30-03-24.000N 093-44-30.000W	F G	22		On wharf.	Private aid.
22145	DUPONT LIGHT 3	30-03-24.000N 093-44-30.000W	F G	22		On wharf.	Private aid.
22150	DUPONT LIGHT 5	30-03-24.000N 093-44-30.000W	F G	22		On wharf.	Private aid.
	Sabine River						
22155 33785	- LIGHT 20	30-02-54.309N 093-43-27.061W	Fl R 2.5s	17	4	TR-SY on pile.	
22160 33780	- Daybeacon 21	30-03-15.258N 093-43-17.086W				SG-TY on pile.	Ra ref.
22165 33775	- LIGHT 22	30-03-17.811N 093-43-07.540W	Fl R 4s	17	3	TR-TY on pile.	
22170	- Daybeacon 23	30-03-33.322N 093-43-05.631W				SG on pile.	
22175	- LIGHT 24	30-03-39.864N 093-42-57.130W	Fl R 4s	17	4	TR on dolphin.	
22180	- Daybeacon 25	30-03-43.570N 093-43-07.735W				SG on pile.	
22185	- Daybeacon 26	30-04-10.026N 093-42-55.062W				TR on pile.	Ra ref.
22190	- LIGHT 27	30-04-05.955N 093-43-03.213W	Fl G 4s	17	4	SG on pile.	
22191	Conway Bayou Danger Daybeacon A	30-04-05.228N 093-42-54.012W				NW on pile.	Ra ref.

(1) No.	(2) Name and Location	(3) Position	(4) Characteristic	(5) Height	(6) Range	(7) Structure	(8) Remarks
			TEXAS - LOUISIANA - Eighth District				
	SABINE AND NECHES RIVER (Chart 11343)						
	Sabine River						
22191.2	Conway Bayou Danger Daybeacon B	30-03-33.449N 093-42-00.499W				NW on pile.	
22195	- Daybeacon 29	30-04-12.995N 093-43-05.662W				SG on pile.	
22200	- LIGHT 31	30-04-43.808N 093-43-28.168W	Fl G 4s	17	4	SG on pile.	
22203	OLD RIVER OBSTRUCTION LIGHT 2	30-04-44.608N 093-43-31.993W	Q R	17	3	TR on pile.	Ra ref.
22205	- *Obstruction Lighted Buoy 53*	30-05-06.000N 093-43-24.000W	Q G			Green.	Private aid.
22225	NAVY PIER 10 LIGHTS (2)	30-05-50.400N 093-43-15.000W	Fl G 2.5s			On dolphin.	Maintained by U.S. Navy. Private aid.
	Orange County Pier						
22245	- LIGHT 6	30-06-01.000N 093-42-57.000W	Q G	10		On pile.	Private aid.
22260	- LIGHT 3	30-06-13.000N 093-42-51.000W	Q G			On pile.	Private aid.
22265	- LIGHT 2	30-06-18.000N 093-42-50.000W	Q G			On pile.	Private aid.
			TEXAS - Eighth District				
	SABINE AND NECHES RIVERS (Chart 11343)						
	Neches River						
22275	- *Lighted Buoy 2*	29-58-14.501N 093-51-18.114W	Q R		3	Red.	
22290	- LIGHT 6	29-58-33.456N 093-51-26.922W	Fl R 4s	17	4	TR on pile.	
22295	- LIGHT 7	29-58-30.932N 093-51-38.042W	Fl G 4s	17	4	SG on pile.	
22300	- Buoy 9	29-58-37.203N 093-51-47.461W				Green can.	
22305	- OUTER R RANGE FRONT LIGHT	29-58-44.584N 093-51-44.740W	Fl W 2.5s	25		KRW on dolphin.	Visible 2° each side of rangeline.
22307	- LIGHT 10	29-58-44.584N 093-51-44.740W	Fl R 2.5s	14	3	TR on pile.	Ra ref.
22310	- OUTER R RANGE REAR LIGHT 1,300 yards, 100.4° from front light.	29-58-37.577N 093-51-01.130W	Iso W 6s	49		KRW on skeleton tower on piles. On same structure as Sabine-Neches Canal Upper Range M Rear Light.	Visible 2° each side of rangeline.
22315	FINA WHARF LIGHT 1	29-58-00.800N 093-52-00.800W	F G	22		On pile.	Private aid.
22320	FINA WHARF LIGHT 3	29-58-00.800N 093-52-00.800W	F G	22		On pile.	Private aid.
22325	FINA WHARF LIGHT 5	29-58-00.800N 093-52-00.800W	F G	22		On pile.	Private aid.
22330	- LIGHT 14	29-58-58.207N 093-52-47.029W	Fl R 4s	17	4	TR on skeleton tower on mud sills.	
22335	- LIGHT 19	29-59-05.018N 093-54-18.805W	Q G	17	4	SG on dolphin.	
22340	- LIGHT 20	29-59-14.613N 093-54-31.500W	Fl R 4s	17	4	TR on dolphin.	
22345	- LIGHT 22	29-59-26.556N 093-55-33.583W	Fl R 4s	17	4	TR on dolphin.	Ra ref.
22350	- S RANGE FRONT LIGHT	29-59-20.625N 093-55-37.922W	Q G	35		KRW on skeleton tower on mud sills.	For downbound traffic. Visible all around; higher intensity on rangeline.
22355	- S RANGE REAR LIGHT 135 yards, 113° from front light.	29-59-19.042N 093-55-33.997W	Iso G 6s	50		KRW on skeleton tower on mud sills.	Visible 2° each side of rangeline.
22360	TEXAS COMPANY WHARF LIGHTS (3)	29-59-36.000N 093-56-27.000W	Fl G 2.5s	10		On wharf.	Private aid.

(1) No.	(2) Name and Location	(3) Position	(4) Characteristic	(5) Height	(6) Range	(7) Structure	(8) Remarks
			TEXAS - Eighth District				
	SABINE AND NECHES RIVERS (Chart 11343)						
	Neches River						
22365	TEXAS PETROCHEMICAL NECHES RIVER WHARF LIGHTS (4)	29-59-37.000N 093-56-35.000W	Fl G 2.5s	10		On wharf.	Private aid.
22370	- LIGHT 26	29-59-56.691N 093-56-57.983W	Fl R 4s	17	4	TR on dolphin.	
22375	ABSORPTION PLANT WHARF LIGHTS (2)	30-00-06.000N 093-57-24.000W	Fl G 2.5s	15			Private aid.
22380	- LIGHT 26A	30-00-18.559N 093-57-13.778W	Fl R 2.5s	17	4	TR on dolphin.	
22385	- LIGHT 28	30-00-44.504N 093-57-22.113W	Q R	17	4	TR on dolphin.	
22390	- LIGHT 29	30-00-40.882N 093-57-32.573W	Q G	17	3	SG on pile.	
22395	- LIGHT 30	30-00-54.350N 093-57-41.201W	Q R	17	4	TR on pile.	Ra ref.
22400	SMITH BLUFF LIGHT 1	30-00-39.000N 093-58-08.000W	Fl G 2.5s	20		Pile structure.	Private aid.
22405	SMITH BLUFF LIGHT 3	30-00-33.000N 093-58-26.000W	Fl G 2.5s	20		Pile structure.	Private aid.
22420	- LIGHT 34	30-00-35.420N 093-58-52.491W	Fl R 4s	17	4	TR on pile.	
22425	- T RANGE FRONT LIGHT	30-00-27.354N 093-58-41.820W	F G F G	42 40		On skeleton tower on block.	Lighted throughout 24 hours.
22430	- T RANGE REAR LIGHT	30-00-24.432N 093-58-31.806W	F G F G	69 71		On skeleton tower on block.	Lighted throughout 24 hours.
22435	- U RANGE FRONT LIGHT	30-01-17.716N 094-01-41.071W	F G	25		KRW on skeleton tower on piles.	Visible 2° each side of rangeline.
22440	- U RANGE REAR LIGHT 560 yards, 287.9° from front light.	30-01-22.752N 094-01-59.352W	F G	45		KRW on skeleton tower.	Visible 2° each side of rangeline.
22445	- LIGHT 40	30-00-54.120N 094-00-06.700W	Fl R 4s	17	4	TR on pile.	
22446	- LIGHT 40A	30-01-14.131N 094-01-18.651W	Fl R 2.5s	17	3	TR on pile.	
22450	- LIGHT 42	30-01-28.928N 094-01-41.548W	Q R	17	4	TR on pile.	
	Oiltanking Dock Channel						
22452	- Buoy 1	30-01-37.144N 094-01-58.620W				Green can.	Private aid.
22452.01	- Buoy 2	30-01-39.387N 094-01-59.292W				Red nun.	Private aid.
22452.02	- Buoy 3	30-01-36.255N 094-02-01.380W				Green can.	Private aid.
22452.03	- Buoy 4	30-01-37.874N 094-02-02.330W				Red nun.	Private aid.
22452.04	- Buoy 5	30-01-34.815N 094-02-04.623W				Green can.	Private aid.
22452.05	- Buoy 6	30-01-36.434N 094-02-05.573W				Red nun.	Private aid.
22452.06	- Buoy 7	30-01-33.374N 094-02-07.865W				Green can.	Private aid.
22452.07	- Buoy 8	30-01-34.993N 094-02-08.815W				Red nun.	Private aid.
	Neches River						
22455	AMOCO WHARF SOUTH LIGHT	30-01-50.000N 094-02-00.000W	Fl G 2.5s	12		Pole derrick.	Private aid.
22460	AMOCO WHARF NORTH LIGHT	30-02-00.000N 094-02-02.000W	Fl G 2.5s	10		Pole derrick.	Private aid.
22465	- LIGHT 46	30-02-04.977N 094-01-52.508W	Fl R 4s	17	4	TR on pile.	

(1) No.	(2) Name and Location	(3) Position	(4) Characteristic	(5) Height	(6) Range	(7) Structure	(8) Remarks
			TEXAS - Eighth District				
	SABINE AND NECHES RIVERS (Chart 11343)						
	Neches River						
22470	- LIGHT 49	30-02-19.567N 094-01-55.991W	Fl G 4s	17	4	SG on dolphin.	
22472	STANDLOND CUT ENTRANCE LIGHT 2	30-02-25.800N 094-02-13.800W	Fl R 2.5s			TR on pile.	Private aid.
22475	- LIGHT 51	30-02-49.400N 094-01-45.277W	Q G	17	4	SG on dolphin.	
22480	- LIGHT 54	30-02-51.849N 094-01-37.754W	Fl R 4s	17	4	TR on pile.	
22485	- LIGHT 56	30-03-07.692N 094-01-38.426W	Q R	17	4	TR on skeleton tower on mud sills.	
22490	GULF STATES EROSION BARRIER LIGHTS (2)	30-03-22.000N 094-01-45.000W	Q R	13		On erosion barrier.	Private aid.
22495	- LIGHT 58	30-03-37.920N 094-01-58.650W	Q R	17	4	TR on dolphin.	
22500	- LIGHT 60	30-03-46.000N 094-02-12.497W	Q R	17	4	TR on dolphin.	
22503	NECHES INDUSTRIAL MORRING DOLPHIN LIGHTS (2)	30-34-02.000N 094-02-16.000W	Fl G 2.5s	43		On dolphins.	Private aid.
22505	- LIGHT 63	30-03-44.268N 094-02-29.772W	Fl G 4s	17	4	SG on pile.	
22510	POWER PLANT DIVERSION WALL LIGHTS (2)	30-03-56.000N 094-02-50.000W	Fl G 2.5s	4			Private aid.
22515	- LIGHT 66	30-04-08.718N 094-02-56.771W	Fl R 4s	17	4	TR on pile.	Ra ref.
22517	LOWER NECHES VALLEY LIGHT Marks submerged pipeline.	30-04-15.000N 094-03-12.000W	Fl W 4s	17		On dolphin.	Private aid.
22520	- LIGHT 68	30-04-26.612N 094-03-19.137W	Fl R 4s	17	4	TR on skeleton tower on piles.	
22525	MOBIL CHEMICAL DOCK LIGHT 2	30-04-00.000N 094-03-33.000W	Fl G 2.5s	15		On wharf.	Private aid.
22535	MOBIL NO. 5 WHARF LIGHTS (2)	30-04-34.000N 094-04-52.000W	Fl G 2.5s	27		On dolphin.	Private aid.
22540	MOBIL NO. 4 WHARF LIGHTS (2)	30-04-36.000N 094-04-52.000W	Fl G 2.5s	30		On end of dock.	Private aid.
22545	MOBIL NO. 2 WHARF LIGHTS (2)	30-04-36.000N 094-04-16.000W	Fl G 2.5s	30		On end of dock.	Private aid.
22550	PORT OF BEAUMONT RO-RO DOCK LIGHTS (4)	30-04-32.000N 094-05-06.000W	F G	5		On dock ramp.	Private aid.
22551	PORT OF BEAUMONT GENERAL CARGO DOCK LIGHTS (2)	30-04-40.389N 094-04-46.667W	Fl R 2.5s	12		On dock.	Private aid.
	GALVESTON BAY ENTRANCE (Chart 11324)						
	Galveston Bay Entrance Channel						
22552	- *Lighted Buoy 1* 150 feet outside channel limit.	29-15-59.533N 094-34-26.667W	Q G		4	Green.	
22555	- *Lighted Buoy 2* 150 feet outside channel limit.	29-16-07.281N 094-34-18.526W	Q R		4	Red.	
22558	- *Lighted Buoy 1A* 150 feet outside channel limit.	29-16-45.336N 094-35-26.018W	Fl G 4s		4	Green.	
22560	- *Lighted Buoy 2A* 150 feet outside channel limit.	29-16-53.352N 094-35-17.690W	Fl R 6s		4	Red.	
22562	- *Lighted Buoy 1B* 150 feet outside channel limit.	29-17-32.634N 094-36-26.726W	Fl G 6s		4	Green.	
22564	- *Lighted Buoy 2B* 150 feet outside channel limit.	29-17-40.860N 094-36-18.536W	Fl R 4s		3	Red.	
22566	- *Lighted Buoy 1C* 150 feet outside channel limit.	29-18-10.674N 094-37-17.138W	Q G		4	Green.	

(1) No.	(2) Name and Location	(3) Position	(4) Characteristic	(5) Height	(6) Range	(7) Structure	(8) Remarks
			TEXAS - Eighth District				
	GALVESTON BAY ENTRANCE (Chart 11324)						
	Galveston Bay Entrance Channel						
22568	- *Lighted Buoy 2C* 150 feet outside channel limit.	29-18-21.030N 094-37-08.600W	Q R		3	Red.	
22570 1165	*Galveston Bay Entrance Lighted Whistle Buoy GA*	29-09-28.867N 094-25-53.670W	Mo (A) W (NIGHT) Fl W 2.5s (NIGHT)		6 9	Red and white stripes with red spherical topmark.	High intensity flash tube: Fl W 2.5s.
22575 1167.1	*Galveston Bay Entrance Traffic Lane Lighted Buoy A*	29-10-47.784N 094-27-35.533W	Fl Y 2.5s		5	Yellow.	
22580 1167.3	*Galveston Bay Entrance Traffic Lane Lighted Buoy C*	29-12-06.639N 094-29-17.469W	Fl Y 4s		6	Yellow.	
22582 1167.4	**MARINER-GA-144-1 RACON**	29-15-56.543N 094-31-27.364W				On Mariner platform.	BAND: S, X SIGN: MARINER GA-144-1. RACON C (-.-.). Private aid.
22585 1167.5	*Galveston Bay Entrance Traffic Lane Lighted Buoy E*	29-13-25.498N 094-30-59.436W	Fl Y 6s		6	Yellow.	
22592 1167.7	*Galveston Bay Entrance Lighted Buoy GB*	29-14-44.348N 094-32-41.467W	Mo (A) W (NIGHT) Fl W 2.5s (NIGHT)		6 8	Red and white stripes with red shperical topmark.	RACON: G(--.). High intensity flash tube Fl W 2.5s.
22602 1168	**MARINER GA-151-1 RACON**	29-13-31.000N 094-34-42.000W				On Mariner platform.	BAND: S,X SIGN: MARINER GA-151-1. RACON: B (– •••). Private aid.
22605	- A RANGE FRONT LIGHT	29-21-10.950N 094-42-44.305W	Fl W 2.5s (NIGHT) Fl W 2.5s (DAY)	37 40		On skeleton tower.	Visible all around. Day light visible only on rangeline. Night light visible 2° each side of rangeline.
22610	- A RANGE REAR LIGHT	29-22-19.162N 094-44-54.038W	F W F W	122 125		Skeleton tower on block.	Lighted throughout 24 hours.
22620	- *Lighted Buoy 3* 100 feet outside channel limit.	29-19-11.852N 094-39-10.693W	Fl G 4s		4	Green.	
22625	- *Lighted Buoy 4*	29-19-20.662N 094-39-03.563W	Fl R 4s		3	Red.	
22630	- *Lighted Gong Buoy 5*	29-19-46.041N 094-40-15.530W	Fl G 2.5s		4	Green.	
22635	- *Lighted Buoy 6*	29-19-55.341N 094-40-08.985W	Fl R 2.5s		3	Red.	
22640	GALVESTON SOUTH JETTY LIGHT 5A	29-19-38.316N 094-41-16.514W	Iso G 6s	30	6	SG on pile.	HORN: 1 blast ev 10s (2s bl). Continuously from Nov. 1 to May 1. Ra ref.
22645	GALVESTON NORTH JETTY LIGHT 6A	29-20-42.332N 094-40-34.075W	Iso R 6s	30	6	TR on pile.	Ra ref.
22650	- *Lighted Buoy 7*	29-20-20.025N 094-41-20.217W	Q G		4	Green.	
22655	- *Lighted Bell Buoy 8*	29-20-31.845N 094-41-15.409W	Q R		4	Red.	
22660	- B RANGE FRONT LIGHT	29-21-18.423N 094-45-49.779W	Q G	35		KRW on skeleton tower on piles.	Visible all around; higher intensity on rangeline.
22665	- B RANGE REAR LIGHT 1,296 yards, 282.2° from front light.	29-21-27.002N 094-46-33.997W	Iso G 6s	60		KRW on skeleton tower.	
22667	- B RANGE REAR LIGHT PASSING LIGHT	29-21-27.031N 094-46-33.986W	Fl W 4s	17	5	On same structure as Galveston Bay Entrance Channel Range B Rear Light.	
22670	- *Lighted Buoy 7A*	29-20-29.526N 094-42-06.114W	Fl G 2.5s		4	Green.	

(1) No.	(2) Name and Location	(3) Position	(4) Characteristic	(5) Height	(6) Range	(7) Structure	(8) Remarks
	TEXAS - Eighth District						
	GALVESTON BAY ENTRANCE (Chart 11324)						
	Galveston Bay						
22675	Galveston Entrance North Side Dredging Range Rear Daybeacon					Black octagonal daymark on skeleton tower.	Range marks edge of channel for dredging purposes. Maintained by U.S. Army Corps of Engineers. May show fixed amber light when dredging is in progress. Aid maintained by U.S. Army Corps of Engineers.
22680	Galveston Entrance South Side Dredging Range Front Daybeacon					Orange square daymark on skeleton tower.	Maintained by U.S. Army Corps of Engineers. May show fixed amber light when dredging is in progress. Aid maintained by U.S. Army Corps of Engineers.
	Galveston Bay Entrance Channel						
22690	- *Lighted Buoy 9*	29-20-39.419N 094-42-55.667W	Q G		4	Green.	
22695	- *Lighted Bell Buoy 10*	29-20-50.696N 094-42-54.145W	Q R		4	Red.	
22700	- C RANGE FRONT LIGHT	29-20-30.007N 094-46-57.941W	Q G	35		KRW on skeleton tower on piles.	Visible 2° each side of rangeline.
22705	- C RANGE REAR LIGHT 1,670 yards, 266° from front light.	29-20-26.699N 094-47-54.290W	Iso G 6s	70		KRW on skeleton tower on block.	Visible 2° each side of rangeline.
22710	- *Lighted Buoy 11* 100 feet outside channel limit.	29-20-32.349N 094-44-28.701W	Fl G 2.5s		4	Green.	
22715	- *Lighted Bell Buoy 12* 100 feet outside channel limit.	29-20-43.848N 094-44-47.201W	Fl R 2.5s		4	Red.	
	Galveston Bay						
22720	*Galveston Anchorage Lighted Buoy A* Marks Northeast corner of anchorage area.	29-21-06.148N 094-42-52.099W	Fl Y 6s		5	Yellow.	
22725	*Galveston Anchorage Lighted Buoy B* Marks northwest corner of anchorage area.	29-21-15.848N 094-44-27.702W	Fl Y 6s		3	Yellow.	
22730	GALVESTON NORTH JETTY LIGHT WR2 Marks derelict wreck.	29-21-51.015N 094-44-38.933W	Q R	17	2	TR on pile.	
22732	*Galveston Anchorage Lighted Buoy C*	29-20-56.682N 094-46-06.797W	Fl Y 6s		4	Yellow.	
	Galveston Bay Entrance Channel						
22735	- *Lighted Bell Buoy 16*	29-20-39.798N 094-46-07.756W	Q R		4	Red.	
	Galveston Bay						
22740 34390	*Pelican Island Spit Shoal Lighted Buoy P*	29-20-27.248N 094-46-20.704W	Fl (2+1)G 6s		4	Green with red bands.	
	INTRACOASTAL WATERWAY (Texas) - Eighth District						
	GALVESTON BAY ENTRANCE (Chart 11324)						
	Galveston Outer Bar						
22750	North Side Dredging Range Rear Daybeacon 1,335 yards, 282.5º from front daybeacon.					Black square daymark on skeleton tower on piles.	F G light may be displayed during dredging operations. Maintained by U.S. Army Corps Engineers. Aid maintained by U.S. Army Corps of Engineers.

(1) No.	(2) Name and Location	(3) Position	(4) Characteristic	(5) Height	(6) Range	(7) Structure	(8) Remarks
	INTRACOASTAL WATERWAY (Texas) - Eighth District						
	GALVESTON BAY ENTRANCE (Chart 11324)						
	Galveston Outer Bar						
22755	South Side Dredging Range Front Daybeacon	29-21-12.000N 094-45-48.000W				Black diamond daymark on pile structure.	Range marks edge of channel for dredging purposes. F G light may be displayed during dredging operations. Maintained by U.S. Army Corps of Engineers. Aid maintained by U.S. Army Corps of Engineers.
22760	South Side Dredging Range Rear Daybeacon 1,335 yards, 282.5º from front daybeacon.					Black square daymark on skeleton tower on piles.	F G light may be displayed during dredging operations. Maintained by U.S. Army Corps of Engineers. Aid maintained by U.S. Army Corps of Engineers.
	Galveston Inner Bar						
22765	North Side Dredging Range Front Daybeacon	29-20-30.000N 094-47-00.000W				Black diamond daymark on pile structure.	Range marks edge of channel for dredging purpose. F G light may be displayed during dredging operations. Maintained by U.S. Army Corps of Engineers. Aid maintained by U.S. Army Corps of Engineers.
22770	North Side Dredging Range Rear Daybeacon 1,665 yards, 266º09` from front daybeacon.					Black square daymark on skeleton tower.	F G light may be displayed during dredging operations. Maintained by U.S. Army Corps of Engineers. Aid maintained by U.S. Army Corps of Engineers.
22775	South Side Dredging Range Front Daybeacon	29-20-24.000N 094-46-42.000W				Black diamond daymark on pile structure.	Range marks edge of channel for dredging purposes. F G light may be displayed during dredging operations. Maintained by U.S. Army Corps of Engineers. Aid maintained by U.S. Army Corps of Engineers.
22780	South Side Dredging Range Rear Daybeacon 1,665 yards, 266º09` from front daybeacon.					Black square daymark on skeleton tower.	F G light may be displayed during dredging operations. Maintained by U.S. Army Corps of Engineers. Aid maintained by U.S. Army Corps of Engineers.
	TEXAS - Eighth District						
	GALVESTON BAY ENTRANCE (Chart 11324)						
	Galveston Channel						
22785 34395	- *Lighted Gong Buoy 1* 50 feet outside channel limit.	29-20-16.349N 094-46-11.203W	Fl G 4s		4	Green with yellow square.	
22790 34400	- LIGHT 2	29-20-14.811N 094-46-35.752W	Q R	17	3	TR-TY on pile.	Ra ref.
22793	SEAWOLF FISHING PIER LIGHT	29-20-03.000N 094-46-35.000W	Fl Y 4s	16		On pier.	Private aid. Private aid.
22795 34405	- LIGHT 3	29-19-47.349N 094-46-28.703W	Fl G 2.5s	17	4	SG-SY on pile.	Ra ref.
22800 34410	BOLIVAR SOUTH FERRY LAND LIGHTS (4)	29-19-38.700N 094-46-26.000W	Fl G 2.5s (NIGHT) Fl R 2.5s (NIGHT)	20 20		On dolphins.	Private aid.

(1) No.	(2) Name and Location	(3) Position	(4) Characteristic	(5) Height	(6) Range	(7) Structure	(8) Remarks
			TEXAS - Eighth District				
	GALVESTON BAY ENTRANCE (Chart 11324)						
	Galveston Channel						
22805 34415	GRASSO MARINE DOCK LIGHTS (2)	29-19-24.000N 094-46-52.000W	Fl R 2.5s	15		On end of dock.	Private aid.
22810 34420	GALVESTON ISLAND MARINA LIGHT	29-19-03.500N 094-46-40.000W	Q R	6			Private aid.
22812	GALVESTON TERMINAL DOCK LIGHT	29-18-42.600N 094-48-24.900W	Fl (2)R 6s			On dock.	Private aid.
	Houston Ship Channel						
22815 34385	- *Entrance Lighted Bell Buoy 18*	29-21-03.947N 094-47-00.665W	Q R		4	Red with yellow square.	
22820	BOLIVAR FERRY SLIP LIGHT 4	29-21-36.000N 094-46-48.000W	F Y	10		On dolphin.	Private aid.
22825	BOLIVAR NORTH FERRY LAND LIGHTS (6)	29-21-42.000N 094-46-45.700W	Fl G 2.5s (NIGHT) Fl R 2.5s (NIGHT)	20 20		On dolphins.	Private aid.
22830	Bolivar Point Entrance Daybeacon 1	29-21-55.000N 094-46-58.000W				SG on pile.	Private aid.
22835	Bolivar Point Entrance Daybeacon 2	29-21-53.000N 094-46-58.000W				TR on pile.	Private aid.
22840	- ENTRANCE OUTER RANGE FRONT LIGHT	29-20-08.761N 094-46-10.178W	F G	30		KRW on skeleton tower.	For downbound traffic. Visible 2° each side of rangeline.
22845	- ENTRANCE OUTER RANGE REAR LIGHT 1,794 yards, 138.4° from front light.	29-19-30.473N 094-45-31.302W	F G	75		KRW on skeleton tower.	Visible 2° each side of rangeline.
22850	- ENTRANCE INNER RANGE FRONT LIGHT	29-22-39.559N 094-48-43.383W	Q G	25		KRW on skeleton tower on piles.	Visible all around; higher intensity on rangeline.
22855	- ENTRANCE INNER RANGE REAR LIGHT 2,510 yards, 318.3° from front light.	29-23-35.190N 094-49-39.975W	Iso G 6s	60		KRW on skeleton tower on piles.	Visible 2° each side of range line.
22857	- ENTRANCE INNER RANGE REAR LIGHT PASSING LIGHT	29-23-35.190N 094-49-39.975W	Fl W 4s	12	5	On same structure as Galveston Channel Entrance Inner Range Rear Light.	
	Bolivar Roads Alternate Inbound Route						
22858.03	- LIGHT 3	29-22-18.616N 094-47-57.043W	Fl G 6s	17	3	SG on pile.	
22858.09	- LIGHT N	29-22-27.200N 094-48-10.200W	Fl (2+1)R 6s	17	3	JR on pile.	
22860	- RANGE FRONT LIGHT	29-22-53.285N 094-48-46.637W	Q G	25		KGW on piles.	Visible all around; higher intensity on the centerline.
22860.01	- RANGE REAR LIGHT 3740 yards, 301° from front light.	29-23-12.427N 094-49-22.822W	Iso G 6s	55		KGW on skeleton tower on platform.	Visible 2° each side of rangeline.
22860.02	- RANGE REAR PASSING LIGHT	29-23-12.418N 094-49-22.830W	Fl W 4s	12	3	On same structure as Bolivar Roads Alternate Inbound Range Rear Light.	
	Houston Ship Channel						
22865	- *Lighted Buoy 25*	29-22-02.045N 094-48-11.508W	Fl G 4s		4	Green.	
22870	- *Lighted Buoy 26*	29-22-09.672N 094-48-02.712W	Q R		3	Red.	
22875	- *Rock Pile Lighted Buoy 25A*	29-22-11.249N 094-48-16.872W	Fl G 2.5s		4	Green.	

(1) No.	(2) Name and Location	(3) Position	(4) Characteristic	(5) Height	(6) Range	(7) Structure	(8) Remarks
			TEXAS - Eighth District				
	GALVESTON BAY ENTRANCE (Chart 11324)						
	Houston Ship Channel						
22880	LOWER GALVESTON BAY OUTER RANGE FRONT LIGHT	29-20-52.835N 094-47-31.413W	Fl G 2.5s (NIGHT) Fl G 2.5s (NIGHT) Fl W 2.5s (DAY)	39 45 42		On piles.	DAY: Visible 2° each side of range line. NIGHT: Visible all around, higher intensity on range line.
22885	LOWER GALVESTON BAY OUTER RANGE REAR LIGHT 3,632 yards, 156.2° from front light.	29-19-14.126N 094-46-41.808W	Oc G 4s (NIGHT) Oc W 4s (DAY)	135 132		On skeleton tower on piles.	Visible 2° each side of range line.
22886	LOWER GALVESTON BAY OUTER RANGE REAR LIGHT PASSING LIGHT	29-19-14.126N 094-46-41.808W	Fl W 4s	40	5	On same structure as Lower Galveston Bay Outer Range Rear Light.	
22887	- *Lighted Buoy 27*	29-22-41.778N 094-48-32.830W	Fl G 2.5s		4	Green.	Ra ref.
22888	- *Lighted Buoy 28* 265 feet outside channel limit.	29-22-45.951N 094-48-21.796W	Fl R 2.5s		3	Red.	
22890	- *Lighted Buoy 29* 235 feet outside channel limit.	29-23-12.789N 094-48-47.935W	Fl (2)G 6s		4	Green.	Ra ref.
22895	- *Lighted Buoy 30*	29-23-17.051N 094-48-37.352W	Fl (2)R 6s		3	Red.	Ra ref.
22905	- *Lighted Buoy 31* 235 feet outside channel limit.	29-23-44.072N 094-49-03.689W	Fl G 2.5s		4	Green.	
22910	- *Lighted Buoy 32*	29-23-47.970N 094-48-53.300W	Fl R 2.5s		3	Red.	Ra ref.
22917	- *Lighted Buoy 33* 235 feet outside channel limit.	29-24-25.251N 094-49-24.392W	Fl G 4s		4	Green.	
22922	- LIGHT 34	29-24-29.230N 094-49-14.072W	Fl R 4s	17	4	TR on pile.	
22925	- LIGHT 35 235 feet outside channel limit.	29-25-01.353N 094-49-43.641W	Fl G 6s	17	4	SG on pile.	Ra ref.
22926	- LIGHT 35A	29-25-23.935N 094-49-53.988W	Fl G 4s	17	4	SG on pile.	
22927	- WRECK LIGHT WR35B	29-25-22.341N 094-50-00.903W	Q G	17	3	SG on pile.	
	UPPER GALVESTON BAY (Chart 11327)						
	Houston Ship Channel						
22930	- LIGHT 36 235 feet outside channel limit.	29-25-05.490N 094-49-32.320W	Fl R 6s	17	4	TR on pile.	Ra ref.
22935	- LIGHT 37 235 feet outside channel limit.	29-25-37.749N 094-50-00.987W	Fl G 2.5s	17	4	SG on pile.	
22945	- LIGHT 38 235 feet outside channel limit.	29-25-41.719N 094-49-50.556W	Fl R 2.5s	17	3	TR on pile.	
22950	LOWER GALVESTON BAY INNER RANGE FRONT LIGHT	29-30-29.774N 094-52-21.859W	Fl G 2.5s (NIGHT) Fl W 2.5s (DAY)	39 42		On piles.	DAY: Visible 2° each side of range line. NIGHT: Visible all around, higher intensity on range line.
22955	LOWER GALVESTON BAY INNER RANGE REAR LIGHT	29-31-24.116N 094-52-49.267W	Iso G 6s (NIGHT) Iso W 6s (DAY)	119 116		On skeleton tower on piles.	Visible 2° each side of range line.

(1) No.	(2) Name and Location	(3) Position	(4) Characteristic	(5) Height	(6) Range	(7) Structure	(8) Remarks
			TEXAS - Eighth District				
	UPPER GALVESTON BAY (Chart 11327)						
	Houston Ship Channel						
22957	LOWER GALVESTON BAY INNER RANGE REAR LIGHT PASSING LIGHT	29-31-24.116N 094-52-49.267W	Fl W 4s	40	6	On same structure as Lower Galveston Bay Inner Range Rear Light.	
22960	- LIGHT 39 235 feet outside channel limit.	29-26-13.968N 094-50-19.118W	Fl (2)G 6s	17	4	SG on pile.	Ra ref.
22965	- LIGHT 40 235 feet outside channel limit.	29-26-17.948N 094-50-08.796W	Fl (2)R 6s	17	4	TR on pile.	Ra ref.
22970	- LIGHT 41 235 feet outside channel limit.	29-26-50.196N 094-50-37.363W	Fl G 2.5s	17	4	SG on pile.	
22975	- LIGHT 42 235 feet outside channel limit.	29-26-54.176N 094-50-27.039W	Fl R 2.5s	17	3	TR on pile.	Ra ref.
22980	- LIGHT 43	29-27-26.423N 094-50-55.611W	Fl G 4s	17	4	SG on pile.	Ra ref.
22985	- LIGHT 44 235 feet outside channel limit.	29-27-30.403N 094-50-45.286W	Fl R 4s	17	4	TR on pile.	Ra ref.
22990	- LIGHT 45 235 feet outside channel limit.	29-28-02.649N 094-51-13.864W	Fl G 6s	17	4	SG on pile.	
22995	- LIGHT 46 235 feet outside channel limit.	29-28-06.629N 094-51-03.536W	Fl R 6s	17	4	TR on pile.	
23000	- LIGHT 47 235 feet outside channel limit.	29-28-38.875N 094-51-32.118W	Fl G 2.5s	17	4	SG on pile.	Ra ref.
23005	- LIGHT 48 235 feet outside channel limit.	29-28-42.854N 094-51-21.790W	Fl R 2.5s	17	4	TR on pile.	
23010	- LIGHT 49 235 feet outside channel limit.	29-29-15.100N 094-51-50.379W	Fl (2)G 6s	17	4	SG on pile.	
23015	- LIGHT 50 235 feet outside channel limit.	29-29-19.079N 094-51-40.051W	Fl (2)R 6s	17	4	TR on pile.	Ra ref.
	Trinity River Channel						
23016.01	- LIGHT 1	29-31-48.058N 094-48-56.763W	Fl G 2.5s	17	3	SG on pile.	Ra ref.
23016.02	- Daybeacon 2	29-31-59.853N 094-48-35.704W				TR on pile.	Ra ref.
23016.03	- Daybeacon 3	29-32-13.125N 094-48-21.273W				SG on pile.	Ra ref.
23016.04	- Daybeacon 4	29-32-18.579N 094-48-09.403W				TR on pile.	Ra ref.
23016.05	- Daybeacon 5	29-32-37.045N 094-47-46.816W				SG on pile.	Ra ref.
23016.06	- LIGHT 7	29-32-49.963N 094-47-26.053W	Fl G 4s	17	4	SG on pile.	Ra ref.
23016.07	- Daybeacon 9	29-32-49.003N 094-46-46.431W				SG on pile.	Ra ref.
23016.08	- LIGHT 10	29-32-45.239N 094-46-20.476W	Fl R 2.5s	17	3	TR on pile.	Ra ref.
	Houston Ship Channel						
23020	- LIGHT 51	29-29-33.411N 094-51-59.586W	Q G	17	4	SG on pile.	Ra ref.
23025	- LIGHT 52	29-29-38.297N 094-51-49.771W	Q R	17	4	TR on pile.	Ra ref.

(1) No.	(2) Name and Location	(3) Position	(4) Characteristic	(5) Height	(6) Range	(7) Structure	(8) Remarks
			TEXAS - Eighth District				
	UPPER GALVESTON BAY (Chart 11327)						
	Houston Ship Channel						
23033	- LIGHT 53	29-30-13.665N 094-52-30.536W	Fl G 2.5s	17	3	SG on pile.	
23038	- LIGHT 54	29-30-19.234N 094-52-21.177W	Fl R 2.5s	17	4	TR on pile.	Ra ref.
23039	Redfish Island Shoal South Daybeacon	29-30-19.314N 094-53-08.999W				NR on pile.	Ra ref.
23039.1	REDFISH ISLAND SHOAL LIGHT	29-31-25.619N 094-53-38.860W	Fl W 6s	17	5	NG on pile.	
23039.2	Redfish Island Shoal North Daybeacon	29-31-02.853N 094-53-55.918W				NG on pile.	
23040	UPPER GALVESTON BAY OUTER RANGE FRONT LIGHT	29-28-55.719N 094-51-23.985W	Q G	35		KRW on skeleton tower on piles.	Visible 2° each side of rangeline.
23045	UPPER GALVESTON BAY OUTER RANGE REAR LIGHT 1,492 yards, 146° from front light.	29-28-18.789N 094-50-55.616W	Iso G 6s	65		KRW on skeleton tower on piles.	Visible 2° each side of rangeline.
23050	UPPER GALVESTON BAY INNER RANGE FRONT LIGHT	29-37-08.557N 094-57-42.338W	Q W	25		KRW on piles.	Visible only on rangeline.
23055	UPPER GALVESTON BAY INNER RANGE REAR LIGHT 1,600 yards, 326° from front light.	29-37-47.439N 094-58-12.735W	Iso W 6s	65		KRW on skeleton tower on piles.	Visible only on rangeline.
23060	- LIGHT 55	29-30-46.615N 094-52-55.758W	Fl G 4s	17	4	SG on pile.	Ra ref.
23073	- LIGHT 56	29-30-52.058N 094-52-46.420W	Fl R 4s	17	4	TR on pile.	Ra ref.
23090	- LIGHT 57	29-31-19.438N 094-53-21.086W	Fl G 2.5s	17	4	SG on pile.	
23095	- LIGHT 58	29-31-24.864N 094-53-11.573W	Fl R 2.5s	17	4	TR on pile.	Ra ref.
23120	- LIGHT 59 500 feet from the channel centerline.	29-31-52.338N 094-53-46.310W	Fl (2)G 6s	17	4	SG on pile.	Ra ref.
23125	- LIGHT 60	29-31-57.730N 094-53-36.830W	Fl (2)R 6s	17	4	TR on pile.	Ra ref.
23130	- LIGHT 61	29-32-23.172N 094-54-10.122W	Fl G 2.5s	17	4	SG on pile.	
23135	- LIGHT 62	29-32-28.717N 094-54-00.588W	Fl R 2.5s	17	4	TR on pile.	Ra ref.
	South Boater Cut						
23136	- LIGHT 1 50 feet outside channel limit.	29-32-35.123N 094-53-12.168W	Fl G 4s	17	4	SG on pile.	Ra ref.
23136.3	- Daybeacon 3 50 feet outside channel limit.	29-32-31.998N 094-53-37.014W				SG on pile.	
23136.4	- Daybeacon 4 50 feet outside channel limit.	29-32-36.029N 094-53-37.621W				TR on pile.	
23136.5	- Daybeacon 5 50 feet outside channel limit.	29-32-24.209N 094-54-39.338W				SG on pile.	
23136.6	- Daybeacon 6 50 feet outside channel limit.	29-32-28.228N 094-54-39.947W				TR on pile.	
23136.8	- LIGHT 8	29-32-25.086N 094-55-04.797W	Fl R 4s	17	3	TR on pile.	
	Houston Ship Channel						
23145	- LIGHT 63	29-32-58.029N 094-54-36.846W	Fl G 4s	17	4	SG on pile.	
23150	- LIGHT 64	29-33-03.445N 094-54-27.361W	Fl R 4s	17	4	TR on pile.	Ra ref.

(1) No.	(2) Name and Location	(3) Position	(4) Characteristic	(5) Height	(6) Range	(7) Structure	(8) Remarks
			TEXAS - Eighth District				
	UPPER GALVESTON BAY (Chart 11327)						
	Houston Ship Channel						
23155	- LIGHT 65	29-33-30.925N 094-55-02.101W	Fl G 6s	17	4	SG on pile.	
23160	- LIGHT 66	29-33-36.264N 094-54-52.553W	Fl R 6s	17	4	TR on pile.	Ra ref.
23165	- LIGHT 67	29-34-03.762N 094-55-27.378W	Fl G 2.5s	17	4	SG on pile.	Ra ref.
23170	- LIGHT 68 500 feet from the channel centerline.	29-34-09.129N 094-55-17.841W	Fl R 2.5s	17	3	TR on pile.	Ra ref.
23175	- LIGHT 69 500 feet from the channel centerline.	29-34-36.520N 094-55-52.572W	Fl (2)G 6s	17	4	SG on pile.	Ra ref.
23180	- LIGHT 70	29-34-41.837N 094-55-43.024W	Fl (2)R 6s	17	4	TR on pile.	Ra ref.
23183	- NORTH BOATER CUT LIGHT 1 50 feet outside channel limit.	29-35-30.765N 094-55-05.693W	Fl G 4s	17	3	SG on pile.	Ra ref.
23183.3	- North Boater Cut Daybeacon 3 50 feet outside channel limit.	29-35-14.239N 094-55-33.851W				SG on pile.	Ra ref.
23183.4	- North Boater Cut Daybeacon 4 50 feet outside channel limit.	29-35-15.850N 094-55-34.992W				TR on pile.	Ra ref.
23183.5	- North Boater Cut Daybeacon 5 50 feet outside channel limit.	29-34-44.217N 094-56-24.644W				SG on pile.	Ra ref.
23183.6	- North Boater Cut Daybeacon 6 50 feet outside channel limit.	29-34-45.556N 094-56-26.534W				TR on pile.	Ra ref.
23183.8	- NORTH BOATER CUT LIGHT 8 50 feet outside channel limit.	29-34-31.610N 094-56-50.207W	Fl R 4s	17	3	TR on pile.	Ra ref.
23185	- LIGHT 71	29-35-09.351N 094-56-17.874W	Fl G 2.5s	17	4	SG on pile.	Ra ref.
23190	- LIGHT 72	29-35-14.708N 094-56-08.370W	Fl R 2.5s	17	4	TR on pile.	Ra ref.
23195	- LIGHT 73 500 feet from the channel centerline.	29-35-42.341N 094-56-43.260W	Fl G 4s	17	4	SG on pile.	Ra ref.
23200	- LIGHT 74 500 feet from the channel centerline.	29-35-47.708N 094-56-33.750W	Fl R 4s	17	3	TR on pile.	Ra ref.
23205	- LIGHT 75	29-36-26.600N 094-57-17.200W	Q G	17	4	SG on pile.	Ra ref.
23210	- LIGHT 76	29-36-30.696N 094-57-06.907W	Q R	17	4	TR on pile.	Ra ref.
23215	MORGANS POINT APPROACH OUTER RANGE FRONT LIGHT	29-35-46.926N 094-56-56.285W	Fl G 2.5s (NIGHT) Fl W 2.5s (DAY)	40 38		KRW on skeleton tower on piles.	Visible 2° each side of rangeline.
23220	MORGANS POINT APPROACH OUTER RANGE REAR LIGHT	29-34-40.331N 094-56-31.144W	Iso W 6s (NIGHT) Iso G 6s (NIGHT)	108 110			Visible 2° each side of rangeline.
23221	MORGANS POINT APPROACH CHANNEL OUTER RANGE REAR PASSING LIGHT	29-34-40.331N 094-56-31.144W	Fl W 4s	38	6	On same structure as Morgans Point Approach Outer Range Rear Light.	

(1) No.	(2) Name and Location	(3) Position	(4) Characteristic	(5) Height	(6) Range	(7) Structure	(8) Remarks
			TEXAS - Eighth District				
	UPPER GALVESTON BAY (Chart 11327)						
	Houston Ship Channel						
	Five Mile Cut						
23222	- Buoy 2	29-36-33.018N 094-57-05.549W				Red nun.	
23223	- Buoy 4	29-36-35.501N 094-56-32.595W				Red nun.	
23224	- Buoy 6	29-36-36.689N 094-56-04.412W				Red nun.	
23225	- Daybeacon 7	29-36-42.047N 094-55-18.043W				SG on pile.	
	Bayport Ship Channel						
23230	- OUTER RANGE FRONT LIGHT	29-36-51.745N 094-57-07.396W	Q G	25		KRW on skeleton tower on piles.	Visible 2° each side of rangeline.
23233	- RANGE FRONT PASSING LIGHT	29-36-51.745N 094-57-07.396W	Fl W 4s	14	3		
23235	- OUTER RANGE REAR LIGHT 1,400 yards, 88.9° from front light.	29-36-52.545N 094-56-19.818W	Iso G 6s	60		KRW on skeleton tower on piles.	Visible 2° each side of rangeline.
23237	- OUTER RANGE REAR LIGHT PASSING LIGHT	29-36-52.545N 094-56-19.818W	Fl W 4s	14	5	On same structure as Bayport Ship Channel Outer Range Rear Light.	
23240	- Buoy 1	29-36-35.155N 094-57-20.763W				Green can.	
23245	- JUNCTION LIGHT B 500 feet from the channel centerline.	29-37-09.589N 094-57-33.428W	Fl (2+1)G 6s	17	4	JG on pile.	Ra ref.
23250	- LIGHT 2	29-36-59.227N 094-57-38.517W	Fl R 2.5s	17	4	TR on pile.	
23255	- INNER RANGE FRONT LIGHT	29-36-47.276N 095-01-30.164W	Iso G 2s	25		KRW on pile.	
23260	- INNER RANGE REAR LIGHT	29-36-46.544N 095-02-11.216W	Oc G 4s	71		KRW on skeleton tower.	Visible only on the channel line.
23265	- LIGHT 3	29-36-45.938N 094-57-32.762W	Fl G 2.5s	17	4	SG on pile.	Ra ref.
23270	- LIGHT 4	29-36-54.147N 094-57-49.959W	Fl R 2.5s	17	4	TR on pile.	Ra ref.
23275	- LIGHT 5	29-36-48.347N 094-57-49.888W	Fl G 4s	17	4	SG on pile.	
23280	- LIGHT 6	29-36-53.000N 094-58-41.047W	Fl R 4s	17	4	TR on pile.	
23285	- LIGHT 7	29-36-47.491N 094-58-40.800W	Fl G 6s	17	4	SG on pile.	Ra ref.
23290	- LIGHT 8	29-36-52.095N 094-59-32.022W	Fl R 2.5s	17	4	TR on pile	
23295	- LIGHT 9	29-36-46.394N 094-59-18.876W	Fl G 2.5s	17	4	SG on pile.	
23297	- LIGHT 11	29-36-44.636N 095-00-59.319W	Fl G 4s	17	4	SG on pile.	Ra ref.
	Houston Ship Channel						
23300	- Buoy 76A	29-36-51.037N 094-57-14.592W				Red nun.	
23305	- LIGHT 78 500 feet from channel centerline.	29-37-12.523N 094-57-22.688W	Fl R 4s	17	4	TR on pile.	Ra ref.
23310	- LIGHT 81 500 feet from the channel centerline.	29-37-54.400N 094-57-50.400W	Fl G 2.5s	17	4	SG on pile.	
23315	- LIGHT 82	29-37-57.300N 094-57-39.600W	Fl R 2.5s	17	4	TR on pile.	Ra ref.
23320	- LIGHT 83	29-38-29.968N 094-58-03.880W	Fl G 4s	17	4	SG on pile.	
23325	- LIGHT 84	29-38-33.000N 094-57-53.100W	Fl R 4s	17	4	TR on pile.	

(1) No.	(2) Name and Location	(3) Position	(4) Characteristic	(5) Height	(6) Range	(7) Structure	(8) Remarks
			TEXAS - Eighth District				
	UPPER GALVESTON BAY (Chart 11327)						
	Houston Ship Channel						
23330	- LIGHT 85	29-39-10.499N 094-58-19.199W	Fl G 6s	17	4	SG on pile.	Ra ref.
23335	- LIGHT 86	29-39-13.407N 094-58-08.439W	Fl R 6s	17	4	TR on dolphin.	Ra ref.
	HOUSTON SHIP CHANNEL (Chart 11328)						
	Houston Ship Channel						
23340	- LIGHT 87 500 feet from the channel centerline.	29-39-45.200N 094-58-32.300W	Fl G 2.5s	17	4	SG on pile.	Ra ref.
23343	- LIGHT 88	29-39-48.309N 094-58-21.507W	Fl R 2.5s	17	4	TR on pile.	
23345	- LIGHT 89	29-40-21.200N 094-58-44.600W	Fl (2)G 6s	17	5	SG on pile.	Ra ref.
23347	- LIGHT 89A 125 feet outside channel limit.	29-40-37.230N 094-58-50.689W	Fl G 4s	17	4	SG on pile.	
23350	- LIGHT 90	29-40-23.916N 094-58-35.015W	Fl (2)R 6s	17	4	TR on pile.	Ra ref.
23352	- LIGHT 90A	29-40-39.695N 094-58-41.011W	Fl R 4s	17	4	TR on pile.	
23355	MORGANS POINT APPROACH INNER RANGE FRONT LIGHT	29-41-22.501N 094-59-03.126W	Fl G 2.5s (NIGHT) Fl W 2.5s (DAY)	21 24		KRW on skeleton tower on piles.	Visible all around; higher intensity on the rangeline.
23360	MORGANS POINT APPROACH INNER RANGE REAR LIGHT	29-41-50.120N 094-59-36.290W	Iso W 6s (NIGHT) Iso G 6s (NIGHT)	93 96		KRW on skeleton tower.	Visible only on the rangeline.
23375	- LIGHT 91	29-40-58.722N 094-58-59.725W	Fl G 2.5s	17	3	SG on dolphin.	Ra ref.
23377	- LIGHT 92	29-41-01.303N 094-58-49.226W	Fl R 2.5s	17	4	TR on pile.	
23380	BARBOURS CUT CROSSING RANGE FRONT LIGHT	29-40-42.360N 094-58-40.456W	Q R	25		KRW on skeleton tower on concrete block.	For downbound traffic. Visible 2° each side of rangeline.
23385	BARBOURS CUT CROSSING RANGE REAR LIGHT 223 yards, 146.8° from front light.	29-40-36.838N 094-58-39.298W	Iso R 6s	50		KRW on skeleton tower.	Visible 2° each side of rangeline.
	Cedar Bayou Channel						
23390	- Buoy 2	29-41-02.707N 094-58-47.453W				Red nun.	Ra ref.
23395	- Buoy 4	29-41-08.179N 094-58-38.028W				Red nun.	
23400	- Daybeacon 6	29-41-13.420N 094-58-26.543W				TR on pile.	Ra ref.
23405	- Buoy 8	29-41-16.632N 094-58-18.587W				Red nun.	
23410	- Daybeacon 10	29-41-18.582N 094-58-07.116W				TR on pile.	Ra ref.
23415	- Buoy 12	29-41-19.762N 094-57-56.564W				Red nun.	
23420	- LIGHT 14 50 feet outside channel limit.	29-41-18.954N 094-57-55.182W	Fl R 4s	17	4	TR on pile.	Ra ref.
23425	- Daybeacon 16	29-41-12.353N 094-57-41.141W				TR on pile.	Ra ref.
23430	- Daybeacon 18	29-41-05.187N 094-57-24.988W				TR on pile.	Ra ref.
23435	- Daybeacon 20	29-40-53.898N 094-57-00.770W				TR on pile.	Ra ref.

(1) No.	(2) Name and Location	(3) Position	(4) Characteristic	(5) Height	(6) Range	(7) Structure	(8) Remarks
			TEXAS - Eighth District				
	HOUSTON SHIP CHANNEL (Chart 11328)						
	Houston Ship Channel						
	Cedar Bayou Channel						
23440	- Daybeacon 22	29-40-45.253N 094-56-41.860W				TR on pile.	Ra ref.
23445	- LIGHT 23	29-40-41.165N 094-56-27.119W	Fl G 4s	17	4	SG on pile.	
23450	- Daybeacon 24	29-40-37.507N 094-56-27.727W				TR on pile.	Ra ref.
23455	- Daybeacon 25	29-40-31.648N 094-56-16.631W				SG on pile.	
23460	- Daybeacon 26	29-40-29.719N 094-56-18.550W				TR on pile.	Ra ref.
23465	- Daybeacon 27	29-40-23.711N 094-56-08.127W				SG on pile.	Ra ref.
23470	- Daybeacon 28	29-40-22.436N 094-56-10.081W				TR on pile.	Ra ref.
23475	- Daybeacon 29	29-40-21.045N 094-56-02.164W				SG on pile.	Ra ref.
23480	- LIGHT 30	29-40-18.987N 094-55-54.580W	Fl R 4s	17	3	TR on pile.	Ra ref.
23485	- LIGHT 31	29-40-21.579N 094-55-54.248W	Fl G 4s	17	4	SG on pile.	Ra ref.
23490	- Daybeacon 33	29-40-27.445N 094-55-48.154W				SG on pile.	Ra ref.
23495	- Daybeacon 35	29-40-39.062N 094-55-45.335W				SG on pile.	Ra ref.
23500	- LIGHT 37	29-40-53.401N 094-55-37.292W	Fl G 6s	17	4	SG on pile.	
23505	- Daybeacon 38	29-40-59.669N 094-55-20.099W				TR on pile.	Ra ref.
23510	- Daybeacon 39	29-41-01.483N 094-55-22.250W				SG on pile.	
23515	- Daybeacon 40	29-41-08.416N 094-55-11.631W				TR on pile.	Ra ref.
23520	- Daybeacon 42	29-41-21.286N 094-55-11.112W				TR on pile.	Ra ref.
	Houston Ship Channel						
23525	BARBOURS CUT JUNCTION LIGHT BC	29-41-12.297N 094-59-10.000W	Fl (2+1)G 6s	17	4	JG pn pile.	Ra ref.
23530	- LIGHT 93 125 feet outside channel limit.	29-41-17.711N 094-59-12.011W	Fl G 4s	17	4	SG on pile.	
23535	UPPER MORGANS POINT INBOUND RANGE FRONT LIGHT	29-42-04.783N 095-00-02.395W	Q G	20		KRW on dolphin.	Visible only on the rengeline.
23536	UPPER MORGANS POINT INBOUND RANGE FRONT PASSING LIGHT	29-42-04.800N 095-00-02.400W	Fl W 4s	15	3	On same structure as Upper Morgans Point Inbound Range Front Light.	
23540	UPPER MORGANS POINT INBOUND RANGE REAR LIGHT	29-42-09.496N 095-00-08.260W	Iso G 6s	35		KRW on skeleton tower on piles.	Visible on rangeline only.
23545	UPPER MORGANS POINT OUTBOUND RANGE FRONT LIGHT	29-41-00.236N 094-58-45.112W	Q R	20		KRW on skeleton tower on piles.	Visible all around, higher intensity on rangeline. Ra ref.
23550	UPPER MORGANS POINT OUTBOUND RANGE REAR LIGHT	29-40-57.130N 094-58-41.249W	Iso R 6s	37		KRW on skeleton tower on pile platform.	Visbile on rangeline only.
23556	- LIGHT 94 150 feet outside the channel limit.	29-41-22.885N 094-59-05.582W	Fl R 4s	17	4	TR on pile.	Ra ref.

(1) No.	(2) Name and Location	(3) Position	(4) Characteristic	(5) Height	(6) Range	(7) Structure	(8) Remarks
			TEXAS - Eighth District				
	HOUSTON SHIP CHANNEL (Chart 11328)						
	Houston Ship Channel						
23560	- LIGHT 95 100 feet outside the channel	29-41-33.914N 094-59-31.111W	Fl G 6s	17	4	SG on pile.	
23562	- LIGHT 96 120 feet outside the channel	29-41-38.817N 094-59-25.456W	Fl R 6s	17	4	TR on pile.	Ra ref.
23565	- LIGHT 97 120 feet outside the channel	29-41-48.382N 094-59-51.958W	Fl G 2.5s	17	4	SG on pile.	
23567	- LIGHT 98 150 feet outside the channel	29-41-55.083N 094-59-45.561W	Fl R 2.5s	17	4	TR on pile.	
23575	- LIGHT 99 100 feet outside the channel	29-41-53.432N 095-00-02.074W	Fl G 4s	17	4	SG on pile.	Ra ref.
23577	- LIGHT 100 150 feet outside the channel	29-42-01.321N 094-59-58.360W	Fl R 4s	17	4	TR on pile.	
	Baytown Marina Channel						
23580	- Daybeacon 1	29-42-07.200N 094-59-59.500W				SG on pile.	Private aid.
23585	- Daybeacon 2	29-42-06.900N 094-59-58.000W				TR on pile.	Private aid.
23590	- Daybeacon 3	29-42-24.000N 094-59-53.207W				SG on pile.	Private aid.
23595	- Daybeacon 4	29-42-09.200N 094-59-58.100W				TR on pile.	Private aid.
23600	- Daybeacon 5	29-42-11.800N 094-59-59.000W				SG on pile.	Private aid.
23605	- Daybeacon 6	29-42-14.200N 094-59-57.600W				TR on pile.	Private aid.
23610	- Daybeacon 7	29-42-16.700N 094-59-58.000W				SG on pile.	Private aid.
23615	- Daybeacon 8	29-42-19.000N 094-59-57.000W				TR on pile.	Private aid.
23620	- Daybeacon 9	29-42-21.600N 094-59-57.800W				SG on pile.	Private aid.
23625	- Daybeacon 10	29-42-23.900N 094-59-56.500W				TR on pile.	Private aid.
23635	- Daybeacon 12	29-42-25.800N 094-59-56.200W				TR on pile.	Private aid.
23640	- Daybeacon 13	29-42-26.600N 094-59-57.300W				SG on pile.	Private aid.
	Baytown Goose Creek Channel						
23645	- Daybeacon 1	29-42-25.700N 094-59-54.000W				SG on pile.	Private aid.
23650	- Daybeacon 2	29-42-24.500N 094-59-52.100W				TR on pile.	Private aid.
23655	- Daybeacon 3	29-42-24.300N 094-59-49.800W				SG on pile.	Private aid.
23660	- Daybeacon 4	29-42-24.200N 094-59-47.800W				TR on pile.	Private aid.
23665	- Daybeacon 5	29-42-22.900N 094-59-45.200W				SG on pile.	Private aid.
23670	- Daybeacon 6	29-42-21.700N 094-59-43.000W				TR on pile.	Private aid.
23675	- Daybeacon 7	29-42-21.500N 094-59-40.500W				SG on pile.	Private aid.
23680	- Daybeacon 8	29-42-20.400N 094-59-38.400W				TR on pile.	Private aid.
23685	- Daybeacon 9	29-42-21.300N 094-59-36.300W				SG on pile.	Private aid.
23690	- Daybeacon 10	29-42-20.600N 094-59-36.100W				TR on pile.	Private aid.
23695	- Daybeacon 11	29-42-21.700N 094-59-33.100W				SG on pile.	Private aid.
23700	- Daybeacon 12	29-42-21.300N 094-59-32.700W				TR on pile.	Private aid.
23705	- Daybeacon 13	29-42-24.300N 094-59-31.200W				SG on pile.	Private aid.

(1) No.	(2) Name and Location	(3) Position	(4) Characteristic	(5) Height	(6) Range	(7) Structure	(8) Remarks
			TEXAS - Eighth District				
	HOUSTON SHIP CHANNEL (Chart 11328)						
	Houston Ship Channel						
	Baytown Goose Creek Channel						
23710	- Daybeacon 14	29-42-27.000N 094-59-29.300W				TR on pile.	Private aid.
23715	- Daybeacon 15	29-42-27.000N 094-59-29.300W				SG on pile.	Private aid.
23720	- Daybeacon 16	29-42-26.900N 094-59-28.700W				TR on pile.	Private aid.
23725	- Daybeacon 17	29-42-29.700N 094-59-29.200W				SG on pile.	Private aid.
23730	- Daybeacon 18	29-42-29.600N 094-59-28.700W				TR on pile.	Private aid.
23735	- Daybeacon 19	29-42-31.000N 094-59-34.000W				SG on pile.	Private aid.
23740	- Daybeacon 20	29-42-31.400N 094-59-27.800W				TR on pile.	Private aid.
23745	- Daybeacon 21	29-42-33.900N 094-59-27.900W				SG on pile.	Private aid.
23750	- Daybeacon 22	29-42-35.600N 094-59-26.400W				TR on pile.	Private aid.
23755	- Daybeacon 23	29-42-37.800N 094-59-26.600W				SG on pile.	Private aid.
23760	- Daybeacon 24	29-42-39.700N 094-59-25.000W				TR on pile.	Private aid.
23765	- Daybeacon 25	29-42-41.500N 094-59-25.300W				SG on pile.	Private aid.
23770	- Daybeacon 26	29-42-43.500N 094-59-24.500W				TR on pile.	Private aid.
23775	- Daybeacon 27	29-42-45.800N 094-59-25.300W				SG on pile.	Private aid.
23780	- Daybeacon 28	29-42-27.700N 094-59-24.500W				TR on pile.	Private aid.
23785	- Daybeacon 29	29-42-49.700N 094-59-24.800W				SG on pile.	Private aid.
23790	- Daybeacon 30	29-42-49.600N 094-59-24.800W				TR on pile.	Private aid.
	Baytown Marina Channel						
23795	- Daybeacon 14	29-42-29.800N 094-59-55.700W				TR on pile.	Private aid.
23800	- Daybeacon 15	29-42-29.900N 094-59-59.600W				SG on pile.	Private aid.
23805	- Daybeacon 16	29-42-33.600N 094-59-54.400W				TR on pile.	Private aid.
23810	- Daybeacon 17	29-42-33.600N 094-59-56.500W				SG on pile.	Private aid.
23815	- Daybeacon 18	29-42-33.400N 094-59-55.300W				TR on pile.	Private aid.
23820	- Daybeacon 19	29-42-35.500N 094-59-56.200W				SG on pile.	Private aid.
	Houston Ship Channel						
23825	LOWER RED LIGHT BEND INBOUND RANGE FRONT LIGHT	29-42-07.595N 095-01-01.115W	Q G	19		KRW on skeleton tower on piles.	Visible all around, higher intensity on rangeline.
23830	LOWER RED LIGHT BEND INBOUND RANGE REAR LIGHT 70 yards, 276.8° from front light.	29-42-07.843N 095-01-03.506W	Iso G 6s	29		KRW on skeleton tower on piles.	Visible each side of rangeline.
23835	LOWER RED LIGHT BEND OUTBOUND RANGE FRONT LIGHT	29-41-58.489N 094-59-50.586W	Q R	19		KRW on skeleton tower on piles.	Visible all around, higher intensity on rangeline.
23840	LOWER RED LIGHT BEND OUTBOUND RANGE REAR LIGHT 174 yards, 096.8° from front light.	29-41-57.879N 094-59-44.703W	Iso R 6s	29		KRW on skeleton tower on piles.	Visible all around, higher intensity on rangeline.

(1) No.	(2) Name and Location	(3) Position	(4) Characteristic	(5) Height	(6) Range	(7) Structure	(8) Remarks
	TEXAS - Eighth District						
	HOUSTON SHIP CHANNEL (Chart 11328)						
	Houston Ship Channel						
23842	- LIGHT 101 120 feet outside channel limit.	29-41-58.589N 095-00-23.948W	Fl G 6s	17	4	SG on pile.	
23846	- LIGHT 102 200 feet outside the channel limit.	29-42-07.604N 095-00-21.258W	Fl R 6s	17	4	TR on pile.	
23851	- LIGHT 101A 120 feet outside the channel limit.	29-42-01.451N 095-00-45.833W	Fl G 4s	17	4	SG on pile.	
23852	- LIGHT 102A 120 feet outside channel limit.	29-42-11.490N 095-00-46.286W	Fl R 4s	17	4	TR on pile.	
	HOUSTON SHIP CHANNEL (Chart 11329)						
	Houston Ship Channel						
23855	- LIGHT 103	29-42-15.069N 095-01-09.702W	Fl G 2.5s	17	4	SG on pile.	
	San Jacinto Bay Barge Channel						
23865	- Daybeacon 1	29-42-14.040N 095-01-12.980W				SG on pile.	Private aid.
23870	- Daybeacon 3	29-42-10.550N 095-01-18.420W				SG on pile.	Private aid.
23875	- Daybeacon 4	29-42-12.190N 095-01-29.210W				TR on pile.	Private aid.
23880	- Daybeacon 5	29-42-10.230N 095-01-30.780W				SG on pile.	Private aid.
23885	- Daybeacon 6	29-42-14.650N 095-01-38.510W				TR on pile.	Private aid.
23890	- Daybeacon 8	29-42-17.110N 095-01-47.820W				TR on pile.	Private aid.
23895	- Daybeacon 10	29-42-19.570N 095-01-57.130W				TR on pile.	Private aid.
23900	- Daybeacon 12	29-42-22.030N 095-02-06.440W				TR on pile.	Private aid.
23905	- Daybeacon 14	29-42-24.490N 095-02-15.740W				TR on pile.	Private aid.
23910	- Daybeacon 15	29-42-23.170N 095-02-20.940W				SG on pile.	Private aid.
23915	- Daybeacon 16	29-42-26.940N 095-02-25.050W				TR on pile.	Private aid.
23920	- Daybeacon 18	29-42-29.400N 095-02-34.360W				TR on pile.	Private aid.
23925	- Daybeacon 20	29-42-31.860N 095-02-43.670W				TR on pile.	Private aid.
23930	- Daybeacon 22	29-42-34.320N 095-02-52.980W				TR on pile.	Private aid.
23935	- Daybeacon 23	29-42-34.310N 095-03-03.150W				SG on pile.	Private aid.
23940	- Daybeacon 24	29-42-36.770N 095-03-02.280W				TR on pile.	Private aid.
23945	- Daybeacon 25	29-42-37.590N 095-03-10.580W				SG on pile.	Private aid.
23950	- Daybeacon 26	29-42-39.650N 095-03-08.820W				TR on pile.	Private aid.
23955	- Daybeacon 27	29-42-42.890N 095-03-16.310W				SG on pile.	Private aid.
23960	- Daybeacon 28	29-42-44.310N 095-03-13.850W				TR on pile.	Private aid.
	Houston Ship Channel						
23985	- LIGHT 104	29-42-22.245N 095-01-02.429W	Fl R 2.5s	17	4	TR on pile.	
23987	- LIGHT 105	29-42-29.628N 095-01-17.136W	Fl G 4s	17	4	SG on pile.	Ra ref.
23990	- LIGHT 106	29-42-31.233N 095-01-07.518W	Fl R 4s	17	3	TR on pile.	

(1) No.	(2) Name and Location	(3) Position	(4) Characteristic	(5) Height	(6) Range	(7) Structure	(8) Remarks
			TEXAS - Eighth District				
	HOUSTON SHIP CHANNEL (Chart 11329)						
	Houston Ship Channel						
23995	- LIGHT 107	29-42-52.407N 095-01-19.351W	Fl G 6s	17	5	SG on pile.	Ra ref.
24000	- LIGHT 108	29-42-52.368N 095-01-10.386W	Fl R 6s	17	4	TR on pile.	
24005	UPPER RED LIGHT BEND INBOUND RANGE FRONT LIGHT	29-43-30.456N 095-01-13.060W	Q R	68		KRW on skeleton tower on piles.	For upbound traffic. Visible 2° each side of rangeline.
24010	UPPER RED LIGHT BEND INBOUND RANGE REAR LIGHT 1022 yards, 000.5° from front light.	29-44-01.560N 095-01-12.873W	Oc R 4s	145		KRW on skeleton tower on concrete block.	Visible 2° each side of rangeline Lighted throughout 24 hours.
24015	UPPER RED LIGHT BEND OUTBOUND RANGE FRONT LIGHT	29-42-18.883N 095-01-16.052W	Q R	17		KRW on skeleton tower on piles.	Visible all around; higher intensity on rangeline.
24020	UPPER RED LIGHT BEND OUTBOUND RANGE REAR LIGHT	29-42-12.370N 095-01-16.004W	Iso R 6s	27		KRW on skeleton tower on piles.	Visible all around; higher intesity on rangeline.
24025	- LIGHT 109	29-43-15.342N 095-01-19.710W	Fl G 4s	17	5	SG on pile.	Ra ref.
24026	- LIGHT 110	29-43-12.394N 095-01-09.018W	Fl R 4s	17	4	TR on pile.	
24027	Exxon Black Duck Bay Obstruction Buoy	29-43-16.122N 095-00-50.856W				NW with orange band, orange diamond, worded DANGER.	Private aid.
24029	- LIGHT 109A	29-43-25.410N 095-01-23.593W	Fl G 6s	17	4	SG on pile.	
24030	- Buoy 110A	29-43-45.620N 095-01-29.274W				Red nun.	
24035	- LIGHT 111	29-43-39.378N 095-01-37.966W	Fl G 2.5s	17	4	SG on pile.	Ra ref.
24045	EXXON DOCK 2 LIGHT	29-43-37.000N 095-01-17.500W	Fl R 2.5s	20		On pilings.	Private aid.
24050	EXXON DOCK 5 LIGHT	29-43-39.400N 095-01-23.000W	Fl R 2.5s	22		On pilings.	Private aid.
24055	BAYTOWN BEND RANGE FRONT LIGHT	29-43-53.631N 095-01-45.027W	Q R	17		KRW on skeleton tower on piles.	Visible all around, higher intensity on rangeline.
24060	BAYTOWN BEND RANGE REAR LIGHT	29-43-58.147N 095-01-49.518W	Iso R 6s	25		KRW on skeleton tower on piles.	Visible all around; higher intensity on rangeline.
	Baytown Bend Tower Obstruction						
24066	- LIGHT A	29-43-39.700N 095-01-41.400W	Q W			On base of lattice tower.	Private aid.
24070	- LIGHT B	29-43-41.200N 095-01-43.700W	Q W	12		On base of tower.	Private aid.
24072	- LIGHT C	29-43-52.200N 095-01-34.800W	Q W			On base of lattice tower.	Private aid.
24074	- LIGHT D	29-43-51.000N 095-01-29.300W	Q W			On base of lattice tower.	Private aid.
	Houston Ship Channel						
24075	LOWER PEGGY'S LAKE INBOUND RANGE FRONT LIGHT	29-43-56.940N 095-03-08.359W	Q R	25		KRW on skeleton tower on piles.	Visible 2° each side of rangeline.
24080	LOWER PEGGY'S LAKE INBOUND RANGE REAR LIGHT 216 yards, 276.9° from front light.	29-43-57.706N 095-03-15.655W	Iso R 6s	40		KRW on skeleton tower on block. On same structure as Lower Crossover Outbound Range Rear Light.	Visible 2° each side of rangeline.
24085	LOWER PEGGY'S LAKE OUTBOUND RANGE FRONT LIGHT	29-43-46.446N 095-01-29.118W	Q R	45		KRW on skeleton tower on piles.	For downbound traffic. Visible all around; higher intensity on rangeline.

(1) No.	(2) Name and Location	(3) Position	(4) Characteristic	(5) Height	(6) Range	(7) Structure	(8) Remarks
			TEXAS - Eighth District				
	HOUSTON SHIP CHANNEL (Chart 11329)						
	Houston Ship Channel						
24090	LOWER PEGGY'S LAKE OUTBOUND RANGE REAR LIGHT 596 yards, 095.5° from front light.	29-43-44.854N 095-01-09.485W	Oc R 4s	99		KRW on skeleton tower on concrete block.	Visible all around, higher intensity on rangeline. Lighted throughout 24 hours.
24096.05	- *Lighted Buoy 112*	29-43-49.174N 095-01-36.234W	Fl R 4s		3	Red.	
24100.04	- LIGHT 111A	29-43-43.852N 095-01-53.164W	Fl G 2.5s	17	4	SG on pile.	
24100.05	- LIGHT 112A	29-43-53.082N 095-01-55.308W	Fl R 2.5s	17	4	TR on pile.	
24102	- LIGHT 113	29-43-46.441N 095-02-16.286W	Fl G 4s	17	4	SG on pile.	
24105.05	- LIGHT 114	29-43-55.688N 095-02-15.700W	Fl R 4s	17	4	TR on pile.	
24106	- LIGHT 114A	29-43-55.600N 095-02-27.406W	Fl R 6s	17	4	TR on pile.	
24107	- LIGHT 113B	29-43-48.859N 095-02-38.022W	Fl G 4s	17	4	SG on pile.	
24107.1	- LIGHT 113C 152 feet outside channel limit.	29-43-51.000N 095-02-49.600W	Fl G 6s	17	4	SG on pile.	
24108	- LIGHT 114B	29-43-56.716N 095-02-37.678W	Fl R 4s	17	4	TR on pile.	
24130	- LIGHT 115 118 feet outside channel limit.	29-43-55.800N 095-02-59.800W	Fl G 2.5s	17	4	SG on pile.	
24140	- LIGHT 116	29-44-02.400N 095-02-55.500W	Fl R 2.5s	17	4	TR on pile.	Ra ref.
24147	UPPER PEGGY'S LAKE INBOUND RANGE FRONT LIGHT	29-44-24.901N 095-03-41.366W	Q R	25		KRW on skeleton tower on pile.	Visible all around; higher intensity on rangeline.
24150	UPPER PEGGY'S LAKE INBOUND RANGE REAR LIGHT	29-44-28.093N 095-03-47.012W	Iso R 6s	35		KRW on skeleton tower on piles.	Visible 4° each side of rangeline.
24155	UPPER PEGGY'S LAKE OUTBOUND RANGE FRONT LIGHT	29-43-47.423N 095-02-38.842W	Q R	25		KRW on skeleton tower on piles.	Visible all around; higher intensity on rangeline.
24157	EXXON GOAT ISLAND DOCK LIGHT	29-44-02.300N 095-02-42.100W	Fl R 2.5s			On. pile.	Private aid.
24160	UPPER PEGGY'S LAKE OUTBOUND RANGE REAR LIGHT	29-43-43.798N 095-02-32.432W	Iso R 6s	35		KRW on skeleton tower on pile.	Visible 2° each side of rangeline.
24164	- LIGHT 117 125 feet outside channel limit.	29-44-09.400N 095-03-24.000W	Q G	17	4	SG on pile.	
24170	- LIGHT 118	29-44-15.500N 095-03-18.700W	Q R	17	4	TR on pile.	Ra ref.
24172	- LIGHT 117A	29-44-15.800N 095-03-32.400W	Fl G 4s	17	4	SG on pile.	
24173	- LIGHT 119 131 feet outside channel limit.	29-44-24.000N 095-03-38.500W	Fl G 2.5s	17	4	SG on pile.	
24195	- LIGHT 120	29-44-27.700N 095-03-30.600W	Fl R 2.5s	17	4	TR on pile.	Ra ref.
24199	- LIGHT 121 198 feet outside channel limit.	29-44-41.400N 095-03-48.900W	Fl G 4s	17	4	SG on pile.	
24201	- LIGHT 121A 135 feet outside channel limit.	29-45-08.200N 095-04-02.200W	Fl G 2.5s	17	4	SG on pile.	
24205	- LIGHT 122	29-44-45.300N 095-03-39.300W	Fl R 4s	17	4	TR on pile.	Ra ref.
24206	- LIGHT 122A	29-45-11.700N 095-03-53.400W	Fl R 2.5s	17	4	TR on pile.	

(1) No.	(2) Name and Location	(3) Position	(4) Characteristic	(5) Height	(6) Range	(7) Structure	(8) Remarks
			TEXAS - Eighth District				
	HOUSTON SHIP CHANNEL (Chart 11329)						
	Houston Ship Channel						
24210	CROSSOVER INBOUND RANGE FRONT LIGHT	29-45-35.974N 095-04-10.224W	Q G	30		KRW on skeleton tower on piles.	Visible only on the rangeline.
24210.01	CROSSOVER INBOUND RANGE FRONT PASSING LIGHT	29-45-35.974N 095-04-10.224W	Q R	10	3	KRW on skeleton tower on piles. On same structure as Lynchburg Outbound Range Front Light.	
24215	CROSSOVER INBOUND RANGE REAR LIGHT 552 yards, 335.4° from front light.	29-45-50.867N 095-04-18.048W	Iso G 6s	50		KRW on skeleton tower on piles.	Visible only on the rangeline.
24222	CROSSOVER OUTBOUND RANGE FRONT LIGHT	29-44-07.313N 095-03-25.908W	Q R	30		KRW on skeleton tower on piles.	Visible 4° each side of rangeline.
24225	CROSSOVER OUTBOUND RANGE REAR LIGHT	29-43-50.232N 095-03-16.940W	Iso R 6s	50		KRW on skeleton tower on piles. On same structure as Peggy`s Lake Inbound Range Rear Light.	Visible 2° each side of rangeline.
24229	- LIGHT 123 108 feet outside channel limit.	29-45-17.100N 095-04-06.700W	Fl G 6s	17	4	SG on pile.	
24236	- LIGHT 124 122 feet outside channel limit.	29-45-21.100N 095-03-58.300W	Fl R 6s	17	4	TR on pile.	
24257	- LIGHT 124A	29-45-28.800N 095-04-04.300W	Fl R 2.5s	17	4	TR on pile.	
24260	- LIGHT 125	29-45-27.888N 095-04-16.920W	Fl G 4s	17	4	SG on pile.	Ra ref.
24269	- LIGHT 125A	29-45-33.732N 095-04-27.190W	Fl G 2.5s	17	4	SG on pile.	
24270	- LIGHT 126 167 feet outside channel limit.	29-45-34.400N 095-04-10.500W	Q R	17	4	TR on pile.	Ra ref.
24272	- LIGHT 126A	29-45-41.299N 095-04-22.293W	Fl R 2.5s	17	4	TR on pile.	
24275	LYNCHBURG INBOUND RANGE FRONT LIGHT	29-45-57.213N 095-04-56.565W	Q R	17		KRW on skeleton tower on piles.	Visible all around; higher intensity on rangeline.
24280	LYNCHBURG INBOUND RANGE REAR LIGHT	29-46-01.266N 095-05-03.599W	Iso R 6s	37		KRW on skeleton tower on piles.	Visible 4° each side of rangeline.
24285	LYNCHBURG OUTBOUND RANGE FRONT LIGHT	29-45-19.620N 095-03-55.410W	Q G	25		KRW on skeleton tower on piles.	Visible 4° each side of rangeline.
24290	LYNCHBURG OUTBOUND RANGE REAR LIGHT	29-45-16.667N 095-03-50.317W	Iso G 6s	35		KRW on skeleton tower on piles.	Visible 4° each side of rangeline.
24295	CIWA PIPELINE LIGHT A	29-45-38.000N 095-04-37.000W	Fl G 2.5s	6		On dolphin.	Private aid.
24300	CIWA PIPELINE LIGHT B	29-45-39.000N 095-04-38.000W	Fl G 2.5s	11		On 40 foot diameter steel dolphin.	Private aid.
24305	SAN JACINTO JUNCTION LIGHT SJ	29-45-57.440N 095-04-53.616W	Fl (2+1)R 6s	17	4	JR on pile.	Ra ref.
	San Jacinto River *Positions of buoys frequently shifted with changing conditions.*						
24310	- Buoy 2	29-46-21.090N 095-04-36.606W				Red nun.	
24315	- Buoy 4	29-46-30.369N 095-04-34.374W				Red nun.	
24325	- Buoy 6	29-46-43.619N 095-04-30.423W				Red nun.	
24332	- Buoy 8	29-46-58.520N 095-04-18.788W				Red nun.	

(1) No.	(2) Name and Location	(3) Position	(4) Characteristic	(5) Height	(6) Range	(7) Structure	(8) Remarks
			TEXAS - Eighth District				
	HOUSTON SHIP CHANNEL (Chart 11329)						
	Houston Ship Channel						
	San Jacinto River						
	Positions of buoys frequently shifted with changing conditions.						
24340	- Buoy 10	29-47-05.072N 095-04-10.202W				Red nun.	
24345	- Buoy 11	29-47-39.216N 095-03-30.822W				Green can.	
24355	- Buoy 13	29-47-51.000N 095-03-27.000W				Green can.	
24360	- Buoy 14	29-48-02.136N 095-03-31.998W				Red nun.	
24365	- *Lighted Buoy 15*	29-48-07.200N 095-03-52.200W	Fl G 2.5s		4	Green.	
24370	- Buoy 16	29-48-14.356N 095-04-04.319W				Red nun.	
24375	- *Lighted Buoy 17*	29-48-10.200N 095-04-19.800W	Fl G 4s		4	Green.	
24377	- Buoy 18	29-48-12.740N 095-04-20.564W				Red nun.	
24380	- Buoy 19	29-48-03.692N 095-04-33.997W				Green can.	
24382	- Buoy 20	29-48-08.400N 095-04-34.200W				Red nun.	
24384	- Buoy 20A	29-47-59.400N 095-04-52.800W				Red nun.	
24385	- Buoy 21	29-47-59.440N 095-04-41.727W				Green can.	
24387	- Buoy 22	29-47-55.200N 095-05-09.000W				Red nun.	
24390	- Buoy 23	29-47-55.736N 095-04-55.485W				Green can.	
24392	- Buoy 24	29-48-12.000N 095-05-21.600W				Red nun.	
24395	- Buoy 25	29-48-03.000N 095-05-26.400W				Green can.	
24397	- Buoy 26	29-48-30.600N 095-05-23.400W				Red nun.	
24400	- Buoy 27	29-48-10.800N 095-05-27.000W				Green can.	
24402	- Buoy 29	29-48-38.813N 095-05-28.205W				Green can.	
24404	- Buoy 31	29-48-45.481N 095-05-29.902W				Green can.	
24404.1	- Buoy 32	29-48-46.419N 095-05-28.231W				Red nun.	
	Houston Ship Channel						
24405	- LIGHT 127	29-45-42.947N 095-05-08.187W	Fl G 4s	17	4	SG on pile.	
24410	- LIGHT 128 170 feet outside channel limit.	29-45-53.752N 095-05-05.678W	Fl R 2.5s	17	4	TR on pile.	Ra ref.
24415	OLD RIVER TRANSMISSION TOWER LIGHT A	29-45-56.400N 095-05-15.500W	Fl R 2.5s			On transmission tower.	Private aid.
24420	OLD RIVER TRANSMISSION TOWER LIGHT B	29-45-50.500N 095-05-24.900W	Fl G 2.5s			On transmission tower.	Private aid.
24425	- LIGHT 129 50 feet outside 12 foot curve.	29-45-39.268N 095-05-14.168W	Q G	17	4	SG on pile.	
24430	- LIGHT 130	29-45-37.415N 095-05-30.328W	Fl R 2.5s	17	4	TR on pile.	Ra ref.
24435	- LIGHT 131	29-45-33.737N 095-05-20.914W	Fl G 2.5s	17	4	SG on pile.	
24442	- LIGHT 131A 115 feet outside channel limit.	29-45-17.018N 095-05-27.757W	Fl G 2.5s	17	4	SG on pile.	

(1) No.	(2) Name and Location	(3) Position	(4) Characteristic	(5) Height	(6) Range	(7) Structure	(8) Remarks
			TEXAS - Eighth District				
	HOUSTON SHIP CHANNEL (Chart 11329)						
	Houston Ship Channel						
24445	- LIGHT 132 150 feet outside channel limit.	29-45-13.624N 095-05-45.796W	Fl R 4s	17	4	TR on pile.	Ra ref.
24450	- LIGHT 133 260 feet outside channel limit.	29-45-06.066N 095-05-36.094W	Fl G 2.5s	17	3	SG on pile.	Ra ref.
24455	HOUSTON FUEL OIL TERMINAL UPPER DOLPHIN LIGHT	29-45-02.000N 095-05-54.000W	Fl R 2.5s	21		On dolphin.	Private aid.
24460	HOUSTON FUEL OIL TERMINAL DOCK LIGHT	29-44-58.000N 095-05-59.000W	Fl R 2.5s	21		On dock.	Private aid.
24465	HOUSTON FUEL OIL TERMINAL LOWER DOLPHIN LIGHT	29-44-57.000N 095-06-03.000W	Fl R 2.5s	21		On dolphin.	Private aid.
24470	- LIGHT 136	29-44-48.722N 095-06-12.299W	Fl R 2.5s	17	4	TR on pile.	
24472	*R & H Inc. Outfall Lighted Buoy*	29-44-27.781N 095-06-24.720W	Fl W 4s			White with orange bands.	Private aid.
24475	- LIGHT 139 150 feet outside channel limit.	29-44-16.819N 095-06-54.752W	Fl G 4s	17	4	SG on pile.	
24485	- LIGHT 144	29-44-12.430N 095-08-29.993W	Fl R 2.5s	17	4	TR on pile.	
24490	- LIGHT 145 150 feet outside channel limit.	29-44-04.831N 095-08-29.030W	Fl G 4s	17	4	SG on pile.	
24495	- LIGHT 146 150 feet outside channel limit.	29-44-18.904N 095-09-15.804W	Fl R 4s	17	4	TR on pile.	
24497	- LIGHT 149 175 feet outside channel limit.	29-44-25.059N 095-09-34.301W	Fl G 2.5s	17	3	SG on pile.	
24500	- LIGHT 150 125 feet outside channel limit.	29-44-34.128N 095-09-33.932W	Fl R 2.5s	17	4	TR on pile.	
24502	- LIGHT 151 355 feet outside channel limit.	29-44-38.735N 095-09-57.055W	Fl G 4s	17	4	SG on pile.	
24505	- LIGHT 152 150 feet outside channel limit.	29-44-49.868N 095-10-02.803W	Fl R 2.5s	17	4	TR on pile.	
24510	- LIGHT 160	29-44-09.821N 095-12-21.761W	Fl R 2.5s	17	3	TR on pile.	
24517	- LIGHT 162 150 feet outside channel limit.	29-43-43.832N 095-12-36.961W	Fl R 4s	17	4	TR on pile.	
24525	SIMS BAYOU DOCK LIGHTS (2)	29-43-02.100N 095-14-36.800W	Fl G 2.5s	13		On steel pile dolphin.	Private aid.
24526	VALERO REFINING FIRE PUMP DOCK LIGHTS (2)	29-43-32.800N 095-15-24.400W	Fl G 2.5s	17		On dock.	Private aid.
24527	VALERO REFINING CO. DOCK LIGHTS (2).	29-43-15.120N 095-14-59.020W	Fl G 2.5s	15		On dolphins.	Private aid.
24530	Fidelity Island Daybeacon 2	29-43-39.836N 095-15-27.310W				TR on pile.	
	GALVESTON BAY (Chart 11326)						
	Trinity Bay						
	Double Bayou Channel						
24545	- LIGHT 2 25 feet outside channel limit.	29-37-41.153N 094-45-56.343W	Fl R 4s	17	4	TR on pile.	Ra ref.
24550	- Daybeacon 4	29-37-55.815N 094-45-10.709W				TR on pile.	
24555	- LIGHT 6	29-38-03.377N 094-44-48.361W	Fl R 4s	17	3	TR on pile.	Ra ref.
24560	- Daybeacon 8	29-38-17.593N 094-44-03.780W				TR on pile.	Ra ref.

(1) No.	(2) Name and Location	(3) Position	(4) Characteristic	(5) Height	(6) Range	(7) Structure	(8) Remarks
			TEXAS - Eighth District				
	GALVESTON BAY (Chart 11326)						
	Trinity Bay						
	Double Bayou Channel						
24565	- LIGHT 10	29-38-28.988N 094-43-27.660W	Fl R 2.5s	17	3	TR on pile.	Ra ref.
24570	- Daybeacon 11 25 feet outside channel limit.	29-38-37.414N 094-43-07.522W				SG on pile.	Ra ref.
24575	- Daybeacon 12	29-38-36.814N 094-43-02.806W				TR on pile.	Ra ref.
24580	- Daybeacon 13 25 feet outside channel limit.	29-38-42.990N 094-42-50.023W				SG on pile.	Ra ref.
24582	- Buoy 13 A	29-38-53.102N 094-42-17.098W				Green can.	
24585	- Daybeacon 14	29-38-41.483N 094-42-49.387W				TR on pile.	Ra ref.
24586	- Daybeacon 14A	29-38-46.692N 094-42-34.914W				TR on pile.	Ra ref.
24590	- Daybeacon 15	29-38-54.388N 094-42-14.829W				SG on pile.	
24595	- LIGHT 16 20 feet outside channel limit.	29-38-52.796N 094-42-14.009W	Q R	17	3	TR on pile.	Ra ref.
	Anahuac Channel						
24600	- LIGHT 1	29-41-58.301N 094-44-09.132W	Fl G 6s	17	4	SG on pile.	
24605	- Daybeacon 2 50 feet outside channel limit.	29-42-21.680N 094-43-49.745W				TR on pile.	
24610	- LIGHT 3 50 feet outside channel limit.	29-42-42.797N 094-43-37.031W	Fl G 2.5s	17	4	SG on pile.	
24615	- Daybeacon 4 50 feet outside channel limit.	29-43-10.806N 094-43-12.709W				TR on pile.	
24620	- LIGHT 5	29-43-32.049N 094-43-01.488W	Fl G 4s	17	3	SG on pile.	
24625	- Daybeacon 7	29-43-55.405N 094-42-43.308W				SG on pile.	
24630	- LIGHT 9	29-44-21.420N 094-42-25.620W	Fl G 4s	17	3	SG on pile.	
24635	- Daybeacon 11	29-44-51.203N 094-42-04.907W				SG on pile.	
24640	- Daybeacon 13	29-45-11.902N 094-41-49.307W				SG on pile.	
24645	- LIGHT 15	29-45-18.802N 094-41-42.706W	Fl G 2.5s	20	3	SG on pile.	
24650	- Daybeacon 16	29-45-54.801N 094-41-11.206W				TR on pile.	
24655	- LIGHT 18	29-46-21.886N 094-41-18.501W	Fl R 4s	17	3	TR on pile.	
	Trinity River						
24656	*City Of Liberty Weir Lighted Buoy 2*	30-02-21.900N 094-49-27.000W	Q R			Red.	Marks rock weir. Private aid.
24656.01	*City Of Liberty Weir Lighted Buoy 4*	30-02-27.000N 094-49-27.800W	Q R			Red.	Marks rock weir. Private aid.
24656.02	*City Of Liberty Weir Lighted Buoy 6*	30-02-31.000N 094-49-28.900W	Q R			Red.	Marks rock weir. Private aid.
24656.03	*City Of Liberty Weir Lighted Buoy 8*	30-02-32.600N 094-49-31.400W	Q R			Red.	Marks rock weir. Private aid.

(1) No.	(2) Name and Location	(3) Position	(4) Characteristic	(5) Height	(6) Range	(7) Structure	(8) Remarks
			TEXAS - Eighth District				
	GALVESTON BAY (Chart 11326)						
	Trinity Bay						
24660	- STATE TRACT 18-19A LIGHT 2	29-44-06.000N 094-45-34.000W	Q W	12		TR on dolphin.	Private aid.
24665	- STATE TRACT 22-23A LIGHT 2	29-44-13.000N 094-44-45.000W	Q W	12		TR on dolphin.	Private aid.
24670	Fisher Shoal Daybeacon 1	29-39-30.815N 094-50-06.720W				SG on pile.	
	Red Bayou Channel						
24675	- Daybeacon 2	29-45-27.300N 094-47-25.500W				TR on pile.	Private aid.
24680	- Daybeacon 4	29-45-35.500N 094-47-32.000W				TR on pile.	Private aid.
24685	- Daybeacon 6	29-45-43.600N 094-47-38.500W				TR on pile.	Private aid.
24690	- Daybeacon 8	29-45-51.700N 094-47-45.000W				TR on pile.	Private aid.
24695	- Daybeacon 10	29-45-59.700N 094-47-51.500W				TR on pile.	Private aid.
	GALVESTON AND TEXAS CITY HARBORS (Chart 11324)						
	Texas City Channel *Buoys are located 60 to 150 feet outside channel limit.*						
24700	TEXAS CITY CUT A OUTER RANGE FRONT LIGHT	29-20-11.051N 094-45-19.150W	Q G	25		KRW on skeleton tower on piles.	For downbound traffic. Visible 2° each side of rangeline.
24705	TEXAS CITY CUT A OUTER RANGE REAR LIGHT 1,085 yards, 116.6° from front light.	29-19-56.636N 094-44-46.035W	Iso G 6s	65		KRW on skeleton tower on piles.	
24710	- *Lighted Buoy 1*	29-20-53.904N 094-47-13.069W	Fl G 4s		4	Green.	
24715	TEXAS CITY CUT A INNER RANGE FRONT LIGHT	29-22-24.657N 094-50-27.193W	Q G	25		KRW on skeleton tower on piles.	For upbound traffic. Visible 2° each side of rangeline.
24717	TEXAS CITY CUT A INNER RANGE FRONT LIGHT PASSING LIGHT	29-22-19.119N 094-50-14.697W	Fl R 4s	17	4	On same structure as Texas City Channel Cut A Inner Range Front Light.	
24720	TEXAS CITY CUT A INNER RANGE REAR LIGHT 1,165 yards, 296.6° from front light.	29-22-34.877N 094-50-50.196W	Iso G 6s	60		KRW on skeleton tower on piles.	Visible 2° each side of rangeline.
24725	- *Lighted Buoy 2*	29-21-18.484N 094-47-44.366W	Fl R 6s		4	Red.	
24730	- *Lighted Buoy 3*	29-21-11.966N 094-47-49.261W	Fl G 6s		4	Green.	
24735	- LIGHT 5	29-21-21.069N 094-48-17.879W	Fl G 2.5s	17	4	SG on pile.	
24745	- LIGHT 7	29-21-42.800N 094-49-00.000W	Fl G 4s	17	4	SG on pile.	
24747	TEXAS CITY DIKE BOAT RAMP LIGHT	29-22-02.000N 094-48-54.000W	Fl R 2.5s	8		On breakwater.	Private aid.
24750	- LIGHT 9	29-22-04.581N 094-49-50.395W	Q G	17	4	SG on pile.	
24753	- LIGHT 10	29-22-10.693N 094-49-47.354W	Fl R 2.5s	17	3	TR on pile.	Ra ref.
24755	TEXAS CITY CUT B OUTER RANGE FRONT LIGHT	29-22-00.027N 094-49-15.703W	Q R	30		KRW on piles.	Visible 2° each side of rangeline.
24757	TEXAS CITY CUT B OUTER RANGE FRONT PASSING LIGHT	29-22-01.897N 094-49-23.488W	Fl R 4s	17	3	On same structure as Texas City Channel Cut B Outer Range Front Light.	
24760	TEXAS CITY CUT B OUTER RANGE REAR LIGHT	29-21-54.923N 094-48-54.080W	Oc R 4s	65		KRW on skeleton tower on piles.	Visible 2° each side of rangeline.

(1) No.	(2) Name and Location	(3) Position	(4) Characteristic	(5) Height	(6) Range	(7) Structure	(8) Remarks
			TEXAS - Eighth District				
	GALVESTON AND TEXAS CITY HARBORS (Chart 11324)						
	Texas City Channel						
	Buoys are located 60 to 150 feet outside channel limit.						
24765	TEXAS CITY CUT B INNER RANGE FRONT LIGHT	29-22-54.577N 094-53-04.289W	Fl R 2.5s	25		KRW on skeleton tower on piles.	Visible 2° each side of rangeline.
24770	TEXAS CITY CUT B INNER REAR LIGHT 483 yards, 285.2° from front light.	29-22-57.947N 094-53-18.374W	Iso R 6s	56		KRW on skeleton tower on piles.	Visible 2° each side of rangeline.
24775	- LIGHT 12	29-22-28.221N 094-50-55.097W	Fl R 6s	17	4	TR on pile.	
24780	- LIGHT 11	29-22-21.561N 094-50-58.720W	Fl G 2.5s	17	4	SG on pile.	
24785	- LIGHT 14	29-22-40.902N 094-51-51.473W	Fl R 4s	17	3	TR on pile.	
24790	- LIGHT 15	29-22-34.659N 094-51-54.695W	Fl G 4s	17	4	SG on pile.	
24795	TEXAS CITY CUT C RANGE FRONT LIGHT	29-23-02.590N 094-52-42.055W	Iso G 2s	17		KRW on piles.	Visible all around; higher intensity on rangeline.
24800	TEXAS CITY CUT C RANGE REAR LIGHT 335 yards, 049.8° from front light.	29-23-09.163N 094-52-33.183W	Iso G 6s	35		KRW on piles.	Visible all around; higher intensity on rangeline.
24805	- LIGHT 17	29-22-45.616N 094-52-41.541W	Q G	17	4	SG on pile.	
24807	- LIGHT 18	29-22-54.126N 094-52-47.805W	Fl R 2.5s	17	3	TR on pile.	
24810	- LIGHT 19	29-22-45.073N 094-52-55.592W	Fl G 2.5s	17	4	SG on pile.	
24812	- LIGHT 21	29-22-38.479N 094-53-06.209W	Q G	17	4	SG on pile.	
24820	TEXAS CITY CANAL TURNING CELL LIGHT	29-21-51.000N 094-53-24.000W	Fl R 2.5s	13		On dolphin.	Private aid.
24825	- RANGE FRONT LIGHT	29-21-46.100N 094-53-21.373W	Q G	20		KRW on skeleton tower on piles.	Visible all around; higher intensity on rangeline.
24830	- RANGE REAR LIGHT 300 yards, 090° from front light.	29-21-46.080N 094-53-16.020W	Iso G 6s	30		KRW on skeleton tower on piles.	Visible all around; higher intensity on rangeline.
	Texas City Connection Channel						
24835	- Buoy 1	29-21-12.001N 094-48-51.428W				Green can.	
24840	- Buoy 2	29-21-17.356N 094-48-46.688W				Red nun.	
24845	- Buoy 3	29-21-21.022N 094-48-50.525W				Green can.	
24850	- Buoy 4	29-21-25.962N 094-48-46.297W				Red nun.	
24855	- Buoy 5	29-21-24.168N 094-48-49.321W				Green can.	
24860	- Buoy 6	29-21-35.848N 094-48-47.680W				Red nun.	
24865	- Buoy 7	29-21-30.996N 094-48-50.984W				Green can.	
	UPPER GALVESTON BAY (Chart 11327)						
	Dickinson Bayou Channel						
24895	- Daybeacon 1	29-28-03.907N 094-51-32.065W				SG on pile.	Ra ref.
24900	- Daybeacon 2	29-28-00.833N 094-52-45.721W				TR on pile.	Ra ref.
24905	- Buoy 3	29-27-40.516N 094-53-51.112W				Green can.	
24910	- LIGHT 4	29-27-44.907N 094-53-59.293W	Fl R 4s	17	4	TR on pile.	Ra ref.

(1) No.	(2) Name and Location	(3) Position	(4) Characteristic	(5) Height	(6) Range	(7) Structure	(8) Remarks
			TEXAS - Eighth District				
	UPPER GALVESTON BAY (Chart 11327)						
	Dickinson Bayou Channel						
24915	- Daybeacon 5	29-27-37.239N 094-54-08.087W				SG on pile.	
24920	- Buoy 7	29-27-34.124N 094-54-20.098W				Green can.	
24925	- Daybeacon 8	29-27-35.529N 094-54-32.683W				TR on pile.	
24930	- Buoy 9	29-27-28.770N 094-54-44.080W				Green can.	
24935	- Buoy 11	29-27-25.754N 094-54-57.403W				Green can.	
24940	- Buoy 13	29-27-24.161N 094-55-04.363W				Green can.	
24945	- LIGHT 14 60 feet outside channel limit.	29-27-25.222N 094-55-16.232W	Fl R 4s	17	4	TR on pile.	Ra ref.
24950	- Buoy 15	29-27-22.096N 094-55-17.010W				Green can.	
24955	- Daybeacon 17	29-27-29.643N 094-55-38.767W				SG on pile.	Ra ref.
24960	- Daybeacon 19	29-27-37.732N 094-55-55.627W				SG on pile.	Ra ref.
24965	- Daybeacon 21	29-27-45.881N 094-56-15.671W				SG on pile.	Ra ref.
24967	- Daybeacon 22	29-27-49.522N 094-56-17.283W				TR on pile.	Ra ref.
24970	- Buoy 23	29-27-54.468N 094-56-35.117W				Green can.	
24975	- Buoy 25	29-27-59.733N 094-56-47.395W				Green can.	
24980	- LIGHT 27	29-28-05.888N 094-57-03.462W	Fl G 4s	17	4	SG on pile.	
24985	- Daybeacon 29	29-27-57.968N 094-57-13.546W				SG on pile.	
24990	- Buoy 31	29-27-53.554N 094-57-22.384W				Green can.	
24995	- Buoy 33	29-27-47.689N 094-57-36.564W				Green can.	
25000	- Buoy 35	29-27-45.880N 094-57-46.600W				Green can.	
25005	- Daybeacon 37	29-27-40.338N 094-58-00.709W				SG on pile.	
	Galveston Bay						
25020	- Oyster Lease 404A Daybeacons (4)	29-28-55.000N 094-53-31.000W				NW on pile, worded DANGER SUBMERGED OYSTER REEF.	Private aid.
25025	- Oyster Lease 405A Daybeacons (4)	29-28-37.000N 094-52-54.000W				NW on pile, worded DANGER SUBMERGED OYSTER REEF.	Private aid.
25030	- Oyster Lease 406A Daybeacons (4)	29-28-34.000N 094-53-30.000W				NW on pile, worded DANGER SUBMERGED OYSTER REEF.	Private aid.
25035	- Oyster Lease 407A Daybeacons (4)	29-29-01.000N 094-53-47.000W				NW on pile, worded DANGER SUBMERGED OYSTER REEF.	Private aid.
25040	- Oyster Lease 411A Daybeacons (4)	29-28-05.000N 094-52-31.000W				NW on pile, worded DANGER SUBMERGED OYSTER REEF.	Private aid.
25045	EAGLE POINT WRECK LIGHT WR1	29-29-15.430N 094-53-34.224W	Q G	17	3	SG on pile.	
25060	TEXAS CORINTHIAN YACHT CLUB PIER LIGHTS (2)	29-31-53.000N 095-00-05.000W	Fl R 2.5s			On pier.	Private aid.

(1) No.	(2) Name and Location	(3) Position	(4) Characteristic	(5) Height	(6) Range	(7) Structure	(8) Remarks
			TEXAS - Eighth District				
	UPPER GALVESTON BAY (Chart 11327)						
	Clear Creek Channel						
25065	- Daybeacon 1	29-33-06.848N 094-59-32.320W				SG on pile.	Ra ref.
25070	- LIGHT 2 60 feet from the channel limit.	29-33-09.805N 094-59-32.978W	Fl R 6s	17	4	TR on skeleton tower on piles.	Ra ref.
25075	- Daybeacon 3	29-33-02.492N 095-00-00.429W				SG on pile.	Ra ref.
25080	- LIGHT 4 60 feet outside channel limit.	29-33-05.929N 095-00-01.023W	Fl R 4s	17	3	TR on pile.	
25085	- Daybeacon 5	29-32-58.210N 095-00-27.991W				SG on pile.	Ra ref.
25090	- LIGHT 6	29-33-01.490N 095-00-26.962W	Fl R 2.5s	17	3	TR on pile.	Ra ref.
25095	- Daybeacon 7	29-32-53.826N 095-00-57.741W				SG on pile.	Ra ref.
25100	- LIGHT 8	29-32-56.549N 095-00-57.256W	Q R	17	3	TR on pile.	Ra ref.
25103	- LIGHT 10	29-32-52.453N 095-01-41.617W	Q R	17	3	TR on pile.	
	GALVESTON BAY (Chart 11326)						
	Clear Creek Channel						
25105	- Buoy 11	29-33-03.851N 095-01-44.504W				Green can.	
25110	- LIGHT 13 50 feet outside channel limit.	29-33-07.360N 095-01-56.680W	Fl G 4s	17	4	SG on pile.	
25115	- Buoy 14	29-33-09.691N 095-01-56.858W				Red nun.	
25120	- Buoy 15	29-33-16.221N 095-02-33.056W				Green can.	
25125	- LIGHT 16	29-33-18.115N 095-02-33.096W	Fl R 4s	17	3	TR on pile.	
25130	- LIGHT 17 50 feet outside channel limit.	29-33-23.923N 095-03-07.579W	Q G	17	4	SG on pile.	
25135	- Buoy 18	29-33-25.582N 095-03-07.502W				Red nun.	
25140	- Buoy 19	29-33-16.599N 095-03-40.146W				Green can.	
25145	- LIGHT 20	29-33-17.744N 095-03-39.937W	Fl R 4s	17	4	TR on pile.	
25147	- Buoy 22	29-33-14.348N 095-03-56.448W				Red nun.	
25150	- LIGHT 23 50 feet outside channel limit.	29-33-08.286N 095-04-11.482W	Q G	17	4	SG on pile.	
25155	- Buoy 24	29-33-00.830N 095-04-23.247W				Red nun.	
25160	- Daybeacon 25	29-32-59.717N 095-04-21.718W				SG on pile.	
	Lakewood Yacht Club Channel						
25165	- Daybeacon 1	29-33-10.000N 095-01-55.000W				SG on pile.	Private aid.
25170	- Daybeacon 3	29-33-13.000N 095-01-55.000W				SG on pile.	Private aid.
25175	- Daybeacon 5	29-33-16.000N 095-01-55.000W				SG on pile.	Private aid.
25180	- Daybeacon 7	29-33-19.000N 095-01-55.000W				SG on pile.	Private aid.
25185	- Daybeacon 9	29-33-23.000N 095-01-56.000W				SG on pile.	Private aid.
25195	- Daybeacon 11	29-33-25.000N 095-01-58.000W				SG on pile.	Private aid.

(1) No.	(2) Name and Location	(3) Position	(4) Characteristic	(5) Height	(6) Range	(7) Structure	(8) Remarks
			TEXAS - Eighth District				
	GALVESTON BAY (Chart 11326)						
	Lakewood Yacht Club Channel						
25200	- Daybeacon 12	29-33-25.000N 095-01-57.000W				TR on pile.	Private aid.
25205	- Daybeacon 13	29-33-36.000N 095-02-00.000W				SG on pile.	Private aid.
25210	- Daybeacon 14	29-33-27.000N 095-01-59.000W				TR on pile.	Private aid.
25225	- Daybeacon 16	29-33-28.000N 095-01-59.000W				TR on pile.	Private aid.
	Watergate Marina Channel						
25235	- Daybeacon 1	29-33-05.000N 095-02-02.000W				SG on pile.	Private aid.
25240	- LIGHT 2	29-33-07.000N 095-02-02.000W	Fl R 2.5s	10		TR on pile.	Private aid.
25245	- Daybeacon 3	29-33-02.000N 095-02-06.000W				SG on pile.	Private aid.
25250	- Daybeacon 4	29-33-03.000N 095-02-06.000W				TR on pile.	Private aid.
25255	- Junction Daybeacon A	29-32-59.000N 095-02-10.000W				JG on pile.	Private aid.
25260	- Daybeacon 6	29-33-01.000N 095-02-11.000W				TR on pile.	Private aid.
25265	- Daybeacon 7	29-32-56.000N 095-02-13.000W				SG on pile.	Private aid.
25270	- Daybeacon 8	29-32-57.000N 095-02-14.000W				TR on pile.	Private aid.
25275	- Daybeacon 10	29-33-06.000N 095-02-06.000W				TR on pile.	Private aid.
25280	- BREAKWATER LIGHT 2	29-32-53.000N 095-02-16.000W	Q W	10		TR on end of breakwater.	Private aid.
25285	- LIGHT 9	29-32-52.000N 095-02-18.000W	Q G	10		SG on pile.	Private aid.
25290	- LIGHT 11	29-32-48.000N 095-02-24.000W	Q W			SG on breakwater bulkhead.	Private aid.
25295	- LIGHT 13	29-32-54.000N 095-02-24.000W	Q G			SG on breakwater bulkhead.	Private aid.
25300	- RANGE FRONT LIGHT	29-32-36.000N 095-02-36.000W	F G			KRW on post.	Private aid.
25305	- RANGE REAR LIGHT	29-32-42.000N 095-02-30.000W	F G			KRW on top of boat shed roof.	Private aid.
	Jarboe Bayou Channel						
25310	- Daybeacon 2	29-32-53.000N 095-02-12.000W				TR on pile.	Private aid.
25315	- Daybeacon 4	29-32-48.000N 095-02-08.000W				TR on pile.	Private aid.
25320	- Daybeacon 6	29-32-44.000N 095-02-09.000W				TR on pile.	Private aid.
25325	- Daybeacon 8	29-32-39.000N 095-02-09.000W				TR on pile.	Private aid.
	Waterford Harbor Channel						
25330	- JUNCTION LIGHT B	29-32-58.100N 095-02-13.500W	Fl (2+1)R 6s	15		JR on pile.	Private aid.
25335	- Daybeacon 1	29-32-57.800N 095-02-17.200W				SG on pile.	Private aid.
25340	- Daybeacon 2	29-32-58.300N 095-02-17.300W				TR on pile.	Private aid.
25345	- Daybeacon 3	29-32-57.500N 095-02-21.000W				SG on pile.	Private aid.
25350	- Daybeacon 4	29-32-58.000N 095-02-21.200W				TR on pile.	Private aid.
25355	- Daybeacon 5	29-32-57.200N 095-02-24.700W				SG on pile.	Private aid.
25360	- Daybeacon 6	29-32-51.700N 095-02-24.900W				TR on pile.	Private aid.
25365	- Daybeacon 7	29-32-56.900N 095-02-29.000W				SG on pile.	Private aid.

(1) No.	(2) Name and Location	(3) Position	(4) Characteristic	(5) Height	(6) Range	(7) Structure	(8) Remarks
			TEXAS - Eighth District				
	GALVESTON BAY (Chart 11326)						
	Waterford Harbor Channel						
25370	- Daybeacon 8	29-37-57.400N 095-02-29.200W				TR on pile.	Private aid.
	Marina Del Sol Channel						
25376	- LIGHTED BUOY 1	29-33-24.000N 095-02-57.000W	Fl G 4s	16		Green.	Private aid.
25381	- Buoy 2	29-33-20.250N 095-02-55.250W				Red nun.	Private aid.
25385	- Daybeacon 3	29-33-17.950N 095-02-55.000W				SG on pile.	Private aid.
25390	- Daybeacon 4	29-33-17.950N 095-02-56.000W				TR on pile.	Private aid.
25395	- Daybeacon 5	29-33-15.650N 095-02-55.750W				SG on pile.	Private aid.
25400	- Daybeacon 6	29-33-15.650N 095-02-56.750W				TR on pile.	Private aid.
25405	- Daybeacon 7	29-33-13.350N 095-02-56.500W				SG on pile.	Private aid.
25410	- Daybeacon 8	29-33-13.350N 095-02-57.500W				TR on pile.	Private aid.
25415	- Daybeacon 9	29-33-11.050N 095-02-57.250W				SG on pile.	Private aid.
25420	- Daybeacon 10	29-33-11.050N 095-02-58.250W				TR on pile.	Private aid.
25425	- LIGHT 11	29-33-08.750N 095-02-58.000W	Fl G 2s			SG on pile.	Private aid.
25430	- LIGHT 12	29-33-08.750N 095-02-59.000W	Fl R 2s			TR on pile.	Private aid.
	Clear Lake Nasa Channel						
25435	- Junction Daybeacon A	29-33-10.537N 095-04-10.503W				JR on pile.	
25440	- Junction Daybeacon B	29-33-09.161N 095-04-13.466W				JR on pile.	
25442	- Buoy 1	29-33-10.168N 095-04-14.623W				Green can.	
25443	- Buoy 2	29-33-11.982N 095-04-11.312W				Red nun.	
25445	- Daybeacon 4	29-33-13.829N 095-04-13.746W				TR on pile.	
25450	- Daybeacon 5	29-33-24.016N 095-04-22.068W				SG on pile.	
25455	- Daybeacon 6	29-33-30.466N 095-04-25.314W				TR on pile.	
	Hilton Hotel Marina Channel						
25460	- Entrance Daybeacon 1	29-33-20.750N 095-04-19.500W				SG on pile.	Private aid.
25465	- Entrance Daybeacon 2	29-33-22.000N 095-04-22.000W				TR on pile.	Private aid.
25470	- RANGE FRONT	29-33-21.000N 095-04-27.700W	F G	12		On pile.	Private aid.
25475	- RANGE REAR 40 yards, 272.3° from front light.	29-33-21.100N 095-04-29.000W	F G	20		On building.	Private aid.
25480	- BREAKWATER LIGHT 3	29-33-20.500N 095-04-25.000W	F G	12		SG on pile.	Private aid.
25485	- BREAKWATER LIGHT 4	29-33-21.200N 095-04-25.000W	F R	12		TR on pile.	Private aid.
	Ideal Channel						
25490	- Daybeacon 1	29-32-58.000N 095-04-21.000W				SG on pile.	Private aid.
25495	- LIGHT 2	29-32-56.000N 095-04-24.000W	Fl R 4s			TR on dolphin.	Private aid.
25500	- Daybeacon 3	29-32-53.000N 095-04-15.000W				SG on pile.	Private aid.
25505	- Daybeacon 4	29-32-51.000N 095-04-18.000W				TR on pile.	Private aid.

(1) No.	(2) Name and Location	(3) Position	(4) Characteristic	(5) Height	(6) Range	(7) Structure	(8) Remarks
			TEXAS - Eighth District				
	GALVESTON BAY (Chart 11326)						
	Ideal Channel						
25510	- LIGHT 5	29-32-49.000N 095-04-16.000W	Q G			SG on dolphin.	Private aid.
25515	- Daybeacon 6	29-32-47.000N 095-04-21.000W				TR on pile.	Private aid.
25520	- Daybeacon 7	29-32-43.000N 095-04-23.000W				SG on pile.	Private aid.
25525	- Daybeacon 8	29-32-44.000N 095-04-24.000W				TR on pile.	Private aid.
25530	- Daybeacon 10	29-32-43.000N 095-04-27.000W				SG on pile.	Private aid.
	Plantation Channel						
25535	- LIGHT 1	29-32-45.000N 095-04-36.000W	Fl G 4s	11		SG on dolphin.	Private aid.
25540	- Daybeacon 2	29-32-44.000N 095-04-37.000W				TR on pile.	Private aid.
25545	- Daybeacon 3	29-32-42.000N 095-04-34.000W				SG on pile.	Private aid.
25547	CLEAR LAKE WHARF LIGHT #1	29-32-08.700N 095-04-41.800W	Fl G 4s	17		On dolphins.	Private aid.
25548	CLEAR LAKE WHARF LIGHT #2	29-31-09.000N 095-04-41.500W	Fl R 4s	17		On dolphins.	Private aid.
	Robinson Channel						
25549	- Daybeacon 1	29-32-02.000N 095-04-49.000W				SG on pile.	Private aid.
25549.1	- Daybeacon 2	29-31-57.000N 095-04-45.000W				TR on pile.	Private aid.
25549.2	- Daybeacon 3	29-31-55.000N 095-04-42.000W				SG on pile.	Private aid.
	Houston Yacht Club						
25550	- ENTRANCE LIGHT 1	29-37-18.000N 094-59-54.000W	Q G	12		SG on breakwater.	Private aid.
25555	- ENTRANCE LIGHT 2	29-37-18.000N 094-59-54.000W	Q R	12		TR on breakwater.	Private aid.
25560	- RANGE FRONT LIGHT	29-37-17.000N 094-59-56.000W	F R	12		White triangular daymark on pile.	Private aid.
25565	- RANGE REAR LIGHT 520 yards, 211.8° from front light.	29-37-04.000N 095-00-03.000W	F R	30		White circular daymark on pile.	Private aid.
25570	- CHANNEL ENTRANCE LIGHT	29-37-18.000N 094-59-48.000W	Fl W 4s	30		Pile structure.	Private aid.
25575	SYLVAN BEACH BREAKWATER LIGHT 1	29-39-00.000N 095-00-36.000W	Fl G 2.5s	10		SG on pile.	Private aid.
	SAN LUIS BAY TO MATAGORDA BAY (Chart 11321)						
	Freeport Entrance						
25590 1250	- *Lighted Whistle Buoy FP*	28-52-36.699N 095-14-08.815W	Mo (A) W		6	Red and white stripes with red spherical topmark.	RACON: N (– •). Ra. ref.
25595	- *Lighted Buoy 1*	28-53-03.930N 095-14-42.886W	Fl G 4s		4	Green.	Ra ref.
25600	- *Lighted Buoy 2*	28-53-39.983N 095-15-03.961W	Fl R 4s		3	Red.	Ra ref.
	GALVESTON BAY TO CEDAR LAKES (Chart 11322)						
	Freeport Entrance						
25605	- *Lighted Gong Buoy 3*	28-54-04.590N 095-15-47.757W	Fl G 4s		5	Green.	Ra ref.
25610	- *Lighted Buoy 4*	28-54-44.983N 095-16-11.641W	Fl R 4s		3	Red.	Ra ref.
25615	- *Lighted Buoy 5*	28-55-05.554N 095-16-50.235W	Fl G 2.5s		4	Green.	Ra ref.
25620	- *Lighted Bell Buoy 6*	28-55-26.049N 095-16-55.851W	Fl R 2.5s		4	Red.	Ra ref.
25625	- LIGHT 7	28-55-42.393N 095-17-28.653W	Q G	17	5	SG on skeleton tower on block.	

(1) No.	(2) Name and Location	(3) Position	(4) Characteristic	(5) Height	(6) Range	(7) Structure	(8) Remarks
			TEXAS - Eighth District				
	GALVESTON BAY TO CEDAR LAKES (Chart 11322)						
	Freeport Entrance						
25630	- LIGHT 8	28-55-50.759N 095-17-17.358W	Q R	22	5	TR on skeleton tower on block.	
25635	- LIGHT 10	28-56-24.244N 095-17-58.373W	Oc R 4s	17	4	TR on pile.	
25640	- LIGHT 11	28-56-24.007N 095-18-10.637W	Fl G 2.5s	17	3	SG on pile.	
25645 35430	- LIGHT 12	28-56-39.607N 095-18-21.359W	Q R	17	4	TR-SY on pile.	Ra ref.
25650	FREEPORT JETTY INBOUND RANGE FRONT LIGHT	28-56-37.841N 095-18-18.508W	Iso G 2s (NIGHT) Iso W 2s (DAY)	36 40		KRW on skeleton tower on piles.	Visible 2° each side of range line.
25653	FREEPORT JETTY INBOUND RANGE FRONT LIGHT PASSING LIGHT	28-56-37.841N 095-18-18.508W	Q W	10	5	On same structure as Freeport Jetty Inbound Range Front Light.	
25655	FREEPORT JETTY INBOUND RANGE REAR LIGHT	28-57-30.066N 095-19-12.880W	Oc G 4s (NIGHT) Oc W 4s (DAY)	146 143		KRW on skeleton tower on block.	Visible 2° each side of rangeline. Lighted throughout 24 hours.
25665	DOW CHEMICAL A-14 DOCK LIGHT	28-56-43.000N 095-18-25.000W	Fl R 2.5s	19		On dolphin.	Private aid.
25670	DOW CHEMICAL A-13 DOCK LIGHT	28-56-49.700N 095-18-27.700W	Fl R 2.5s	19		On dolphin.	Private aid.
25675	Freeport Jetty Channel North Edge Dredging Range Front Daybeacon.					Red square daymark on skeleton tower.	Range marks edge of channel for dredging purposes. Maintained by U.S. Army Corps of Engineers. May show fixed amber light when dredging is in progress. Aid maintained by U.S. Army Corps of Engineers.
25680	Freeport Jetty Channel South Edge Dredging Range Front Daybeacon					Red square daymark on skeleton tower.	Range marks edge of channel for dredging purposes. Maintained by U.S. Army Corps of Engineers. May show fixed amber light when dredging is in progress Aid maintained by U.S. Army Corps of Engineers.
25685	Freeport Jetty Channel South Edge Dredging Range Rear Daybeacon 380 yards, 317.5º from front daybeacon.					Red square daymark on skeleton tower.	Maintained by U.S. Army Corps of Engineers. May show fixed amber light when dredging is in progress. Aid maintained by U.S. Army Corps of Engineers.
25690	FREEPORT HARBOR OUTBOUND RANGE FRONT LIGHT	28-56-35.865N 095-18-09.900W	Q R	25		KRW on skeleton tower.	Visible 2° each side of rangeline.
25695	FREEPORT HARBOR OUTBOUND RANGE REAR LIGHT 480 yards, 083.2° from front light.	28-56-37.144N 095-17-57.566W	F R	50		KRW on skeleton tower.	Visible 2° each side of rangeline.
25715	DOW CHEMICAL A-3A DOCK LIGHT	28-56-37.000N 095-19-09.000W	Fl R 2.5s	15		On dolphin.	Private aid.
25725	FREEPORT HARBOR LIGHT 20	28-56-06.893N 095-19-30.778W	Q R	30	5	TR on skeleton tower.	Visible 209° to 085°.
25730	FREEPORT HARBOR LIGHT 21	28-55-55.397N 095-19-39.242W	Fl G 2.5s	17	3	SG on pile.	

(1) No.	(2) Name and Location	(3) Position	(4) Characteristic	(5) Height	(6) Range	(7) Structure	(8) Remarks
			TEXAS - Eighth District				
	GALVESTON BAY TO CEDAR LAKES (Chart 11322)						
	Freeport Entrance						
25735	FREEPORT HARBOR LIGHT 22	28-56-06.893N 095-19-42.778W	Q R	30	5	TR on skeleton tower.	Visible 271° to 161°.
25740	PHILLIPS PETROLEUM DOCK LIGHTS (2)	28-56-04.000N 095-19-51.000W	F G	14		On Dock.	Private aid.
	San Bernard River						
25760	PHILLIPS PETROLEUM DOLPHIN LIGHTS (2)	28-54-00.000N 095-30-29.000W	Fl G 2.5s			On dolphins.	Private aid.
	CEDAR LAKES TO ESPIRITU SANTO BAY (Chart 11319)						
25780 1295	COLORADO RIVER WEST JETTY ENTRANCE LIGHT 1	28-35-27.975N 095-59-03.871W	Fl G 2.5s	17	4	SG on pile with platform.	
25785 1300	COLORADO RIVER EAST JETTY ENTRANCE LIGHT 2	28-35-25.974N 095-58-48.871W	Fl R 2.5s	20	4	TR on skeleton tower.	
	Colorado River Entrance Channel						
25790	- LIGHT 3	28-35-49.591N 095-58-54.472W	Fl G 4s	17	4	SG on dolphin.	Ra ref.
25795	- LIGHT 4	28-35-54.681N 095-58-47.120W	Fl R 4s	17	3	TR on pile.	Ra ref.
25800	- Daybeacon 5	28-36-19.736N 095-58-42.733W				SG on pile.	Ra ref.
25805	- Daybeacon 6	28-36-18.901N 095-58-39.182W				TR on pile.	Ra ref.
25810	- Daybeacon 7	28-37-27.294N 095-58-21.918W				SG on pile.	Ra ref.
25820	- Daybeacon 9	28-38-38.490N 095-58-00.079W				SG on pile.	Ra ref.
25830	- Daybeacon 11	28-39-19.154N 095-57-46.761W				SG on pile.	Ra ref.
25840	- Daybeacon 13	28-40-21.176N 095-57-58.891W				SG on pile.	Ra ref.
25850	- Daybeacon 15	28-40-42.852N 095-58-27.072W				SG on pile.	Ra ref.
	MATAGORDA BAY (Chart 11317)						
	Matagorda Bay						
	Matagorda Ship Channel *Lights and daybeacons located 150 feet outside channel limits.*						
25945 1285	*- Approach Lighted Whistle Buoy MSC*	28-12-01.026N 096-05-12.882W	Mo (A) W		6	Red and white stripes with red spherical topmark.	RACON: M (– –).
25947 1282	*Enron-106-17 Lighted Buoy* Marks subsea installation.	28-11-10.000N 096-23-07.000W	Q R			Red.	SIGN: ENRON MI BLK 586 RA REF. Private aid.
25950 1305	**- Entrance Light**	28-25-18.468N 096-19-05.919W	Fl W 10s	57	14	On same structure as Matagorda Ship Channel Range B Rear Light. 52	Obscured from 257° to 040°.
25960 1310	*- Entrance Lighted Whistle Buoy MB*	28-23-01.012N 096-17-00.897W	Mo (A) W		6	Red and white stripes with red spherical topmark.	
25965	- A RANGE FRONT LIGHT	28-26-34.408N 096-20-42.437W	Fl W 2.5s (NIGHT) Fl W 2.5s (DAY)	22 24		On pile with platform.	Visible all around; higher intensity on rangeline.
25970	- A RANGE REAR LIGHT 1,239 yards, 316.7° from front light.	28-27-34.016N 096-21-46.138W	Iso W 6s (NIGHT) Iso W 6s (DAY)	78 76		On skeleton tower on piles.	Lighted throughout 24 hours.
25972	- A RANGE REAR PASSING LIGHT	28-27-34.016N 096-21-46.138W	Fl W 4s	21	4	On same structure as Matagorda Ship Channel Range A Rear Light.	

(1) No.	(2) Name and Location	(3) Position	(4) Characteristic	(5) Height	(6) Range	(7) Structure	(8) Remarks
			TEXAS - Eighth District				
	MATAGORDA BAY (Chart 11317)						
	Matagorda Bay						
	Matagorda Ship Channel						
	Lights and daybeacons located 150 feet outside channel limits.						
25975	- *Lighted Gong Buoy 1*	28-23-38.111N 096-17-38.750W	Fl G 4s		4	Green.	
25980	- *Lighted Buoy 2*	28-23-41.842N 096-17-31.962W	Fl (2)R 5s		4	Red.	
25985	- *Lighted Buoy 3*	28-24-14.977N 096-18-18.120W	Fl G 2.5s		4	Green.	
25990	- *Lighted Buoy 4*	28-24-19.086N 096-18-11.824W	Fl R 2.5s		3	Red.	
25995	- *Lighted Gong Buoy 7*	28-24-48.757N 096-18-54.194W	Q G		3	Green.	
26000	- *Lighted Bell Buoy 8* 250 feet outside channel limit.	28-24-53.840N 096-18-48.966W	Q R		3	Red.	
26005	- LIGHT 11	28-25-34.457N 096-19-46.130W	Fl G 2.5s	25	8	SG on skeleton tower on concrete block.	Higher intensity beam up and down channel.
26010	- B RANGE FRONT LIGHT	28-25-40.582N 096-19-37.172W	Q W	20		KRW on skeleton tower on block.	Visible 2° each side of rangeline.
26013	- B RANGE FRONT LIGHT PASSING LIGHT	28-25-40.621N 096-19-37.261W	Fl R 4s	23	3	On same structure as Matagorda Ship Channel Range B Front Light.	
26015	- B RANGE REAR LIGHT 1,200 yards, 128.6° from front light.	28-25-18.468N 096-19-05.919W	Oc W 4s	57		KRW on skeleton tower block. On same structure as Matagorda Bay Entrance Light.	Visible 3° each side of rangeline.
26020	- *Lighted Buoy 13*	28-26-02.944N 096-20-14.360W	Q G		3	Green.	
26025	- *Lighted Buoy 14*	28-26-10.667N 096-20-14.359W	Q R		3	Red.	
26045	- LIGHT 17	28-26-28.798N 096-20-49.898W	Fl G 2.5s	17	4	SG on pile.	Ra ref.
26050	- *Lighted Buoy 18*	28-26-32.677N 096-20-46.417W	Fl R 2.5s		4	Red.	
26055	- LIGHT 19	28-26-51.726N 096-21-22.210W	Oc G 4s	17	3	SG on pile.	Higher intensity beam up and down channel. Ra ref.
26060	- LIGHT 20	28-26-55.590N 096-21-18.725W	Oc R 4s	20	4	TR on skeleton tower on piles.	Higher intensity beam up and down channel.
26065	- LIGHT 23	28-27-38.861N 096-22-28.839W	Q G	17	3	SG on pile.	Ra ref.
26070	- LIGHT 24	28-27-42.548N 096-22-25.342W	Q R	17	3	TR on pile.	Ra ref.
26072	- LIGHT 25	28-28-02.188N 096-23-02.128W	Fl G 4s	17	4	SG on pile.	
26073	- LIGHT 26	28-28-06.055N 096-22-58.631W	Fl R 4s	17	3	TR on pile.	Ra ref.
26075	- LIGHT 27	28-28-25.693N 096-23-35.421W	Fl G 2.5s	17	3	SG on pile.	Ra ref.
26080	- LIGHT 28	28-28-29.560N 096-23-31.924W	Fl R 2.5s	17	3	TR on dolphin.	Ra ref.
26085	- LIGHT 29	28-28-49.196N 096-24-08.719W	Oc G 4s	17	4	SG on pile.	Ra ref.
26090	- LIGHT 30	28-28-53.063N 096-24-05.221W	Oc R 4s	17	4	TR on pile.	Ra ref.
26095	- LIGHT 31	28-29-12.697N 096-24-42.020W	Q G	17	3	SG on pile.	Ra ref.

(1) No.	(2) Name and Location	(3) Position	(4) Characteristic	(5) Height	(6) Range	(7) Structure	(8) Remarks
			TEXAS - Eighth District				
	MATAGORDA BAY (Chart 11317)						
	Matagorda Bay						
	Matagorda Ship Channel						
	Lights and daybeacons located 150 feet outside channel limits.						
26100	- LIGHT 32	28-29-16.564N 096-24-38.521W	Q R	17	3	TR on pile.	Ra ref.
26105	- LIGHT 33	28-29-35.991N 096-25-15.342W	Fl G 2.5s	17	3	SG on pile.	Ra ref.
26110	- LIGHT 34	28-29-40.062N 096-25-11.827W	Fl R 2.5s	17	3	TR on pile.	Ra ref.
26115	- LIGHT 35	28-29-59.691N 096-25-48.636W	Fl G 4s	17	4	SG on pile.	Ra ref.
26120	- LIGHT 36	28-30-03.558N 096-25-45.137W	Fl R 4s	17	3	TR on pile.	Ra ref.
26125	- LIGHT 37	28-30-23.139N 096-26-22.001W	Q G	17	3	SG on pile.	Ra ref.
26130	- LIGHT 38	28-30-27.052N 096-26-18.450W	Q R	17	3	TR on pile.	Ra ref.
26135	- LIGHT 39	28-30-46.676N 096-26-55.267W	Oc G 4s	17	4	SG on pile.	Ra ref.
26140	- LIGHT 40	28-30-50.543N 096-26-51.768W	Oc R 4s	17	4	TR on pile.	Ra ref.
26145	- LIGHT 41	28-31-10.165N 096-27-28.589W	Fl G 2.5s	17	3	SG on pile.	Ra ref.
26150	- LIGHT 42	28-31-14.032N 096-27-25.090W	Fl R 2.5s	17	3	TR on pile.	Ra ref.
26155	- LIGHT 43	28-31-33.613N 096-28-01.916W	Fl G 4s	17	4	SG on pile.	Ra ref.
26160	- LIGHT 44	28-31-37.519N 096-27-58.416W	Fl R 4s	17	3	TR on pile.	Ra ref.
26165	- LIGHT 45	28-31-57.136N 096-28-35.245W	Q G	17	3	SG on pile.	Ra ref.
26170	- LIGHT 46	28-32-01.003N 096-28-31.746W	Q R	17	3	TR on pile.	Ra ref.
26175	- C RANGE FRONT LIGHT	28-35-58.887N 096-34-14.604W	Q W	25		KRW on skeleton tower on piles.	Visible 2° each side of rangeline.
26177	- C RANGE FRONT LIGHT PASSING LIGHT	28-35-58.887N 096-34-14.604W	Q W	27	5	KRW on skeleton tower on piles.	On same structure as Matagorda Ship Channel Range C Front Light.
26180	- C RANGE REAR LIGHT 2,000 yards, 308.5° from front light.	28-36-35.723N 096-35-07.043W	Oc W 4s	60		KRW on skeleton tower on piles.	Visible 2° each side of rangeline.
26183	- C RANGE REAR LIGHT PASSING LIGHT	28-36-35.723N 096-35-07.043W	Fl W 4s	15	5	On same structure as Matagorda Ship Channel Range C Rear Light.	
26185	- LIGHT 47	28-32-20.618N 096-29-08.578W	Fl G 2.5s	17	3	SG on dolphin.	Ra ref.
26190	- LIGHT 48	28-32-24.485N 096-29-05.080W	Fl R 2.5s	17	3	TR on pile.	Ra ref.
26195	- LIGHT 49	28-32-44.098N 096-29-41.919W	Oc G 4s	17	4	SG on pile.	Ra ref.
26200	- LIGHT 50	28-32-47.965N 096-29-38.418W	Oc R 4s	17	4	TR on pile.	Ra ref.
26205	- LIGHT 51	28-33-07.576N 096-30-15.261W	Q G	17	3	SG on pile.	Ra ref.
26210	- LIGHT 52	28-33-11.443N 096-30-11.760W	Q R	17	3	TR on pile.	Ra ref.
26215	LAVACA PIPELINE LIGHT A	28-33-09.707N 096-30-19.685W	Fl Y 4s	15		On dolphin.	Private aid.
26220	LAVACA PIPELINE LIGHT B	28-33-12.930N 096-30-13.655W	Fl Y 4s			On dolphin.	Private aid.

(1) No.	(2) Name and Location	(3) Position	(4) Characteristic	(5) Height	(6) Range	(7) Structure	(8) Remarks
			TEXAS - Eighth District				
	MATAGORDA BAY (Chart 11317)						
	Matagorda Bay						
	Matagorda Ship Channel						
	Lights and daybeacons located 150 feet outside channel limits.						
26225	- LIGHT 53	28-33-34.291N 096-30-53.211W	Fl G 2.5s	17	3	SG on pile.	Ra ref.
26230	- LIGHT 54	28-33-38.158N 096-30-49.710W	Fl R 2.5s	17	3	TR on pile.	Ra ref.
26235	- LIGHT 55	28-33-54.458N 096-31-22.017W	Fl G 4s	17	4	SG on pile.	Ra ref.
26240	- LIGHT 56	28-33-58.391N 096-31-18.458W	Fl R 4s	17	3	TR on pile.	Ra ref.
26245	ONYX PIPELINE LIGHT B	28-34-17.000N 096-31-42.000W	Q R	8		NW on pile worded DANGER PIPELINE CROSSING.	Private aid.
26250	ONYX PIPELINE LIGHT A	28-34-09.000N 096-31-48.000W	Q G	8		NW on pile worded DANGER PIPELINE CROSSING.	Private aid.
26255	ONYX PIPELINE EAST LIGHT	28-34-20.000N 096-31-38.000W	Q R	8		NR on pile worded DANGER PIPELINE CROSSING.	Private aid.
26260	ONYX PIPELINE WEST LIGHT	28-34-05.000N 096-31-52.000W	Q G	8		NR on pile worded DANGER PIPELINE CROSSING.	Private aid.
26265	- LIGHT 57	28-34-17.994N 096-31-55.313W	Fl G 2.5s	17	3	SG on pile.	Ra ref.
26270	- LIGHT 58	28-34-21.861N 096-31-51.812W	Fl R 2.5s	17	3	TR on pile.	Ra ref.
26275	- LIGHT 59	28-34-41.436N 096-32-28.672W	Oc G 4s	17	4	SG on pile.	Ra ref.
26280	- LIGHT 60	28-34-45.330N 096-32-25.171W	Oc R 4s	17	4	TR on pile.	Ra ref.
26285	- LIGHT 61	28-35-04.929N 096-33-02.035W	Fl G 4s	17	4	SG on pile.	Ra ref.
26290	- LIGHT 62	28-35-08.795N 096-32-58.534W	Fl R 4s	17	3	TR on pile.	Ra ref.
26295	- LIGHT 63	28-35-28.392N 096-33-35.402W	Fl G 2.5s	17	3	SG on pile.	Ra ref.
26300	- LIGHT 64	28-35-32.259N 096-33-31.901W	Fl R 2.5s	17	3	TR on pile.	Ra ref.
26305	- LIGHT 65	28-35-39.872N 096-33-51.730W	Q G	17	3	SG on pile.	Ra ref.
26310	- LIGHT 66	28-35-46.144N 096-33-48.048W	Q R	17	3	TR on pile.	Ra ref.
26315	Port Lavaca Channel Junction Daybeacon PL	28-35-50.039N 096-34-00.254W				JG on pile.	Ra ref.
26320	- E RANGE FRONT LIGHT	28-39-18.636N 096-33-56.270W	Q R	25		KRW on skeleton tower on mud sills.	Visible 2° each side of rangeline.
26325	- E RANGE REAR LIGHT 800 yards, 002° from front light.	28-39-41.703N 096-33-55.583W	Oc R 4s	55		KRW on skeleton tower on mud sills.	Visible 2° each side of rangeline.
26330	- LIGHT 67	28-36-03.722N 096-34-04.672W	Q G	17	3	SG on pile.	Ra ref.
26335	- LIGHT 68	28-36-02.263N 096-33-56.858W	Q R	17	3	TR on pile.	Ra ref.
26340	- D RANGE FRONT LIGHT	28-35-46.212N 096-34-02.396W	Q G	25		KRW on skeleton tower on piles.	Visible 2° each side of rangeline.
26343	- D RANGE FRONT LIGHT PASSING LIGHT	28-35-46.212N 096-34-02.396W	Fl W 4s	27	5	On same structure as Matagorda Ship Channel Range D Front Light.	

(1) No.	(2) Name and Location	(3) Position	(4) Characteristic	(5) Height	(6) Range	(7) Structure	(8) Remarks
			TEXAS - Eighth District				
	MATAGORDA BAY (Chart 11317)						
	Matagorda Bay						
	Matagorda Ship Channel						
	Lights and daybeacons located 150 feet outside channel limits.						
26345	- D RANGE REAR LIGHT 665 yards, 181°27` from front light.	28-35-26.711N 096-34-02.946W	Oc G 4s	45		KRW on skeleton tower on piles.	Visible 2° each side of rangeline.
26347	- D RANGE REAR LIGHT PASSING LIGHT	28-35-26.711N 096-34-02.946W	Fl W 4s	18	5	On same structure as Matagorda Ship Channel Range D Rear Light.	
26350	- LIGHT 69	28-36-29.520N 096-34-03.941W	Fl G 2.5s	17	3	SG on pile.	Ra ref.
26355	- LIGHT 70	28-36-29.397N 096-33-58.334W	Fl R 2.5s	17	3	TR on pile.	Ra ref.
26360	- LIGHT 71	28-36-55.319N 096-34-03.210W	Fl G 4s	17	4	SG on pile.	Ra ref.
26365	- LIGHT 72	28-36-55.196N 096-33-57.602W	Fl R 4s	17	3	TR on pile.	Ra ref.
26370	- LIGHT 73	28-37-21.118N 096-34-02.478W	Fl G 4s	17	4	SG on pile.	Ra ref.
26375	- LIGHT 74	28-37-20.995N 096-33-56.869W	Fl R 4s	17	3	TR on pile.	Ra ref.
26380	- LIGHT 75	28-37-46.917N 096-34-01.747W	Fl G 2.5s	17	3	SG on pile.	Ra ref.
26385	- LIGHT 76	28-37-46.793N 096-33-56.138W	Fl R 2.5s	17	3	TR on pile.	Ra ref.
26387	- G RANGE FRONT LIGHT	28-38-07.446N 096-34-05.523W	Q W	17		KRW on tower.	Visible all around; higher intensity on rangeline.
26388	- G RANGE REAR LIGHT 115 yards, 231° from front light.	28-38-05.301N 096-34-08.620W	Iso W 6s	25		KRW on tower.	Visible all around; higher intensity on rangeline.
26390	- LIGHT 77	28-38-00.863N 096-34-01.351W	Q G	17	3	SG on pile.	Ra ref.
26395	- LIGHT 78	28-38-03.110N 096-33-53.110W	Q R	17	3	TR on pile.	Ra ref.
26397 26453	MATAGORDA SHIP JUNCTION LIGHT A	28-38-10.288N 096-33-55.798W	Fl (2+1)G 6s	17	4	JG on pile.	Ra ref.
26400	- LIGHT 79	28-38-24.344N 096-33-47.230W	Fl G 2.5s	17	3	SG on pile.	Ra ref.
26405	- LIGHT 80	28-38-18.075N 096-33-43.567W	Fl R 2.5s	17	3	TR on pile.	Ra ref.
26407	- F RANGE FRONT LIGHT	28-38-29.592N 096-33-40.034W	Q W	17		KRW on tower.	Visible all around; higher intensity on rangeline.
26408	- F RANGE REAR LIGHT 140 yards, 027.4° from front light.	28-38-33.262N 096-33-37.877W	Iso W 6s	25		KRW on tower.	
26410	- LIGHT 81	28-38-34.406N 096-33-30.216W	Q G	17	3	SG on Pile.	Ra ref.
26415	- LIGHT 82	28-38-31.087N 096-33-27.448W	Q R	17	4	TR on pile.	Ra ref.
	Point Comfort Turning Basin						
26420	- DOCK LIGHTS (6)	28-38-32.900N 096-32-58.400W	Fl R 2.5s	12		On dolphins.	Private aid.
26425	- NORTH SHOAL RANGE FRONT LIGHT	28-38-39.900N 096-32-56.800W	Q W	30		KGW on tower.	Marks shoal water. Private aid.
26430	- NORTH SHOAL RANGE REAR LIGHT	28-38-39.900N 096-32-55.600W	Fl W 2.5s	50		KGW on tower.	Marks shoal water. Private aid.
26435	- SOUTH SHOAL RANGE FRONT LIGHT	28-38-33.100N 096-32-56.700W	Q W	30		KGW on tower.	Marks shoal water. Private aid.

(1) No.	(2) Name and Location	(3) Position	(4) Characteristic	(5) Height	(6) Range	(7) Structure	(8) Remarks
			TEXAS - Eighth District				
	MATAGORDA BAY (Chart 11317)						
	Matagorda Bay						
	Point Comfort Turning Basin						
26440	- SOUTH SHOAL RANGE REAR LIGHT	28-38-33.200N 096-32-55.400W	Fl W 2.5s	50		KGW on tower.	Marks shoal water. Private aid.
26445	- PIER OBSTRUCTION LIGHT	28-38-36.900N 096-33-09.900W	Fl R 2.5s			On end of pier.	Private aid.
	Point Comfort Inner Channel						
26453 26397	MATAGORDA SHIP JUNCTION LIGHT A	28-38-10.288N 096-33-55.798W	Fl (2+1)G 6s	17	4	JG on pile.	Ra ref.
26455	- LIGHT 3	28-38-28.000N 096-34-00.000W	Fl G 4s	8		SG on pile.	Private aid.
26460	- LIGHT 4	28-38-29.000N 096-33-54.000W	Fl R 4s	10		TR on pile.	Private aid.
26465	- LIGHT 5	28-38-36.000N 096-34-02.000W	Fl W 4s	10		SG on pile.	Private aid.
26470	- LIGHT 6	28-38-52.000N 096-33-52.000W	Fl R 4s	10		TR on pile.	Private aid.
26495	- LIGHT 7	28-39-04.000N 096-33-53.000W	Fl G 4s	10		SG on pile.	Private aid.
26500	- LIGHT 8	28-39-30.000N 096-34-04.000W	F R	10		TR on pile.	Private aid.
26505	POINT COMFORT RANGE A FRONT LIGHT	28-39-35.000N 096-34-11.000W	Fl W 4s	14		KRW on pile.	Private aid.
26510	POINT COMFORT RANGE A REAR LIGHT	28-39-41.000N 096-34-15.000W	Q W	19		KRW on piles.	Private aid.
	Lavaca Bay						
	Port Lavaca Channel						
26515	- LIGHT 1	28-36-01.204N 096-34-33.786W	Fl G 2.5s	17	4	SG on pile.	Ra ref.
26520	- Daybeacon 3	28-36-12.081N 096-34-57.496W				SG on pile.	Ra ref.
26525	- Daybeacon 6	28-36-24.511N 096-35-15.389W				TR on pile.	Ra ref.
26530	- LIGHT 5 60 feet outside channel limit.	28-36-21.190N 096-35-17.362W	Fl G 6s	17	4	SG on pile.	Ra ref.
26535	- Daybeacon 7	28-36-36.625N 096-35-50.393W				SG on pile.	Ra ref.
26540	- Daybeacon 8	28-36-49.488N 096-36-09.819W				TR on pile.	Ra ref.
26545	- LIGHT 9	28-36-48.278N 096-36-15.570W	Fl G 4s	17	4	SG on pile.	Ra ref.
26550	- Daybeacon 10	28-36-58.327N 096-36-29.864W				TR on pile.	Ra ref.
26555	- Daybeacon 11	28-36-55.988N 096-36-31.419W				SG on pile.	Ra ref.
26560	- Daybeacon 12	28-37-04.250N 096-36-43.284W				TR on dolphin.	Ra ref.
26565	- LIGHT 13	28-37-01.879N 096-36-45.275W	Fl G 2.5s	17	4	SG on pile.	Ra ref.
26570	- Daybeacon 14	28-37-11.801N 096-37-00.910W				TR on pile.	Ra ref.
26575	- Daybeacon 15	28-37-09.656N 096-37-01.965W				SG on pile.	Ra ref.
26580	- LIGHT 16	28-37-20.066N 096-37-17.825W	Q R	17	4	TR on pile.	Ra ref.
	Nautical Landing Channel						
26585	- Daybeacon 2	28-37-09.400N 096-37-02.300W				TR on pile.	Private aid.
26590	- Daybeacon 4	28-37-07.300N 096-37-06.200W				TR on pile.	Private aid.
26595	- Daybeacon 6	28-37-05.200N 096-37-09.900W				TR on pile.	Private aid.

(1) No.	(2) Name and Location	(3) Position	(4) Characteristic	(5) Height	(6) Range	(7) Structure	(8) Remarks
			TEXAS - Eighth District				
	MATAGORDA BAY (Chart 11317)						
	Lavaca Bay						
	Nautical Landing Channel						
26600	- Daybeacon 8	28-37-03.600N 096-37-12.900W				TR on pile.	Private aid.
26605	- Daybeacon 10	28-37-02.700N 096-37-12.400W				TR on pile.	Private aid.
	Port Lavaca Harbor of Refuge						
26610	- Daybeacon 2 90 feet outside channel limit.	28-36-14.584N 096-35-13.935W				TR on pile.	Ra ref.
26615	- Daybeacon 4 90 feet outside channel limit.	28-36-04.440N 096-35-37.036W				TR on pile.	Ra ref.
26620	- LIGHT WR 6 90 feet outside channel limit.	28-35-54.295N 096-36-00.136W	Q R	17	3	TR on pile.	Ra ref.
26625	- Daybeacon 8 90 feet outside channel limit.	28-35-44.149N 096-36-23.235W				TR on pile.	Ra ref.
26630	- Daybeacon 10 90 feet outside channel limit.	28-35-33.923N 096-36-46.506W				TR on pile.	Ra ref.
	Chocolate Bay Channel						
26635	- Buoy 1	28-36-01.000N 096-35-33.000W				Green can.	Private aid.
26640	- Buoy 3	28-35-45.000N 096-35-48.000W				Green can.	Private aid.
26645	- Buoy 5	28-35-32.000N 096-36-00.000W				Green can.	Private aid.
26650	- Buoy 7	28-35-20.000N 096-36-12.000W				Green can.	Private aid.
	Lavaca Bay Channel						
26655	- Daybeacon 2	28-36-55.152N 096-36-09.600W				TR on pile.	Ra ref.
26660	- Daybeacon 4	28-37-16.388N 096-35-56.718W				TR on pile.	Ra ref.
26665	- Daybeacon 6	28-37-42.287N 096-35-41.117W				TR on pile.	Ra ref.
26670	- Daybeacon 8	28-38-08.136N 096-35-26.502W				TR on dolphin.	Ra ref.
26675	- Daybeacon 9	28-38-27.234N 096-35-19.252W				SG on pile.	Ra ref.
26680	- Daybeacon 11	28-38-32.885N 096-35-18.917W				SG on pile.	Ra ref.
26685	- Daybeacon 12 100 feet outside channel limit.	28-38-40.902N 096-35-18.936W				TR on pile.	Ra ref.
26690	- Daybeacon 14	28-39-21.804N 096-35-56.346W				TR on pile.	Ra ref.
26695	- Daybeacon 16	28-39-33.684N 096-36-02.184W				TR on pile.	Ra ref.
26700	- Daybeacon 18	28-39-45.312N 096-35-57.828W				TR on pile.	Ra ref.
26705	- Daybeacon 20	28-40-20.482N 096-35-26.916W				TR on pile.	Ra ref.
26710	- Daybeacon 17	28-39-34.183N 096-36-08.917W				SG on pile.	Ra ref.
26715	- Daybeacon 22	28-40-56.418N 096-34-54.258W				TR on pile.	Ra ref.
	Lavaca River						
26720	- Daybeacon 2	28-41-20.922N 096-34-33.900W				TR on pile.	Ra ref.

(1) No.	(2) Name and Location	(3) Position	(4) Characteristic	(5) Height	(6) Range	(7) Structure	(8) Remarks
			TEXAS - Eighth District				
	MATAGORDA BAY (Chart 11317)						
	Lavaca Bay						
	Lavaca River						
26725	- Daybeacon 3 150 feet outside channel limit.	28-41-51.792N 096-34-34.746W				SG on pile.	Ra ref.
	Lavaca Bay						
26730	- PIPELINE LIGHT A-8	28-33-21.000N 096-29-27.000W	Q R	10		On pile.	Private aid.
26735	- PIPELINE LIGHT A-10	28-35-45.000N 096-31-26.000W	Q R			On pile.	Private aid.
26740	- PIPELINE LIGHT D-8	28-37-14.000N 096-32-16.000W	Q R			On pile.	Private aid.
	Matagorda Bay						
26745	Well Point Daybeacon 1	28-38-24.408N 096-17-10.929W				SG on pile.	Ra ref.
26750	TEXAS PARKS & WILDLIFE JETTY LIGHT	28-38-20.440N 096-19-24.000W	Q R	10		On jetty.	Private aid.
	Matagorda Marine Education Channel						
26755	- Daybeacon 1	28-41-11.000N 096-14-24.000W				SG on pile.	Private aid.
26760	- Daybeacon 2	28-41-11.000N 096-14-23.000W				TR on pile.	Private aid.
26765	- Daybeacon 3	28-41-18.000N 096-14-24.000W				SG on pile.	Private aid.
26770	- Daybeacon 4	28-41-18.000N 096-14-23.000W				TR on pile.	Private aid.
26775	- Daybeacon 5	28-41-25.000N 096-14-24.000W				SG on pile.	Private aid.
26780	- Daybeacon 6	28-41-25.000N 096-14-23.000W				TR on pile.	Private aid.
	Matagorda Bay						
26785	Geological Survey Tide Gage Daybeacon	28-44-20.000N 096-10-53.000W				NW on pile worded DANGER TIDE GAGE.	Private aid.
26790	Geological Survey Tide Gage Daybeacon	28-37-52.000N 096-21-45.000W				NW on pile worded DANGER TIDE GAGE.	Private aid.
	Espiritu Santo Bay - Barroom Bay Navigation						
26795	- Daybeacon 2	28-24-39.000N 096-25-14.000W				TR on pile.	Private aid.
26800	- Daybeacon 4	28-24-00.700N 096-25-00.200W				TR on pile.	Private aid.
26805	- Daybeacon 6	28-24-00.700N 096-25-00.200W				TR on pile.	Private aid.
26810	- Daybeacon 8	28-24-00.700N 096-25-00.200W				TR on pile.	Private aid.
26815	- Daybeacon 10	28-24-19.000N 096-25-36.000W				TR on pile.	Private aid.
26820	- Daybeacon 12	28-24-00.700N 096-25-00.200W				TR on pile.	Private aid.
26825	- Daybeacon 14	28-24-00.700N 096-25-00.200W				TR on pile.	Private aid.
26830	- Daybeacon 16	28-24-00.700N 096-25-00.200W				TR on pile.	Private aid.
26835	- Daybeacon 18	28-24-00.700N 096-25-00.200W				TR on pile.	Private aid.
26840	- Daybeacon 22	28-24-00.700N 096-25-00.200W				TR on pile.	Private aid.
26845	- Daybeacon 21	28-24-00.700N 096-25-00.200W				SG on pile.	Private aid.
26850	- Daybeacon 22	28-24-00.700N 096-25-00.200W				TR on pile.	Private aid.
26855	- Daybeacon 23	28-24-00.700N 096-25-00.200W				SG on pile.	Private aid.

(1) No.	(2) Name and Location	(3) Position	(4) Characteristic	(5) Height	(6) Range	(7) Structure	(8) Remarks
			TEXAS - Eighth District				
	MATAGORDA BAY (Chart 11317)						
	Espiritu Santo Bay - Barroom Bay Navigation						
26860	- Daybeacon 25	28-24-00.700N 096-25-00.200W				SG on pile.	Private aid.
26865	- Daybeacon 27	28-24-00.700N 096-25-00.200W				SG on pile.	Private aid.
26870	- Daybeacon 29	28-24-00.700N 096-25-00.200W				SG on pile.	Private aid.
26875	- Daybeacon 31	28-24-00.700N 096-25-00.200W				SG on pile.	Private aid.
26880	- Daybeacon 33	28-24-00.700N 096-25-00.200W				SG on pile.	Private aid.
26885	- Daybeacon 35	28-28-00.700N 096-25-00.200W				SG on pile.	Private aid.
26890	- Daybeacon 36	28-28-00.700N 096-25-00.200W				TR on pile.	Private aid.
26895	- Daybeacon 38	28-24-00.700N 096-25-00.200W				TR on pile.	Private aid.
26900	- Daybeacon 39	28-24-00.700N 096-25-00.200W				SG on pile.	Private aid.
26905	- Daybeacon 40	28-24-00.700N 096-25-00.200W				TR on pile.	Private aid.
26910	- Daybeacon 41	28-25-31.000N 096-24-33.000W				SG on pile.	Private aid.
26915	- Daybeacon 42	28-24-00.700N 096-25-00.200W				TR on pile.	Private aid.
26920	- Daybeacon 43	28-24-00.700N 096-25-00.200W				SG on pile.	Private aid.
26925	- Daybeacon 44	28-24-00.700N 096-25-00.200W				TR on pile.	Private aid.
26930	- Daybeacon 45	28-24-00.700N 096-25-00.200W				SG on pile.	Private aid.
26935	- Daybeacon 46	28-24-00.700N 096-25-00.200W				TR on pile.	Private aid.
26940	- Daybeacon 47	28-24-00.700N 096-25-00.200W				SG on pile.	Private aid.
26945	- Daybeacon 48	28-24-00.700N 096-25-00.200W				TR on pile.	Private aid.
	ARANSAS PASS TO BAFFIN BAY (Chart 11307)						
26980 1360	*Aransas Pass Entrance Lighted Whistle Buoy AP*	27-47-34.122N 096-57-22.143W	Mo (A) W		6	Red and white stripes with red spherical topmark.	RACON: N (– •).
26990	*Aransas Pass Lighted Buoy 3*	27-48-57.245N 097-00-29.513W	Fl G 4s		5	Green.	
26995	HARBOR ISLAND RANGE FRONT LIGHT	27-50-45.333N 097-03-41.196W	Iso W 2s (NIGHT) Iso W 2s (NIGHT)	67 65		Skeleton tower.	Visible 2° each side of rangeline. Lighted throughout 24 hours. Fl Y 2.5s exibited when range light is on emergency power.
27000	HARBOR ISLAND RANGE REAR LIGHT 1,500 yards, 301° from front light.	27-51-08.424N 097-04-24.059W	F W (NIGHT) F W (NIGHT)	120 122		Skeleton tower.	Visible 2° each side of rangeline. Lighted throughout 24 hours. Fl Y 2.5s exibited when range light is on emergency power.
	CORPUS CHRISTI BAY (Chart 11309)						
	Aransas Pass						
27005	- *Lighted Bell Buoy 6* 90 feet outside channel limit.	27-49-31.128N 097-01-13.567W	Fl R 4s		4	Red.	
27010	- *Lighted Buoy 7*	27-49-41.984N 097-01-52.658W	Fl G 2.5s		4	Green.	
27015	- *Lighted Buoy 8*	27-49-52.161N 097-01-52.665W	Fl R 2.5s		4	Red.	
27020	- *Lighted Buoy 9*	27-50-01.815N 097-02-28.437W	Fl G 4s		4	Green.	
27025	- *Lighted Buoy 10*	27-50-09.412N 097-02-25.803W	Fl R 4s		4	Red.	

(1) No.	(2) Name and Location	(3) Position	(4) Characteristic	(5) Height	(6) Range	(7) Structure	(8) Remarks
			TEXAS - Eighth District				
	CORPUS CHRISTI BAY (Chart 11309)						
	Aransas Pass						
27030	DREDGING NORTH SIDE RANGE FRONT LIGHT	27-50-48.000N 097-03-36.000W	F Y	50		On white skeleton tower.	Range marks edge of channel for dredging purposes. Maintained by U.S. Army Corps of Engineers. Aid maintained by U.S. Army Corps of Engineers.
27035	DREDGING NORTH SIDE RANGE REAR LIGHT 351 yards, 301° from front light.		F Y	70		On white skeleton tower.	Range marks edge of channel for dredging purposes. Maintained by U.S. Army Corps of Engineers. Aid maintained by U.S. Army Corps of Engineers.
27040	DREDGING SOUTH SIDE RANGE FRONT LIGHT	27-50-42.000N 097-03-42.000W	F Y	50		On white skeleton tower.	Range marks edge of channel for dredging purposes. Maintaind by U.S. Army Corps of Engineers. Aid maintained by U.S. Army Corps of Engineers.
27045	DREDGING SOUTH SIDE RANGE REAR LIGHT 306 yards, 301° from front light.		F Y	70		On white skeleton tower.	Range marks edge of channel for dredging purposes. Maintained by U.S. Army Corps of Engineers. Aid maintained by U.S. Army Corps of Engineers.
27050	UNIVERSITY OF TEXAS RESEARCH PIER LIGHTS (7)	27-50-16.200N 097-03-01.050W	Fl G 2.5s	19		On concrete pier.	Private aid.
27055	- LIGHT 11	27-50-30.864N 097-03-23.365W	Fl G 4s	22	4	SG on skeleton tower on piles.	
	Aransas Channel						
27060	- LIGHT 2	27-51-04.439N 097-03-50.321W	Fl R 4s	17	3	TR on pile.	Ra ref.
27065	- LIGHT 3 90 feet outside channel limit.	27-51-41.680N 097-04-39.781W	Fl G 2.5s	17	3	SG on pile.	
27070	- Daybeacon 4	27-51-43.829N 097-04-35.811W				TR on pile.	Ra ref.
27075	- Daybeacon 5 60 feet outside channel limit.	27-52-06.108N 097-05-05.548W				SG on pile.	
27080	- Daybeacon 6 90 feet outside channel limit.	27-52-08.023N 097-05-03.406W				TR on pile.	
27085	- Daybeacon 8	27-52-32.316N 097-05-30.243W				TR on pile.	Ra ref.
27090	- Daybeacon 9	27-52-55.489N 097-05-59.641W				SG on pile.	
27095	- LIGHT 10 90 feet outside channel limit.	27-52-56.609N 097-05-57.083W	Fl R 4s	17	3	TR on pile.	
27100	- Daybeacon 11	27-53-08.522N 097-06-14.015W				SG on pile.	
27105	- Daybeacon 13 60 feet outside channel limit.	27-53-24.179N 097-06-31.694W				SG on pile.	
27110	- LIGHT 14 75 feet outside channel limit.	27-53-32.080N 097-06-36.346W	Q R	17	4	TR on dolphin.	
27115	- Daybeacon 15	27-53-31.567N 097-06-45.683W				SG on pile.	
27120	- Daybeacon 17	27-53-34.815N 097-06-57.300W				SG on pile.	

(1) No.	(2) Name and Location	(3) Position	(4) Characteristic	(5) Height	(6) Range	(7) Structure	(8) Remarks
			TEXAS - Eighth District				
	CORPUS CHRISTI BAY (Chart 11309)						
	Aransas Channel						
27125	- Daybeacon 18 75 feet outside channel limit.	27-53-38.779N 097-07-03.297W				TR on pile.	
27130	- LIGHT 20 60 feet outside channel limit.	27-53-44.971N 097-07-29.852W	Fl R 2.5s	17	4	TR on dolphin.	
27135	- Daybeacon 22	27-53-51.527N 097-07-57.077W				TR on pile.	
27140 37260	- LIGHT 23 50 feet outside channel limit.	27-53-51.523N 097-08-06.438W	Fl G 4s	17	4	SG-TY on pile.	
27145	- Daybeacon 24	27-53-55.316N 097-08-07.742W				TR on pile.	
27150	- Daybeacon 26	27-53-57.759N 097-08-12.908W				TR on pile.	
	Corpus Christi Channel						
27155	CORPUS CHRISTI CUT A EAST RANGE FRONT LIGHT	27-50-41.176N 097-03-16.972W	Q W	38		KRW on skeleton tower on piles.	For eastbound traffic. Visible all around; higher intensity on range line.
27160	CORPUS CHRISTI CUT A EAST RANGE REAR LIGHT 988 yards, 078.1° from front light.	27-50-47.204N 097-02-44.647W	Iso W 6s	78		KRW on skeleton tower on concrete block.	
27165	Port Aransas Harbor Daybeacon 2	27-50-29.773N 097-03-45.220W				TR on pile.	
27170	PORT ARANSAS HARBOR LIGHT 3	27-50-30.237N 097-03-42.748W	Q G	17	3	SG on dolphin.	
27175	Port Aransas Harbor Daybeacon 4	27-50-27.514N 097-03-39.257W				TR on pile.	
27187	Port Aransas Rock Groin Danger Daybeacon	27-50-33.050N 097-05-00.220W				NW on pile worded: DANGER ROCK GROIN.	Private aid.
27187.1	PORT ARANSAS ROCK GROIN DANGER LIGHT	27-50-32.290N 097-05-00.640W	Fl W 2.5s			On pile.	Private aid.
27187.2	Port Aransas Rock Groin Danger Daybeacon	27-50-33.060N 097-05-00.990W				NW on pile worded: DANGER ROCK GROIN.	Private aid.
27190	- LIGHT 1	27-50-18.504N 097-04-55.557W	Fl G 2.5s	17	3	SG on pile.	Ra ref.
27195	- LIGHT 7 150 feet outside channel limit.	27-50-04.012N 097-06-13.069W	Fl G 4s	17	4	SG on pile.	Ra ref.
27200	- LIGHT 8 150 feet outside channel limit.	27-50-12.662N 097-06-16.351W	Fl R 4s	17	3	TR on pile.	Ra ref.
	Mustang Beach Channel						
27205	- Entrance Daybeacon 1	27-50-03.000N 097-06-24.000W				SG on piles.	Private aid.
27206	- EAST JETTY DANGER LIGHT	27-50-00.488N 097-06-21.587W	Fl W 2.5s	10		On pile.	Private aid.
27207	- East Jetty Danger Daybeacon	27-49-57.555N 097-06-19.650W				NW on pile worded: DANGER JETTY.	Private aid.
27208	- East Jetty Danger Daybeacon	27-49-59.201N 097-06-20.874W				NW on pile worded: DANGER JETTY.	Private aid.
27210	- Daybeacon 1A	27-50-01.000N 097-06-23.000W				SG on piles.	Private aid.
27215	- Entrance Daybeacon 2	27-50-02.000N 097-06-28.000W				TR on piles.	Private aid.
27216	- WEST JETTY DANGER LIGHT	27-50-00.120N 097-06-23.555W	Fl W 2.5s	10		On pile.	Private aid.
27217	- West Jetty Danger Daybeacon	27-49-56.346N 097-06-24.123W				NW on pile worded: DANGER JETTY.	Private aid.
27218	- West Jetty Danger Daybeacon	27-49-58.519N 097-06-23.704W				NW on pile worded: DANGER JETTY.	Private aid.

(1) No.	(2) Name and Location	(3) Position	(4) Characteristic	(5) Height	(6) Range	(7) Structure	(8) Remarks
			TEXAS - Eighth District				
	CORPUS CHRISTI BAY (Chart 11309)						
	Corpus Christi Channel						
	Mustang Beach Channel						
27220	- Daybeacon 2A	27-50-00.000N 097-06-27.000W				TR on pile.	Private aid.
27225	- LIGHT 3	27-49-57.000N 097-06-22.000W	Fl G 4s	8		SG on pile.	Private aid.
27230	- Daybeacon 3A	27-49-54.000N 097-06-22.000W				SG on pile.	Private aid.
27235	- LIGHT 4	27-49-57.000N 097-06-25.000W	Fl R 4s	8		TR on pile.	Private aid.
27240	- Daybeacon 4A	27-49-54.000N 097-06-24.000W				TR on pile.	Private aid.
27245	- Daybeacon 5	27-49-50.000N 097-06-22.000W				SG on pile.	Private aid.
27250	- Daybeacon 6	27-49-46.000N 097-06-22.000W				TR on pile.	Private aid.
27255	- Daybeacon 7	27-49-45.000N 097-06-20.000W				SG on pile.	Private aid.
27260	- Daybeacon 8	27-49-42.000N 097-06-21.000W				TR on pile.	Private aid.
27265	- Daybeacon 9	27-49-38.000N 097-06-19.000W				SG on pile.	Private aid.
27270	- Daybeacon 10	27-49-36.000N 097-06-19.000W				TR on pile.	Private aid.
27275	- Daybeacon 11	27-49-33.000N 097-06-17.000W				TR on pile.	Private aid.
27280	- Daybeacon 12	27-49-30.000N 097-06-18.000W				TR on pile.	Private aid.
27285	- Daybeacon 13	27-49-28.000N 097-06-15.000W				SG on pile.	Private aid.
27290	- Daybeacon 14	27-49-25.000N 097-06-16.000W				TR on pile.	Private aid.
27300	- Daybeacon 16	27-49-19.000N 097-06-15.000W				TR on pile.	Private aid.
27305	- Daybeacon 17	27-49-17.000N 097-06-13.000W				SG on pile.	Private aid.
27310	- Daybeacon 18	27-49-15.000N 097-06-14.000W				TR on pile.	Private aid.
27315	- Daybeacon 19	27-49-09.000N 097-06-11.000W				SG on pile.	Private aid.
27320	- Daybeacon 20	27-49-03.000N 097-06-11.000W				TR on pile.	Private aid.
27325	- Daybeacon 21	27-49-02.000N 097-06-10.000W				SG on pile.	Private aid.
27330	- LIGHT 22	49-01-49.000N 097-06-11.000W				TR on pile.	Private aid.
27335	- Daybeacon 23	27-49-03.000N 097-06-10.000W				SG on pile.	Private aid.
27340	- Daybeacon 23A	27-48-01.000N 097-06-08.000W				SG on pile.	Private aid.
27345	- Daybeacon 24	27-48-58.000N 097-06-07.000W				TR on pile.	Private aid.
27350	- Daybeacon 25	27-49-00.000N 097-06-07.000W				SG on pile.	Private aid.
27355	- Daybeacon 26	27-48-56.000N 097-06-05.000W				TR on pile.	Private aid.
27360	- Daybeacon 27	27-48-58.000N 097-06-02.000W				SG on pile.	Private aid.
27365	- Daybeacon 28	27-48-52.000N 097-05-57.000W				TR on pile.	Private aid.
27370	- Daybeacon 29	27-48-52.000N 097-05-55.000W				SG on pile.	Private aid.
27375	- Daybeacon 30	27-48-49.000N 097-05-52.000W				TR on pile.	Private aid.
27380	- Daybeacon 31	27-48-48.000N 097-05-49.000W				SG on pile.	Private aid.

(1) No.	(2) Name and Location	(3) Position	(4) Characteristic	(5) Height	(6) Range	(7) Structure	(8) Remarks
			TEXAS - Eighth District				
	CORPUS CHRISTI BAY (Chart 11309)						
	Corpus Christi Channel						
	Mustang Beach Channel						
27385	- Daybeacon 32	27-48-45.000N 097-05-45.000W				TR on pile.	Private aid.
27390	- Daybeacon 33	27-48-45.000N 097-05-43.000W				SG on pile.	Private aid.
27395	- Daybeacon 34	27-48-04.000N 097-05-41.500W				TR on pile.	Private aid.
27400	- Daybeacon 35	27-48-41.000N 097-05-37.000W				SG on pile.	Private aid.
27405	- Daybeacon 36	27-48-40.000N 097-05-37.500W				TR on pile.	Private aid.
27410	- Daybeacon 37	27-48-36.000N 097-05-34.000W				SG on pile.	Private aid.
27415	- Daybeacon 38	27-48-37.000N 097-05-32.000W				TR on pile.	Private aid.
	Corpus Christi Channel						
27420	- LIGHT 13 150 feet outside channel limit.	27-49-48.851N 097-07-35.669W	Fl G 6s	17	4	SG on pile.	Ra ref.
27425	- LIGHT 14 150 feet outside channel limit.	27-49-56.752N 097-07-37.682W	Fl R 6s	17	4	TR on dolphin.	Ra ref.
27428	TEXAS A&M RESEARCH LIGHT D	27-48-31.740N 097-08-30.770W	Fl Y 2.5s	10		NY on tower.	Private aid.
27430	- LIGHT 19 150 feet outside channel limit.	27-49-35.151N 097-08-49.597W	Fl G 6s	17	4	SG on pile.	Ra ref.
27435	- LIGHT 20 150 feet outside channel limit.	27-49-43.337N 097-08-52.696W	Fl (2)R 5s	17	3	TR on pile.	Ra ref.
27440	CORPUS CHRISTI CUT A WEST RANGE FRONT LIGHT	27-48-30.170N 097-15-00.673W	Q G	24		KRW on skeleton tower on piles.	
27445	CORPUS CHRISTI CUT A WEST RANGE REAR LIGHT 1,987 yards, 258.2° from front light.	27-48-18.082N 097-16-05.660W	Iso G 6s	65		KRW on skeleton tower on piles.	Visible 2° each side of rangeline.
27450	- LIGHT 25 150 feet outside channel limit.	27-49-19.982N 097-10-11.426W	Fl G 4s	17	4	SG on pile.	Ra ref.
27455	- LIGHT 26 150 feet outside channel limit.	27-49-29.119N 097-10-15.256W	Fl R 4s	17	3	TR on pile.	Ra ref.
27460	- PIPELINE LIGHT A	27-49-19.000N 097-10-13.000W	Fl G 4s	20		Pile structure.	Private aid.
27465	- PIPELINE LIGHT B	27-49-28.000N 097-10-14.000W	Q R	20		Pile structure.	Private aid.
27470	- LIGHT 31 150 feet outside channel limit.	27-49-08.149N 097-11-16.749W	Fl G 2.5s	17	3	SG on pile.	Ra ref.
27475	- LIGHT 32	27-49-17.647N 097-11-15.726W	Fl R 2.5s	17	3	TR on pile.	Ra ref.
27480	SUNOCO TERMINALS DOCK LIGHTS (2)	27-49-09.000N 097-11-57.000W	Fl R 2.5s	18		On dolphins.	Private aid.
27485	INGLESIDE NAVAL STATION LIGHT	27-49-12.757N 097-12-36.062W	Fl W 4s	17	5	NR on pile.	
27487.1	INGLESIDE MOORING LIGHT B	27-48-54.532N 097-12-15.294W	Fl W 2.5s	17	5	NR on pile.	
27487.2	INGLESIDE MOORING LIGHT C	27-48-56.947N 097-12-11.197W	Q W	23	5	NB on skeleton tower on caisson.	
27487.3	INGLESIDE MOORING LIGHT D	27-49-01.779N 097-11-45.504W	Fl W 2.5s	23	5	NB on dolphin.	
27487.5	Ingleside Barge Lane Buoy 1	27-48-54.520N 097-12-30.400W				Green can.	
27487.6	Ingleside Barge Lane Buoy 2	27-48-52.500N 097-12-20.130W				Red nun.	

(1) No.	(2) Name and Location	(3) Position	(4) Characteristic	(5) Height	(6) Range	(7) Structure	(8) Remarks
			TEXAS - Eighth District				
	CORPUS CHRISTI BAY (Chart 11309)						
	Corpus Christi Channel						
27487.7	Ingleside Barge Lane Buoy 3	27-48-51.630N 097-12-21.030W				Green can.	
27487.8	Ingleside Barge Lane Buoy 4	27-48-52.965N 097-12-16.804W				Red nun.	
27487.9	Ingleside Barge Lane Buoy 5	27-48-51.570N 097-12-15.070W				Green can.	
27490	- LIGHT 36	27-49-00.751N 097-12-46.680W	Fl R 4s	17	3	TR on pile.	Ra ref.
27495	- LIGHT 37 150 feet outside channel limit.	27-48-46.691N 097-13-11.180W	Fl G 2.5s	17	3	SG on pile.	Ra ref.
27500	- LIGHT 38 100 feet outside channel limit.	27-48-54.491N 097-13-15.862W	Fl R 4s	17	3	TR on pile.	Ra ref.
27505	- LIGHT 43 200 feet outside channel limit.	27-48-35.655N 097-14-15.273W	Q G	22	3	SG on dolphin.	Ra ref.
27510	- LIGHT 44 200 feet outside channel.	27-48-43.106N 097-14-15.531W	Q R	22	3	TR on dolphin.	Ra ref.
27515	CORPUS CHRISTI CUT B EAST RANGE FRONT LIGHT	27-48-38.785N 097-13-41.116W	Fl W 2.5s	37		Platform on pile.	Visible 2° each side of rangeline.
27517	CORPUS CHRISTI CUT B EAST RANGE FRONT LIGHT PASSING LIGHT	27-48-38.785N 097-13-41.116W	Q W	43	3	On same structure as Corpus Christi Channel Cut B East Range Front Light.	
27520	CORPUS CHRISTI CUT B EAST RANGE REAR LIGHT 5,049 yards, 089.8° from front light.	27-48-39.375N 097-10-53.319W	Iso W 6s (NIGHT) Iso W 6s (NIGHT)	128 125		Skeleton tower on piles.	Visible 2° each side of rangeline.
27523	CORPUS CHRISTI CUT B EAST RANGE REAR LIGHT PASSING LIGHT	27-48-39.375N 097-10-53.319W	Q Y	36	3	On same structure as Corpus Christi Channel Cut B East Range Rear Light.	
27525	- LIGHT 49 200 feet outside channel limit.	27-48-34.362N 097-15-31.081W	Fl G 2.5s	22	3	SG on dolphin.	Ra ref.
27530	- LIGHT 50 200 feet outside channel limit.	27-48-42.315N 097-15-31.155W	Fl R 2.5s	22	3	TR on dolphin.	Ra ref.
27535	- LIGHT 55 150 feet outside channel limit.	27-48-34.078N 097-16-47.102W	Fl G 4s	22	4	SG on dolphin.	Ra ref.
27540	- LIGHT 56	27-48-42.048N 097-16-47.209W	Fl R 4s	22	3	TR on dolphin.	Ra ref.
27545	Corpus Christi P/L Cross Buoy B	27-48-31.000N 097-16-54.000W				Yellow.	Private aid.
27550	Corpus Christi Pipeline Crossing Buoy A	27-48-42.000N 097-16-54.000W				Yellow.	Private aid.
27555	- LIGHT 61 150 feet outside channel limit.	27-48-33.795N 097-18-04.337W	Fl G 6s	22	4	SG on dolphin.	Ra ref.
27560	- LIGHT 62 200 feet outside channel limit.	27-48-41.701N 097-18-04.406W	Fl R 6s	17	4	TR on dolphin.	Ra ref.
27565	- LIGHT 67 200 feet outside channel limit.	27-48-33.432N 097-19-18.893W	Fl G 6s	22	4	SG on dolphin.	Ra ref.
27570	- LIGHT 68 200 feet outside channel limit.	27-48-41.394N 097-19-18.923W	Fl (2)R 5s	22	3	TR on dolphin.	Ra ref.

(1) No.	(2) Name and Location	(3) Position	(4) Characteristic	(5) Height	(6) Range	(7) Structure	(8) Remarks
			TEXAS - Eighth District				
	CORPUS CHRISTI HARBOR (Chart 11311)						
	Corpus Christi Channel						
27575	CORPUS CHRISTI CUT B WEST RANGE FRONT LIGHT	27-48-37.010N 097-23-33.870W	Oc G 4s	55		KRW on building located south side of harbor entrance.	Visible 5° each side of rangeline.
27580	CORPUS CHRISTI CUT B WEST RANGE REAR LIGHT 2,600 yards, 269.7° from front light.	27-48-36.590N 097-25-00.660W	F G	101		KRW on skeleton tower, located south side of harbor entrance.	Visible 5° each side of rangeline.
27585	- LIGHT 73 200 feet outside channel limit.	27-48-33.099N 097-20-39.760W	Fl G 4s	22	4	SG on dolphin.	Ra ref.
27590	- LIGHT 74 150 feet outside channel limit.	27-48-41.060N 097-20-39.911W	Fl R 4s	22	3	TR on dolphin.	Ra ref.
27595	- LIGHT 79	27-48-32.778N 097-21-56.761W	Fl G 2.5s	22	3	SG on dolphin.	Ra ref.
27600	- LIGHT 80 150 feet outside channel limit.	27-48-40.672N 097-21-56.833W	Fl R 2.5s	22	3	TR on dolphin.	Ra ref.
27605	- LIGHT 82 200 feet outside channel limit.	27-48-40.438N 097-22-51.663W	Q R	24	3	TR on dolphin.	Ra ref.
27610	- LIGHT 85	27-48-35.140N 097-23-17.431W	Fl G 2.5s	17	3	SG on dolphin.	Ra ref.
27615	- LIGHT 86	27-48-45.420N 097-23-18.140W	Fl R 4s	30	3	TR on dolphin.	
27620	CORPUS CHRISTI HARBOR OUTER RANGE FRONT LIGHT	27-48-27.992N 097-22-03.261W	Q G	25		KRW on skeleton tower on piles.	Visible 2° each side of rangeline.
27625	CORPUS CHRISTI HARBOR OUTER RANGE REAR LIGHT 330 yards, 101.2° from front light.	27-48-26.098N 097-21-52.455W	Iso G 6s	42		KRW on skeleton tower on piles.	Visible 2° each side of rangeline.
27630	INDUSTRIAL CANAL RANGE FRONT LIGHT	27-49-14.420N 097-25-58.100W	Q G	47		KRW on skeleton tower on piles.	Visible 2° each side of rangeline.
27635	INDUSTRIAL CANAL RANGE REAR LIGHT 248 yards, 293.5° from front light.	27-49-17.450N 097-26-05.820W	F G	65		KRW on skeleton tower on mud sills.	Visible 2° each side of rangeline.
	Tule Lake Channel						
27640	- A RANGE FRONT LIGHT	27-49-29.583N 097-26-15.009W	Oc G 4s	45		KRW on skeleton tower on piles.	Lighted throughout 24 hours.
27645	- A RANGE REAR LIGHT 670 yards, 066.5° from front light.	27-49-36.627N 097-25-56.277W	F G	63		KRW on skeleton tower on mud sills.	Lighted throughout 24 hours.
27651	- LEADING LIGHT	27-48-55.150N 097-27-44.763W	Q W	40	5	NG on skeleton tower on piles.	
27655	- B RANGE FRONT LIGHT	27-49-13.316N 097-28-56.796W	Q G	55		KRW on skeleton tower on piles.	Visible all around; higher intensity on rangeline.
27660	- B RANGE REAR LIGHT 651 yards, 282.8° from front light.	27-49-17.605N 097-29-17.993W	Iso G 6s	75		KRW on skeleton tower on mud sills.	Visible all around; higher intensity on rangeline.
27665	- C RANGE FRONT LIGHT	27-48-52.574N 097-27-14.360W	Q G	35		KRW on skeleton tower.	Lighted throughout 24 hours.
27670	- C RANGE REAR LIGHT 175 yards, 103° from front light.	27-48-51.406N 097-27-08.655W	Iso G 6s	45		KRW on skeleton tower on mud sills.	Lighted throughout 24 hours.

(1) No.	(2) Name and Location	(3) Position	(4) Characteristic	(5) Height	(6) Range	(7) Structure	(8) Remarks
			TEXAS - Eighth District				
	CORPUS CHRISTI HARBOR (Chart 11311)						
	Corpus Christi Channel						
	Tule Lake Channel						
27675	- DIRECTIONAL LIGHT D	27-49-42.982N 097-29-50.738W	F W	40	G R W	On skeleton tower.	Shows Oscillating G from 298.6° to 298.0°; F G from 298.0° to 297.5°; Oscillating W from 297.5° to 296.9°; F W (on channel line) from 296.9° to 296.5°; Oscillating W from 296.5° to 295.9°; F R from 295.9° to 295.5°; Oscillating R from 295.5° to 294.9°.
27685	- E RANGE FRONT LIGHT	27-49-01.929N 097-28-18.851W	Q G	25		KRW on skeleton tower.	Lighted throughuot 24 hours.
27690	- E RANGE REAR LIGHT 206 yards, 116.7° from front light.	27-48-59.181N 097-28-12.713W	Iso G 6s	35		KRW on skeleton tower on mud sills.	Lighted throughout 24 hours.
27695	- F RANGE FRONT LIGHT	27-49-05.737N 097-28-41.824W	Q G	55		KRW on skeleton tower on piles.	Visible all around; higher intensity on rangeline.
27700	- F RANGE REAR LIGHT 646 yards, 127.3° from front light.	27-48-54.090N 097-28-24.658W	Iso G 6s	80		KRW on skeleton tower on mud sills.	Visible all around; higher intensity on rangeline.
	Viola Channel						
27705	- G RANGE FRONT LIGHT	27-50-35.821N 097-30-54.534W	Iso G 2s	20		KRW on skeleton tower on sills.	Visible all around; higher intensity on rangeline.
27710	- G RANGE REAR LIGHT	27-50-43.972N 097-31-06.533W	Iso G 6s	41		KRW on skeleton tower.	Visible all around; higher intensity on rangeline.
27715	- LIGHT 2	27-49-50.578N 097-29-42.106W	Fl R 4s	17	3	TR on skeleton tower on piles.	
27720	- H RANGE FRONT LIGHT	27-50-39.308N 097-31-31.372W	Q G	30		KRW on skeleton tower.	Lighted throughout 24 hours.
27725	- H RANGE REAR LIGHT 525 yards, 283.7° from front light.	27-50-42.992N 097-31-48.425W	Iso G 6s	41		KRW on skeleton tower on mud sills.	Lighted throughout 24 hours.
	CORPUS CHRISTI BAY (Chart 11309)						
	La Quinta Channel						
27730	- LIGHT 1	27-48-59.298N 097-13-13.438W	Fl G 4s	17	4	SG on pile.	
27735	- LIGHT 2	27-49-06.660N 097-13-06.928W	Fl R 4s	17	3	TR on pile.	Ra ref.
27740	- LIGHT 3	27-49-09.419N 097-13-27.170W	Fl G 2.5s	17	3	SG on pile.	
27742	- ENTRANCE RANGE FRONT LIGHT	27-49-14.915N 097-13-41.075W	Q R	17		KRW on piles.	Ra ref.
27743	- ENTRANCE RANGE REAR LIGHT 492 yards, 295.0° from front light.	27-49-21.062N 097-13-55.956W	Iso R 6s	24		KRW on piles.	Ra ref.
27745	- LIGHT 4	27-49-12.649N 097-13-19.200W	Fl R 2.5s	17	3	TR on pile.	
27750	- LIGHT 6	27-49-29.928N 097-13-29.807W	Fl R 4s	17	3	TR on pile.	
27755	- LIGHT 5	27-49-27.838N 097-13-35.807W	Fl G 4s	17	4	SG on pile.	Ra ref.
27760	- OUTER RANGE FRONT LIGHT	27-48-44.551N 097-13-11.562W	Q W	25		KRW on skeleton tower on piles.	Visible 2° each side of rangeline.
27765	- OUTER RANGE REAR LIGHT 885 yards, 156.5° from front light.	27-48-20.334N 097-12-59.846W	Iso W 6s	55		KRW on skeleton tower on pile.	Visible 2° each side of rangeline.

(1) No.	(2) Name and Location	(3) Position	(4) Characteristic	(5) Height	(6) Range	(7) Structure	(8) Remarks
			TEXAS - Eighth District				
	CORPUS CHRISTI BAY (Chart 11309)						
	La Quinta Channel						
27770	- INNER RANGE FRONT LIGHT	27-52-31.861N 097-15-00.966W	Q G	30		KRW on skeleton tower on piles.	Visible 2° each side of rangeline. Ra ref.
27775	- INNER RANGE REAR LIGHT 2,135 yards, 337° from front light.	27-53-30.374N 097-15-29.079W	Iso G 6s	64		KRW on skeleton tower on piles.	Visible 2° each side of rangeline.
27780	- LIGHT 7	27-49-56.857N 097-13-49.438W	Fl G 2.5s	17	3	SG on pile.	Ra ref.
27785	- LIGHT 8	27-50-02.721N 097-13-45.653W	Fl R 2.5s	17	3	TR on pile.	
27790	INGLESIDE COVE PIPELINE MARKER LIGHT A	27-50-13.430N 097-13-58.470W	Q G	14		On pile.	Private aid.
27795	INGLESIDE COVE PIPELINE MARKER LIGHT B	27-50-15.650N 097-13-51.080W	Q R	14		On pile.	Private aid.
27800	- LIGHT 10	27-50-28.666N 097-13-57.824W	Fl R 4s	17	3	TR on pile.	
27805	Jewel Fulton Channel Daybeacon 1	27-50-34.494N 097-13-53.559W				SG on pile.	Ra ref.
27810	Jewel Fulton Channel Daybeacon 3 50 feet outside channel limit.	27-50-40.860N 097-13-43.970W				SG on pile.	Ra ref.
27815	Jewel Fulton Channel Daybeacon 4 60 feet outside channel limit.	27-50-38.627N 097-13-42.126W				TR on pile.	
	Peterson Builders Turning Basin Channel						
27817	- Daybeacon 1	27-50-56.000N 097-13-18.000W				SG on pile.	Private aid.
27817.1	- Daybeacon 2	27-50-56.000N 097-13-18.000W				TR on pile.	Private aid.
27817.2	- Daybeacon 3	27-51-01.000N 097-13-16.000W				SG on pile.	Private aid.
27817.3	- Daybeacon 4	27-50-57.000N 097-13-18.000W				TR on pile.	Private aid.
27817.4	- Front Range	27-50-56.000N 097-13-17.000W				KRW on pile.	Private aid.
27817.5	- Rear Range 160 yards, 054° from front light.	27-50-59.000N 097-13-13.000W				KRW on pile.	Private aid.
	La Quinta Channel						
27820	- LIGHT 11 100 feet outside the channel limit.	27-50-54.533N 097-14-17.893W	Fl G 6s	17	4	SG on dolphin.	
27825	- LIGHT 12 100 feet outside the channel limit.	27-50-57.210N 097-14-11.493W	Fl R 4s	17	3	TR on pile.	
27830	- Daybeacon 13	27-51-32.727N 097-14-35.889W				SG on pile.	
27835	- LIGHT 14 170 feet outside the channel limit.	27-51-35.228N 097-14-30.145W	Fl R 4s	17	3	TR on pile.	
27840	DUPONT MOORING FACILITY LIGHTS (6)	27-52-11.000N 097-14-44.000W	Fl R 2.5s	19		On mooring facilities.	Private aid.
27845	- LIGHT 15 100 feet outside the channel limit.	27-52-07.403N 097-14-53.464W	Fl G 2.5s	17	3	SG on pile.	Ra ref.
27850	- LIGHT 17	27-52-24.338N 097-15-08.005W	Fl G 2.5s	17	3	SG on pile.	Ra ref.
27853	TEXAS A&M RESEARCH LIGHT C	27-47-58.670N 097-14-26.340W	Fl Y 2.5s	10		NY on tower.	Private aid.
27855	- LIGHT 18	27-52-33.064N 097-15-12.234W	Fl R 4s	17	3	TR on dolphin.	

(1) No.	(2) Name and Location	(3) Position	(4) Characteristic	(5) Height	(6) Range	(7) Structure	(8) Remarks
			TEXAS - Eighth District				
	CORPUS CHRISTI BAY (Chart 11309)						
	La Quinta Channel						
27860	- LIGHT 19	27-52-29.155N 097-15-29.001W	Fl G 4s	17	4	SG on pile.	Ra ref.
27865	- LIGHT 20	27-52-36.615N 097-15-27.944W	Fl R 2.5s	17	3	TR on pile.	
27870	- LIGHT 23	27-52-26.241N 097-15-51.822W	Fl G 4s	17	4	SG on pile.	
27872	TEXAS A&M RESEARCH LIGHT B	27-50-23.210N 097-20-25.550W	Fl Y 2.5s	10		NY on tower.	Private aid.
27873	TEXAS A&M RESEARCH PLATFORM LIGHT A	27-48-00.780N 097-21-11.450W	Fl Y 2.5s	10		NY on tower.	Private aid.
	Rincon Industrial Park Channel						
	Rincon Canal						
27875	- Range Front Daybeacon	27-50-34.751N 097-22-47.653W				KWR on dolphin.	Private aid.
27880	- Range Rear Daybeacon 600 yards, 320° from front daybeacon.	27-50-48.075N 097-22-59.080W				KWR on dolphin.	Private aid.
27902	- Daybeacon 2 75 feet outside channel limit.	27-48-57.200N 097-21-16.400W				TR on pile.	Ra ref.
27907	- Daybeacon 4	27-49-20.300N 097-21-37.500W				TR on pile.	Ra ref.
27911	- LIGHT 6	27-49-43.200N 097-21-58.500W	Fl R 4s	17	3	TR on pile.	Ra ref.
27912	- Daybeacon 8 75 feet outside channel limits.	27-50-06.100N 097-22-19.600W				TR on pile.	Ra ref.
27913	- Daybeacon 9	27-50-17.147N 097-22-32.545W				SG on pile.	Ra ref.
27914	- Daybeacon 10	27-50-18.071N 097-22-31.253W				TR on pile.	Ra ref.
27914.1	- Buoy 11	27-50-27.636N 097-22-42.042W				Green can.	
27914.2	- Buoy 12	27-50-31.170N 097-22-46.338W				Red nun.	
27914.3	- Buoy 13	27-50-29.148N 097-22-51.114W				Green can.	
27914.4	- Buoy 14	27-50-30.594N 097-22-54.144W				Red nun.	
	Corpus Christi Bay						
27915	- PIPELINE LIGHT A	27-49-56.000N 097-09-55.000W	Q R	9		On dolphin.	Private aid.
27920	- PIPELINE LIGHT B	27-48-37.000N 097-10-34.000W	Q R	9		On dolphin.	Private aid.
27922	TEXAS ENGINEERING RESEARCH PLATFORM LIGHT	27-44-37.800N 097-17-07.000W	Fl Y 2.5s			Submersible platform.	Private aid.
27925	- SPOIL BANK LIGHT	27-44-01.512N 097-16-32.842W	Fl W 4s	17	5	NW on pile worded DANGER SPOIL AREA.	Ra ref.
	University Beach						
27926	- Danger Daybeacon A	27-42-51.660N 097-19-10.680W				NW on pile.	Private aid.
27927	- Danger Daybeacon B	27-42-53.965N 097-19-09.947W				NW on pile worded DANGER ROCK GROIN.	Private aid.
27927.01	- Danger Daybeacon C	27-42-55.409N 097-19-10.170W				NW on pile.	Private aid.
27927.02	- Danger Daybeacon E	27-42-56.430N 097-19-12.077W				NW on pile.	Private aid.
27927.03	- Danger Daybeacon D	27-42-54.980N 097-19-12.070W				NW on pile.	Private aid.
27927.04	- LIGHT	27-42-57.710N 097-19-14.635W	Fl G 2.5s		G	SG on plle.	Private aid.

(1) No.	(2) Name and Location	(3) Position	(4) Characteristic	(5) Height	(6) Range	(7) Structure	(8) Remarks
			TEXAS - Eighth District				
	CORPUS CHRISTI BAY (Chart 11309)						
	University Beach						
27927.05	- Danger Daybeacon G	27-42-58.843N 097-19-18.203W				NW on pile worded DANGER BREAKWATER.	Private aid.
27927.06	- Danger Daybeacon F	27-42-56.620N 097-19-20.160W				NW on pile.	Private aid.
27927.07	- Danger Daybeacon I	27-42-59.213N 097-19-19.819W				NW on pile worded DANGER ROCK GROIN.	Private aid.
27927.08	- Danger Daybeacon H	27-42-57.660N 097-19-20.150W				NW on pile.	Private aid.
27927.09	- Danger Daybeacon J	27-42-58.588N 097-19-21.666W				NW on pile worded DANGER ROCK GROIN.	Private aid.
27927.11	- Danger Daybeacon K	27-42-56.110N 097-19-23.800W				NW on pile.	Private aid.
	Corpus Christi Bay						
27930	ALTA VISTA REEF LIGHT	27-45-56.128N 097-21-10.790W	Fl W 2.5s	17	5	NR on pile.	Ra ref.
27935	CORPUS CHRISTI LIGHT	27-47-24.700N 097-22-41.600W	Fl W 4s	17	6	NR on pile.	
27940	CORPUS CHRISTI BREAKWATER LIGHT 1	27-47-59.273N 097-23-09.523W	Fl G 2.5s	17	3	SG on pile.	
27942	Corpus Christi Breakwater Buoy WR1A	27-47-59.286N 097-23-10.563W				Green can.	
27945	CORPUS CHRISTI BREAKWATER LIGHT 2	27-48-01.015N 097-23-11.268W	Fl R 2.5s	17	3	TR on pile.	
27946	Corpus Christi Breakwater Buoy 3	27-47-58.884N 097-23-11.115W				Green can.	
	LAGUNA MADRE (Chart 11306)						
	Port Mansfield Channel						
27950 1365	- *Entrance Lighted Whistle Buoy PM*	26-33-52.438N 097-15-22.813W	Mo (A) W		6	Red and white stripes with red spherical topmark.	
27953	PORT MANSFIELD ENTRANCE LIGHT 2	26-33-54.540N 097-16-13.260W	Fl R 2.5s	25	5	TR on pile.	
27957	PORT MANSFIELD ENTRANCE LIGHT 3	26-33-44.880N 097-16-07.140W	Fl G 2.5s	25	5	SG on pile.	
27965	Port Mansfield Entrance North Side Dredging Range Front Daybeacon	26-33-48.000N 097-17-06.000W				Black square daymark with orange stripe on pile.	Range marks edge of channel for dredging purposes. F G light will be exhibited during dredgng operations. Maintained by U.S. Army Corps of Engineers. Aid maintained by U.S. Army Corps of Engineers.
27970	Port Mansfield Entrance North Side Dredging Range Rear Daybeacon 665 yards, 267º from front daybeacon.					Black square daymark with orange stripe on pile.	F G light will be exhibited during dredging operations. Maintained by U.S. Army Corps of Engineers. Aid maintained by U.S. Army Corps of Engineers.
27975	Port Mansfield Entrance South Side Dredging Range Front Daybeacon	26-33-48.000N 097-17-06.000W				Black square daymark with orange stripe on pile.	Range marks edge of channel for dredging purposes. F G light will be exhibited during dredging operations. Maintained by U.S. Army Corps of Engineers. Aid maintained by U.S. Army Corps of Engineers.

(1) No.	(2) Name and Location	(3) Position	(4) Characteristic	(5) Height	(6) Range	(7) Structure	(8) Remarks
			TEXAS - Eighth District				
	LAGUNA MADRE (Chart 11306)						
	Port Mansfield Channel						
27980	Port Mansfield Entrance South Side Dredging Range Rear Daybeacon 665 yards, 267º from front daybeacon.					Black square daymark with vertical stripe on concrete pile.	F G light will be exhibited during dredging operations. Maintained by U.S. Army Corps of Engineers. Aid maintained by U.S. Army Corps of Engineers.
27985	- LIGHT 5 30 feet outside channel limit.	26-33-47.877N 097-16-37.205W	Fl G 4s	17	4	SG on pile.	
27990	- LIGHT 4 30 feet outside channel limit.	26-33-51.235N 097-16-35.343W	Fl R 4s	17	3	TR on pile.	
27995	- LIGHT 7 30 feet outside channel limit.	26-33-46.219N 097-17-28.370W	Fl G 6s	17	4	SG on pile.	
28000	- LIGHT 8 30 feet outside channel limit.	26-33-49.374N 097-17-28.280W	Fl R 6s	17	4	TR on pile.	
28005	- Daybeacon 10	26-33-48.055N 097-18-00.789W				TR on pile.	
28010	- Daybeacon 11	26-33-43.999N 097-18-30.600W				SG on pile.	Ra ref.
28015	- Daybeacon 12	26-33-46.077N 097-18-53.938W				TR on pile.	
28020	- Daybeacon 13	26-33-42.276N 097-19-12.528W				SG on pile.	Ra ref.
28025	- LIGHT 14 50 feet outside channel limit.	26-33-44.220N 097-19-34.900W	Fl R 4s	17	4	TR on dolphin.	
28030	- Daybeacon 15	26-33-39.794N 097-19-58.830W				SG on pile.	Ra ref.
28035	- Daybeacon 16	26-33-42.756N 097-20-19.094W				TR on pile.	Ra ref.
28040	- Daybeacon 17	26-33-38.303N 097-20-42.944W				SG on pile.	Ra ref.
28045	- Daybeacon 18	26-33-40.837N 097-21-03.522W				TR on pile.	Ra ref.
28050	- Daybeacon 19	26-33-37.237N 097-21-24.923W				SG on pile.	Ra ref.
28055	- LIGHT 20 70 feet outside channel limit.	26-33-39.482N 097-21-47.949W	Fl R 4s	17	4	TR on pile.	Ra ref.
28060	- Daybeacon 21	26-33-35.963N 097-22-10.086W				SG on pile.	Ra ref.
28065	- Daybeacon 22	26-33-37.692N 097-22-31.233W				TR on pile.	Ra ref.
28070	- Daybeacon 23	26-33-34.199N 097-22-50.641W				SG on pile.	
28075	- Daybeacon 24	26-33-35.805N 097-23-14.178W				TR on pile.	
28080	- Daybeacon 25	26-33-32.541N 097-23-39.528W				SG on pile.	Ra ref.
28085	- Daybeacon 26	26-33-33.823N 097-24-01.326W				TR on pile.	Ra ref.
28090 39710	- Daybeacon 27	26-33-31.533N 097-24-21.154W				SG-SY on pile.	Ra ref.
28095 39705	- JUNCTION LIGHT PM	26-33-33.128N 097-24-26.319W	Fl (2+1)R 6s	17	4	JR-TY on pile.	Ra ref.

(1) No.	(2) Name and Location	(3) Position	(4) Characteristic	(5) Height	(6) Range	(7) Structure	(8) Remarks
			TEXAS - Eighth District				
	LAGUNA MADRE (Chart 11306)						
	Port Mansfield Channel						
28100	- RANGE FRONT LIGHT	26-33-29.496N 097-25-30.540W	Q R	20		KRW on tower on piles.	Visible 2° each side of rangeline.
28105	- RANGE REAR LIGHT 800 yards, 267.6° from front light.	26-33-28.420N 097-25-58.456W	Oc R 4s	77		KRW on skeleton tower on block.	Visible 2° each side of rangeline. F R aircraft warning light on tower.
28110	- Daybeacon 29	26-33-29.655N 097-24-54.990W				SG on pile.	
28115	- Daybeacon 30	26-33-31.551N 097-25-02.556W				TR on pile.	Ra ref.
28120	- Daybeacon 31	26-33-28.137N 097-25-21.180W				SG on pile.	Ra ref.
28125	- Daybeacon 32	26-33-30.498N 097-25-21.585W				TR on pile.	
28130	- Daybeacon 33	26-33-27.795N 097-25-26.975W				SG on pile.	
28135	- Daybeacon 34 50 feet outside channel limit.	26-34-29.661N 097-27-28.118W				TR on pile.	
	STOVER POINT TO BROWNSVILLE (Chart 11302)						
	Brazos Santiago Pass						
28140 1385	- *Entrance Lighted Whistle Buoy BS*	26-03-55.982N 097-06-34.990W	Mo (A) W		6	Red and white stripes with red spherical topmark.	RACON: B (– •••).
28145	*Brazos Santiago Entrance Channel Lighted Bell Buoy 2*	26-04-03.445N 097-08-29.196W	Q R		4	Red.	
28150	BRAZOS SANTIAGO ENTRANCE RANGE FRONT LIGHT	26-03-56.928N 097-10-16.003W	Q G	37		KRW on skeleton tower on piles.	Higher intensity 2° each side of rangeline. Visible all around.
28155	BRAZOS SANTIAGO ENTRANCE RANGE REAR LIGHT 1,099 yards, 269.4° from front light.	26-03-56.591N 097-10-52.088W	Iso G 6s	72		KRW on skeleton tower on piles.	Visible 2° each side of rangeline.
28160	*Brazos Santiago Entrance Channel Lighted Gong Buoy 3*	26-03-52.550N 097-08-29.112W	Q G		4	Green.	
	Sea Ranch Marina Channel						
28180	- Daybeacon 1	26-04-34.000N 097-10-02.000W				SG on pile.	Private aid.
28185	- Daybeacon 2	26-04-05.000N 097-10-00.000W				TR on pile.	Private aid.
28190	- Daybeacon 3	26-04-06.000N 097-10-00.000W				SG on pile.	Private aid.
28195	- Daybeacon 4	26-04-06.000N 097-10-00.000W				TR on pile.	Private aid.
28200	- Daybeacon 5	26-04-06.000N 097-10-00.000W				SG on pile.	Private aid.
28205	- Daybeacon 6	26-04-06.000N 097-09-09.000W				TR on pile.	Private aid.
	South Padre Island						
28206	- Daybeacon 1	26-04-09.568N 097-10-03.147W				SG on pile.	Ra ref.
28206.1	- Daybeacon 2	26-04-18.944N 097-10-00.715W				TR on pile.	
28206.2	- Daybeacon 3	26-04-23.684N 097-10-15.990W				SG on pile.	
28206.5	TEXAS A&M DATA ACQUISITION PLATFORM A LIGHT	27-43-21.600N 097-11-23.200W	Fl Y 2.5s	10		Submersible platform.	Private aid.
28206.6	CAMERON COUNTY PARKS & RECREATION BOAT RAMP LIGHTS (3)	26-04-06.830N 097-09-48.830W	Fl R 2.5s	7		TR on pile.	Private aid.

(1) No.	(2) Name and Location	(3) Position	(4) Characteristic	(5) Height	(6) Range	(7) Structure	(8) Remarks
			TEXAS - Eighth District				
	STOVER POINT TO BROWNSVILLE (Chart 11302)						
	South Padre Island						
28206.7	CAMERON COUNTY PARKS & RECREATION BOAT RAMP LIGHTS (3)	26-04-07.270N 097-09-48.970W	Fl G 2.5s	7		SG on pile.	Private aid.
28206.8	Cameron County Parks & Recreation Danger Daybeacons (3)	26-04-07.020N 097-09-47.160W				NW on pile worded: DANGER ROCKS.	Private aid.
	Laguna Madre Channel						
28207	- *Lighted Buoy 4*	26-03-59.269N 097-10-02.756W	Q R		4	Red.	
28210	- *Lighted Buoy 5*	26-03-53.241N 097-10-02.803W	Q G		3	Green.	
28235	- RANGE FRONT LIGHT	26-04-04.830N 097-09-49.090W	Q G	36		KRW on skeleton tower on piles.	Visible 2° each side of rangeline.
28237	- RANGE FRONT LIGHT PASSING LIGHT	26-04-05.055N 097-09-49.178W	Q R	38	3	On same structure as Laguna Madre Channel Range Front Light.	
28240	- RANGE REAR LIGHT	26-04-18.419N 097-09-26.500W	Iso G 6s	67		KRW on skeleton tower.	Visible 2° each side of rangeline.
28245	- LIGHT 9	26-03-42.786N 097-10-20.800W	Fl G 2.5s	17	3	SG on dolphin.	
28250	- Daybeacon 10	26-03-47.882N 097-10-24.248W				TR on pile.	
28255	- Daybeacon 15	26-03-27.961N 097-10-45.236W				SG on pile.	
28260	- LIGHT 16	26-03-32.563N 097-10-49.363W	Fl R 2.5s	17	3	TR on dolphin.	Ra ref.
28265	- Daybeacon 21	26-03-09.903N 097-11-15.081W				SG on pile.	
28270	- Daybeacon 22	26-03-14.275N 097-11-18.928W				TR on pile.	Ra ref.
28275	- Daybeacon 26	26-03-00.429N 097-11-40.798W				TR on pile.	
28280	- LIGHT 27	26-02-54.993N 097-11-39.073W	Fl G 2.5s	17	4	SG on pile.	Ra ref.
28285	- LIGHT 28	26-02-52.134N 097-11-55.254W	Fl R 2.5s	17	4	TR on dolphin.	
	South Padre Island Channel						
28286.01	- Daybeacon 1	26-05-07.800N 097-11-32.300W				SG on pile.	Private aid.
28286.02	- Daybeacon 2	26-05-07.100N 097-11-31.900W				TR on pile.	Private aid.
28286.03	- Daybeacon 3	26-05-11.400N 097-11-22.000W				SG on pile.	Private aid.
28286.04	- Daybeacon 5	26-05-13.300N 097-11-11.200W				SG on pile.	Private aid.
28286.05	- Daybeacon 7	26-05-13.600N 097-11-00.200W				SG on pile.	Private aid.
28286.06	- Daybeacon 9	26-05-12.700N 097-10-49.500W				SG on pile.	Private aid.
28286.07	- Daybeacon 11	26-05-10.800N 097-10-29.500W				SG on pile.	Private aid.
28286.08	- Daybeacon 13	26-05-10.660N 097-10-28.390W				SG on pile.	Private aid.
28286.09	- Daybeacon 14	26-05-15.000N 097-10-24.000W				TR on pile.	Private aid.
28286.11	- Daybeacon 15	26-05-17.500N 097-10-24.000W				SG on pile.	Private aid.
28286.12	- Daybeacon 16	26-05-23.250N 097-10-18.500W				TR on pile.	Private aid.
28286.13	- Daybeacon 17	26-05-28.000N 097-10-16.450W				SG on pile.	Private aid.
28286.14	- Daybeacon 18	26-05-33.500N 097-10-11.750W				TR on pile.	Private aid.

(1) No.	(2) Name and Location	(3) Position	(4) Characteristic	(5) Height	(6) Range	(7) Structure	(8) Remarks
			TEXAS - Eighth District				
STOVER POINT TO BROWNSVILLE (Chart 11302)							
South Padre Island Channel							
28286.15	- Daybeacon 19	26-05-39.010N 097-10-09.540W				SG on pile.	Private aid.
28286.16	- Daybeacon 20	26-05-38.600N 097-10-08.100W				TR on pile.	Private aid.
28286.17	- Daybeacon 21	26-05-47.200N 097-10-09.700W				SG on pile.	Private aid.
28286.18	- Daybeacon 22	26-05-47.200N 097-10-08.200W				TR on pile.	Private aid.
28286.19	- Daybeacon 23	26-05-51.570N 097-10-09.820W				SG on pile.	Private aid.
28286.21	- Daybeacon 25	26-06-07.320N 097-10-09.400W				SG on pile.	Private aid.
28286.22	- Daybeacon 27	26-06-16.400N 097-10-15.220W				SG on pile.	Private aid.
28286.23	- Daybeacon 29	26-06-25.570N 097-10-18.960W				SG on pile.	Private aid.
28286.24	- Daybeacon 31	26-06-38.740N 097-10-21.590W				SG on pile.	Private aid.
28286.25	- Daybeacon 33	26-06-47.500N 097-10-25.700W				SG on pile.	Private aid.
28286.26	- Daybeacon 35	26-06-53.740N 097-10-28.460W				SG on pile.	Private aid.
28286.27	- Daybeacon 36	26-06-53.750N 097-10-26.500W				TR on pile.	Private aid.
28286.28	- Daybeacon 37	26-06-58.700N 097-10-24.200W				SG on pile.	Private aid.
28286.29	- Daybeacon 38	26-06-58.700N 097-10-22.200W				TR on pile.	Private aid.
28286.31	- Daybeacon 39	26-07-03.090N 097-10-20.340W				SG on pile.	Private aid.
28286.32	- Daybeacon 41	26-07-14.530N 097-10-21.210W				SG on pile.	Private aid.
28286.33	- Daybeacon 43	26-07-25.000N 097-10-26.400W				SG on pile.	Private aid.
28286.34	- Daybeacon 44	26-07-25.000N 097-10-24.700W				TR on pile.	Private aid.
28286.35	- Daybeacon 45	26-07-33.510N 097-10-30.430W				SG on pile.	Private aid.
28286.36	- Daybeacon 46	26-07-33.510N 097-10-28.700W				TR on pile.	Private aid.
28286.37	- Daybeacon 47	26-07-40.380N 097-10-29.430W				SG on pile.	Private aid.
28286.38	- Daybeacon 49	26-07-51.450N 097-10-34.870W				SG on pile.	Private aid.
28286.39	- Daybeacon 51	26-07-57.060N 097-10-37.320W				SG on pile.	Private aid.
28286.41	- South Danger Daybeacon	26-05-42.000N 097-10-06.500W				NW on pile worded DANGER.	Private aid.
28286.42	- North Danger Daybeacon	26-05-52.000N 097-10-06.500W				NW on pile worded DANGER.	Private aid.
Port Isabel Channel							
28292	- JUNCTION LIGHT PI	26-02-45.608N 097-12-12.076W	Fl (2+1)R 6s	17	4	JR on pile.	
28292.1	- Daybeacon 1	26-02-47.474N 097-12-14.867W				SG on pile.	
28293	- LIGHT 2	26-02-50.895N 097-12-09.471W	Fl R 4s	17	4	TR on pile.	
28295	- LIGHT 4	26-02-53.474N 097-12-19.260W	Fl R 2.5s	17	3	TR on pile.	Ra ref.
28300 40725	- LEADING LIGHT	26-02-50.856N 097-12-25.636W	Iso W 6s	17	6	NB on pile.	
28305 40715	- LIGHT 6	26-03-03.647N 097-12-29.536W	Q R	17	3	TR on dolphin.	

(1) No.	(2) Name and Location	(3) Position	(4) Characteristic	(5) Height	(6) Range	(7) Structure	(8) Remarks
			TEXAS - Eighth District				
	STOVER POINT TO BROWNSVILLE (Chart 11302)						
	Port Isabel Cutoff Channel						
28310 40700	HARLINGEN-PORT ISABEL LIGHT 156	26-03-39.189N 097-12-40.083W	Q R	17	3	TR-TY on dolphin.	Ra ref.
28315 40730	- LIGHT 1	26-02-41.939N 097-12-30.695W	Fl G 4s	17	4	SG-TY on dolphin.	Ra ref.
28320 40720	- LIGHT 3	26-03-01.776N 097-12-33.586W	Q G	17	3	SG-TY on pile.	
	Port Isabel Channel						
28325 40710	- LIGHT 7	26-03-13.785N 097-12-40.202W	Fl G 2.5s	17	3	SG-TY on dolphin.	
28330 40705	- LIGHT 8	26-03-15.080N 097-12-36.340W	Fl R 2.5s	17	3	TR-SY on dolphin.	
	Brownsville Channel						
28345 40735	- LIGHT 30	26-02-25.148N 097-12-39.788W	Fl R 4s	17	4	TR-TY on pile.	Ra ref.
28350 40740	- C RANGE FRONT LIGHT	26-02-16.482N 097-12-43.282W	Q G	25		KRW-I on skeleton tower on piles.	Visible all around; higher intensity on range line.
28355 40745	- C RANGE REAR LIGHT	26-02-37.482N 097-11-57.635W	Iso G 6s	65		KRW on skeleton tower on piles.	Visible 2° each side of rangeline.
28360 40750	- A RANGE FRONT LIGHT	26-01-50.685N 097-13-32.072W	Q W	33		KRW-I on skeleton tower.	Visible all around; higher intensity on rangeline.
28365 40755	- A RANGE REAR LIGHT 1,600 yards, 236.3° from front light.	26-01-24.307N 097-14-15.882W	Iso W 6s	60		KRW on skeleton tower.	Visible 2° each side of rangeline.
28367 40757	- LIGHT 31	26-02-01.969N 097-13-09.417W	Q G	17	3	SG-SY on pile.	Ra ref.
28368 40758	- LIGHT 32	26-02-06.093N 097-13-11.633W	Q R	17	3	TR-TY on pile.	Ra ref.
28370 40760	- LIGHT 34	26-01-53.815N 097-13-38.485W	Fl R 2.5s	17	3	TR-TY on pile.	Ra ref.
28375 40765	- LIGHT 35	26-01-22.470N 097-14-34.736W	Fl G 4s	17	4	SG-SY on pile.	Ra ref.
28380 40770	- E RANGE FRONT LIGHT	26-01-22.652N 097-14-45.601W	Q W	33		KRW-I on skeleton tower on piles.	For downbound traffic. Visible all around; higher intensity 2° each side of rangeline.
28385 40775	- E RANGE REAR LIGHT 1,368 yards, 057.0° from front light.	26-01-44.065N 097-14-07.353W	Iso W 6s	63		KRW on skeleton tower on piles.	Visible 2° each side of rangeline.
28387 40777	- LIGHT 36	26-01-10.015N 097-15-13.456W	Q R	17	3	TR-TYon pile.	Ra ref.
28388 40778	- LIGHT 37	26-01-05.313N 097-15-11.452W	Q G	17	3	SG-SY on pile.	Ra ref.
28390 40780	- LIGHT 39	26-00-55.408N 097-15-28.497W	Fl G 4s	17	4	SG-SY on pile.	Ra ref.
28395 40785	- B RANGE FRONT LIGHT	26-00-52.470N 097-15-45.759W	Q R	35		KRW-I on skeleton tower on piles.	Visible all around; higher intensity on rangeline.
28400 40790	- B RANGE REAR LIGHT	26-00-27.963N 097-16-39.127W	Iso R 6s	75		KRW on skeleton tower on piles.	Visible 2° each side of rangeline.
28405 40795	- LIGHT 40	25-59-55.487N 097-17-26.731W	Fl R 4s	17	3	TR-TY on pile.	
28410 40800	- LIGHT 41	25-59-50.651N 097-17-23.806W	Fl G 4s	17	4	SG-SY on pile.	
28415 40805	- LIGHT 42	25-59-24.254N 097-18-24.281W	Fl R 2.5s	17	3	TR-TY on pile.	
28420 40825	- D RANGE FRONT LIGHT	25-58-28.313N 097-19-56.658W	Q W	35		KRW-I on skeleton tower.	Visible all around; higher intensity on rangeline.

(1) No.	(2) Name and Location	(3) Position	(4) Characteristic	(5) Height	(6) Range	(7) Structure	(8) Remarks
			TEXAS - Eighth District				
	STOVER POINT TO BROWNSVILLE (Chart 11302)						
	Brownsville Channel						
28425 40830	- D RANGE REAR LIGHT	25-58-03.763N 097-20-40.411W	Iso W 6s	67		KRW on skeleton tower.	
28430 40810	- LIGHT 44	25-58-49.345N 097-19-26.229W	Fl R 4s	17	3	TR-TY on skeleton tower on piles.	
28435 40815	- G RANGE FRONT LIGHT	25-58-43.925N 097-19-22.137W	Q G	25		KRW-I on skeleton tower on piles.	Visible all around; higher intensity on rangeline.
28440 40820	- G RANGE REAR LIGHT 1,617 yards, 068.7 from front light.	25-59-00.459N 097-18-35.022W	Iso G 6s	58		KRW on skeleton tower.	Visible 2° each side of rangeline.
28442 40822	- LIGHT 45	25-58-33.011N 097-19-44.843W	Q G	17	3	SG-SY on pile.	Ra ref.
28443 40823	- LIGHT 46	25-58-38.077N 097-19-46.521W	Q R	17	3	TR-TY on pile.	Ra ref.
28445 40835	- LIGHT 48	25-58-25.077N 097-20-21.696W	Fl R 2.5s	17	3	TR-TY on dolphin.	
28460 40845	- F RANGE FRONT LIGHT	25-57-02.311N 097-24-11.346W	Fl G 2.5s (NIGHT) Fl W 2.5s (DAY)	45 47		KRW-I on skeleton tower.	Visible 2° each side of rangeline.
28465 40855	- F RANGE REAR LIGHT 3,870 yards, 249° from front light.	25-56-20.523N 097-26-10.086W	Oc G 4s (NIGHT) Oc W 4s (DAY)	98 95		KRW on skeleton tower.	Visible 2° each side of rangeline. Lighted throughout 24 hours.
28470	BROWNSVILLE LIQUID CARGO DOCK LIGHTS (4)	25-57-37.000N 097-22-22.000W	F G	11		On dock.	Private aid.
28475	BROWNSVILLE OIL DOCK NO. 3 LIGHTS (2)	25-57-34.000N 097-22-43.000W	F R	10		On dock.	Private aid.
28477	BROWNSVILLE CARGO DOCK NO.15 LIGHT	25-57-26.000N 097-22-47.000W	Fl G 2.5s	10		On dock.	Private aid.
28485	BROWNSVILLE BULK CARGO DOCK LIGHTS (2)	25-57-00.300N 097-23-00.100W	F G	11		On dock.	Private aid.
28490	BROWNSVILLE OIL DOCK NO. 2 LIGHTS (6)	25-57-21.000N 097-23-23.000W	F R	12		On dock.	Private aid.
28495	BROWNSVILLE OIL DOCK NO. 1 LIGHTS (2)	29-57-18.000N 097-23-30.000W	F R	10		On dock.	Private aid.
			INTRACOASTAL WATERWAY (Florida) - Eighth District				
	CARRABELLE TO APALACHICOLA BAY (Chart 11404)						
	St. George Sound						
28691	- LIGHT 2	29-46-29.937N 084-42-27.905W	Fl R 4s	17	4	TR-TY on pile.	Ra ref.
28695	- LIGHT 6	29-45-16.271N 084-44-33.771W	Fl R 6s	17	4	TR-TY on dolphin.	Ra ref.
28700	- LIGHT 8	29-44-33.970N 084-45-45.959W	Fl R 4s	17	3	TR-TY on dolphin.	Ra ref.
28705	- Daybeacon 10	29-44-14.011N 084-46-35.312W				TR-TY on pile.	Ra ref.
28710	- Daybeacon 12	29-44-07.765N 084-46-50.657W				TR-TY on pile.	Ra ref.
28715	- Daybeacon 13	29-44-05.565N 084-46-47.813W				SG-SY on pile.	Ra ref.
28720	- LIGHT 14	29-43-56.733N 084-47-18.084W	Fl R 2.5s	17	3	TR-TY on pile.	
28725	- Daybeacon 15	29-43-54.469N 084-47-15.396W				SG-SY on pile.	
28730	- Daybeacon 16	29-43-49.358N 084-47-36.227W				TR-TY on pile.	Ra ref.
28735	- Daybeacon 17	29-43-45.930N 084-47-36.498W				SG-SY on pile.	Ra ref.
28740	- Daybeacon 18	29-43-37.480N 084-48-05.241W				TR-TY on pile.	

(1) No.	(2) Name and Location	(3) Position	(4) Characteristic	(5) Height	(6) Range	(7) Structure	(8) Remarks
	INTRACOASTAL WATERWAY (Florida) - Eighth District						
	CARRABELLE TO APALACHICOLA BAY (Chart 11404)						
	St. George Sound						
28745	- Daybeacon 19	29-43-31.838N 084-48-11.226W				SG-SY on pile.	
28750	- LIGHT 20	29-43-27.511N 084-48-29.649W	Q R	17	3	TR-TY on pile.	
28755	- Buoy 21	29-43-21.714N 084-48-28.689W				Green can with yellow square.	
28760	- Buoy 22	29-43-18.944N 084-48-37.620W				Red nun with yellow triangle.	
28765	- LIGHT 24	29-42-56.163N 084-48-50.447W	Fl R 2.5s	17	3	TR-TY on dolphin.	
28770	- Daybeacon 25	29-42-47.646N 084-48-46.570W				SG-SY on pile.	Ra ref.
	East Point Channel						
28775	- LIGHT 2	29-44-06.763N 084-52-17.666W	Fl R 2.5s	17	3	TR on dolphin.	
28780	- Daybeacon 3	29-44-07.563N 084-52-18.366W				SG on pile.	
28785	- LIGHT 4	29-44-18.063N 084-52-24.166W	Fl R 4s	17	3	TR on dolphin.	
28790	- Buoy 5	29-44-17.163N 084-52-26.666W				Green can.	
	St. George Sound						
28795	- Daybeacon 26	29-42-19.409N 084-49-02.550W				TR-TY on pile.	Ra ref.
28800	- Buoy 27	29-41-55.374N 084-49-06.457W				Green can with yellow square.	
28805	- LIGHT 28	29-41-56.656N 084-49-11.460W	Q R	17	3	TR-TY on dolphin.	
28810	- LIGHT 30	29-41-45.828N 084-49-24.858W	Q R	17	3	TR-TY on dolphin.	
28815	- Buoy 31	29-41-40.585N 084-49-28.189W				Green can with yellow square.	
28820	- Daybeacon 32	29-41-41.329N 084-49-45.555W				TR-TY on pile.	Ra ref.
28825	- LIGHT 34	29-41-36.807N 084-50-11.395W	Fl R 2.5s	17	3	TR-TY on dolphin.	
28830	- Daybeacon 35	29-41-32.167N 084-50-14.597W				SG-SY on pile.	
28835	- Daybeacon 36	29-41-29.985N 084-50-42.710W				TR-TY on pile.	Ra ref.
28845	- LIGHT 40	29-41-21.276N 084-51-21.688W	Fl R 4s	17	3	TR-TY on pile.	Ra ref.
28850	- Daybeacon 41	29-41-18.312N 084-51-21.100W				SG-SY on pile.	
28860	- Buoy 44	29-41-14.122N 084-51-58.096W				Red nun with yellow triangle.	
28865	- Buoy 45	29-41-10.608N 084-51-58.712W				Green can with yellow square.	
28870	- Buoy 46	29-41-09.287N 084-52-17.398W				Red nun with yellow triangle.	
28875	- Buoy 47	29-41-07.231N 084-52-16.889W				Green can with yellow square.	
	Apalachicola Bay						
28880	- Buoy 48	29-41-03.828N 084-52-47.216W				Red nun with yellow triangle.	
28900	- LIGHT 52	29-40-53.825N 084-53-35.939W	Fl R 4s	17	3	TR-TY on dolphin.	Ra ref.
28905	- Daybeacon 53	29-40-50.756N 084-53-34.122W				SG-SY on pile.	Ra ref.
28910	- Daybeacon 54	29-40-48.117N 084-54-02.766W				TR-TY on pile.	Ra ref.
28920	- LIGHT 58	29-40-39.790N 084-54-40.800W	Fl R 6s	17	4	TR-TY on dolphin.	

(1) No.	(2) Name and Location	(3) Position	(4) Characteristic	(5) Height	(6) Range	(7) Structure	(8) Remarks
	INTRACOASTAL WATERWAY (Florida) - Eighth District						
	CARRABELLE TO APALACHICOLA BAY (Chart 11404)						
	Apalachicola Bay						
28925	- Daybeacon 59	29-40-36.251N 084-54-40.595W				SG-SY on pile.	Ra ref.
28930	- Daybeacon 60	29-40-32.751N 084-55-14.098W				TR-TY on pile.	Ra ref.
28940	- LIGHT 64	29-40-25.432N 084-55-49.098W	Fl R 4s	17	3	TR-TY on dolphin.	Ra ref.
28945	- Daybeacon 65	29-40-22.691N 084-55-47.699W				SG-SY on pile.	Ra ref.
28950	- Daybeacon 66	29-40-19.025N 084-56-19.861W				TR-TY on pile.	Ra ref.
28960	- LIGHT 70	29-40-11.761N 084-56-53.083W	Fl R 2.5s	16	3	TR-TY on dolphin.	Ra ref.
28965	- Daybeacon 71	29-40-09.021N 084-56-51.947W				SG-SY on pile.	
28975	- Daybeacon 74	29-40-01.043N 084-57-42.491W				TR-TY on pile.	Ra ref.
28980	- LIGHT 76	29-39-58.274N 084-57-57.283W	Q R	17	3	TR-TY on pile.	Ra ref.
28985	- Buoy 77	29-39-53.796N 084-57-58.137W				Green can with yellow square.	
	Apalachicola River Entrance						
28990	- Buoy 1	29-40-12.731N 084-58-12.430W				Green can with yellow square.	
28995	- LIGHT 2	29-40-10.049N 084-58-07.595W	Fl R 2.5s	17	3	TR-TY on pile.	
29000	- Buoy 3	29-40-43.836N 084-58-18.471W				Green can with yellow square.	
29005	- LIGHT 4	29-40-38.769N 084-58-14.674W	Fl R 4s	17	3	TR-TY on pile.	Ra ref.
29007	- Buoy 4A	29-40-59.799N 084-58-19.495W				Red nun with yellow triangle.	
29010	- Buoy 5	29-41-11.280N 084-58-23.894W				Green can with yellow square.	
29015	- Buoy 6	29-41-11.499N 084-58-21.655W				Red nun with yellow triangle.	
29020	- Buoy 7	29-41-28.813N 084-58-27.235W				Green can with yellow square.	
29025	- Buoy 9	29-41-42.477N 084-58-29.934W				Green can with yellow square.	
29030	- Buoy 10	29-41-42.830N 084-58-27.799W				Red nun with yellow triangle.	
29035	- Buoy 11	29-41-55.920N 084-58-32.659W				Green can with yellow square.	
29040	- Buoy 13	29-42-09.778N 084-58-35.244W				Green can with yellow square.	
29045	- Buoy 14	29-42-09.889N 084-58-32.844W				Red nun with yellow triangle.	
29050	- Buoy 15	29-42-22.473N 084-58-37.768W				Green can with yellow square.	
29052	- Buoy 16	29-42-22.929N 084-58-35.718W				Red nun with yellow triangle.	
29055	- Buoy 17	29-42-38.318N 084-58-40.838W				Green can with yellow square.	
29060	- Buoy 18	29-42-38.299N 084-58-38.675W				Red nun with yellow triangle.	
29065	- Buoy 19	29-42-49.599N 084-58-43.135W				Green can with yellow square.	
29070	- Buoy 20	29-42-50.073N 084-58-41.008W				Red nun with yellow triangle.	
29075	- Buoy 21	29-43-01.198N 084-58-45.297W				Green can with yellow square.	
29080	- Buoy 22	29-43-01.578N 084-58-43.342W				Red nun with yellow triangle.	

(1) No.	(2) Name and Location	(3) Position	(4) Characteristic	(5) Height	(6) Range	(7) Structure	(8) Remarks
	INTRACOASTAL WATERWAY (Florida) - Eighth District						
	CARRABELLE TO APALACHICOLA BAY (Chart 11404)						
	Apalachicola River Entrance						
29085	- Buoy 24	29-43-08.819N 084-58-43.266W				Red nun with yellow triangle.	
29090 2820	TWO MILE CHANNEL JUNCTION LIGHT TM	29-43-12.327N 084-58-49.464W	Fl (2+1)G 6s	17	3	JG-SY on pile.	Ra ref.
29095	- RANGE FRONT LIGHT	29-43-22.877N 084-58-48.502W	Q G	15		KRW-I on dolphin.	Visible all around; higher intensity on rangeline.
29100	- RANGE REAR LIGHT	29-44-03.105N 084-58-56.329W	F G	45		KRW-I on skeleton tower on piles.	Visible 2° each side of rangeline.
	APALACHICOLA BAY TO LAKE WIMICO (Chart 11402)						
	Apalachicola River						
29105	- LIGHT 2	29-43-40.932N 084-58-46.857W	Q R	17	3	TR-TY on pile.	Ra ref.
29110	- Daybeacon 4	29-43-48.440N 084-58-49.861W				TR-TY on pile.	Ra ref.
29112	Scipio Creek Junction Buoy A	29-43-44.161N 084-58-55.507W				Green can with green band.	
29115	- Buoy 5	29-43-53.994N 084-58-58.196W				Green can with yellow square.	
29120	- Daybeacon 6	29-43-54.789N 084-58-53.169W				TR-TY on pile.	
29125	- LIGHT 8	29-44-08.483N 084-59-03.039W	Fl R 2.5s	17	3	TR-TY on dolphin.	
29130	- LIGHT 10	29-44-28.103N 084-59-32.838W	Fl R 4s	17	3	TR-TY on dolphin.	
29135	- Buoy 13	29-45-32.411N 085-01-08.064W				Green can with yellow square.	
29140	- Buoy 15	29-45-38.478N 085-01-16.114W				Green can with yellow square.	
29145	- Buoy 17	29-45-43.643N 085-01-23.840W				Green can with yellow square.	
29147	- Shoal Buoy 18	29-45-47.122N 085-01-22.329W				Red nun with yellow triangle.	
29150	- Buoy 19	29-45-46.041N 085-01-30.162W				Green can with yellow square.	
29153	- Daybeacon 20	29-45-49.118N 085-01-33.101W				TR-TY on pile.	Ra ref.
29155	- Buoy 21	29-45-48.852N 085-01-41.632W				Green can with yellow square.	
29160	- Buoy 22	29-45-51.053N 085-01-39.140W				Red nun with yellow triangle.	
29165	- Buoy 24	29-45-59.222N 085-02-09.978W				Red nun with yellow triangle.	
29170	- Buoy 25	29-46-07.223N 085-02-30.005W				Green can with yellow square.	
29175	- Daybeacon 26	29-46-22.738N 085-02-38.373W				TR-TY on pile.	Ra ref.
29180	- Daybeacon 28	29-46-29.399N 085-02-45.983W				TR-TY on pile.	Ra ref.
29185	- Daybeacon 30	29-46-34.219N 085-02-52.053W				TR-TY on pile.	Ra ref.
	Jackson River						
29190	- LIGHT 2	29-46-46.136N 085-03-04.587W	Fl R 2.5s	17	3	TR-TY on dolphin.	
29195	- Buoy 3	29-46-53.293N 085-03-18.372W				Green can with yellow square.	
29200	- Daybeacon 4	29-46-55.906N 085-03-16.281W				TR-TY on pile.	
29205	- Daybeacon 6	29-47-03.466N 085-03-22.341W				TR-TY on pile.	Ra ref.
29210	- Buoy 7	29-47-01.551N 085-03-28.753W				Green can with yellow square.	

(1) No.	(2) Name and Location	(3) Position	(4) Characteristic	(5) Height	(6) Range	(7) Structure	(8) Remarks
	INTRACOASTAL WATERWAY (Florida) - Eighth District						
	APALACHICOLA BAY TO LAKE WIMICO (Chart 11402)						
	Jackson River						
29215	- LIGHT 9	29-47-10.345N 085-03-38.795W	Fl G 2.5s	17	3	SG-SY on dolphin.	
29220	- Daybeacon 10	29-47-13.495N 085-03-36.584W				TR-TY on pile.	Ra ref.
	Lake Wimico						
29225	- LIGHT 1	29-46-38.755N 085-06-39.689W	Fl G 2.5s	17	3	SG-SY on pile.	Ra ref.
29230	- Daybeacon 3	29-47-01.762N 085-07-11.960W				SG-SY on pile.	Ra ref.
29235	- Daybeacon 4	29-47-03.971N 085-07-11.666W				TR-TY on pile.	
29240	- LIGHT 5 50 feet outside channel limit.	29-47-24.165N 085-07-44.982W	Fl G 4s	17	4	SG-SY on pile.	Ra ref.
29245	- Daybeacon 6	29-47-26.801N 085-07-45.068W				TR-TY on pile.	
29250	- Daybeacon 7	29-47-46.863N 085-08-18.746W				SG-SY on pile.	Ra ref.
29255	- Daybeacon 8	29-47-48.378N 085-08-16.989W				TR-TY on pile.	Ra ref.
29260	- LIGHT 9	29-48-10.504N 085-08-53.561W	Fl G 2.5s	17	3	SG-SY on pile.	Ra ref.
29265	- Daybeacon 10	29-48-12.688N 085-08-52.953W				TR-TY on pile.	Ra ref.
29270	- Daybeacon 11	29-48-28.083N 085-09-19.813W				SG-SY on pile.	
29275	- Daybeacon 12	29-48-31.329N 085-09-19.833W				TR-TY on pile.	Ra ref.
29280	- LIGHT 13	29-49-01.918N 085-10-09.692W	Q G	17	3	SG-SY on dolphin.	Ra ref.
29285	- Daybeacon 14	29-49-02.513N 085-10-05.661W				TR-TY on pile.	Ra ref.
29290	- LIGHT 15	29-49-11.849N 085-10-38.517W	Fl G 2.5s	17	3	SG-SY on dolphin.	Ra ref.
	LAKE WIMICO TO EAST BAY (Chart 11393)						
	Wetappo Creek						
29295	- Daybeacon 1	30-01-37.000N 085-23-29.100W				SG-SY on pile.	Ra ref.
29300	- Buoy 1A	30-01-50.224N 085-23-39.022W				Green can with yellow square.	
29305	- Buoy 3	30-01-58.772N 085-23-40.868W				Green can with yellow square.	
29310	- Buoy 5	30-02-07.194N 085-23-42.078W				Green can with yellow square.	
29315	- Buoy 7	30-02-15.642N 085-23-44.540W				Green can with yellow square.	
29320	- Buoy 9	30-02-22.890N 085-23-46.638W				Green can with yellow square.	
29325	- LIGHT 10 25 feet outside channel limit.	30-02-25.300N 085-23-44.749W	Q R	17	3	TR-TY on dolphin.	
29330	- Buoy 11	30-02-26.826N 085-23-53.880W				Green can with yellow square.	
29335	- Buoy 13	30-02-29.007N 085-24-03.552W				Green can with yellow square.	
29340	- Buoy 14	30-02-35.958N 085-24-20.498W				Red nun with yellow triangle.	
29345	- Buoy 15	30-02-34.381N 085-24-21.892W				Green can with yellow square.	
29350	- Buoy 17	30-02-38.566N 085-24-32.844W				Green can with yellow square.	
29355	- Buoy 18	30-02-43.578N 085-24-48.684W				Red nun with yellow triangle.	

(1) No.	(2) Name and Location	(3) Position	(4) Characteristic	(5) Height	(6) Range	(7) Structure	(8) Remarks
	INTRACOASTAL WATERWAY (Florida) - Eighth District						
	LAKE WIMICO TO EAST BAY (Chart 11393)						
	Wetappo Creek						
29360	- LIGHT 19 50 feet outside channel limit.	30-02-41.799N 085-24-48.254W	Fl G 2.5s	17	3	SG-SY on pile.	Ra ref.
29365	- Buoy 21	30-02-46.011N 085-25-01.896W				Green can with yellow square.	
29370	- Buoy 22	30-02-52.662N 085-25-16.908W				Red nun with yellow triangle.	
29375	- Buoy 23	30-02-51.156N 085-25-15.690W				Green can with yellow square.	
29380	- Buoy 25	30-02-54.054N 085-25-25.956W				Green can with yellow square.	
29385	- Buoy 27	30-02-58.424N 085-25-40.430W				Green can with yellow square.	
29390	- LIGHT 28	30-03-01.627N 085-25-47.313W	Q R	17	3	TR-TY on dolphin.	
29395	- Buoy 29	30-02-57.320N 085-25-47.476W				Green can with yellow square.	
29400	- Buoy 31	30-02-55.899N 085-25-51.342W				Green can with yellow square.	
29405	- Buoy 32	30-02-39.359N 085-26-12.722W				Red nun with yellow triangle.	
29410	- Buoy 33	30-02-38.460N 085-26-10.920W				Green can with yellow square.	
29415	- Buoy 35	30-02-28.026N 085-26-21.684W				Green can with yellow square.	
29420	- LIGHT 36	30-02-16.650N 085-26-37.376W	Fl R 2.5s	17	3	TR-TY pile.	Ra ref.
29425	- Buoy 37	30-02-15.204N 085-26-35.124W				Green can with yellow square.	
29430	- Daybeacon 39	30-02-00.840N 085-26-42.715W				SG-SY on pile.	Ra ref.
29435	- Daybeacon 41	30-01-52.246N 085-26-47.399W				SG-SY on pile.	Ra ref.
29440	- LIGHT 42	30-01-48.995N 085-26-53.437W	Fl R 2.5s	17	3	TR-TY on pile.	Ra ref.
29445	- Daybeacon 43	30-01-33.211N 085-27-02.052W				SG-SY on pile.	Ra ref.
29450	- Daybeacon 44	30-01-35.904N 085-27-03.749W				TR-TY on pile.	Ra ref.
29460	- Daybeacon 46	30-01-29.142N 085-27-13.832W				TR-TY on pile.	Ra ref.
	East Bay						
29465	- LIGHT 1 190 feet outside channel limit.	30-01-26.022N 085-27-13.627W	Q G	17	3	SG-SY on pile.	
29470	- LIGHT 2	30-01-26.589N 085-27-28.660W	Q R	17	3	TR-TY on pile.	
29475	- Daybeacon 3	30-01-23.201N 085-27-27.199W				SG-SY on pile.	Ra ref.
29480	- Daybeacon 4	30-01-27.498N 085-27-42.132W				TR-TY on pile.	Ra ref.
29485	- Daybeacon 6	30-01-30.271N 085-27-58.299W				TR-TY on pile.	Ra ref.
29490	- Daybeacon 7	30-01-29.165N 085-28-04.511W				SG-SY on pile.	Ra ref.
29495	- LIGHT 8	30-01-33.582N 085-28-07.840W	Fl R 2.5s	17	3	TR-TY on pile.	
29500	- Daybeacon 9	30-01-31.971N 085-28-22.946W				SG-SY on pile.	Ra ref.
29510	- Daybeacon 10	30-01-37.590N 085-28-40.265W				TR-TY on pile.	Ra ref.
29515	- LIGHT 11	30-01-36.424N 085-28-58.433W	Q G	17	3	SG-SY on pile.	

(1) No.	(2) Name and Location	(3) Position	(4) Characteristic	(5) Height	(6) Range	(7) Structure	(8) Remarks
	INTRACOASTAL WATERWAY (Florida) - Eighth District						
	LAKE WIMICO TO EAST BAY (Chart 11393)						
	East Bay						
29520	- Daybeacon 12	30-01-43.845N 085-28-59.430W				TR-TY on pile.	Ra ref.
29525	- Daybeacon 13	30-01-51.833N 085-29-10.610W				SG-SY on pile.	Ra ref.
29530	- Daybeacon 13A	30-01-57.212N 085-29-15.359W				SG-SY on pile.	Ra ref.
29535	- LIGHT 14	30-02-04.304N 085-29-16.304W	Q R	17	3	TR-TY on pile.	
29540	- LIGHT 15	30-02-15.398N 085-29-45.434W	Q G	17	4	SG-SY on pile.	Ra ref.
29545	- Buoy 16	30-02-17.166N 085-29-39.037W				Red nun with yellow triangle.	
29550	- Daybeacon 17	30-02-29.594N 085-29-49.901W				SG-SY on pile.	Ra ref.
29555	- Daybeacon 18	30-02-40.636N 085-29-46.890W				TR-TY on pile.	Ra ref.
29560	- Daybeacon 20	30-02-56.133N 085-29-49.599W				TR-TY on pile.	Ra ref.
29565	- Daybeacon 22	30-03-08.126N 085-29-49.220W				TR-TY on pile.	Ra ref.
29570	- LIGHT 23	30-03-06.469N 085-29-55.158W	Fl G 2.5s	17	3	SG-SY on pile.	Ra ref.
29575	- LIGHT 25	30-03-21.646N 085-30-00.231W	Fl G 4s	17	4	SG-SY on pile.	Ra ref.
29580	- Daybeacon 26	30-03-34.563N 085-30-04.751W				TR-TY on pile.	
29590	- LIGHT 28	30-03-52.784N 085-30-15.092W	Fl R 4s	17	3	TR-TY on pile.	
29595	- Daybeacon 29	30-03-54.126N 085-30-22.759W				SG-SY on pile.	Ra ref.
29605	- LIGHT 35	30-04-19.050N 085-30-38.000W	Fl G 2.5s	17	3	SG-SY on pile.	
29610	- LIGHT 37	30-04-48.864N 085-31-07.970W	Q G	17	3	SG-SY on pile.	
29615	- Daybeacon 38	30-05-10.014N 085-31-36.415W				TR-TY on pile.	Ra ref.
29620	- LIGHT 40	30-05-20.421N 085-31-58.449W	Fl R 2.5s	17	3	TR-TY on pile.	Ra ref.
	EAST BAY TO WEST BAY (Chart 11390)						
29625	East Bay Daybeacon 41	30-05-34.717N 085-32-28.354W				SG-SY on pile.	Ra ref.
	East Bay						
	Cooks Bayou						
29626	- Daybeacon 2	30-07-59.960N 085-30-39.240W				TR on pile.	Private aid.
29626.01	- Daybeacon 3	30-08-01.660N 085-30-33.660W				SG on pile.	Private aid.
29626.02	- Daybeacon 4	30-08-01.460N 085-30-29.140W				TR on pile.	Private aid.
29626.03	- Daybeacon 5	30-08-00.630N 085-30-25.000W				SG on pile.	Private aid.
	EAST BAY TO WEST BAY (Chart 11390)						
29630	EAST BAY LIGHT 43	30-06-12.728N 085-33-23.729W	Fl G 4s	17	4	SG-SY on pile.	
29635	Callaway Bayou Daybeacon 2	30-06-50.888N 085-33-45.770W				TR on pile.	
29640	Callaway Bayou Daybeacon 4	30-07-27.036N 085-33-48.099W				TR on pile.	
29645	EAST BAY LIGHT 45	30-06-10.729N 085-35-10.732W	Q G	17	3	SG-SY on pile.	Ra ref.

(1) No.	(2) Name and Location	(3) Position	(4) Characteristic	(5) Height	(6) Range	(7) Structure	(8) Remarks
			INTRACOASTAL WATERWAY (Florida) - Eighth District				
	EAST BAY TO WEST BAY (Chart 11390)						
	Shoal Point Bayou Channel						
29650	- LIGHT 1	30-05-57.629N 085-35-20.882W	Fl G 2.5s	17	3	SG on dolphin.	
29653	- Buoy 2	30-05-53.354N 085-35-20.546W				Red nun.	Ra ref.
29655	- Buoy 3	30-05-47.200N 085-35-16.038W				Green can.	Ra ref.
29660	- Buoy 5	30-05-36.043N 085-35-14.983W				Green can.	Ra ref.
29665	- Daybeacon 7	30-05-25.390N 085-35-14.400W				SG on pile.	Ra ref.
29670	- Daybeacon 9	30-05-15.950N 085-35-14.942W				SG on pile.	
	St Andrew Bay						
	Long Point						
29675	- Buoy 1	30-05-59.729N 085-36-16.734W				Green can with yellow square.	
29680	- LIGHT 2	30-06-08.669N 085-36-10.904W	Q R	17	3	TR-TY on pile.	
29685	- Buoy 3	30-06-08.636N 085-36-21.665W				Green can with yellow square.	
29690	- Buoy 4	30-06-11.635N 085-36-18.530W				Red nun with yellow triangle.	
29692	- Buoy 5	30-06-18.116N 085-36-36.355W				Green can with yellow square.	
29695	- Buoy 6	30-06-20.307N 085-36-33.329W				Red nun with yellow triangle.	
29697	- Buoy 7	30-06-24.242N 085-36-48.622W				Green can with yellow square.	
29699	- Buoy 8	30-06-29.729N 085-36-36.735W				Red nun with yellow triangle.	
	St Andrew Bay						
29700	PEARL BAYOU LIGHT 2	30-06-16.441N 085-36-46.724W	Fl R 4s	17	3	TR on dolphin.	
29705	PEARL BAYOU LIGHT 3	30-06-03.335N 085-36-54.746W	Fl G 4s	17	4	SG on pile.	
29710 3315	- LIGHT 29	30-07-22.535N 085-36-41.759W	Fl G 2.5s	17	3	SG-TY on pile.	Ra ref.
	Gulf Power Electrical Tower						
29712 3312	- DANGER LIGHT	30-07-49.570N 085-36-56.350W	Fl W 2.5s			NW on power line structure worded: DANGER OVERHEAD POWER LINE.	Private aid.
29712.1 3312.1	- DANGER LIGHTS(2)	30-07-44.890N 085-36-59.460W	Fl W 2.5s			NW on power line structure worded: DANGER OVERHEAD POWER LINE.	Private aid.
29712.2 3312.2	- DANGER LIGHTS (2)	30-07-38.920N 085-37-07.290W	Fl W 2.5s			NW on power line structure worded: DANGER OVERHEAD POWER LINE.	Private aid.
29712.3 3312.3	- DANGER LIGHT	30-07-33.790N 085-37-14.010W	Fl W 2.5s			NW on power line structure worded: DANGER OVERHEAD POWER LINE.	Private aid.
	St Andrew Bay						
29715 3310	- LIGHT 28	30-07-39.529N 085-37-16.435W	Q R	17	3	TR-SY on pile.	Ra ref.
29725 3300	- *Lighted Buoy 25*	30-07-53.179N 085-37-53.445W	Fl G 2.5s		3	Green with yellow triangle.	

(1) No.	(2) Name and Location	(3) Position	(4) Characteristic	(5) Height	(6) Range	(7) Structure	(8) Remarks
	INTRACOASTAL WATERWAY (Florida) - Eighth District						
	EAST BAY TO WEST BAY (Chart 11390)						
	St Andrew Bay						
29727 3297	- Coast Guard Mooring Buoy	30-07-27.548N 085-38-12.044W					For use by USCG only.
29730 3295	- LIGHT 24	30-07-34.818N 085-38-32.747W	Fl R 4s	17	3	TR-SY on pile.	Ra ref.
29740 3285	- *Lighted Buoy 21*	30-08-01.827N 085-39-04.210W	Q G		4	Green with yellow triangle.	
29745 3280	- *Lighted Buoy 20*	30-08-19.803N 085-39-28.989W	Fl R 2.5s		3	Red with yellow square.	
29750 3275	- LIGHT 19	30-08-36.127N 085-39-30.970W	Fl G 2.5s	17	3	SG-TY on dolphin.	
29755 3270	- LIGHT 18	30-08-34.642N 085-40-03.209W	Q R	17	3	TR-SY on pile.	
29760 3265	- *Lighted Buoy 17*	30-08-41.727N 085-39-59.741W	Q G		3	Green with yellow triangle.	
29765 3255	- *Junction Lighted Buoy*	30-08-59.377N 085-40-47.122W	Fl (2+1)G 6s		4	Green can with red band and yellow triangle.	
29771 3321	- *West Lighted Buoy 3*	30-09-03.503N 085-41-16.512W	Q G		3	Green with yellow square.	
29775 3325	- *West Lighted Buoy 5*	30-09-16.301N 085-41-52.343W	Fl G 4s		4	Green with yellow square.	
29780 3335	- *West Lighted Buoy 6*	30-09-29.544N 085-42-20.582W	Fl R 2.5s		3	Red with yellow triangle.	
29781 3336	- *West Lighted Buoy 8*	30-09-40.432N 085-42-36.298W	Fl R 4s		4	Red with yellow triangle.	
29785 3340	- *West Lighted Buoy 9*	30-09-50.184N 085-42-49.581W	Fl G 2.5s		4	Green with yellow square.	
29786 3341	- *West Lighted Buoy 10*	30-10-09.875N 085-43-00.709W	Fl R 4s		4	Red with yellow triangle.	
29795 3350	- *West Lighted Buoy 11*	30-09-57.727N 085-43-14.747W	Fl G 4s		4	Green with yellow square.	
29796 3351	- *West Lighted Buoy 13*	30-10-19.783N 085-43-29.111W	Fl G 2.5s		4	Green with yellow triangle.	
29800 3355	- WEST LIGHT 14	30-10-34.903N 085-44-10.493W	Fl R 4s	17	3	TR-TY on piles.	Ra ref.
29815 3455	Sulphur Point Buoy 1	30-10-55.897N 085-44-35.144W				Green can with yellow square.	
29820 3460	Sulphur Point Buoy 2	30-10-56.024N 085-44-27.033W				Red nun with yellow triangle.	
29825 3465	Sulphur Point Buoy 3	30-11-05.534N 085-44-34.567W				Green can with yellow square.	
29830 3470	Sulphur Point Buoy 4	30-11-03.488N 085-44-27.084W				Red nun with yellow triangle.	
29832 3472	Sulphur Point Buoy 5	30-11-27.511N 085-44-32.740W				Green can with yellow square.	
29832.1 3472.1	Sulphur Point Buoy 6	30-11-26.748N 085-44-26.234W				Red nun with yellow triangle.	
29832.2 3472.2	Sulphur Point Buoy 7	30-11-36.130N 085-44-33.364W				Green can with yellow square.	
29832.3 3472.3	Sulphur Point Buoy 8	30-11-35.615N 085-44-23.871W				Red nun with yellow triangle.	
	EAST BAY TO WEST BAY (Chart 11390)						
29835	SHELL POINT LIGHT 5	30-12-42.996N 085-44-00.453W	Fl G 2.5s	17	3	SG-SY on dolphin.	Ra ref.
29840	SHELL POINT LIGHT 7	30-13-37.323N 085-44-10.599W	Fl G 4s	17	4	SG-SY on pile.	Ra ref.
29845	LONG POINT LIGHT 9	30-14-20.652N 085-44-59.701W	Fl G 6s	17	4	SG-SY on pile.	
29850	WEST BAY LIGHT 1	30-15-32.569N 085-46-28.953W	Fl G 4s	17	4	SG-SY on pile.	Ra ref.

(1) No.	(2) Name and Location	(3) Position	(4) Characteristic	(5) Height	(6) Range	(7) Structure	(8) Remarks
			INTRACOASTAL WATERWAY (Florida) - Eighth District				
EAST BAY TO WEST BAY (Chart 11390)							
29855	West Bay Daybeacon 3	30-15-36.821N 085-47-00.055W				SG-SY on pile.	Ra ref.
29860	West Bay Daybeacon 5	30-15-43.539N 085-47-40.123W				SG-SY on pile.	Ra ref.
29865	WEST BAY LIGHT 7	30-15-47.435N 085-47-59.764W	Fl G 2.5s	17	3	SG-SY on dolphin.	
29870	West Bay Buoy 8	30-15-50.529N 085-47-59.331W				Red nun with yellow triangle.	
29875	West Bay Buoy 9	30-15-50.495N 085-48-19.007W				Green can with yellow square.	
29880	West Bay Buoy 10	30-15-54.443N 085-48-20.866W				Red nun with yellow triangle.	
29885	West Bay Buoy 11	30-15-53.132N 085-48-32.446W				Green can with yellow square.	
29890	West Bay Buoy 12	30-15-56.709N 085-48-33.220W				Red nun with yellow triangle.	
29895	West Bay Buoy 13	30-15-57.112N 085-48-51.331W				Green can with yellow square.	
29900	West Bay Buoy 14	30-15-59.755N 085-48-49.626W				Red nun with yellow triangle.	
29905	WEST BAY LIGHT 15	30-15-59.690N 085-49-05.787W	Q G	17	3	SG-SY on dolphin.	
29910	West Bay Buoy 16	30-16-03.403N 085-49-04.170W				Red nun with yellow triangle.	
29915	West Bay Buoy 17	30-16-07.828N 085-49-23.842W				Green can with yellow square.	
29920	West Bay Buoy 18	30-16-10.313N 085-49-20.421W				Red nun with yellow triangle.	
29925	West Bay Buoy 19	30-16-13.855N 085-49-36.421W				Green can with yellow square.	
29930	West Bay Buoy 20	30-16-16.963N 085-49-35.453W				Red nun with yellow triangle.	
29935	West Bay Buoy 21	30-16-20.480N 085-49-49.896W				Green can with yellow square.	
29940	West Bay Buoy 22	30-16-22.107N 085-49-48.909W				Red nun with yellow triangle.	
29945	West Bay Buoy 23	30-16-26.833N 085-50-04.091W				Green can with yellow square.	
29950	West Bay Buoy 24	30-16-28.507N 085-50-03.109W				Red nun with yellow triangle.	
29955	West Bay Buoy 25	30-16-33.774N 085-50-18.409W				Green can with yellow square.	
29960	WEST BAY LIGHT 26	30-16-35.415N 085-50-16.737W	Q R	17	3	TR-TY on pile.	Ra ref.
29965	West Bay Buoy 27	30-16-44.175N 085-50-28.908W				Green can with yellow square.	
29970	West Bay Buoy 28	30-16-45.370N 085-50-27.385W				Red nun with yellow triangle.	
29975	West Bay Buoy 29	30-16-54.485N 085-50-39.428W				Green can with yellow square.	
29980	West Bay Buoy 30	30-16-55.748N 085-50-37.855W				Red nun with yellow triangle.	
29985	West Bay Buoy 31	30-17-04.901N 085-50-50.164W				Green can with yellow square.	
29990	West Bay Buoy 32	30-17-06.168N 085-50-48.549W				Red nun with yellow triangle.	
29995	West Bay Buoy 33	30-17-15.311N 085-51-00.713W				Green can with yellow square.	
30000	West Bay Buoy 34	30-17-16.530N 085-50-59.152W				Red nun with yellow triangle.	
30005	West Bay Buoy 35	30-17-25.770N 085-51-11.372W				Green can with yellow square.	
30010	West Bay Buoy 36	30-17-26.925N 085-51-09.768W				Red nun with yellow triangle.	
30015	West Bay Buoy 37	30-17-32.293N 085-51-17.903W				Green can with yellow square.	

(1) No.	(2) Name and Location	(3) Position	(4) Characteristic	(5) Height	(6) Range	(7) Structure	(8) Remarks
	INTRACOASTAL WATERWAY (Florida) - Eighth District						
	EAST BAY TO WEST BAY (Chart 11390)						
30020	West Bay Buoy 38	30-17-33.408N 085-51-16.574W				Red nun with yellow triangle.	
30025	West Bay Daybeacon 39	30-17-49.674N 085-51-36.590W				SG-SY on pile.	
	WEST BAY TO SANTA ROSA SOUND (Chart 11385)						
	Choctawhatchee Bay						
30030	- LIGHT 1	30-22-48.619N 086-07-02.955W	Fl G 2.5s	17	3	SG-SY on pile.	Ra ref.
30035	- Buoy 2	30-22-53.937N 086-07-11.022W				Red nun with yellow triangle.	
30040	- Buoy 3	30-22-55.619N 086-07-22.359W				Green can with yellow square.	
30045	- Buoy 4	30-23-03.560N 086-07-36.907W				Red nun with yellow triangle.	
30050	- Buoy 5	30-23-01.358N 086-07-37.588W				Green can with yellow square.	
30055	- Buoy 7	30-23-05.473N 086-07-49.384W				Green can with yellow square.	
30060	- Buoy 8	30-23-11.679N 086-07-59.681W				Red nun with yellow triangle.	
30065	- LIGHT 9	30-23-09.573N 086-08-01.142W	Fl G 4s	17	4	SG-SY on pile.	Ra ref.
30075	- Buoy 11	30-23-14.305N 086-08-13.208W				Green can with yellow square.	
30080	- Buoy 12	30-23-21.981N 086-08-26.338W				Red nun with yellow triangle.	
30085	- Buoy 13	30-23-19.595N 086-08-27.780W				Green can with yellow square.	
30090	- Buoy 15	30-23-23.901N 086-08-40.625W				Green can with yellow square.	
30095	- Buoy 16	30-23-32.132N 086-08-51.529W				Red nun with yellow triangle.	
30100	- LIGHT 17 45 feet outside channel limit.	30-23-29.421N 086-08-54.846W	Fl G 4s	17	4	SG-SY on pile.	
30105	- Buoy 18	30-23-39.492N 086-09-09.515W				Red nun with yellow triangle.	
30110	- Buoy 19	30-23-36.451N 086-09-12.038W				Green can with yellow square.	
30115	- Buoy 20	30-23-44.906N 086-09-22.580W				Red nun with yellow triangle.	
30120	- Buoy 21	30-23-42.135N 086-09-26.566W				Green can with yellow square.	
30125	- Buoy 22	30-23-51.969N 086-09-40.100W				Red nun with yellow triangle.	
30130	- LIGHT 23	30-23-49.341N 086-09-43.386W	Fl G 2.5s	17	3	SG-SY on pile.	
30135	- Buoy 25	30-23-53.515N 086-09-52.990W				Green can with yellow square.	
30140	- Buoy 26	30-24-07.968N 086-10-21.256W				Red nun with yellow triangle.	
30145	- Daybeacon 27	30-24-09.049N 086-10-36.292W				SG-SY on pile.	
30150	- LIGHT 28	30-24-13.585N 086-10-33.652W	Q R	17	3	TR-TY on pile.	Ra ref.
30155	- Daybeacon 29	30-24-21.838N 086-10-58.313W				SG-SY on pile.	Ra ref.
30160	- Daybeacon 30	30-24-24.565N 086-10-54.966W				TR-TY on pile.	
30175	- Daybeacon 33	30-24-33.407N 086-11-18.057W				SG-SY on pile.	
30180	- LIGHT 34	30-24-34.794N 086-11-12.631W	Fl R 2.5s	17	3	TR-TY on pile.	
30185	- Daybeacon 35	30-24-43.738N 086-11-35.121W				SG-SY on pile.	Ra ref.

(1) No.	(2) Name and Location	(3) Position	(4) Characteristic	(5) Height	(6) Range	(7) Structure	(8) Remarks
	INTRACOASTAL WATERWAY (Florida) - Eighth District						
	WEST BAY TO SANTA ROSA SOUND (Chart 11385)						
	Choctawhatchee Bay						
30190	- Daybeacon 36	30-24-46.249N 086-11-32.092W				TR-TY on pile.	Ra ref.
30205	- Daybeacon 39	30-24-53.511N 086-11-51.781W				SG-SY on pile.	
30210	- LIGHT 40	30-24-57.097N 086-11-49.504W	Fl R 4s	17	3	TR-TY on pile.	
30235	- Daybeacon 45	30-25-16.192N 086-12-30.270W				SG-SY on pile.	
30240	- LIGHT 46	30-25-20.494N 086-12-27.983W	Fl R 6s	17	4	TR-TY on dolphin.	
	La Grange Bayou						
30245	- LIGHT 1	30-25-53.605N 086-12-32.153W	Q G	17	3	SG on pile.	Ra ref.
30250	- Daybeacon 3	30-26-17.542N 086-11-47.114W				SG on pile.	
30255	- LIGHT 5	30-26-41.111N 086-11-02.012W	Fl G 4s	17	4	SG on pile.	Ra ref.
30260	- Daybeacon 7	30-26-51.366N 086-10-42.259W				SG on pile.	
30265	- Daybeacon 9	30-27-01.246N 086-10-23.558W				SG on pile.	Ra ref.
30270	- LIGHT 11	30-27-16.456N 086-09-55.782W	Fl G 4s	17	4	SG on pile.	
30273	- Daybeacon 11A	30-27-19.276N 086-09-42.266W				SG on pile.	
30275	- Daybeacon 13	30-27-21.220N 086-09-28.436W				SG on pile.	
30280	- LIGHT 14	30-27-18.710N 086-09-29.789W	Fl R 4s	17	3	TR on pile.	
30285	- Daybeacon 15	30-27-22.930N 086-09-25.580W				SG on pile.	Ra ref.
30290	- Daybeacon 16	30-27-32.352N 086-09-17.369W				TR on pile.	Ra ref.
30295	- Daybeacon 18	30-27-45.978N 086-09-09.377W				TR on pile.	Ra ref.
30300	- LIGHT 19	30-27-48.886N 086-09-09.872W	Fl G 4s	17	4	SG on dolphin.	
30305	- Daybeacon 20	30-27-59.574N 086-08-46.337W				TR on pile.	
30310	- LIGHT 22	30-28-11.668N 086-08-26.373W	Fl R 4s	17	3	TR on dolphin.	
30313	- Daybeacon 23	30-28-16.680N 086-08-24.720W				SG on pile.	
30315	- LIGHT 24	30-28-23.572N 086-08-15.626W	Fl R 4s	17	3	TR on pile.	Ra ref.
30320	- Daybeacon 25	30-28-25.765N 086-08-18.366W				SG on pile.	
30325	- Daybeacon 27	30-28-32.542N 086-08-19.657W				SG on pile.	Ra ref.
30329	American Commercial Lines Mooring Buoys (2)	30-26-40.000N 086-12-40.000W				White with blue band.	Private aid.
	Choctawhatchee Bay						
30330	- LIGHT 47	30-26-13.200N 086-14-31.516W	Fl G 4s	17	4	SG-SY on dolphin.	Ra ref.
30335	HAMMOCK POINT WRECK LIGHT	30-27-39.088N 086-18-13.839W	Fl W 2.5s	17	5	NW on pile.	
	Hogtown Bayou						
30337	- Daybeacon 1	30-23-58.970N 096-14-11.730W				SG on pile.	Private aid.
30337.01	- Daybeacon 2	30-23-56.870N 086-14-09.750W				TR on pile.	Private aid.
30337.02	- Daybeacon 3	30-23-59.190N 086-13-59.610W				SG on pile.	Private aid.

(1) No.	(2) Name and Location	(3) Position	(4) Characteristic	(5) Height	(6) Range	(7) Structure	(8) Remarks
	INTRACOASTAL WATERWAY (Florida) - Eighth District						
	WEST BAY TO SANTA ROSA SOUND (Chart 11385)						
	Choctawhatchee Bay						
	Hogtown Bayou						
30337.03	- Daybeacon 4	30-23-57.790N 086-13-59.560W				TR on pile.	Private aid.
30337.04	- Daybeacon 5	30-23-58.020N 086-13-50.630W				SG on pile.	Private aid.
30337.05	- Daybeacon 6	30-23-56.600N 086-13-50.120W				TR on pile.	Private aid.
	Choctawhatchee Bay						
30340	- LIGHT 49	30-25-46.546N 086-18-46.627W	Fl G 4s	17	5	SG-SY on pile.	
	Sandestin Beach Channel						
30355	- LIGHT 1	30-23-45.000N 086-20-09.000W	Fl G 4s	12		SG on pile.	Private aid.
30360	- LIGHT 2	30-23-43.000N 086-20-11.000W	Fl R 4s	12		TR on pile.	Private aid.
30365	- LIGHT 3	30-23-45.500N 086-20-09.700W	Fl G 4s	12		SG on pile.	Private aid.
30370	- LIGHT 4	30-23-41.000N 086-20-07.000W	Fl R 4s	12		TR on pile.	Private aid.
30375	- Daybeacon 5	30-23-43.600N 086-20-07.400W				SG on pile.	Private aid.
30380	- Daybeacon 6	30-23-42.800N 086-20-07.900W				TR on pile.	Private aid.
30385	- Daybeacon 7	30-23-41.700N 086-20-03.000W				SG on pile.	Private aid.
30390	- Daybeacon 8	30-23-40.900N 086-20-05.400W				TR on pile.	Private aid.
30395	- Daybeacon 9	30-23-39.200N 086-20-02.100W				SG on pile.	Private aid.
30400	- Daybeacon 10	30-23-38.600N 086-20-02.500W				TR on pile.	Private aid.
30405	- LIGHT 11	30-23-37.300N 086-19-59.700W	Fl G 4s	12		SG on pile.	Private aid.
30410	- LIGHT 12	30-23-36.700N 086-20-00.100W	Fl R 4s	12		TR on pile.	Private aid.
30415	- Daybeacon 13	30-23-35.200N 086-19-57.000W				SG on pile.	Private aid.
30420	- Daybeacon 14	30-23-35.000N 086-19-58.000W				TR on pile.	Private aid.
30425	- DAYBEACON 15	30-23-33.200N 086-19-54.500W				SG on pile.	Private aid.
30430	- Daybeacon 16	30-23-32.500N 086-19-54.900W				TR on pile.	Private aid.
30435	- Daybeacon 17	30-23-31.200N 086-19-52.100W				SG on pile.	Private aid.
30440	- Daybeacon 18	30-23-30.600N 089-19-52.500W				TR on pile.	Private aid.
30445	- Daybeacon 19	30-23-29.100N 086-19-49.400W				SG on pile.	Private aid.
30450	- Daybeacon 20	30-23-28.500N 086-19-49.900W				TR on pile.	Private aid.
30455	- *Light 21*	30-23-27.200N 086-19-46.900W	Fl G 4s			SG on pile.	Private aid.
30460	- LIGHT 22	30-23-26.500N 086-19-47.300W	Fl R 4s	12		TR on pile.	Private aid.
30465	- Daybeacon 23	30-23-11.000N 086-19-42.700W				SG on pile.	Private aid.
30470	- LIGHT 24	30-23-18.600N 086-19-46.700W	Fl R 4s			TR on pile.	Private aid.
30475	- Daybeacon 25	30-23-07.800N 086-19-41.600W				SG on pile.	Private aid.
30480	- Daybeacon 26	30-23-13.500N 086-19-46.100W				TR on pile.	Private aid.
30485	- Daybeacon 28	30-23-10.500N 086-19-47.800W				TR on pile.	Private aid.

(1) No.	(2) Name and Location	(3) Position	(4) Characteristic	(5) Height	(6) Range	(7) Structure	(8) Remarks
	INTRACOASTAL WATERWAY (Florida) - Eighth District						
	WEST BAY TO SANTA ROSA SOUND (Chart 11385)						
	Sandestin Beach Channel						
30490	- Daybeacon 30	30-23-14.400N 086-19-38.700W				TR on pile.	Private aid.
	Choctawhatchee Bay						
30495	- *Lighted Buoy 51*	30-25-46.807N 086-24-32.080W	Fl G 2.5s		3	Green with yellow square.	
30500	- Buoy 52	30-25-59.965N 086-24-31.270W				Red nun with yellow triangle.	
30505	- Buoy 53	30-25-53.402N 086-24-50.080W				Green can with yellow square.	
30510	- Buoy 54	30-26-00.358N 086-24-49.822W				Red nun with yellow triangle.	
30515	- Buoy 55	30-25-58.273N 086-25-17.733W				Green can with yellow square.	
30517	- Buoy 56	30-26-07.013N 086-25-15.178W				Red nun with yellow triangle.	
30519	- Buoy 57	30-25-59.969N 086-25-29.078W				Green can with yellow square.	
30520	- *Lighted Buoy 58*	30-26-08.888N 086-25-29.752W	Fl R 2.5s		3	Red with yellow triangle.	
	Mid-Bay Marina Channel						
30525	- Daybeacon 1	30-24-27.370N 086-25-25.450W				SG on pile.	Private aid.
30530	- Daybeacon 3	30-24-26.410N 086-25-25.720W				SG on pile.	Private aid.
30535	- Daybeacon 5	30-24-24.480N 086-25-26.300W				SG on pile.	Private aid.
30540	- Daybeacon 7	30-24-22.560N 086-25-26.890W				SG on pile.	Private aid.
30545	- Daybeacon 9	30-24-20.640N 086-25-27.520W				SG on pile.	Private aid.
30550	- Daybeacon 11	30-24-18.740N 086-25-28.170W				SG on pile.	Private aid.
30555	- Daybeacon 13	30-24-16.840N 086-25-28.860W				SG on pile.	Private aid.
30560	- Daybeacon 15	30-24-14.940N 086-25-29.560W				SG on pile.	Private aid.
30565	- Daybeacon 17	30-24-13.060N 086-25-30.290W				SG on pile.	Private aid.
	Indian Bayou						
30570	- Daybeacon 1	30-24-46.260N 086-26-55.280W				SG on pile.	Private aid.
30570.01	- Daybeacon 2	30-24-46.320N 086-26-56.820W				TR on pile.	Private aid.
30570.02	- Daybeacon 3	30-24-43.500N 086-26-55.200W				SG on pile.	Private aid.
30570.03	- Daybeacon 4	30-24-43.380N 086-26-56.160W				TR on pile.	Private aid.
30570.04	- Daybeacon 5	30-24-41.820N 086-26-54.960W				SG on pile.	Private aid.
30570.05	- Daybeacon 6	30-24-41.700N 086-26-55.740W				TR on pile.	Private aid.
30570.06	- Daybeacon 7	30-24-39.540N 086-26-54.540W				SG on pile.	Private aid.
30570.07	- Daybeacon 8	30-24-39.360N 086-26-55.200W				TR on pile.	Private aid.
30570.08	- Daybeacon 9	30-24-35.640N 086-26-53.820W				SG on pile.	Private aid.
30570.09	- Daybeacon 10	30-24-35.520N 086-26-54.540W				TR on pile.	Private aid.
30570.11	- Daybeacon 11	30-24-30.900N 086-26-52.680W				TR on pile.	Private aid.
30570.12	- Daybeacon 12	30-24-30.660N 086-26-53.460W				SG on pile.	Private aid.
30570.13	- Daybeacon 13	30-24-24.180N 086-26-55.080W				TR on pile.	Private aid.

(1) No.	(2) Name and Location	(3) Position	(4) Characteristic	(5) Height	(6) Range	(7) Structure	(8) Remarks
	INTRACOASTAL WATERWAY (Florida) - Eighth District						
	WEST BAY TO SANTA ROSA SOUND (Chart 11385)						
	Choctawhatchee Bay						
	Indian Bayou						
30570.14	- Daybeacon 14	30-24-24.840N 086-26-55.680W				SG on pile.	Private aid.
30570.15	- Daybeacon 15	30-24-18.480N 086-27-01.620W				TR on pile.	Private aid.
30570.16	- Daybeacon 16	30-24-18.720N 086-27-03.360W				TR on pile.	Private aid.
	Choctawhatchee Bay						
30605	ROCKY BAYOU ENTRANCE LIGHT 1	30-29-02.098N 086-27-10.952W	Fl G 4s	17	4	SG on pile.	
	Ward Cove						
30610	- Channel Daybeacon 1	30-29-56.000N 086-26-52.000W				SG on pile.	Private aid.
30615	- LIGHT 2	30-29-54.000N 086-26-54.000W	Fl R 4s	4		TR on pile.	Private aid.
30620	- LIGHT 3	30-29-53.000N 086-26-49.000W	Fl G 4s	4		SG on pile.	Private aid.
30625	- Channel Daybeacon 4	30-29-52.000N 086-26-46.000W				TR on pile.	Private aid.
	Boggy Bayou						
30630	- LIGHT 1	30-27-36.234N 086-28-24.045W	Fl G 6s	17	4	SG on dolphin.	
30635	- LIGHT 3	30-28-45.024N 086-28-28.697W	Fl G 2.5s	17	3	SG on dolphin.	Ra ref.
30640	- Daybeacon 4	30-28-49.832N 086-28-23.084W				TR on pile.	Ra ref.
30645	- Daybeacon 5	30-28-52.036N 086-28-31.436W				SG on pile.	Ra ref.
30650	- Daybeacon 6	30-29-32.458N 086-28-43.263W				TR on pile.	Ra ref.
30655	- Daybeacon 7	30-29-32.626N 086-28-53.648W				SG on pile.	Ra ref.
30660	- Daybeacon 8	30-30-04.177N 086-28-57.652W				TR on pile.	
30665	- LIGHT 9	30-30-16.870N 086-29-03.506W	Fl G 4s	17	4	SG on pile.	
	Choctawhatchee Bay						
30670	Weekley Bayou Daybeacon 1	30-29-03.308N 086-28-55.287W				SG on pile.	Ra ref.
30675	Weekley Bayou Daybeacon 2	30-29-01.805N 086-28-59.550W				TR on pile.	
	WEST BAY TO SANTA ROSA SOUND (Chart 11385)						
30680	CHOCTAWHATCHEE BAY LIGHT 59	30-25-35.792N 086-29-21.042W	Q G	17	3	SG-SY on pile.	Ra ref.
30685	JOES BAYOU ENTRANCE CHANNEL LIGHT 2	30-25-06.394N 086-29-34.952W	Q R	17	3	TR on pile.	Ra ref.
30690	Joes Bayou Entrance Channel Daybeacon 4	30-24-58.962N 086-29-31.964W				TR on pile.	
30720	CHOCTAWHATCHEE BAY LIGHT 61	30-24-29.700N 086-32-14.329W	Fl G 6s	17	4	SG-SY on pile.	Ra ref.
30725	BLACK POINT LIGHT 2	30-25-32.307N 086-33-19.979W	Fl R 2.5s	17	3	TR on pile.	
30730	Garnier Bayou Entrance Daybeacon 4	30-25-51.971N 086-34-33.921W				TR on pile.	
30735	SMACK SHOAL LIGHT 3	30-25-33.679N 086-34-38.337W	Fl G 2.5s	17	3	SG on pile.	Ra ref.
30740	SMACK SHOAL LIGHT 5	30-25-40.143N 086-35-12.085W	Fl G 4s	17	4	SG on pile.	

(1) No.	(2) Name and Location	(3) Position	(4) Characteristic	(5) Height	(6) Range	(7) Structure	(8) Remarks
	INTRACOASTAL WATERWAY (Florida) - Eighth District						
	WEST BAY TO SANTA ROSA SOUND (Chart 11385)						
	Santa Rosa Sound Entrance						
30745	- LIGHT 1	30-24-01.562N 086-33-37.788W	Fl G 2.5s	17	4	SG-SY on dolphin.	Visible all around, higher intensity on bearing 245°. Ra ref.
30750	- Buoy 2	30-24-08.690N 086-33-40.936W				Red nun with yellow triangle.	
30755	- Buoy 3	30-24-04.006N 086-33-51.680W				Green can with yellow square.	
30760	- Buoy 4	30-24-07.525N 086-33-51.974W				Red nun with yellow triangle.	
30765	- Buoy 5	30-24-04.609N 086-34-04.028W				Green can with yellow square.	
30770	- Buoy 6	30-24-07.210N 086-34-05.025W				Red nun with yellow triangle.	
30775	- Buoy 7	30-24-04.535N 086-34-16.479W				Green can with yellow square.	
30780	- Buoy 8	30-24-06.925N 086-34-18.135W				Red nun with yellow triangle.	
30785	- Buoy 9	30-24-04.916N 086-34-30.983W				Green can with yellow square.	
30790	- Buoy 10	30-24-06.840N 086-34-31.113W				Red nun with yellow triangle.	
30795	- Buoy 11	30-24-04.008N 086-34-40.604W				Green can with yellow square.	
30800	- Buoy 12	30-24-06.148N 086-34-41.296W				Red nun with yellow triangle.	
30805	- Buoy 13	30-24-03.206N 086-34-52.598W				Green can with yellow square.	
30810	- Buoy 14	30-24-06.107N 086-34-52.285W				Red nun with yellow triangle.	
30815	- Buoy 15	30-24-02.920N 086-35-05.028W				Green can with yellow square.	
30820	- Buoy 16	30-24-06.175N 086-35-06.080W				Red nun with yellow triangle.	
	Santa Rosa Sound						
30825	- Daybeacon 4	30-24-07.659N 086-35-39.553W				TR-TY on pile.	Ra ref.
30827	- Daybeacon 4A	30-24-06.427N 086-35-52.344W				TR-TY on pile.	Ra ref.
30830	- Daybeacon 6	30-24-03.219N 086-36-21.830W				TR-TY on pile.	Ra ref.
30835	- Buoy 7	30-24-00.396N 086-36-20.558W				Green can with yellow square.	
30840	- Daybeacon 8	30-24-02.592N 086-36-26.299W				TR-TY on pile.	Ra ref.
30845	- LIGHT 10 50 feet outside channel limit.	30-24-01.360N 086-36-42.231W	Q R	17	3	TR-TY on pile.	
30855	- Daybeacon 14	30-24-01.818N 086-36-54.564W				TR-TY on pile.	
30860	- Daybeacon 16	30-24-01.888N 086-37-03.560W				TR-TY on pile.	Ra ref.
30865	Fort Walton Lodge & Yacht Basin Daybeacon 1	30-24-03.750N 086-37-15.000W				SG on pile.	Private aid.
30870	Fort Walton Lodge & Yacht Basin Daybeacon 2	30-24-03.750N 086-37-13.120W				TR on pile.	Private aid.
30880	- Daybeacon 20	30-24-04.077N 086-37-23.356W				TR-TY on pile.	Ra ref.
30885	- LIGHT 21	30-24-04.518N 086-37-42.722W	Fl G 2.5s	17	3	SG-SY on pile.	Ra ref.
30890	- Buoy 22	30-24-07.219N 086-37-48.532W				Red nun with yellow triangle.	
30895	- Buoy 23	30-24-05.739N 086-38-11.475W				Green can with yellow square.	

(1) No.	(2) Name and Location	(3) Position	(4) Characteristic	(5) Height	(6) Range	(7) Structure	(8) Remarks
	INTRACOASTAL WATERWAY (Florida) - Eighth District						
	WEST BAY TO SANTA ROSA SOUND (Chart 11385)						
	Santa Rosa Sound						
30900	- Daybeacon 24	30-24-08.119N 086-38-19.433W				TR-TY on pile.	Ra ref.
30905	- Daybeacon 26	30-24-07.219N 086-38-33.533W				TR-TY on pile.	Ra ref.
30910	- Daybeacon 28	30-24-05.919N 086-38-47.434W				TR-TY on pile.	Ra ref.
30915	- Buoy 29	30-24-02.065N 086-38-55.975W				Green can with yellow square.	
30920	- LIGHT 30	30-24-04.864N 086-38-55.694W	Q R	17	3	TR-TY on pile.	
30925	- Buoy 31	30-24-06.292N 086-39-13.606W				Green can with yellow square.	
30930	- LIGHT 32	30-24-09.274N 086-39-11.382W	Q R	17	3	TR-TY on pile.	
30932	- Buoy 32A	30-24-10.082N 086-39-12.788W				Red nun with yellow triangle.	
30935	- Buoy 34	30-24-14.444N 086-39-16.528W				Red nun with yellow triangle.	
30940	- Buoy 35	30-24-18.218N 086-39-26.035W				Green can with yellow square.	
30945	- LIGHT 37 45 feet outside channel limit.	30-24-22.553N 086-39-33.346W	Q G	17	3	SG-SY on pile.	Ra ref.
30950	- Daybeacon 39	30-24-23.203N 086-39-45.773W				SG-SY on pile.	Ra ref.
30955	- Daybeacon 40	30-24-27.391N 086-40-02.584W				TR-TY on pile.	Ra ref.
30960	- Daybeacon 41	30-24-24.018N 086-40-02.435W				SG-SY on pile.	Ra ref.
30965	- Daybeacon 42	30-24-27.734N 086-40-12.657W				TR-TY on pile.	Ra ref.
30970	- LIGHT 43	30-24-25.882N 086-40-32.201W	Q G	17	3	SG-SY on pile.	Ra ref.
30975	- Daybeacon 45	30-24-25.478N 086-40-38.559W				SG-SY on pile.	Ra ref.
30980	- Daybeacon 47	30-24-22.218N 086-40-55.737W				SG-SY on pile.	Ra ref.
30985	- Daybeacon 48	30-24-26.017N 086-40-57.137W				TR-TY on pile.	Ra ref.
30990	- Buoy 49	30-24-20.117N 086-41-09.737W				Green can with yellow square.	
30992	- Shoal Buoy 48A	30-24-20.088N 086-41-24.501W				Red nun with yellow triangle.	
30995	- LIGHT 50	30-24-20.032N 086-41-30.128W	Q R	17	3	TR-TY on pile.	
31000	- Buoy 51	30-24-16.918N 086-41-28.338W				Green can with yellow square.	
31005	- Buoy 52	30-24-20.817N 086-41-39.538W				Red nun with yellow triangle.	
31010	- Buoy 53	30-24-18.618N 086-41-44.431W				Green can with yellow square.	
31015	- Buoy 54	30-24-21.585N 086-41-50.389W				Red nun with yellow triangle.	
31020	- Buoy 55	30-24-18.974N 086-42-00.692W				Green can with yellow square.	
31025	- *Lighted Buoy 56*	30-24-22.200N 086-42-01.160W	Fl R 2.5s		4	Red with yellow triangle.	Ra ref.
31030	- Buoy 57	30-24-21.102N 086-42-09.351W				Green can with yellow square.	
31035	- Buoy 58	30-24-26.617N 086-42-22.838W				Red nun with yellow triangle.	
31040	- LIGHT 59	30-24-22.147N 086-42-17.563W	Fl G 2.5s	17	3	SG-SY on pile.	

(1) No.	(2) Name and Location	(3) Position	(4) Characteristic	(5) Height	(6) Range	(7) Structure	(8) Remarks
	INTRACOASTAL WATERWAY (Florida) - Eighth District						
	WEST BAY TO SANTA ROSA SOUND (Chart 11385)						
	Santa Rosa Sound						
31042	Hurlburt Field Marina Buoy 1	30-24-28.800N 086-42-34.800W				Green can.	Private aid.
31043	Hurlburt Field Marina Buoy 2	30-24-28.900N 086-42-33.900W				Red nun.	Private aid.
31045	- LIGHT 60 60 feet outside channel limit.	30-24-26.409N 086-42-38.901W	Fl R 2.5s	17	3	TR-TY on pile.	Ra ref.
31047	- Buoy 60A	30-24-26.758N 086-42-45.089W				Red nun with yellow triangle.	
31050	- Buoy 61	30-24-23.052N 086-42-39.400W				Green can with yellow square.	
31055	- Buoy 62	30-24-27.775N 086-42-53.347W				Red nun with yellow triangle.	
31060	- Buoy 63	30-24-25.717N 086-42-53.844W				Green can with yellow square.	
31065	- Buoy 64	30-24-29.160N 086-43-03.569W				Red nun with yellow triangle.	
31070	- Buoy 65	30-24-28.030N 086-43-13.065W				Green can with yellow square.	
31075	- LIGHT 66	30-24-31.565N 086-43-13.742W	Q R	17	3	TR-TY on pile.	Ra ref.
31080	- LIGHT 67	30-24-26.564N 086-43-39.146W	Q G	17	3	SG-SY on pile.	
31085	- Buoy 68	30-24-31.004N 086-43-39.081W				Red nun with yellow triangle.	
31090	- Buoy 69	30-24-19.917N 086-43-50.341W				Green can with yellow triangle.	
31095	- Buoy 69A	30-24-17.616N 086-43-55.041W				Green can with yellow square.	
31100	- Buoy 70	30-24-23.003N 086-43-52.254W				Red nun with yellow triangle.	
31105	- Buoy 70A	30-24-20.054N 086-43-56.914W				Red nun with yellow triangle.	
31110	- LIGHT 71 60 feet outside channel limit.	30-24-12.329N 086-44-03.099W	Q G	17	3	SG-SY on pile.	
31115	- Buoy 72	30-24-16.371N 086-44-05.260W				Red nun with yellow triangle.	
31120	- Daybeacon 73	30-24-08.671N 086-44-13.326W				SG-SY on pile.	Ra ref.
31125	- LIGHT 74	30-24-06.761N 086-44-34.771W	Q R	17	3	TR-TY on pile.	Ra ref.
31130	- Buoy 74A	30-24-04.944N 086-44-51.150W				Red nun with yellow triangle.	
31135	- LIGHT 75	30-24-03.195N 086-45-23.844W	Q G	17	3	SG-SY on pile.	Ra ref.
31140	- Buoy 75A	30-23-59.117N 086-45-32.544W				Green can with yellow square.	
31145	- Buoy 76	30-24-03.417N 086-45-33.744W				Red nun with yellow triangle.	
31150	- Buoy 77	30-23-52.617N 086-45-43.644W				Green can with yellow square.	
31155	- LIGHT 78	30-23-57.895N 086-45-46.286W	Fl R 2.5s	17	3	TR-TY on pile.	
31160	- Daybeacon 79	30-23-47.065N 086-47-07.822W				SG-SY on pile.	Ra ref.
31165	- LIGHT 80	30-23-49.078N 086-47-39.602W	Fl R 4s	17	3	TR-TY on pile.	Ra ref.
31170	- LIGHT 81	30-23-54.076N 086-48-48.794W	Fl G 4s	17	4	SG-SY on pile.	
31175	- Daybeacon 81A	30-23-47.917N 086-49-31.651W				SG-SY on pile.	Ra ref.
31180	- LIGHT 82	30-23-49.641N 086-49-54.501W	Fl R 2.5s	17	3	TR-TY on pile.	Ra ref.

(1) No.	(2) Name and Location	(3) Position	(4) Characteristic	(5) Height	(6) Range	(7) Structure	(8) Remarks
			INTRACOASTAL WATERWAY (Florida) - Eighth District				
	WEST BAY TO SANTA ROSA SOUND (Chart 11385)						
	Santa Rosa Sound						
31185	- Buoy 83	30-23-46.217N 086-49-55.452W				Green can with yellow square.	
31190	- Daybeacon 84	30-23-52.017N 086-50-03.652W				TR-TY on pile.	Ra ref.
31195	- Daybeacon 85	30-23-49.417N 086-50-13.452W				SG-SY on pile.	Ra ref.
31200	- LIGHT 87	30-23-51.916N 086-50-30.953W	Fl G 2.5s	17	3	SG-SY on pile.	
31205	- LIGHT 88	30-23-58.317N 086-51-01.554W	Q R	17	3	TR-TY on pile.	
31210	- Buoy 88A	30-23-54.817N 086-51-14.154W				Red nun with yellow triangle.	
31215	- Buoy 89	30-23-51.717N 086-51-12.854W				Green can with yellow square.	
31220	- Daybeacon 89A	30-23-48.716N 086-51-23.854W				SG-SY on pile.	Ra ref.
31225	- LIGHT 90	30-23-53.982N 086-51-23.267W	Fl R 2.5s	17	3	TR-TY on pile.	
31230	- Daybeacon 91	30-23-48.466N 086-51-40.069W				SG-SY on pile.	Ra ref.
31232	NAVARRE BEACH PIPELINE LIGHT	30-22-58.000N 086-51-53.000W	Fl Y 2.5s	13		NW on pile.	Private aid.
31233	NAVARRE PIPELINE LIGHT	30-24-02.000N 086-51-59.000W	Fl Y 2.5s	13		NW on pile.	Private aid.
31235	- Daybeacon 92	30-23-50.516N 086-52-00.855W				TR-TY on pile.	Ra ref.
31240	- Daybeacon 93	30-23-46.817N 086-51-59.756W				SG-SY on pile.	
31245	- Buoy 95	30-23-44.570N 086-52-16.094W				Green can with yellow square.	
31250	- Daybeacon 96	30-23-44.828N 086-52-34.010W				TR-TY on pile.	Ra ref.
31255	- Buoy 97	30-23-42.250N 086-52-35.596W				Green can with yellow square.	
31260	- Buoy 99	30-23-40.715N 086-52-48.379W				Green can with yellow square.	
31265	- Buoy 101	30-23-39.711N 086-52-58.160W				Green can with yellow square.	
31270	- LIGHT 102	30-23-39.536N 086-53-20.655W	Fl R 4s	17	3	TR-TY on pile.	Ra ref.
31275	- Buoy 103	30-23-37.055N 086-53-19.077W				Green can with yellow square.	
31280	- Daybeacon 104	30-23-37.105N 086-53-35.809W				TR-TY on pile.	Ra ref.
31285	- Buoy 105	30-23-34.791N 086-53-35.852W				Green can with yellow square.	
31290	- Daybeacon 106	30-23-35.816N 086-53-47.454W				TR-TY on pile.	Ra ref.
31295	- Buoy 107	30-23-31.897N 086-54-00.455W				Green can with yellow square.	
31300	- LIGHT 108	30-23-34.586N 086-53-59.904W	Fl R 6s	17	4	TR-TY on pile.	Ra ref.
31305	- Daybeacon 110	30-23-33.257N 086-54-20.663W				TR-TY on pile.	Ra ref.
31310	- Buoy 111	30-23-28.419N 086-54-28.465W				Green can with yellow square.	
31320	- Buoy 113	30-23-27.037N 086-54-41.448W				Green can with yellow square.	
31325	- LIGHT 114	30-23-30.033N 086-54-42.347W	Fl R 4s	17	3	TR-TY on pile.	
31330	- Buoy 115	30-23-25.209N 086-54-56.631W				Green can with yellow square.	

(1) No.	(2) Name and Location	(3) Position	(4) Characteristic	(5) Height	(6) Range	(7) Structure	(8) Remarks
	INTRACOASTAL WATERWAY (Florida) - Eighth District						
	WEST BAY TO SANTA ROSA SOUND (Chart 11385)						
	Santa Rosa Sound						
31335	- Buoy 117	30-23-23.568N 086-55-10.265W				Green can with yellow square.	
31340	- Buoy 119	30-23-21.960N 086-55-24.824W				Green can with yellow square.	
31345	- LIGHT 121	30-23-19.110N 086-55-40.440W	Fl G 2.5s	17	3	SG-SY on pile.	
31350	- Daybeacon 122	30-23-24.716N 086-55-41.562W				TR-TY on pile.	Ra ref.
31355	- LIGHT 123	30-23-06.717N 086-57-23.865W	Fl G 4s	17	4	SG-SY on pile.	Ra ref.
31357	- Shoal Daybeacon 124	30-23-08.136N 086-58-35.564W				TR-TY on pile.	Ra ref.
31360	- LIGHT 125	30-22-56.417N 086-59-12.669W	Fl G 6s	17	4	SG-SY on pile.	Ra ref.
31365	- Daybeacon 127	30-22-39.229N 087-00-18.279W				SG-SY on pile.	Ra ref.
31370	- LIGHT 129	30-22-24.330N 087-01-30.030W	Fl G 4s	17	4	SG-SY on pile.	
31375	- LIGHT 130	30-22-24.218N 087-02-05.274W	Fl R 4s	17	4	TR-TY on pile.	Ra ref.
	SANTA ROSA SOUND TO DAUPHIN ISLAND (Chart 11378)						
	Santa Rosa Sound						
31380	- LIGHT 131	30-21-34.856N 087-04-51.232W	Fl G 6s	17	4	SG-SY on pile.	Ra ref.
31385	East Santa Rosa Shores Channel Daybeacon 2	30-22-04.000N 087-04-06.000W				TR on pile.	Ra ref. Private aid.
31390	East Santa Rosa Shores Channel Daybeacon 4	30-22-05.000N 087-04-06.000W				TR on pile.	Ra ref. Private aid.
31392	East Santa Rosa Shores Channel Daybeacon 5	30-22-30.000N 087-04-36.000W				SG on pile.	Ra ref. Private aid.
31395	East Santa Rosa Shore Channel Daybeacon 6	30-22-31.000N 087-04-34.000W				TR on pile.	Private aid.
31397	East Santa Rosa Shores Daybeacon 7	30-22-34.000N 087-04-36.600W				SG on pile.	Ra ref. Private aid.
31398	East Santa Rosa Shores Daybeacon 8	30-22-34.000N 087-04-36.000W				TR on pile.	Ra ref. Private aid.
31400	Central Santa Rosa Shores Channel Daybeacon 2	30-22-03.000N 087-04-08.000W				TR on pile.	Ra ref. Private aid.
31405	Central Santa Rosa Shores Channel Daybeacon 4	30-22-04.000N 087-04-08.000W				TR on pile.	Ra ref. Private aid.
31410	Central Santa Rosa Shores Channel Daybeacon 6	30-22-05.000N 087-04-08.000W				TR on pile.	Ra ref. Private aid.
31415	Central Santa Rosa Shores Channel Daybeacon 8	30-22-34.000N 087-04-45.000W				TR on pile.	Ra ref. Private aid.
31417	Central Santa Rosa Shores Channel Daybeacon 9	30-22-31.800N 087-04-45.600W				SG on pile.	Ra ref. Private aid.
31418	Center-West Crossing Santa Rosa 1	30-22-28.500N 087-04-49.000W				SG on pile.	Ra ref. Private aid.
31419	Center-West Crossing Santa Rosa 2	30-22-29.000N 087-04-51.000W				TR on pile.	Ra ref. Private aid.

(1) No.	(2) Name and Location	(3) Position	(4) Characteristic	(5) Height	(6) Range	(7) Structure	(8) Remarks
	INTRACOASTAL WATERWAY (Florida) - Eighth District						
	SANTA ROSA SOUND TO DAUPHIN ISLAND (Chart 11378)						
	Santa Rosa Sound						
31420	West Santa Rosa Shores Channel Daybeacon 2	30-22-02.000N 087-04-09.000W				TR on pile.	Ra ref. Private aid.
31425	West Santa Rosa Shores Channel Daybeacon 4	30-22-03.000N 087-04-09.000W				TR on pile.	Ra ref. Private aid.
31430	West Santa Rosa Shores Channel Daybeacon 6	30-22-04.000N 087-04-09.000W				TR on pile.	Ra ref. Private aid.
31435	West Santa Rosa Shores Channel Daybeacon 8	30-22-26.000N 087-04-51.400W				TR on pile.	Ra ref. Private aid.
31437	West Santa Rosa Shores Daybeacon 9	30-22-28.400N 087-04-51.900W				SG on pile.	Ra ref. Private aid.
31440	West Santa Rosa Shores Channel Daybeacon 10	30-22-28.400N 087-04-51.500W				TR on pile.	Ra ref. Private aid.
31442	West Santa Rosa Shores Daybeacon 11	30-22-29.300N 087-04-52.000W				SG on pile.	Ra ref. Private aid.
31445	West Santa Rosa Shores Channel Daybeacon 12	30-22-29.300N 087-04-51.600W				TR on pile.	Ra ref. Private aid.
	Grand Canal Channel						
31450	- Daybeacon 1	30-21-56.160N 087-06-53.520W				SG on pile.	Private aid.
31455	- LIGHT 2	30-21-56.100N 087-06-52.620W	Fl R 4s			TR on pile.	Ra ref. Private aid.
31460	- Daybeacon 3	30-21-58.200N 087-06-54.060W				SG on pile.	Private aid.
31465	- Daybeacon 4	30-21-58.200N 087-06-53.280W				TR on pile.	Private aid.
31470	- Daybeacon 5	30-22-00.120N 087-06-54.780W				SG on pile.	Private aid.
31475	- Daybeacon 6	30-22-00.200N 087-06-53.750W				TR on pile.	Private aid.
31480	- Daybeacon 7	30-22-01.920N 087-06-55.200W				SG on pile.	Private aid.
31485	- Daybeacon 8	30-22-02.070N 087-06-54.330W				TR on pile.	Private aid.
31490	- Daybeacon 9	30-22-03.780N 087-06-55.680W				SG on pile.	Private aid.
31495	- Daybeacon 10	30-22-03.960N 087-06-54.840W				TR on pile.	Private aid.
	SANTA ROSA SOUND TO DAUPHIN ISLAND (Chart 11378)						
31501	*Santa Rosa Sound Lighted Buoy 133*	30-21-15.403N 087-08-31.647W	Fl G 2.5s		4	Green with yellow triangle.	
31502	Fishing Bend Obstruction Danger Buoy	30-20-25.200N 087-08-21.000W				White with orange WORDED: DANGER.	
	Little Sabine Bay						
31505	- Daybeacon 2	30-20-33.000N 087-09-03.000W				TR on pile.	Private aid.
31510	- Daybeacon 4	30-20-29.000N 087-09-00.000W				TR on pile.	Private aid.
31515	- Daybeacon 5	30-20-24.000N 087-08-55.000W				SG on pile.	Private aid.
31520	- Daybeacon 6	30-20-25.000N 087-08-58.000W				TR on pile.	Private aid.
31525	- Daybeacon 7	30-20-24.000N 087-08-54.000W				SG on pile.	Private aid.

(1) No.	(2) Name and Location	(3) Position	(4) Characteristic	(5) Height	(6) Range	(7) Structure	(8) Remarks
	INTRACOASTAL WATERWAY (Florida) - Eighth District						
	SANTA ROSA SOUND TO DAUPHIN ISLAND (Chart 11378)						
	Little Sabine Bay						
31530	- Daybeacon 8	30-20-24.000N 087-08-56.000W				TR on pile.	Private aid.
31535	- Daybeacon 9	30-20-20.000N 087-08-51.000W				SG on pile.	Private aid.
31540	- Daybeacon 10	30-20-17.000N 087-08-51.000W				TR on pile.	Private aid.
31545	- Daybeacon 12	30-20-12.000N 087-08-47.000W				TR on pile.	Private aid.
	Santa Rosa Sound						
31547	- LIGHT 140 75 feet outside channel limit.	30-20-49.483N 087-09-26.708W	Fl R 4s	17	3	TR-TY on pile.	Ra ref.
31548	- LIGHT 141 75 feet outside channel limit.	30-20-38.869N 087-09-34.008W	Fl (2)G 5s	17	4	SG-SY on pile.	Ra ref.
31550	- LIGHT 142	30-20-32.997N 087-10-00.661W	Fl R 2.5s	17	3	TR-TY on pile.	Ra ref.
31555	- LIGHT 144 100 feet outside channel limit.	30-20-23.842N 087-10-56.792W	Fl R 4s	17	4	TR-TY on pile.	
31560	- LIGHT 145	30-19-53.610N 087-13-53.348W	Fl G 2.5s	17	4	SG-SY on dolphin.	Ra ref.
	Pensacola Bay						
31565 4170	- *Lighted Bell Buoy 20*	30-19-48.719N 087-15-17.895W	Q R		3	Red with yellow square.	
31570 4075	- NAVY RANGE FRONT LIGHT	30-20-04.516N 087-18-58.707W	Fl G 2.5s	34		KRW on skeleton tower on piles.	Visible all around; higher intensity on rangeline.
31575 4080	- NAVY RANGE REAR LIGHT 300 feet, 273.5° from front light.	30-20-05.069N 087-19-09.064W	Iso G 6s	58		On skeleton tower on piles.	Visible 2° each side of rangeline.
31580 4160	- *Lighted Buoy 18*	30-19-53.498N 087-16-41.945W	Fl R 4s		4	Red with yellow square.	
31585 4115	- *Lighted Buoy 17*	30-20-01.719N 087-16-55.899W	Fl G 4s		4	Green with yellow triangle.	
31590 4070	- *Lighted Buoy 16*	30-19-55.719N 087-17-39.900W	Q R		3	Red with yellow square.	
31595 4065	- *Lighted Buoy 15*	30-20-15.224N 087-18-07.464W	Fl G 2.5s		4	Green with yellow triangle.	
	Pensacola-Mobile						
31600	- Buoy 1	30-20-03.919N 087-18-37.102W				Green can with yellow square.	
31605	- *Lighted Buoy 2*	30-20-09.946N 087-18-41.903W	Q R		3	Red with yellow triangle.	
31610	- Buoy 3	30-20-03.582N 087-18-48.564W				Green can with yellow square.	
31615	- Buoy 4	30-20-06.819N 087-18-50.303W				Red nun with yellow triangle.	
31620	- Buoy 5	30-19-57.355N 087-19-04.014W				Green can with yellow square.	
31623	- Shoal Buoy 5A	30-19-54.228N 087-19-17.055W				Green can with yellow square.	
31625	- Buoy 6	30-20-00.789N 087-19-02.863W				Red nun with yellow triangle.	
31627	- Buoy 6A	30-19-57.942N 087-19-13.125W				Red nun with yellow triangle.	
31630	- Buoy 6B	30-19-53.946N 087-19-26.542W				Red nun with yellow triangle.	
	Sherman Cove Marina						
31635	- Daybeacon 1	30-19-52.000N 087-19-38.000W				SG on pile.	Private aid.
31640	- Daybeacon 2	30-19-52.000N 087-19-38.000W				TR on pile.	Private aid.

(1) No.	(2) Name and Location	(3) Position	(4) Characteristic	(5) Height	(6) Range	(7) Structure	(8) Remarks
	INTRACOASTAL WATERWAY (Florida) - Eighth District						
	SANTA ROSA SOUND TO DAUPHIN ISLAND (Chart 11378)						
	Pensacola-Mobile						
	Sherman Cove Marina						
31645	- Daybeacon 3	30-19-55.000N 087-19-37.000W				SG on pile.	Private aid.
31650	- Daybeacon 4	30-19-55.000N 087-19-36.000W				TR on pile.	Private aid.
31655	- Daybeacon 5	30-19-57.000N 087-19-36.000W				SG on pile.	Private aid.
31660	- Daybeacon 6	30-19-59.000N 087-19-35.000W				TR on pile.	Private aid.
31665	- Daybeacon 7	30-19-59.000N 087-19-35.000W				SG on pile.	Private aid.
31670	- Daybeacon 8	30-19-59.000N 087-19-32.000W				TR on pile.	Private aid.
31675	- Daybeacon 9	30-20-00.000N 087-19-34.000W				SG on pile.	Private aid.
31680	- Daybeacon 10	30-20-00.000N 087-19-32.000W				TR on pile.	Private aid.
	Pensacola-Mobile						
31685	- LIGHT 7	30-19-48.215N 087-19-34.815W	Fl G 2.5s	17	3	SG-SY on pile.	Ra ref.
31690	- LIGHT 10 Marks shoal off Trout Point.	30-19-26.046N 087-21-05.703W	Fl R 6s	17	4	TR-TY on pile.	
31695	- Buoy 11	30-19-01.274N 087-23-21.147W				Green can with yellow square.	
	Grand Lagoon Boat Basin Channel						
31697	- Daybeacon 1	30-19-10.400N 087-23-28.300W				SG on pile.	Private aid.
31697.01	- Daybeacon 2	30-19-10.020N 087-23-27.000W				TR on pile.	Private aid.
31697.02	- Daybeacon 3	30-19-11.100N 087-23-29.000W				SG on pile.	Private aid.
31697.03	- Daybeacon 4	30-19-10.090N 087-23-27.700W				TR on pile.	Private aid.
31697.04	- Daybeacon 5	30-19-11.800N 087-23-29.600W				SG on pile.	Private aid.
31697.05	- Daybeacon 6	30-19-11.600N 087-23-28.300W				TR on pile.	Private aid.
31697.06	- Daybeacon 8	30-19-12.200N 087-23-28.900W				TR on pile.	Private aid.
	Pensacola-Mobile						
31700	- LIGHT 12	30-19-03.306N 087-23-33.304W	Fl R 4s	17	3	TR-TY on pile.	
31705	- LIGHT 13	30-18-50.037N 087-23-25.853W	Fl G 2.5s	17	3	SG-SY on pile.	Ra ref.
31710	- Daybeacon 15	30-18-29.010N 087-23-32.241W				SG-SY on pile.	Ra ref.
31715	- LIGHT 16	30-18-33.136N 087-23-42.396W	Fl R 2.5s	17	3	TR-TY on pile.	
31720	- Daybeacon 17	30-18-20.363N 087-23-49.230W				SG-SY on pile.	Ra ref.
31723	- Shoal Buoy 17A	30-18-20.063N 087-23-58.698W				Green can.	
31725	- LIGHT 18	30-18-25.410N 087-23-51.062W	Q R	17	3	TR-TY on pile.	Ra ref.
31730	- Buoy 19	30-18-20.063N 087-24-10.488W				Green can with yellow square.	
31735	- Daybeacon 20	30-18-23.742N 087-24-06.908W				TR-TY on pile.	Ra ref.
31740	- Buoy 21	30-18-21.373N 087-24-21.466W				Green can with yellow square.	
31745	- Buoy 21A	30-18-21.499N 087-24-27.424W				Green can with yellow square.	

(1) No.	(2) Name and Location	(3) Position	(4) Characteristic	(5) Height	(6) Range	(7) Structure	(8) Remarks
	INTRACOASTAL WATERWAY (Florida) - Eighth District						
	SANTA ROSA SOUND TO DAUPHIN ISLAND (Chart 11378)						
	Pensacola-Mobile						
31750	- Daybeacon 22	30-18-24.112N 087-24-21.157W				TR-TY on pile.	Ra ref.
31755	- Daybeacon 23	30-18-21.524N 087-24-34.465W				SG-SY on pile.	Ra ref.
31760	- Buoy 24	30-18-24.723N 087-24-36.916W				Red nun with yellow triangle.	
31765	- LIGHT 25	30-18-21.339N 087-24-49.876W	Q G	17	3	SG-SY on pile.	Ra ref.
31770	- Daybeacon 26	30-18-25.465N 087-24-48.599W				TR-TY on pile.	Ra ref.
31775	- Buoy 28	30-18-30.846N 087-25-01.603W				Red nun with yellow triangle.	
31780	- Daybeacon 29	30-18-32.706N 087-25-10.319W				SG-SY on pile.	Ra ref.
31785	- Daybeacon 30	30-18-37.509N 087-25-12.165W				TR-TY on pile.	Ra ref.
31790	- LIGHT 31	30-18-38.763N 087-25-24.408W	Fl G 2.5s	17	3	SG-SY on pile.	Ra ref.
31793	- Shoal Buoy 31A	30-18-47.706N 087-25-43.873W				Green can with yellow square.	
31795	- Buoy 33	30-18-48.331N 087-25-49.426W				Green can with yellow square.	
31800	- LIGHT 35	30-18-45.654N 087-26-20.430W	Fl G 4s	17	4	SG-SY on pile.	Ra ref.
31805	- Daybeacon 36	30-18-47.947N 087-26-20.962W				TR-TY on pile.	Ra ref.
	Holiday Harbor Marina Channel						
31810	- Buoy 1	30-18-43.000N 087-26-24.000W				Green can.	Private aid.
31815	- Buoy 2	30-18-43.000N 087-26-24.000W				Red nun.	Private aid.
31820	- Daybeacon 3	30-18-41.000N 087-26-25.000W				SG on pile.	Private aid.
31825	- Buoy 4	30-18-40.000N 087-26-26.000W				Red nun.	Private aid.
31830	- Daybeacon 5	30-18-39.000N 087-26-24.000W				SG on pile.	Private aid.
31835	- Buoy 6	30-18-38.000N 087-26-25.000W				Red nun.	Private aid.
31840	- Daybeacon 7	30-18-37.000N 087-26-24.000W				SG on pile.	Private aid.
31845	- Buoy 8	30-18-36.000N 087-26-24.000W				Red nun.	Private aid.
31850	- Daybeacon 9	30-18-36.000N 087-26-24.000W				SG on pile.	Private aid.
31855	- Buoy 10	30-18-35.000N 087-26-23.000W				Red nun.	Private aid.
31860	- Daybeacon 11	30-18-35.000N 087-26-21.000W				SG on pile.	Private aid.
	Pensacola-Mobile						
31865	- Daybeacon 37	30-18-44.827N 087-26-34.445W				SG-SY on pile.	
31870	- LIGHT 39	30-18-44.517N 087-26-47.175W	Fl G 4s	17	4	SG-SY on pile.	Ra ref.
31873	- Buoy 39A	30-18-40.491N 087-26-59.961W				Green can.	
31875	- Daybeacon 40	30-18-45.966N 087-26-53.094W				TR-I on pile.	
31880	- Buoy 41	30-18-37.723N 087-27-05.921W				Green can with yellow square.	
31885	- Buoy 42	30-18-39.309N 087-27-08.040W				Red nun with yellow triangle.	

(1) No.	(2) Name and Location	(3) Position	(4) Characteristic	(5) Height	(6) Range	(7) Structure	(8) Remarks
	INTRACOASTAL WATERWAY (Florida) - Eighth District						
	SANTA ROSA SOUND TO DAUPHIN ISLAND (Chart 11378)						
	Pensacola-Mobile						
31890	- Daybeacon 43	30-18-30.978N 087-27-19.921W				SG-SY on pile.	Ra ref.
31895	- LIGHT 44 60 feet outside channel limit.	30-18-33.872N 087-27-22.419W	Q R	17	3	TR-TY on pile.	Ra ref.
31900	- Daybeacon 46	30-18-31.398N 087-27-39.444W				TR-TY on pile.	Ra ref.
31905	- Daybeacon 47	30-18-24.977N 087-28-02.507W				SG-SY on pile.	Ra ref.
31910	- Daybeacon 48	30-18-28.112N 087-28-02.359W				TR-TY on pile.	Ra ref.
31915	- Daybeacon 49	30-18-21.427N 087-28-26.545W				SG-SY on pile.	
31920	- Daybeacon 50	30-18-24.962N 087-28-27.486W				TR-TY on pile.	
31925	- Daybeacon 51	30-18-19.723N 087-28-48.925W				SG-SY on pile.	
31930	- Daybeacon 52	30-18-22.500N 087-28-49.272W				TR-TY on pile.	Ra ref.
31935	- Daybeacon 52A	30-18-19.478N 087-29-26.482W				TR-TY on pile.	Ra ref.
31940	- Daybeacon 53	30-18-14.684N 087-29-27.612W				SG-SY on pile.	
31945	- LIGHT 55	30-18-13.861N 087-29-43.591W	Fl G 4s	17	4	SG-SY on pile.	
31950	- Daybeacon 56	30-18-21.887N 087-30-01.268W				TR-TY on pile.	Ra ref.
31955	- LIGHT 57	30-18-17.724N 087-30-15.929W	Fl G 4s	17	4	SG-SY on pile.	
31960	- LIGHT 58	30-18-35.123N 087-30-24.529W	Fl R 2.5s	17	3	TR-TY on pile.	Ra ref.
	INTRACOASTAL WATERWAY (Alabama) - Eighth District						
	SANTA ROSA SOUND TO DAUPHIN ISLAND (Chart 11378)						
	Pensacola-Mobile						
31965	- LIGHT 59	30-18-49.273N 087-30-48.174W	Fl G 4s	17	4	SG-SY on pile.	Ra ref.
31970	- Daybeacon 59A	30-18-54.048N 087-30-57.294W				SG-SY on pile.	Ra ref.
31975	- LIGHT 60	30-19-05.333N 087-30-58.336W	Fl R 4s	17	3	TR-TY on pile.	Ra ref.
31980	- Daybeacon 61	30-18-57.689N 087-31-06.503W				SG-SY on pile.	Ra ref.
31985	- Daybeacon 61A	30-18-58.730N 087-31-10.839W				SG-SY on pile.	
31990	- Daybeacon 63	30-18-57.074N 087-31-19.453W				SG-SY on pile.	Ra ref.
31995	- Daybeacon 65	30-18-38.072N 087-31-44.080W				SG-I on pile.	
	Stone Quarry Channel						
31997	- Daybeacon 2	30-18-42.900N 087-32-13.260W				TR on pile.	Private aid.
31997.1	- Daybeacon 4	30-18-45.300N 087-32-13.260W				TR on pile.	Private aid.
31997.2	- Daybeacon 6	30-18-46.800N 087-32-13.500W				TR on pile.	Private aid.
31997.3	- Daybeacon 8	30-18-48.300N 087-32-13.500W				TR on pile.	Private aid.

(1) No.	(2) Name and Location	(3) Position	(4) Characteristic	(5) Height	(6) Range	(7) Structure	(8) Remarks
	INTRACOASTAL WATERWAY (Alabama) - Eighth District						
	SANTA ROSA SOUND TO DAUPHIN ISLAND (Chart 11378)						
	Pensacola-Mobile						
32000	- Daybeacon 67 50 feet outside channel limit.	30-18-19.635N 087-32-08.805W				SG-SY on pile.	Ra ref.
32005	- LIGHT 68	30-18-21.620N 087-32-15.637W	Fl R 4s	17	3	TR-TY on pile.	Ra ref.
32010	- Daybeacon 69	30-18-13.732N 087-32-30.158W				SG-SY on pile.	Ra ref.
32015	- LIGHT 70	30-18-18.114N 087-32-31.042W	Fl R 4s	17	3	TR-TY on pile.	
32020	- Daybeacon 71	30-18-16.451N 087-33-16.927W				SG-SY on pile.	
32025	- Daybeacon 72	30-18-21.348N 087-33-16.306W				TR-TY on pile.	Ra ref.
32030	- Daybeacon 73	30-18-19.269N 087-33-50.279W				SG-SY on pile.	Ra ref.
	LOUISIANA - Eighth District						
	POINT AU FER TO MARSH ISLAND (Chart 11351)						
	Pensacola-Mobile						
	Bay La Launch Channel						
32033	- Daybeacon 1	30-18-42.600N 087-34-08.640W				SG on pile.	Private aid.
32033.1	- Daybeacon 2	30-18-43.980N 087-34-11.280W				TR on pile.	Private aid.
32033.2	- Daybeacon 3	30-18-40.920N 087-34-07.320W				SG on pile.	Private aid.
32033.3	- Daybeacon 4	30-18-42.120N 087-34-05.400W				TR on pile.	Private aid.
32033.4	- Daybeacon 5	30-18-39.540N 087-34-06.240W				SG on pile.	Private aid.
32033.5	- Daybeacon 6	30-18-40.920N 087-34-04.380W				TR on pile.	Private aid.
	INTRACOASTAL WATERWAY (Alabama) - Eighth District						
	SANTA ROSA SOUND TO DAUPHIN ISLAND (Chart 11378)						
	Pensacola-Mobile						
32035	- LIGHT 74 50 feet outside channel limit.	30-18-26.093N 087-33-53.218W	Fl R 4s	17	3	TR-TY on pile.	
32040	- Daybeacon 75	30-18-11.653N 087-34-08.266W				SG-SY on pile.	Ra ref.
32045	- Daybeacon 76	30-18-15.642N 087-34-12.318W				TR-TY on pile.	Ra ref.
32050	- Daybeacon 77	30-18-00.178N 087-34-29.479W				SG-SY on pile.	Ra ref.
32055	- LIGHT 78	30-18-04.694N 087-34-29.957W	Fl R 4s	17	3	TR-TY on pile.	Ra ref.
32060	- Daybeacon 80	30-18-04.506N 087-34-34.090W				TR-TY on pile.	
32065	- Daybeacon 81	30-18-02.044N 087-35-03.769W				SG-SY on pile.	
32070	- Daybeacon 82	30-18-05.657N 087-35-04.383W				TR-TY on pile.	Ra ref.
32075	- Daybeacon 84	30-18-06.322N 087-35-25.882W				TR-TY on pile.	Ra ref.
32080	- Daybeacon 85	30-18-02.960N 087-35-33.348W				SG-SY on pile.	Ra ref.
32085	- LIGHT 86	30-18-06.829N 087-35-42.279W	Fl R 2.5s	17	3	TR-TY on pile.	Ra ref.
32090	- LIGHT 87	30-18-03.789N 087-36-10.063W	Fl G 4s	17	4	SG-SY on pile.	Ra ref.

(1) No.	(2) Name and Location	(3) Position	(4) Characteristic	(5) Height	(6) Range	(7) Structure	(8) Remarks
	INTRACOASTAL WATERWAY (Alabama) - Eighth District						
	SANTA ROSA SOUND TO DAUPHIN ISLAND (Chart 11378)						
	Pensacola-Mobile						
32095	- Daybeacon 88	30-18-06.712N 087-36-09.765W				TR-TY on pile.	Ra ref.
32100	- Daybeacon 89	30-18-03.724N 087-36-30.940W				SG-SY on pile.	Ra ref.
32105	- Daybeacon 90	30-18-06.193N 087-36-31.858W				TR-TY on pile.	Ra ref.
32110	- Daybeacon 91 50 feet outside channel limit.	30-18-03.425N 087-36-45.054W				SG-SY on pile.	Ra ref.
32115	- Daybeacon 92 50 feet outside channel limit.	30-18-06.038N 087-36-45.375W				TR-TY on pile.	Ra ref.
32120	- Daybeacon 93	30-18-03.482N 087-37-08.143W				SG-SY on pile.	Ra ref.
32123	- Shoal Buoy 93A	30-18-02.996N 087-37-22.708W				Green can with yellow square.	
32125	- LIGHT 94	30-18-05.928N 087-37-20.476W	Fl R 4s	17	3	TR-TY on dolphin.	
32130	- Buoy 95	30-18-01.043N 087-37-27.754W				Green can with yellow square.	
32133	- Buoy 95A	30-17-59.082N 087-37-31.483W				Green can with yellow square.	
32135	- LIGHT 97	30-16-41.601N 087-43-23.903W	Fl G 2.5s	17	3	SG-SY on pile.	Ra ref.
32140	- Daybeacon 99 50 feet outside channel limit.	30-16-41.992N 087-43-46.068W				SG-SY on pile.	Ra ref.
32145	- LIGHT 100 50 feet outside channel limit.	30-16-44.518N 087-43-45.691W	Fl R 4s	17	3	TR-TY on pile.	Ra ref.
32150	- LIGHT 101	30-16-42.790N 087-44-07.230W	Q G	17	3	SG-SY on pile.	Ra ref.
32155	- Daybeacon 102	30-16-45.895N 087-44-08.488W				TR-TY on pile.	Ra ref.
32160	- LIGHT 103	30-16-54.634N 087-45-08.646W	Fl G 4s	17	4	SG-SY on pile.	Ra ref.
32165	- Buoy 104	30-16-57.412N 087-45-07.497W				Red nun with yellow triangle.	
32170	- Daybeacon 105 50 feet outside channel limit.	30-16-58.851N 087-45-22.527W				SG-SY on pile.	Ra ref.
32175 5585	BON SECOUR RIVER LIGHT 2	30-17-02.338N 087-45-23.122W	Fl R 2.5s	17	3	TR on pile.	Ra ref.
32180	- Buoy 106	30-17-03.105N 087-45-29.951W				Red nun with yellow triangle.	
32185	- Buoy 107	30-17-02.726N 087-45-41.957W				Green can with yellow square.	
32190	- LIGHT 108	30-17-06.429N 087-45-42.928W	Q R	17	3	TR-TY on pile.	Ra ref.
32195	- Buoy 109	30-17-03.010N 087-46-11.682W				Green can with yellow square.	
32200	- Buoy 110	30-17-05.660N 087-46-12.219W				Red nun with yellow triangle.	
32205	- LIGHT 111	30-17-02.642N 087-46-44.817W	Fl G 4s	17	4	SG-SY on pile.	Ra ref.
32210	- Daybeacon 112 50 feet outside channel limit.	30-17-05.400N 087-46-45.381W				TR-TY on pile.	Ra ref.
32215	- Buoy 113	30-17-02.264N 087-47-14.367W				Green can with yellow square.	
32220	- Buoy 114	30-17-04.887N 087-47-15.892W				Red nun with yellow triangle.	
32225	- LIGHT 115	30-17-01.557N 087-47-47.075W	Fl G 4s	17	4	SG-SY on pile.	Ra ref.

(1) No.	(2) Name and Location	(3) Position	(4) Characteristic	(5) Height	(6) Range	(7) Structure	(8) Remarks
	INTRACOASTAL WATERWAY (Alabama) - Eighth District						
	SANTA ROSA SOUND TO DAUPHIN ISLAND (Chart 11378)						
	Pensacola-Mobile						
32230	- Daybeacon 116 50 feet outside channel limit.	30-17-04.726N 087-47-46.962W				TR-TY on pile.	Ra ref.
32235	- Daybeacon 117	30-17-01.121N 087-48-25.227W				SG-SY on pile.	Ra ref.
32240	- Daybeacon 118	30-17-04.162N 087-48-24.802W				TR-TY on pile.	Ra ref.
32245	- LIGHT 119	30-17-01.589N 087-49-02.688W	Fl G 4s	17	4	SG-SY on pile.	Ra ref.
32250	- Daybeacon 120 50 feet outside channel limit.	30-17-04.472N 087-49-02.929W				TR-TY on pile.	Ra ref.
32255	- Daybeacon 121	30-17-01.335N 087-49-36.238W				SG-SY on pile.	Ra ref.
32260	- Daybeacon 122	30-17-04.572N 087-49-36.675W				TR-TY on pile.	Ra ref.
32265	- LIGHT 123	30-17-00.939N 087-50-10.600W	Fl G 4s	17	4	SG-SY on pile.	Ra ref.
32270	- Daybeacon 124	30-17-04.846N 087-50-12.066W				TR-TY on pile.	Ra ref.
32275	- Daybeacon 125	30-17-01.381N 087-50-36.838W				SG-SY on pile.	Ra ref.
32280	- Daybeacon 127 50 feet outside channel limit.	30-17-01.333N 087-51-00.705W				SG-SY on pile.	Ra ref.
32285	- Daybeacon 129	30-17-01.306N 087-51-20.159W				SG-SY on pile.	Ra ref.
32290	- Daybeacon 131 50 feet outside channel limit.	30-17-01.426N 087-51-47.035W				SG-SY on pile.	Ra ref.
32295	- Daybeacon 133	30-17-01.413N 087-52-11.354W				SG-SY on pile.	Ra ref.
32300	- LIGHT 135	30-17-01.529N 087-52-35.521W	Fl G 4s	17	4	SG-SY on pile.	Ra ref.
32305	- Daybeacon 137	30-17-01.728N 087-52-57.113W				SG-SY on pile.	Ra ref.
32310	- Daybeacon 139 50 feet outside channel limit.	30-17-01.427N 087-53-23.458W				SG-SY on pile.	Ra ref.
32315	- Daybeacon 141	30-17-01.802N 087-53-45.690W				SG-SY on pile.	Ra ref.
32320	- Daybeacon 143 50 feet outside channel limit.	30-17-01.428N 087-54-06.809W				SG-SY on pile.	Ra ref.
32325	- Daybeacon 145	30-17-01.844N 087-54-28.729W				SG-SY on pile.	Ra ref.
32330	- LIGHT 147	30-17-01.675N 087-54-55.206W	Q G	17	4	SG-SY on pile.	Ra ref.
32335	- Daybeacon 149 50 feet outside channel limit.	30-16-45.961N 087-55-35.497W				SG-SY on pile.	Ra ref.
32340	- LIGHT 151	30-16-29.931N 087-56-16.887W	Fl G 4s	17	4	SG-SY on pile.	Ra ref.
32345	- Daybeacon 153 50 feet outside channel limit.	30-16-14.691N 087-56-56.093W				SG-SY on pile.	Ra ref.
32350	- LIGHT 155	30-15-56.830N 087-57-42.383W	Fl G 4s	17	4	SG-SY on pile.	Ra ref.

(1) No.	(2) Name and Location	(3) Position	(4) Characteristic	(5) Height	(6) Range	(7) Structure	(8) Remarks
	INTRACOASTAL WATERWAY (Alabama) - Eighth District						
	SANTA ROSA SOUND TO DAUPHIN ISLAND (Chart 11378)						
	Pensacola-Mobile						
32355	- LIGHT 157	30-15-32.061N 087-58-48.874W	Q G	17	4	SG-SY on pile.	Ra ref.
32360 5140	*Mobile Channel Lighted Buoy 26*	30-16-25.007N 088-02-06.029W	Fl (2)R 5s		4	Red with yellow triangle.	
32365 5135	*Mobile Channel Lighted Buoy 25*	30-16-27.229N 088-02-13.491W	Fl G 4s		4	Green with yellow triangle.	
	Pass Aux Herons						
32370	- LIGHT 2	30-17-01.838N 088-04-54.911W	Fl R 4s	17	4	TR-TY on pile.	Ra ref.
32375	- A RANGE FRONT LIGHT	30-17-37.997N 088-07-17.066W	Q R	17		KRW-I on pile.	Visible 2° each side of rangeline.
32377	- A RANGE FRONT LIGHT PASSING LIGHT	30-17-37.988N 088-07-17.069W	Q W	18	5	On same structure as Pass Aux Herons Range A Front Light.	
32380	- A RANGE REAR LIGHT 884 yards, 286.8° from front light.	30-17-45.592N 088-07-45.996W	Iso R 6s	35		KRW-I on pile structure.	Visible 2° each side of rangeline.
32385	- Daybeacon 3	30-17-05.667N 088-05-22.279W				SG-SY on pile.	Ra ref.
32390	- Daybeacon 4	30-17-14.990N 088-05-42.936W				TR-TY on pile.	Ra ref.
32395	- Daybeacon 5	30-17-18.325N 088-06-10.105W				SG-SY on pile.	Ra ref.
32400	- Buoy 6	30-17-32.389N 088-06-45.425W				Red nun with yellow triangle.	
32405	- Buoy 8	30-17-38.621N 088-06-57.823W				Red nun with yellow triangle.	
32410	- Buoy 9	30-17-31.839N 088-07-05.015W				Green can with yellow square.	
32415	- Buoy 10	30-17-35.093N 088-07-10.943W				Red nun with yellow triangle.	
32420	- Buoy 11	30-17-27.670N 088-07-19.350W				Green can with yellow square.	
32425	- Buoy 12	30-17-26.830N 088-07-33.453W				Red nun with yellow triangle.	
32430	- Buoy 13	30-17-23.294N 088-07-31.548W				Green can with yellow square.	
32435	- Buoy 14	30-17-14.639N 088-08-04.258W				Red nun with yellow triangle.	
32440	- Buoy 15	30-17-13.005N 088-07-58.696W				Green can with yellow square.	
32445	- C RANGE FRONT LIGHT	30-15-59.621N 088-11-25.465W	Q G	15		KRW-I on dolphin.	Visible 4° each side of rangeline.
32447	- C RANGE FRONT PASSING LIGHT	30-15-59.621N 088-11-25.465W	Q W	17	5	On same structure as Pass Aux Herons Range Front Light.	
32450	- C RANGE REAR LIGHT 2,599 yards, 247.1° from front light.	30-15-29.617N 088-12-47.380W	Iso W 6s	57		KRW-I on piles.	Visible 4° each side of rangeline.
32452	- C RANGE REAR PASSING LIGHT	30-15-29.595N 088-12-47.365W	Q W	14	5	On same structure as Pass Aux Herons Range C Rear Light.	
32455	- Buoy 17	30-17-06.430N 088-08-17.976W				Green can with yellow square.	
32460	- Buoy 18	30-17-03.766N 088-08-35.943W				Red nun with yellow triangle.	
32465	- Buoy 19	30-16-55.306N 088-08-48.417W				Green can with yellow square.	
32470	- Buoy 20	30-16-53.115N 088-09-05.200W				Red nun with yellow triangle.	

(1) No.	(2) Name and Location	(3) Position	(4) Characteristic	(5) Height	(6) Range	(7) Structure	(8) Remarks
	INTRACOASTAL WATERWAY (Alabama) - Eighth District						
	SANTA ROSA SOUND TO DAUPHIN ISLAND (Chart 11378)						
	Pass Aux Herons						
32475	BAYOU ALOE JUNCTION LIGHT	30-16-42.729N 088-09-18.001W	Fl (2+1)G 6s	17	3	JG-SY on pile.	Ra ref.
	Bayou Aloe						
32480	- Daybeacon 1	30-16-30.263N 088-08-55.420W				SG on pile.	Ra ref.
32485	- LIGHT 2	30-16-17.233N 088-08-32.736W	Fl R 4s	17	3	TR on pile.	Ra ref.
32490	- Daybeacon 3 60 feet outside channel limit.	30-16-09.188N 088-08-10.230W				SG on pile.	Ra ref.
32495	- LIGHT 5	30-15-57.833N 088-07-46.105W	Fl G 4s	17	4	SG on pile.	Ra ref.
32500	- Daybeacon 6 60 feet outside channel limit.	30-15-55.885N 088-07-46.616W				TR on pile.	Ra ref.
32505	- Daybeacon 7 60 feet outside channel limit.	30-15-46.204N 088-07-20.682W				SG on pile.	Ra ref.
32510	- Daybeacon 8	30-15-44.861N 088-07-22.713W				TR on pile.	Ra ref.
32515	- LIGHT 9	30-15-34.264N 088-06-55.104W	Fl G 4s	17	4	SG on pile.	Ra ref.
32520	- Daybeacon 10 35 feet outside channel limit.	30-15-32.829N 088-06-56.158W				TR on pile.	Ra ref.
	Dauphin Bay						
32525	- Daybeacon 1	30-16-01.000N 088-07-53.000W				SG on pile.	Private aid.
32530	- Daybeacon 2	30-16-00.000N 088-07-37.000W				TR on pile.	Private aid.
32535	- Daybeacon 3	30-16-01.000N 088-07-19.000W				SG on pile.	Private aid.
32540	- Daybeacon 4	30-16-00.000N 088-07-00.000W				TR on pile.	Private aid.
32545	- Daybeacon 5	30-16-00.000N 088-06-57.000W				SG on pile.	Private aid.
32550	- daybeacon 6	30-15-57.000N 088-06-56.000W				TR on pile.	Private aid.
32555	- Daybeacon 7	30-15-55.000N 088-06-51.000W				SG on pile.	Private aid.
32560	- Daybeacon 8	30-15-55.000N 088-06-31.000W				TR on pile.	Private aid.
	Pass Aux Herons						
32565	- Buoy 22	30-16-40.012N 088-09-40.860W				Red nun with yellow triangle.	
32570	- Buoy 23	30-16-30.622N 088-09-55.821W				Green can with yellow square.	
32575	- Buoy 24	30-16-28.016N 088-10-13.297W				Red nun with yellow triangle.	
32577	DAUPHIN ISLAND WRECK LIGHT WR1	30-15-20.157N 088-10-20.130W	Q G	17	3	SG on pile.	Ra ref.
32580	- Buoy 25	30-16-18.619N 088-10-27.839W				Green can with yellow square.	
32585	- Buoy 26	30-16-17.338N 088-10-41.485W				Red nun with yellow triangle.	
32590	- Buoy 27	30-16-09.278N 088-10-52.063W				Green can with yellow square.	
32595	- *Lighted Buoy 28*	30-16-07.386N 088-11-10.128W	Q R		3	Red with yellow triangle.	
32600	- D RANGE FRONT LIGHT	30-16-07.725N 088-10-38.809W	Q W	15		KRW-I on dolphin.	Visible 2° each side of rangeline.

(1) No.	(2) Name and Location	(3) Position	(4) Characteristic	(5) Height	(6) Range	(7) Structure	(8) Remarks
	INTRACOASTAL WATERWAY (Alabama) - Eighth District						
	SANTA ROSA SOUND TO DAUPHIN ISLAND (Chart 11378)						
	Pass Aux Herons						
32603	- D RANGE FRONT LIGHT PASSING LIGHT	30-16-07.725N 088-10-38.809W	Fl W 4s	17	5	On same structure as Pass Aux Herons Range D Front Light.	
32605	- D RANGE REAR LIGHT 2,909 yards, 084.8° from front light.	30-16-15.585N 088-08-59.719W	Iso W 6s	65		KRW-I on piles.	Visible 2° each side of rangeline.
32607	- D RANGE REAR LIGHT PASSING LIGHT	30-16-15.585N 088-08-59.719W	Fl W 4s	67	5	On same structure as Pass Aux Herons Range D Rear Light.	
32610	- Buoy 29	30-16-01.916N 088-11-26.811W				Green can with yellow square.	
32615	- Buoy 30	30-16-04.596N 088-11-43.960W				Red nun with yellow triangle.	
	DAUPHIN ISLAND TO DOG KEYS PASS (Chart 11374)						
	Pass Aux Herons						
32620	- Buoy 31	30-15-58.518N 088-12-09.603W				Green can with yellow square.	
32625	- Daybeacon 32	30-16-01.360N 088-12-34.518W				TR-TY on pile.	Ra ref.
32627	- Daybeacon 33	30-15-56.506N 088-12-34.380W				SG-SY on pile.	Ra ref.
32635	- Daybeacon 34	30-15-57.143N 088-13-26.553W				TR-TY on pile.	Ra ref.
32637	- Daybeacon 35	30-15-51.886N 088-13-27.273W				SG-SY on pile.	Ra ref.
32645	- Daybeacon 36	30-15-52.692N 088-14-21.531W				TR-TY on pile.	Ra ref.
32647	- Daybeacon 37	30-15-48.276N 088-14-21.418W				SG-SY on pile.	Ra ref.
32649	- Daybeacon 37A	30-15-46.898N 088-14-49.381W				SG-SY on pile.	Ra ref.
32655	- Daybeacon 38	30-15-48.583N 088-15-14.177W				TR-TY on pile.	Ra ref.
32657	- Daybeacon 39	30-15-44.124N 088-15-14.175W				SG-SY on pile.	Ra ref.
32665	- LIGHT 40 90 feet outside channel limit.	30-15-44.266N 088-16-02.012W	Fl R 4s	17	5	TR-TY on piles.	Ra ref.
32667	- LIGHT 41	30-15-40.200N 088-16-01.131W	Fl G 4s	17	5	SG-SY on piles.	Ra ref.
32670	Gulf Intracoastal Waterway Mooring Buoy 103	30-15-56.540N 088-19-19.240W				White and blue band.	Maintained by U.S. Army Corps of Engineers. Ra ref. Aid maintained by U.S. Army Corps of Engineers.
32675	Gulf Intracoastal Waterway Mooring Buoy 102	30-15-55.480N 088-16-47.540W				White with blue band.	Maintained by U.S. Army Corps of Engineers. Ra ref. Aid maintained by U.S. Army Corps of Engineers.
	INTRACOASTAL WATERWAY (Mississippi) - Eighth District						
	DAUPHIN ISLAND TO DOG KEYS PASS (Chart 11374)						
	Bayou La Batre						
32682 6650	- LIGHT 5	30-15-16.571N 088-20-45.385W	Q G	17	3	SG-TY on pile.	Ra ref.
32684 6649	- LIGHT 3	30-14-51.829N 088-25-32.322W	Fl G 4s	17	4	SG-TY on pile.	Ra ref.

(1) No.	(2) Name and Location	(3) Position	(4) Characteristic	(5) Height	(6) Range	(7) Structure	(8) Remarks
	INTRACOASTAL WATERWAY (Mississippi) - Eighth District						
	DAUPHIN ISLAND TO DOG KEYS PASS (Chart 11374)						
	Bayou La Batre						
32686 6647	- LIGHT 1	30-15-14.568N 088-29-52.231W	Fl G 2.5s	17	3	SG-TY on pile.	Ra ref.
32690 7000	*Pascagoula Channel Lighted Buoy 30*	30-15-24.956N 088-30-30.218W	Q R		4	Red with yellow triangle.	
32695 6995	*Pascagoula Channel Lighted Buoy 29*	30-15-24.404N 088-30-36.284W	Q G		4	Green with yellow triangle.	
	Round Island South Channel						
32700	- *Lighted Buoy 1*	30-15-11.466N 088-34-44.658W	Fl G 2.5s		4	Green with yellow square.	
32705	- LIGHT 2	30-15-19.159N 088-36-14.590W	Fl R 4s	17	4	TR-TY on pile.	Ra ref.
32710	- LIGHT 3	30-15-06.617N 088-36-42.301W	Q G	17	3	SG-SY on pile.	Ra ref.
32715	- LIGHT 5	30-16-49.017N 088-38-08.993W	Fl G 2.5s	17	5	SG-SY on pile.	Ra ref.
32720	- Buoy 5A	30-16-49.245N 088-38-08.034W				Green can with yellow square.	
32725	BELLE FONTAINE LIGHT 6	30-17-05.515N 088-41-05.252W	Fl R 4s	17	4	TR-TY on pile.	Ra ref.
32730	BELLE FONTAINE LIGHT 8	30-17-13.980N 088-44-42.285W	Fl R 6s	17	5	TR-TY on pile.	Ra ref.
	DOG KEYS PASS TO WAVELAND (Chart 11372)						
	Mississippi Sound						
32740	SHIP ISLAND LIGHT S	30-17-06.994N 088-53-09.186W	Mo (A) W	17	5	MR-I on pile.	Ra ref.
32745	SHIP ISLAND LIGHT 2	30-17-00.937N 088-57-11.687W	Fl R 2.5s	17	4	TR-TY on pile.	Ra ref.
	Gulfport Ship Channel						
32750 8600	- LIGHT 42	30-16-31.829N 089-01-05.614W	Iso R 6s	17	4	TR-SY on pile.	Ra ref.
32755 8595	- LIGHT 41	30-16-31.500N 089-01-13.828W	Fl G 2.5s	17	3	TR-SY on pile.	Ra ref.
32760 8610	- LIGHT 44	30-17-03.627N 089-01-32.419W	Fl R 2.5s	17	4	TR-TY on pile.	Ra ref.
32765 8605	- LIGHT 43	30-17-03.596N 089-01-40.858W	Iso G 6s	17	4	SG-TY on pile.	Ra ref.
	Mississippi Sound						
32770	CAT ISLAND LIGHT 2	30-16-51.400N 089-05-05.959W	Fl R 2.5s	17	3	TR-TY on pile.	Ra ref.
	Marianne Channel						
32775	- *Lighted Buoy 1*	30-16-37.696N 089-08-59.398W	Fl G 2.5s		4	Green with yellow square.	
32777	- LIGHT 3	30-16-15.000N 089-09-37.500W	Fl G 6s	17	4	SG-SY on pile.	Ra ref.
32780	- LIGHT 5	30-15-26.216N 089-10-54.124W	Fl G 4s	17	4	SG-SY on pile.	Ra ref.
32792	- LIGHT 7	30-14-43.431N 089-11-44.000W	Fl G 6s	17	4	SG-SY on pile.	Ra ref.
32800	- LIGHT 8	30-14-15.466N 089-12-30.545W	Fl R 4s	17	4	TR-TY on pile.	Ra ref.
32805	- Buoy 10	30-14-00.715N 089-12-59.046W				Red nun with yellow triangle.	
32810	- LIGHT 13	30-13-18.715N 089-13-48.147W	Fl G 4s	17	4	SG-SY on pile.	Ra ref.
32812	- Buoy 12	30-13-24.810N 089-13-53.538W				Red nun with yellow triangle.	
32815	- LIGHT 14	30-12-53.328N 089-14-46.229W	Fl R 4s	17	3	TR-TY on pile.	Ra ref.
32820	- Buoy 16	30-12-39.215N 089-15-08.901W				Red nun with yellow triangle.	

(1) No.	(2) Name and Location	(3) Position	(4) Characteristic	(5) Height	(6) Range	(7) Structure	(8) Remarks
	INTRACOASTAL WATERWAY (Mississippi) - Eighth District						
	DOG KEYS PASS TO WAVELAND (Chart 11372)						
	Mississippi Sound						
	Marianne Channel						
32825	- Buoy 17	30-12-33.939N 089-15-06.629W				Green can with yellow square.	
32830	- Buoy 18	30-12-23.448N 089-15-34.920W				Red nun with yellow triangle.	
32835	- Buoy 19	30-12-18.929N 089-15-32.593W				Green can with yellow square.	
32840	- Buoy 20	30-12-08.215N 089-16-03.153W				Red nun with yellow triangle.	
32845	- Buoy 21	30-12-02.972N 089-16-01.332W				Green can with yellow square.	
32850	- LIGHT 22	30-11-52.240N 089-16-31.824W	Fl R 4s	17	3	TR-TY on pile.	Ra ref.
32855	- Buoy 23	30-11-47.959N 089-16-28.127W				Green can with yellow square.	
32860	- LIGHT 24	30-11-24.969N 089-17-17.450W	Fl R 2.5s	17	4	TR-TY on pile.	Ra ref.
32865	- Buoy 25	30-11-19.715N 089-17-14.155W				Green can with yellow square.	
32867	- Buoy 26	30-11-00.072N 089-18-01.037W				Red nun with yellow triangle.	
	Pass Marianne						
32871	- Daybeacon 2	30-15-47.257N 089-12-13.960W				TR-TY on pile.	Ra ref.
32875	- LIGHT 4P	30-15-31.764N 089-12-59.466W	Fl R 2.5s	17	3	TR-TY on pile.	Ra ref.
32881	- Daybeacon 5	30-14-43.970N 089-14-13.974W				SG-SY on pile.	Ra ref.
32886	- Daybeacon 6	30-14-37.701N 089-14-40.129W				TR-TY on pile.	Ra ref.
32891	- Daybeacon 7	30-14-28.419N 089-14-35.305W				SG-SY on pile.	Ra ref.
32896	- Daybeacon 8	30-14-30.720N 089-14-42.166W				TR-TY on pile.	Ra ref.
32897	PASS MARIANNE WRECK LIGHT WR 8A	30-14-28.381N 089-14-44.042W	Q R	17	3	TR-TY on pile.	Ra ref.
32901	- Daybeacon 9	30-14-18.713N 089-14-42.160W				SG-SY on pile.	Ra ref.
32906	- Daybeacon 10	30-14-23.703N 089-14-55.196W				TR-TY on pile.	Ra ref.
32916	- Daybeacon 11	30-14-09.279N 089-15-01.691W				SG-SY on pile.	Ra ref.
32921	- Daybeacon 12	30-14-11.727N 089-15-45.146W				TR-TY on pile.	Ra ref.
32926	- Daybeacon 13	30-13-58.710N 089-16-08.140W				SG-SY on pile.	Ra ref.
32930	- LIGHT 15P	30-13-46.712N 089-17-02.777W	Fl G 4s	17	5	SG-SY on pile.	Ra ref.
32935	- LIGHT 17P	30-12-16.698N 089-21-19.152W	Fl G 2.5s	17	4	SG-SY on pile.	Ra ref.
	Grand Island Channel						
32940	- LIGHT 1	30-10-47.059N 089-18-13.011W	Q G	17	4	SG-SY on pile.	Ra ref.
32947	- Daybeacon 3	30-10-47.936N 089-19-10.473W				SG-SY on pile.	Ra ref.
32955	- LIGHT 5	30-10-46.875N 089-20-05.226W	Fl G 4s	17	4	SG-SY on pile.	Ra ref.
32959	- Daybeacon 7	30-10-46.627N 089-21-07.274W				SG-SY on pile.	Ra ref.

(1) No.	(2) Name and Location	(3) Position	(4) Characteristic	(5) Height	(6) Range	(7) Structure	(8) Remarks
	INTRACOASTAL WATERWAY (Mississippi) - Eighth District						
	WAVELAND TO CATAHOULA BAY (Chart 11367)						
	Mississippi Sound						
	Grand Island Channel						
32970	- LIGHT 9	30-10-46.851N 089-21-53.663W	Fl G 4s	17	4	SG-SY on pile.	Ra ref.
32971	- Daybeacon 11	30-10-46.974N 089-22-37.796W				SG-SY on pile.	Ra ref.
32979	- Daybeacon 13	30-10-46.443N 089-23-24.395W				SG-SY on pile.	Ra ref.
32990	- LIGHT 15	30-10-45.130N 089-24-08.212W	Q G	17	4	SG-SY on pile.	Ra ref.
32995	ST JOSEPH ISLAND LIGHT 22	30-11-04.462N 089-25-33.624W	Fl R 4s	17	5	TR-TY on platform on piles.	Ra ref.
32997	St Joe Pass Daybeacon 2	30-10-19.842N 089-27-10.869W				TR-TY on pile.	Ra ref.
33000	ST JOE PASS LIGHT 3	30-09-29.794N 089-28-22.440W	Fl G 4s	17	5	SG-SY on pile.	Ra ref.
	INTRACOASTAL WATERWAY (Louisiana) - Eighth District						
	WAVELAND TO CATAHOULA BAY (Chart 11367)						
	Lake Borgne						
33005	- Daybeacon 5	30-09-20.714N 089-30-09.184W				SG-SY on pile.	Ra ref.
33010	- Daybeacon 7	30-09-09.968N 089-31-05.464W				SG-SY on pile.	Ra ref.
33015 9140	PEARL RIVER ENTRANCE CHANNEL LIGHT 1 30 feet outside channel limit.	30-09-20.881N 089-31-29.549W	Fl G 4s	17	4	SG-TY on pile.	Ra ref.
33020	- LIGHT 11	30-09-00.859N 089-31-48.461W	Fl G 4s	17	5	SG-SY on pile.	Ra ref.
33035	- Daybeacon 12	30-09-07.800N 089-31-50.644W				TR-TY on pile.	Ra ref.
33040	- Daybeacon 14	30-08-58.713N 089-32-40.190W				TR-TY on pile.	Ra ref.
33045	- LIGHT 15 180 feet outside channel limit.	30-08-44.688N 089-33-35.298W	Fl G 4s	17	4	SG-SY on pile.	
33050	- Daybeacon 16	30-08-50.713N 089-33-34.192W				TR-TY on pile.	Ra ref.
33055	- Daybeacon 18	30-08-42.713N 089-34-36.194W				TR-TY on pile.	Ra ref.
33060	- LIGHT 19	30-08-30.167N 089-35-40.922W	Q G	17	4	SG-SY on pile.	Ra ref.
33065	- Daybeacon 20	30-08-37.000N 089-35-36.000W				TR-TY on pile.	Ra ref.
33070	- LIGHT 21	30-08-39.667N 089-36-54.180W	Fl G 4s	17	4	SG-SY on pile.	Ra ref.
33075	- Daybeacon 23	30-08-42.889N 089-37-21.378W				SG-SY on pile.	Ra ref.
33085	- LIGHT 25	30-08-45.266N 089-37-45.959W	Fl G 6s	17	4	SG-SY on dolphin.	Ra ref.
33090	- LIGHT 26	30-08-51.548N 089-37-45.171W	Q R	17	4	TR-TY on pile.	Ra ref.
	Rigolets - New Orleans						
33095	NEW ORLEANS CUT LIGHT 1	30-05-20.183N 089-44-29.764W	Fl G 4s	17	4	SG-SY on pile.	Ra ref.
33100 9550	CHEF MENTEUR PASS LIGHT 4	30-03-54.220N 089-47-19.230W	Fl R 2.5s	17	4	TR-TY on pile.	Ra ref.
33105 9555	CHEF MENTEUR PASS LIGHT 5	30-03-34.330N 089-47-44.384W	Fl G 2.5s	25	4	SG-SY on pile.	Ra ref.
33115	MICHOUD CANAL LIGHT 2	30-00-48.755N 089-54-19.180W	Fl R 2.5s	17	3	TR-TY on pile.	Ra ref.

(1) No.	(2) Name and Location	(3) Position	(4) Characteristic	(5) Height	(6) Range	(7) Structure	(8) Remarks
	INTRACOASTAL WATERWAY (Louisiana) - Eighth District						
	WAVELAND TO CATAHOULA BAY (Chart 11367)						
	Rigolets - New Orleans						
	Mississippi River - Gulf Outlet						
33120 11130	- JUNCTION LIGHT MRGO	30-00-27.566N 089-55-18.004W	Fl (2+1)R 6s	30	4	JR-SY on skeleton tower on piles.	
33125 11135	- LIGHT 129 150 feet outside channel limit.	30-00-19.410N 089-55-53.972W	Fl G 4s	17	4	SG-SY on pile.	
33130 11140	MICHOUD DOCK LIGHTS (2)	30-00-24.000N 089-56-03.000W	Fl R 2.5s	6		On dock.	Private aid.
33135 11145	GRANT STREET DISCHARGE LIGHT	30-00-14.000N 089-56-59.000W	Fl R 2.5s	10		On dolphin.	Private aid.
33140 11150	- LIGHT 130 150 feet outside channel limit.	30-00-10.430N 089-57-18.217W	Fl R 2.5s	20	4	TR-TY on skeleton tower on piles.	
33142 11152	AMID STATION DISCHARGE LIGHTS (2)	29-59-52.000N 090-00-35.000W	Fl R 2.5s			On dolphins.	Private aid.
33165 13610	INNER HARBOR NAVIGATION CANAL LIGHT 2	29-57-26.118N 090-01-35.250W	Q R		4	TR-SY on skeleton tower.	
33170 13605	INNER HARBOR NAVIGATION CANAL LIGHT 1	29-57-30.732N 090-01-48.254W	Fl G 2.5s		4	SG-TY on skeleton tower.	
	New Orleans - Port Arthur						
	Via Mississippi River and Harvey Canal						
33180 13625	GOVENOR NICHOLLS LIGHT 94 LDB mile 94.3.	29-57-37.914N 090-03-23.070W	Fl R 4s		6	Skeleton tower. On same structure as Governor Nicholls Harbor Traffic Control Light.	Not operated when traffic control lights are in operation.
33185 13630	**Governor Nicholls Harbor Traffic Control Light 94** LDB mile 94.3.	29-57-37.902N 090-03-22.872W	Fl G 5s		16	On skeleton tower. 94	Operated By Coast Guard Marine Safety Office New Orleans during periods of high water. Controls one way traffic around Algiers Point.
33187 13633	ALGIERS POINT LIGHT 95	29-57-18.883N 090-03-19.092W	Q G		5	SG-SY on skeleton tower on piles.	
33190 13635	NEW ORLEANS POLICE MOORING DOLPHIN LIGHT LDB mile 94.8.	29-56-58.600N 090-03-43.800W	Fl R 2.5s			On dolphin.	Private aid.
33195 13640	UPPER ALGIERS FERRY LANDING LIGHTS (2) RDB mile 94.8.	29-57-12.000N 090-03-21.000W	Fl G 2.5s			On dock.	HORN: 1 BLAST EV 20S (2S BL). OPERATED ONLY DURING LOW VISIBILITY. Private aid.
33200 13645	CANAL STREET FERRY LANDING LIGHTS (2) LDB mile 94.8.	29-56-58.000N 090-03-43.000W	Fl R 2.5s			On dock.	HORN: 1 BLAST EV 20S (2S BL). OPERATED ONLY DURING LOW VISIBILITY. Private aid.
33210 13655	**Gretna Harbor Control Light 97** RDB mile 96.6.	29-55-33.156N 090-03-29.982W	Fl R 5s (NIGHT) Fl G 5s (NIGHT)		16 16	On skeleton tower. 25	Operated by Coast Guard Marine Safety Office New Orleans during periods of high water. Controls one way traffic around Algiers Point.
33215 13660	GRETNA LIGHT 97 RDB mile 96.6.	29-55-33.162N 090-03-30.078W	Fl G 4s		6	SG-SY on skeleton tower on same structure as Gretna Harbor Traffic Control Light.	Not operated when traffic control lights are in operation.
33220 13665	GRETNA WATER INTAKE LIGHT RDB mile 96.7.	29-55-27.000N 090-03-38.000W	Fl R 2.5s			On dolphin.	Private aid.
33225 13670	GRETNA FERRY LANDING LIGHTS (2) RDB mile 97.2.	29-55-06.000N 090-04-02.000W	Fl G 2.5s			On dock.	HORN: 1 BLAST EV 20S (2S BL). OPERATED ONLY DURING LOW VISIBILITY. Private aid.

(1) No.	(2) Name and Location	(3) Position	(4) Characteristic	(5) Height	(6) Range	(7) Structure	(8) Remarks
	INTRACOASTAL WATERWAY (Louisiana) - Eighth District						
	WAVELAND TO CATAHOULA BAY (Chart 11367)						
	New Orleans - Port Arthur						
	Via Mississippi River and Harvey Canal						
33230 13675	JACKSON AVENUE FERRY LANDING LIGHTS (2) LDB mile 97.2.	29-55-20.000N 090-04-15.000W	Fl R 2.5s			On dock.	HORN: 1 BLAST EV 20S (2S BL). OPERATED ONLY DURING LOW VISIBILITY. Private aid.
33235 13680	BRITISH PETROLEUM DOCK LIGHTS (3) RDB mile 97.3.	29-55-00.000N 090-04-14.000W	Fl G 2.5s			(2) on floating dock, (1) on dolphin.	Private aid.
33240	HERO CUT OBSTRUCTION LIGHT A	29-50-02.224N 090-03-57.022W	Q W	17	5	NB on pile.	
	Via Mississippi River and Algiers Cutoff						
33245 13600	FORSTALL STREET DISCHARGE LIGHT LDB mile 92.2.	29-57-19.000N 090-01-25.000W	F R			On dolphins.	Private aid.
33250 13595	DELERY STREET DISCHARGE LIGHT LDB mile 91.6.	29-56-59.000N 090-00-43.000W	Q R			On pile cluster.	Private aid.
33252 13594	Quarantine Anchorage Upper Daybeacon 91.6	29-56-36.900N 090-00-54.996W				NY on pile.	Ra ref.
33253 13593	Quarantine Anchorage Lower Daybeacon 90.9	29-56-15.168N 090-00-19.242W				NY on pile.	Ra ref.
33254 13592	New Orleans General Anchorage Upper Daybeacon 90.5	29-56-15.030N 090-00-19.020W				NY on pile.	Ra ref.
33255 13580	CHALMETTE NATIONAL PARK TOUR BOAT DOCK LIGHTS (2) LDB mile 90.3.	29-56-20.000N 089-59-38.000W	Fl R 2.5s			On dock.	LIGHTS FLASH IN UNISON. Private aid.
33257 13579	New Orleans General Anchorage Lower Daybeacon 90.1	29-55-52.260N 089-59-40.884W				NY on pile.	Ra ref.
33260 13575	CHALMETTE OBSTRUCTION LIGHT LDB mile 89.9.	29-56-00.000N 089-59-12.000W	Q R			On multi-pile structure.	Private aid.
33262 13572	NORFOLK SOUTHERN CORPORATION LIGHT LDB mile 89.8	29-56-23.000N 089-59-42.000W	Fl R 2.5s			On wall.	Private aid.
33264 13571	New Orleans Emergency Anchorage Lower Daybeacon 89.6	29-55-38.784N 089-59-16.122W				NY on pile.	Ra ref.
33265 13570	KAISER UPPER LIGHT LDB mile 89.3.	29-55-48.000N 089-58-48.000W	F R			On multi-pile structure.	Private aid.
33270 13565	TENNECO COKE WHARF LIGHT LDB mile 89.1.	29-55-49.000N 089-58-44.000W	Fl R 2.5s			On dolphin.	Private aid.
33275 13560	MOBIL ST. BENARD MOORING DOLPHIN LIGHTS (4) LDB mile 89.1	29-55-42.000N 088-58-30.000W	Fl R 2.5s			On dolphins.	Private aid.
33280 13555	TENNECO DOCK LIGHTS (2) LDB mile 89.1.	29-55-45.000N 089-58-37.000W	F R				Private aid.
33285 13550	CHALMETTE ALGIERS WEST BANK MAINTENANCE LANDING LIGHTS (2) RDB mile 88.7.	29-55-20.100N 089-55-28.100W	Fl G 2.5s			On barge.	Private aid.
33290 13545	CHALMETTE-ALGIERS EAST BANK FERRY LANDING LIGHTS (2) LDB mile 88.7.	29-55-41.700N 089-58-15.500W	Fl R 2.5s			Dolphin and barge.	Private aid.
33295 13540	CHALMETTE-ALGIERS WEST BANK FERRY LANDING LIGHTS (2) RDB mile 88.7.	29-55-18.600N 089-58-24.300W	Fl G 2.5s			On barge.	HORN: 1 BLAST EV 20S (2S BL). Private aid.
33300 13535	HUMBLE DOCK LIGHTS (3) LDB mile 88.6.	29-55-31.000N 089-56-47.000W	Fl R 2.5s			On dolphins.	Private aid.

(1) No.	(2) Name and Location	(3) Position	(4) Characteristic	(5) Height	(6) Range	(7) Structure	(8) Remarks
	INTRACOASTAL WATERWAY (Louisiana) - Eighth District						
	WAVELAND TO CATAHOULA BAY (Chart 11367)						
	New Orleans - Port Arthur						
	Via Mississippi River and Algiers Cutoff						
33305 13530	MERAUX INTAKE LIGHTS (7) LDB mile 88.5.	29-55-31.000N 089-56-42.000W	Fl R 2.5s				Private aid.
33310 13525	*Mobil St. Bernard Intake Lighted Buoy*	29-55-32.400N 089-57-54.000W	Fl R 4s			Red.	Private aid.
33315 13520	TENNECO DOCK LIGHTS (2) RDB mile 88.2.	29-55-33.000N 089-57-51.000W	Fl R 2.5s			On dolphin.	Private aid.
	Algiers Alternate Route						
33320 13515	- JUNCTION LIGHT A RDB mile 88.2.	29-55-11.910N 089-58-02.592W	Fl (2+1)G 6s		4	JG-TY on skeleton tower on piles.	
33330	- JUNCTION LIGHT	29-49-17.940N 090-04-03.721W	Fl (2+1)R 6s	20	4	JR-TY on dolphin.	Higher intensity beam up Algiers Alternate Route and down Bayou Barataria.
33331	USACE WEST CLOSURE COMPLEX LIGHTS (2)	29-48-55.083N 090-04-13.844W	Q R	12		Marks ends of structure.	HORN: 1 BLAST EV 20S (2S BL). Private aid.
33332	Hole In The Wall Daybeacon 1	29-47-13.413N 090-03-47.161W				SG-SY on pile.	
33334	Hole In The Wall Daybeacon 3	29-46-59.249N 090-03-49.282W				SG-SY on pile.	Ra Ref
	New Orleans - Port Arthur						
33335	Bayou Villars Daybeacon 2	29-44-20.517N 090-08-34.276W				TR on pile.	Ra Ref
33340	Bayou Perot Entrance Crossing Daybeacon 2	29-41-15.436N 090-11-15.741W				TR-TY on pile.	Ra ref.
33345	Bayou Perot Entrance Crossing Daybeacon 4	29-40-53.591N 090-11-36.054W				TR-TY on pile.	Ra ref.
33347	BAYOU SEGNETTE PUMP STATION LIGHTS (3)	29-53-45.000N 090-09-32.000W	Fl W 4s			On dolphins. NW on upstream and downstream dolphins WORDED: DANGER WATER DISCHARGE.	Private aid.
	CATAHOULA BAY TO WAX LAKE OUTLET (Chart 11355)						
	New Orleans - Port Arthur						
33350	Delta Farms Buoy 1	29-36-30.139N 090-21-28.658W				Green can with yellow square.	
33355	Delta Farms Buoy 3	29-36-13.799N 090-21-38.766W				Green can with yellow square.	
33360	HARVEY CANAL NO. 2 HUMBLE PIPELINE LIGHTS (2)	29-35-15.000N 090-22-18.000W	F G	8		On pile bulkhead.	Private aid.
33365	TERREBONE PARISH WATER INTAKE LIGHTS (2)	39-34-30.000N 090-43-04.000W	Fl R 2.5s			On dolphins.	Private aid.
33367	USACE COPESAW CANAL METERING STATION LIGHT	29-34-14.000N 090-57-10.300W	Fl Y 2.5s			On pile.	Private aid.
33368	USACE MINORS CANAL METERING STATION LIGHT	29-31-50.000N 090-47-42.000W				On pile.	Private aid.
33368.01	USACE GICWW METERING STATION LIGHT	29-32-10.300N 090-47-50.450W	Fl Y 2.5s			On pile.	Private aid.
	Lake Cocodrie						
33370	- LIGHT 2	29-35-20.401N 090-57-53.268W	Fl R 4s	17	3	TR-TY on pile.	Ra ref.
33375	- Buoy 3	29-35-23.992N 090-58-02.094W				Green can with yellow square.	
33380	- Buoy 4	29-35-25.902N 090-57-57.185W				Red nun with yellow triangle.	
33395	- Buoy 5	29-36-07.265N 090-58-28.882W				Green can with yellow square.	
33400	- Buoy 6	29-36-07.723N 090-58-23.095W				Red nun with yellow triangle.	

(1) No.	(2) Name and Location	(3) Position	(4) Characteristic	(5) Height	(6) Range	(7) Structure	(8) Remarks
	INTRACOASTAL WATERWAY (Louisiana) - Eighth District						
	CATAHOULA BAY TO WAX LAKE OUTLET (Chart 11355)						
	New Orleans - Port Arthur						
	Lake Cocodrie						
33405	- Buoy 7	29-36-33.410N 090-58-46.640W				Green can with yellow square.	
33410	- Buoy 8	29-36-39.289N 090-58-42.472W				Red nun with yellow triangle.	
33415	- Buoy 9	29-36-45.560N 090-58-56.851W				Green can with yellow square.	
33420	- LIGHT 10	29-36-48.672N 090-58-51.904W	Fl R 2.5s	17	4	TR on pile.	Ra ref.
33430	- Buoy 12	29-37-00.703N 090-59-11.589W				Red nun with yellow triangle.	
33435	- Buoy 13	29-36-57.298N 090-59-14.375W				Green can with yellow square.	
33440	- LIGHT 14	29-37-30.294N 091-00-11.623W	Fl R 2.5s	17	4	TR-TY on skeleton tower on piles.	
33445	Bayou Cocodrie Daybeacon 2	29-37-20.375N 091-03-08.036W				TR-TY on pile.	Ra ref.
33460	Bayou Boeuf Buoy 1	29-41-05.457N 091-11-34.537W				Green can with yellow square.	
	MORGAN CITY TO PORT ALLEN (Chart 11354)						
	Morgan City - Port Allen (Landside Route)						
	Lake Verret						
33465	- LIGHT C	29-56-47.000N 091-11-30.000W	Fl W 4s	8		Pile structure.	Private aid.
33470	- LIGHT B	29-50-50.000N 091-06-05.000W	Fl W 4s	8		Pile structure.	Private aid.
33475	- LIGHT A	29-49-30.000N 091-05-55.000W	Fl W 4s	8		Pile structure.	Private aid.
	New Orleans - Port Arthur						
	Morgan City-Port Allen Alternate Route						
33490	DOW CHEMICAL BARGE DOCK LIGHT(2)	29-54-30.000N 091-13-30.000W	Fl R 2.5s	13		On mooring dolphins.	Private aid.
33499	- Daybeacon	29-44-09.035N 091-10-42.185W				NW on pile.	
	CATAHOULA BAY TO WAX LAKE OUTLET (Chart 11355)						
	New Orleans - Port Arthur						
	Morgan City-Port Allen Alternate Route						
33502	- Daybeacon 10 120 feet outside channel limit.	29-44-00.527N 091-10-45.805W				TR-TY on pile.	Ra ref.
33507	- Daybeacon 11 135 feet outside channel limit.	29-44-01.652N 091-10-39.390W				SG-SY on pile.	Ra ref.
33512	- Daybeacon 12 165 feet outside channel limit.	29-43-46.839N 091-10-55.565W				TR-TY on pile.	Ra ref.
33517	- Daybeacon 13 80 feet outside channel limit.	29-43-44.805N 091-10-50.408W				SG-GY on pile.	Ra ref.
33522	- Daybeacon 14 90 feet outside channel limit.	29-43-37.448N 091-11-08.360W				TR-TY on pile.	Ra ref.
33527	- Daybeacon 15 215 feet outside channel limit.	29-43-32.608N 091-11-07.114W				SG-SY on pile.	Ra ref.
33532	- Daybeacon 16	29-43-32.652N 091-11-21.190W				TR-TY on pile.	Ra ref.
33537	- Daybeacon 17 200 feet outside channel limit.	29-43-28.632N 091-11-19.202W				SG-SY on pile.	Ra ref.
33540 18475	Berwick Locks Buoy 1	29-42-50.101N 091-13-21.841W				Green can with yellow triangle.	
33545 18470	CONRAD DRYDOCK LIGHTS	29-42-00.000N 091-13-00.000W	Fl R 2.5s	25		On drydock and dolphin.	Private aid.

(1) No.	(2) Name and Location	(3) Position	(4) Characteristic	(5) Height	(6) Range	(7) Structure	(8) Remarks
	INTRACOASTAL WATERWAY (Louisiana) - Eighth District						
	CATAHOULA BAY TO WAX LAKE OUTLET (Chart 11355)						
	New Orleans - Port Arthur						
	Morgan City-Port Allen Alternate Route						
33547	CONRAD DRYDOCK LIGHT	29-42-08.000N 091-12-59.000W	Fl R 2.5s	20		On dolphin.	Private aid.
33548 18458	BERWICK LIGHT	29-41-39.000N 091-13-03.000W	Fl W 6s	45		Red tapered tower.	Private aid.
33555 18445	BERWICK BAY RANGE FRONT A LIGHT	29-41-10.069N 091-12-37.360W	Q W	19		KRW on skeleton tower on piles.	Visible from 054.6° to 215.6°.
33565 18450	BERWICK BAY RANGE REAR A LIGHT 139 yards, 160.6° from front light.	29-41-06.147N 091-12-35.799W	Iso R 6s	28		KRW on skeleton tower on piles.	Visible from 147.6° to 172.6°.
33570 18460	BERWICK BAY BRIDGE APPROACH DANGER RANGE FRONT LIGHT	29-41-46.512N 091-12-54.780W	Q Y	64		KGR-I on west side bridge abutment.	Visible downbound only. Range marks the western most boundary of the suggested downbound course for approaching the bridges. NOTE: Range is not to be steered on.
33575 18465	BERWICK BAY BRIDGE APPROACH DANGER RANGE REAR LIGHT	29-41-43.732N 091-12-53.376W	Iso Y 6s	86		KGR-I on west side bridge abutment.	Visible downbound only. NOTE: Range is not to be steered on.
	Little Wax Bayou						
33580 18440	- JUNCTION LIGHT A	29-39-38.139N 091-14-32.559W	Fl (2+1)G 6s	30	5	JG-TY on dolphin.	
33582 18442	- LIGHT 1	29-39-24.390N 091-14-48.500W	Q G	17	4	SG-SY on pile.	Ra ref.
33585	- LIGHT 2	29-39-35.533N 091-14-34.925W	Q R	17	4	TR on pile.	Ra ref.
33590	- LIGHT 3	29-38-32.283N 091-18-07.537W	Fl G 2.5s	17	4	SG-NW on pile worded: VTS BERWICK CHECK POINT SIGN.	Ra ref.
33592	Wax Outlet East Approach Daybeacon E	29-38-47.780N 091-23-11.454W				NG-NW on pile worded WARNING EXTREME CURRENT.	Ra ref.
33597	Wax Outlet Northeast Approach Daybeacon NE	29-38-55.210N 091-23-18.658W				NG-NW on pile worded WARNING EXTREME CURRENT.	Ra ref.
33598	Wax Outlet Northwest Approach Daybeacon NW	29-39-00.730N 091-23-46.057W				NG-NW on pile worded WARNING EXTREME CURRENT.	Ra ref.
33602	Wax Outlet West Approach Daybeacon W	29-38-58.006N 091-23-58.064W				NG-NW on pile worded WARNING EXTREME CURRENT.	Ra ref.
	WAX LAKE OUTLET TO FORKED ISLAND (Chart 11350)						
	New Orleans - Port Arthur						
33610	MUD LAKE LIGHT 9	29-45-08.175N 091-35-57.639W	Fl G 2.5s	17	3	SG on pile.	Ra ref.
33620	MUD LAKE LIGHT 11	29-45-25.769N 091-36-13.838W	Fl G 4s	17	4	SG-SY on pile.	Ra ref.
33635	IVANHOE CANAL RIP-RAP OBSTRUCTION LIGHTS (2)	29-45-49.000N 091-44-26.000W	Q G	16		NW on structure.	Private aid.
33640	Weeks Bay P/L Marker C	29-48-36.686N 091-49-22.159W				NW on pile.	Private aid.
33645	Weeks Bay P/L Marker D	29-48-37.453N 091-49-18.634W				NW on pile.	Private aid.
33650	WEEKS ISLAND PIPELINE MARKER LIGHT	29-48-45.000N 091-49-25.500W	Fl Y 2.5s	14		On dolphin.	Private aid.
33655	WEEKS BAY PIPELINE LIGHT A	29-49-06.000N 091-49-36.000W	Fl Y 2.5s	10		NW on pile.	Private aid.

(1) No.	(2) Name and Location	(3) Position	(4) Characteristic	(5) Height	(6) Range	(7) Structure	(8) Remarks
	INTRACOASTAL WATERWAY (Louisiana) - Eighth District						
	WAX LAKE OUTLET TO FORKED ISLAND (Chart 11350)						
	New Orleans - Port Arthur						
33660	WEEKS BAY PIPELINE LIGHT B	29-49-07.571N 091-49-30.467W	Fl Y 2.5s	10		NW on pile.	Private aid.
33665	WEEKS BAYOU LIGHT	29-49-13.700N 091-49-29.800W	Q W	10		On dolphin.	Private aid.
33667	VERMILLION RIVER ENTRANCE CROSSING LIGHT 2	29-47-03.851N 092-08-24.417W	Fl R 2.5s	17	3	TR-TY on pile.	Ra ref.
33668	VERMILLION RIVER ENTRANCE CROSSING LIGHT 4	29-47-04.081N 092-08-39.982W	Fl R 4s	17	3	TR-TY on pile.	Ra ref.
33670	BROUSSARD LANDING DOCK LIGHT	29-46-52.000N 092-11-20.000W	Fl R 2.5s	14		On pile.	Private aid.
	FORKED ISLAND TO ELLENDER (Chart 11348)						
	New Orleans - Port Arthur						
	Mermentau River Crossing						
33675 20185	- JUNCTION LIGHT A	29-58-18.361N 092-47-09.758W	Fl (2+1)G 6s	17	3	JG-SY on pile.	Obscured from 135° to 250°.
33680 20190	- Buoy 1	29-58-17.998N 092-47-19.038W				Green can with yellow square.	
33685 20195	- Buoy 2	29-58-24.653N 092-47-24.534W				Red nun with yellow triangle.	
33690 20200	- Buoy 3	29-58-16.962N 092-47-37.561W				Green can with yellow square.	
33695 20205	- Buoy 4	29-58-23.751N 092-47-38.829W				Red nun with yellow triangle.	
33700 20210	- Buoy 5	29-58-16.440N 092-47-51.427W				Green can with yellow square.	
33705 20215	- Junction Buoy M	29-58-20.651N 092-48-04.118W				Red nun with green band and yellow triangle.	
33710 20220	- LIGHT 7	29-58-16.413N 092-48-09.579W	Fl G 2.5s	17	3	SG-SY on pile.	
	Gibbstown						
33722.2	- Daybeacon 2	29-56-06.584N 093-05-32.675W				TR-TY on pile.	
33722.4	- Daybeacon 4	29-56-08.786N 093-06-04.756W				TR-TY on pile.	
33722.6	- Daybeacon 6	29-56-11.217N 093-06-35.750W				TR-TY on pile.	
	Sweet Lake						
33725	- Daybeacon 2	29-56-05.564N 093-08-29.946W				TR-TY on pile.	
33730	- Daybeacon 4	29-56-05.998N 093-08-51.998W				TR-TY on pile.	
33735	- Daybeacon 6	29-56-05.956N 093-09-14.010W				TR-TY on pile.	Ra ref.
	Devils Elbow						
33743 20928	- INDUSTRIAL CANAL RANGE FRONT LIGHT 5	30-06-27.801N 093-18-19.678W	Q G	20		KRW-I and SG on skeleton tower on piles.	Visible all around; higher intensity on rangeline. KRW-I for inbound traffic. SG for outbound traffic.
33744 20929	- INDUSTRIAL CANAL RANGE REAR LIGHT 192 yards, 046.4° from front light.	30-06-31.843N 093-18-14.816W	F G	37		KRW-I on skeleton tower on piles.	Visible all around; higher intensity on rangeline. Ra ref.
33745 20905	- JUNCTION LIGHT	30-06-14.039N 093-18-27.324W	Fl (2+1)R 6s	20	3	JR-TR on skeleton tower.	
33746 20903	- LIGHT 3	30-06-16.399N 093-18-40.888W	Fl G 2.5s	17	3	SG-SY on pile.	
33747 20902	- LIGHT 2	30-05-47.623N 093-19-01.149W	Oc R 4s	17	3	TR-SY on pile.	

(1) No.	(2) Name and Location	(3) Position	(4) Characteristic	(5) Height	(6) Range	(7) Structure	(8) Remarks
	INTRACOASTAL WATERWAY (Louisiana) - Eighth District						
	FORKED ISLAND TO ELLENDER (Chart 11348)						
	New Orleans - Port Arthur						
	Devils Elbow						
33748 20901	- LIGHT 1	30-05-48.804N 093-19-14.341W	Oc G 4s	17	3	SG-TY on pile.	
33750 20920	- RANGE FRONT LIGHT	30-05-14.762N 093-19-47.139W	Q W	20		KRW-I on pile.	Visible all around; higher intensity on rangeline.
33755 20925	- RANGE REAR LIGHT 102 yards, 226.1° from front light.	30-05-12.672N 093-19-49.636W	Iso W 6s	40		KRW-I on skeleton tower.	Visible all around; higher intensity on rangeline.
	Calcasieu Channel						
33760 20900	- LIGHT 92	30-05-21.790N 093-19-24.920W	Fl R 2.5s	17	4	TR-SY on pile.	
33765 20895	- LIGHT 91	30-05-18.123N 093-19-34.478W	Fl G 2.5s	17	4	SG-SY on skeleton tower on piles.	
	CATAHOULA BAY TO WAX LAKE OUTLET (Chart 11355)						
	New Orleans - Port Arthur						
33767	BLACK BAYOU CUTOFF CANAL LIGHT 1	30-03-24.620N 093-37-05.180W				SG on pile.	Private aid.
33768	BLACK BAYOU CANAL CUTOFF LIGHT 2	30-03-24.620N 093-37-06.630W	Fl R 4s			TR on pile.	Private aid.
33770	CALCASIEU-SABINE WEST LIGHT 2	30-03-31.961N 093-41-54.896W	Fl R 4s	17	4	TR-TY on pile.	
	INTRACOASTAL WATERWAY (Louisiana-Texas) - Eighth District						
	ELLENDER TO GALVESTON BAY (Chart 11331)						
	New Orleans - Port Arthur						
	Sabine River						
33775 22165	- LIGHT 22	30-03-17.811N 093-43-07.540W	Fl R 4s	17	3	TR-TY on pile.	
33780 22160	- Daybeacon 21	30-03-15.258N 093-43-17.086W				SG-TY on pile.	Ra ref.
33785 22155	- LIGHT 20	30-02-54.309N 093-43-27.061W	Fl R 2.5s	17	4	TR-SY on pile.	
33790 22135	ADAMS BAYOU LIGHT 2	30-02-54.552N 093-43-47.562W	Fl R 4s	17	3	TR-SY on pile.	
33795 22125	- OUTER Q RANGE FRONT LIGHT	30-02-22.394N 093-44-17.957W	Q W	25		KRW-I on skeleton tower on piles.	Visible all around; higher intensity on rangeline.
33800 22130	- OUTER Q RANGE REAR LIGHT 667 yards, 231.5° from front light.	30-02-13.843N 093-44-30.366W	Iso W 6s	45		KRW-I on skeleton tower on mud sills.	Visible all around; higher intensity on rangeline.
33802	BURTON CANAL ROCK WEIR OBSTRUCTION LIGHT	30-02-41.000N 093-43-36.000W	Fl W 2.5s			NW on pile worded DANGER ROCK WEIR.	Private aid.
33805 22120	- LIGHT 16	30-02-16.838N 093-44-09.400W	Q R	17	4	TR-SY on pile.	
33807 22117	DYNEGY MIDSTREAM DOCK LIGHTS(2)	30-02-09.000N 093-44-21.000W	Fl G 2.5s		G	On dolphins.	Private aid.
33810 22115	- LIGHT 15	30-02-02.258N 093-44-24.174W	Fl G 4s	17	4	SG-TY on pile.	
33815 22110	- Daybeacon 13A	30-01-49.067N 093-44-24.648W				SG-TY on pile.	
33820 22105	- LIGHT 13	30-01-38.960N 093-44-26.574W	Fl G 4s	17	4	SG-TY on pile.	
33825 22100	- LIGHT 11	30-01-21.578N 093-44-37.416W	Fl G 4s	17	4	SG-TY on pile.	
33830 22095	- Daybeacon 10	30-01-13.405N 093-44-35.039W				TR-SY on pile.	
33835 22090	- LIGHT 8	30-01-04.832N 093-44-51.420W	Fl R 2.5s	17	4	TR-SY on skeleton tower on piles.	
33840 22075	- LIGHT 5	30-00-51.648N 093-45-36.936W	Fl G 4s	17	4	SG-TY on skeleton tower on piles.	

(1) No.	(2) Name and Location	(3) Position	(4) Characteristic	(5) Height	(6) Range	(7) Structure	(8) Remarks
	INTRACOASTAL WATERWAY (Louisiana-Texas) - Eighth District						
	ELLENDER TO GALVESTON BAY (Chart 11331)						
	New Orleans - Port Arthur						
	Sabine River						
33845 22080	- P RANGE FRONT LIGHT	30-01-06.576N 093-45-15.828W	Q W	25		KRW-I on skeleton tower piles.	Visible 4° either side of rangeline.
33850 22085	- P RANGE REAR LIGHT	30-01-34.668N 093-44-50.052W	Iso W 6s	47		KRW-I on skeleton tower on piles.	Visible 4° either side of rangeline.
33855 22070	- Daybeacon 4	30-00-50.116N 093-45-23.771W				TR-SY on pile.	
33860 22065	- LIGHT 2	30-00-00.306N 093-46-15.000W	Fl R 4s	17	4	TR-SY on pile.	Ra ref.
33865 22060	- LIGHT 1	29-59-51.077N 093-46-29.954W	Fl G 2.5s	17	4	SG-TY on pile.	Ra ref.
	Sabine-Neches Canal						
33870 22050	- O RANGE FRONT LIGHT	29-59-31.033N 093-47-02.310W	Q R	22		KRW-I on skeleton tower.	For eastbound traffic. Visible 2° each side of rangeline.
33875 22055	- O RANGE REAR LIGHT 953 yards, 070.3° from front light.	29-59-40.565N 093-46-31.692W	Iso R 6s	52		KRW on skeleton tower on mud sills.	Visible 2° each side of rangeline. Passing light visible all around.
	INTRACOASTAL WATERWAY (Texas) - Eighth District						
	ELLENDER TO GALVESTON BAY (Chart 11331)						
	New Orleans - Port Arthur						
	Sabine-Neches Canal						
33880 22045	- Buoy 80	29-59-08.722N 093-48-05.484W				Red nun with yellow square.	
33885 22040	- Buoy 79	29-59-12.709N 093-48-07.890W				Green can with yellow triangle.	
33890 22035	- Buoy 78	29-59-02.422N 093-48-25.344W				Red nun with yellow square.	
33895 22030	- Buoy 77	29-59-06.647N 093-48-27.556W				Green can with yellow triangle.	
33900 22025	- Buoy 76	29-58-54.009N 093-48-51.394W				Red nun with yellow square.	
33905 22020	- Buoy 75	29-58-57.979N 093-48-54.786W				Green can with yellow triangle.	
33907 22017	- LIGHT 74	29-58-43.875N 093-49-21.429W	Fl R 4s	17	4	TR-SY on pile.	
33913 22012	- LIGHT 73	29-58-49.867N 093-49-23.096W	Fl G 4s	17	4	SG-TY on pile.	Ra ref.
33920 22005	- Buoy 72	29-58-35.623N 093-49-51.175W				Red nun with yellow square.	
33925 22000	- Buoy 71	29-58-39.735N 093-49-53.000W				Green can with yellow triangle.	
33930 21995	- Buoy 70	29-58-28.839N 093-50-12.653W				Red nun with yellow square.	
33935 21990	- Buoy 69	29-58-32.871N 093-50-15.026W				Green can with yellow triangle.	
33940 21985	- Buoy 68	29-58-22.281N 093-50-30.636W				Red nun with yellow square.	
33945 21980	- Buoy 67	29-58-27.437N 093-50-36.611W				Green can with yellow triangle.	
33950 21970	- N RANGE FRONT LIGHT	29-58-02.234N 093-51-44.636W	Q G	40		KRW-I on skeleton tower on piles.	For westbound traffic. Visible 2° each side of rangeline.
33955 21975	- N RANGE REAR LIGHT 970 yards, 250.2° from front light.	29-57-52.486N 093-52-15.857W	Iso G 6s	62		KRW on skeleton tower on piles.	Visible 2° each side of rangeline.
33960 21965	- LIGHT 66	29-58-04.594N 093-51-08.162W	Fl R 2.5s	17	4	TR-SY on pile.	

(1) No.	(2) Name and Location	(3) Position	(4) Characteristic	(5) Height	(6) Range	(7) Structure	(8) Remarks
	INTRACOASTAL WATERWAY (Texas) - Eighth District						
	ELLENDER TO GALVESTON BAY (Chart 11331)						
	New Orleans - Port Arthur						
	Sabine-Neches Canal						
33965 21925	- M UPPER RANGE FRONT LIGHT	29-58-16.566N 093-51-10.020W	Q W	30		KRW-I on skeleton tower.	For upbound traffic. Visible 2° each side of rangeline.
33970 21930	- M UPPER RANGE REAR LIGHT 775 yards, 018.7° from front light.	29-58-37.577N 093-51-01.130W	Iso W 6s	49		KRW on skeleton tower on piles. On same structure as Neches River Outer Range R Rear Light.	Visible 2° each side of rangeline.
33980 21960	- LIGHT 65	29-57-57.250N 093-51-24.998W	Fl G 4s	17	4	SG-TY on pile.	
33985 21945	- Buoy 64A	29-57-33.927N 093-51-21.846W				Red nun with yellow square.	
33990 21935	- LIGHT 64	29-56-56.521N 093-51-39.189W	Fl R 4s	17	4	TR-SY on pile.	Ra ref.
33995 21915	- K RANGE FRONT LIGHT	29-56-04.545N 093-52-05.067W	Q W	30		KRW-I on skeleton tower on piles.	Visible 2° each side of rangeline.
33997 21917	- K RANGE FRONT PASSING LIGHT	29-56-04.545N 093-52-05.067W	Fl R 2.5s	15	3	On same structure as Neches Canal Range K Front Light.	
34000 21920	- K RANGE REAR LIGHT 535 yards, 200° from front light.	29-55-45.818N 093-52-12.961W	Iso W 6s	53		KRW on skeleton tower.	Visible 2° each side of rangeline.
34005 21905	- L RANGE FRONT LIGHT	29-56-35.694N 093-51-46.562W	Q W	30		KRW-I on skeleton tower on piles.	Visible 2° each side of rangeline.
34010 21910	- L RANGE REAR LIGHT 962 yards, 037.6° from front light.	29-56-58.182N 093-51-26.659W	Iso W 6s	56		KRW on skeleton tower on piles.	Visible 2° each side of rangeline.
34015 21900	- LIGHT 62	29-55-44.451N 093-52-27.251W	Fl R 4s	17	4	TR-SY on pile.	
34020 21895	- LIGHT 60	29-54-55.161N 093-53-08.880W	Fl R 2.5s	17	4	TR-SY on pile.	
34025 21890	- LIGHT 58	29-54-36.847N 093-53-29.562W	Fl R 4s	17	4	TR-SY on pile.	Ra ref.
34030 21885	- LIGHT 56	29-54-06.059N 093-53-55.405W	Fl R 4s	17	4	TR-SY on pile.	
34035 21880	- LIGHT 54	29-53-27.573N 093-54-37.275W	Fl R 4s	17	4	TR-SY on pile.	
34040 21875	- LIGHT 52A	29-51-36.285N 093-56-12.511W	Fl R 2.5s	17	4	TR-SY on pile.	Ra ref.
34045 21865	- H RANGE FRONT LIGHT	29-52-05.760N 093-55-49.002W	Q R	39		KRW-I on skeleton tower on block.	For upbound traffic. Visible 2° each side of rangeline.
34050 21870	- H RANGE REAR LIGHT 335 yards, 040° from front light.	29-52-13.272N 093-55-41.928W	Iso R 6s	51		KRW on skeleton tower on concrete block.	Visible 2° each side of rangeline.
34055 21860	- LIGHT 52	29-50-45.168N 093-56-58.394W	Q R	17	4	TR-SY on pile.	
34060 21855	- LIGHT 51	29-50-48.775N 093-57-06.612W	Fl G 4s	17	4	SG-TY on pile.	
34070 21845	- LIGHT 50A	29-50-20.211N 093-57-06.188W	Fl R 4s	17	3	TR-SY on pile.	Ra ref.
34075 21840	- LIGHT 50	29-49-48.673N 093-57-12.315W	Fl R 2.5s	17	4	TR-SY on pile.	Ra ref.
34080 21830	PORT ARTHUR CANAL LIGHT 49	29-49-23.493N 093-57-45.195W	Fl G 4s	17	4	SG-SY on pile.	
	Mc Faddin Wildlife Refuge						
34082	- Danger Daybeacon A	29-44-40.440N 094-04-43.420W				NW on pile worded DANGER ROCK.	Marks rock groin. Private aid.
34082.1	- Danger Daybeacon B	29-44-35.810N 094-04-50.080W				NW on pile worded DANGER ROCK.	Marks rock groin. Private aid.

(1) No.	(2) Name and Location	(3) Position	(4) Characteristic	(5) Height	(6) Range	(7) Structure	(8) Remarks
	INTRACOASTAL WATERWAY (Texas) - Eighth District						
	ELLENDER TO GALVESTON BAY (Chart 11331)						
	New Orleans - Port Arthur						
	Mc Faddin Wildlife Refuge						
34082.2	- Danger Daybeacon C	29-44-18.170N 094-05-15.220W				NW on pile worded DANGER ROCK.	Marks rock groin . Private aid.
34082.3	- Danger Daybeacon D	29-44-00.210N 094-05-39.560W				NW on pile worded DANGER ROCK.	Marks rock groin. Private aid.
	Sabine-Neches Canal						
34085	U.S. DEPT. OF ENERGY RAW WATER INTAKE LIGHTS (2)	29-40-58.000N 094-11-41.000W	Fl R 2.5s	13		On fenders.	Private aid.
	Port Arthur - Galveston						
	East Bay Bayou						
34090	- LIGHT 1	29-33-16.251N 094-27-53.389W	Fl G 4s	17	4	SG-SY on pile.	Ra ref.
34095	- Buoy 2	29-33-11.729N 094-28-02.242W				Red nun with yellow triangle.	
34100	- Buoy 3	29-33-09.579N 094-27-59.689W				Green can with yellow square.	
34105	- Buoy 5	29-32-59.127N 094-28-07.084W				Green can with yellow square.	
34110	- Buoy 6	29-32-50.786N 094-28-16.856W				Red nun with yellow triangle.	
34115	- Buoy 7	29-32-47.668N 094-28-15.540W				Green can with yellow square.	
34120	- LIGHT 8	29-32-40.343N 094-28-25.492W	Fl R 4s	17	3	TR-TY on pile.	
	Rollover Bay						
34125	- Buoy 1	29-31-29.698N 094-29-17.909W				Green can with yellow square.	
34130	- Buoy 2	29-31-32.846N 094-29-18.950W				Red nun with yellow triangle.	
34135	- RANGE FRONT LIGHT	29-31-35.498N 094-29-06.684W	Q G	17		KRW-I on pile.	Visible all around; higher intensity on rangeline.
34140	- RANGE REAR LIGHT 450 yards, 067° from front light.	29-31-39.901N 094-28-54.235W	Iso G 6s	32		KRW-I on skeleton tower.	
34145	- Buoy 3	29-31-23.409N 094-29-36.519W				Green can with yellow square.	
34150	- Buoy 4	29-31-25.591N 094-29-37.329W				Red nun with yellow triangle.	
34155	- Buoy 5	29-31-17.301N 094-29-53.004W				Green can with yellow square.	
34160	- Buoy 6	29-31-19.673N 094-29-54.267W				Red nun with yellow triangle.	
34165	- Buoy 7	29-31-12.071N 094-30-06.841W				Green can with yellow square.	
34170	- Buoy 8	29-31-14.385N 094-30-08.462W				Red nun with yellow triangle.	
34175	- Buoy 9	29-31-05.684N 094-30-24.937W				Green can with yellow square.	
34180	- Buoy 10	29-31-08.489N 094-30-25.639W				Red nun with yellow triangle.	
34185	- Buoy 11	29-31-00.666N 094-30-38.463W				Green can with yellow square.	
34190	- Buoy 12	29-31-03.281N 094-30-40.141W				Red nun with yellow triangle.	
34195	- LIGHT 14	29-31-00.246N 094-30-50.451W	Fl R 2.5s	17	3	TR-TY on pile.	Ra ref.
	Bolivar Peninsula						
34200	- Daybeacon 2	29-26-17.505N 094-42-12.856W				TR-TY on pile.	Ra ref.
34205	- Buoy 2A	29-26-05.087N 094-42-28.476W				Red nun with yellow triangle.	

(1) No.	(2) Name and Location	(3) Position	(4) Characteristic	(5) Height	(6) Range	(7) Structure	(8) Remarks
	INTRACOASTAL WATERWAY (Texas) - Eighth District						
	ELLENDER TO GALVESTON BAY (Chart 11331)						
	Port Arthur - Galveston						
	Bolivar Peninsula						
34210	- Buoy 3	29-25-53.318N 094-42-38.290W				Green can with yellow square.	
34215	- LIGHT 4	29-25-51.198N 094-42-46.268W	Fl R 4s	17	3	TR-TY on pile.	
34220	- Buoy 10	29-23-36.823N 094-45-37.442W				Red nun with yellow triangle.	
34225	- Buoy 12	29-23-05.922N 094-46-14.170W				Red nun with yellow triangle.	
34232	- LIGHT 13A	29-22-40.985N 094-46-35.134W	Fl G 2.5s	17	5	SG-SY on pile.	
34233	- LIGHT 14	29-22-44.352N 094-46-39.292W	Fl R 2.5s	17	4	TR-TY on pile.	
34237	- LIGHT 15A	29-22-33.120N 094-46-43.887W	Q G	17	4	SG-SY on pile.	
34242	- LIGHT 16A	29-22-37.089N 094-46-47.915W	Q R	17	3	TR-TY on pile.	
34245	- Buoy 17	29-22-20.702N 094-46-57.173W				Green can with yellow square.	
34255	- Buoy 18	29-22-25.252N 094-47-00.916W				Red nun with yellow triangle.	
34260	- *Lighted Buoy 19*	29-22-10.778N 094-47-08.755W	Fl G 4s		3	Green with yellow square.	
34265	- *Lighted Buoy 20*	29-22-18.152N 094-47-11.404W	Q R		3	Red with yellow triangle.	
	GALVESTON BAY ENTRANCE (Chart 11324)						
	Galveston-Freeport						
	Galveston-Freeport Cutoff Channel						
34280	- Buoy 3	29-21-22.291N 094-48-25.283W				Green can with yellow square.	
34285	- Buoy 5	29-21-18.027N 094-48-32.072W				Green can with yellow square.	
34287	- Buoy 7A	29-21-10.205N 094-48-44.853W				Green can with yellow square.	
34290	- LIGHT 7 75 feet outside channel limit.	29-21-09.917N 094-48-44.545W	Fl G 4s	17	4	SG-SY on pile.	Ra ref.
34295	- LIGHT 9 50 feet outside channel limit.	29-20-44.998N 094-49-16.310W	Fl G 4s	17	4	SG-SY on pile.	
34305	- Buoy 11	29-20-24.157N 094-49-47.513W				Green can with yellow square.	
34310	- Buoy 12	29-20-27.103N 094-49-51.275W				Red nun with yellow triangle.	
34315	- Buoy 11A	29-20-02.914N 094-50-16.624W				Green can with yellow square.	
34320	- Buoy 12A	29-20-06.333N 094-50-20.723W				Red nun with yellow triangle.	
34325	- LIGHT 13	29-19-39.849N 094-50-49.712W	Fl G 2.5s	17	4	SG-SY on pile.	Ra ref.
34330	- Buoy 13A	29-19-25.448N 094-51-11.027W				Green can with yellow square.	
34335	- LIGHT 14	29-19-42.849N 094-50-54.712W	Fl R 2.5s	17	5	TR-TY on pile.	Ra ref.
34340	- Buoy 14A	29-19-28.345N 094-51-14.709W				Red nun with yellow triangle.	
34345	- Buoy 15	29-19-01.369N 094-51-45.570W				Green can with yellow square.	
34350	- Buoy 16	29-19-04.561N 094-51-48.951W				Red nun with yellow triangle.	
34355	- LIGHT 17	29-18-39.104N 094-52-16.321W	Fl G 4s	17	5	SG-SY on pile.	Ra ref.
34360	- LIGHT 18	29-18-42.957N 094-52-20.508W	Fl R 4s	17	4	TR-TY on pile.	Ra ref.

(1) No.	(2) Name and Location	(3) Position	(4) Characteristic	(5) Height	(6) Range	(7) Structure	(8) Remarks
	INTRACOASTAL WATERWAY (Texas) - Eighth District						
	GALVESTON BAY ENTRANCE (Chart 11324)						
	Galveston-Freeport						
	Galveston-Freeport Cutoff Channel						
34365	- Junction Buoy	29-18-32.567N 094-52-26.693W				Green can with red band and yellow square.	
34370	- Buoy 20	29-18-31.254N 094-52-36.343W				Red nun with yellow triangle.	
34375 34585	- Buoy 22	29-18-23.851N 094-52-45.714W				Red nun with yellow triangle.	
	Galveston Channel						
34380	BOLIVAR POINT LIGHT 21	29-21-28.866N 094-46-44.709W	Fl G 4s	17	4	SG-SY on pile.	
34385 22815	*Houston Ship Channel Entrance Lighted Bell Buoy 18*	29-21-03.947N 094-47-00.665W	Q R		4	Red with yellow square.	
34390 22740	*Pelican Island Spit Shoal Lighted Buoy P*	29-20-27.248N 094-46-20.704W	Fl (2+1)G 6s		4	Green with red bands.	
34395 22785	- *Lighted Gong Buoy 1* 50 feet outside channel limit.	29-20-16.349N 094-46-11.203W	Fl G 4s		4	Green with yellow square.	
34400 22790	- LIGHT 2	29-20-14.811N 094-46-35.752W	Q R	17	3	TR-TY on pile.	Ra ref.
34405 22795	- LIGHT 3	29-19-47.349N 094-46-28.703W	Fl G 2.5s	17	4	SG-SY on pile.	Ra ref.
34410 22800	BOLIVAR SOUTH FERRY LAND LIGHTS (4)	29-19-38.700N 094-46-26.000W	Fl G 2.5s (NIGHT) Fl R 2.5s (NIGHT)	20 20		On dolphins.	Private aid.
34415 22805	GRASSO MARINE DOCK LIGHTS (2)	29-19-24.000N 094-46-52.000W	Fl R 2.5s	15		On end of dock.	Private aid.
34420 22810	GALVESTON ISLAND MARINA LIGHT	29-19-03.500N 094-46-40.000W	Q R	6			Private aid.
34425	HOUSTON LIGHTING AND POWER SOUTH TOWER LIGHT	29-18-36.000N 094-49-27.000W	Q G	26		On dolphin.	Private aid.
34430	HOUSTON LIGHTING AND POWER NORTH TOWER LIGHT	29-18-39.000N 094-49-25.000W	Q R	26		On dolphin.	Private aid.
	Galveston-Freeport						
34435	- Buoy 1	29-18-37.411N 094-49-51.268W				Green can with yellow square.	
34440	- LIGHT 2 150 feet outside channel limit.	29-18-40.605N 094-49-51.639W	Fl R 4s	17	3	TR-TY on pile.	
34445	- Buoy 3	29-18-32.681N 094-50-16.238W				Green can with yellow square.	
34450	- Buoy 4	29-18-35.916N 094-50-16.117W				Red nun with yellow triangle.	
34455	- Buoy 5	29-18-27.045N 094-50-47.957W				Green can with yellow square.	
34460	- Buoy 6	29-18-29.943N 094-50-48.871W				Red nun with yellow triangle.	
34465	- Buoy 7	29-18-25.076N 094-51-01.822W				Green can with yellow square.	
34470	- Buoy 8	29-18-28.344N 094-51-01.514W				Red nun with yellow triangle.	
34475 34600	- B&C RANGE FRONT LIGHT	29-18-32.157N 094-52-41.557W	Q R	17		KRW-I on pile structure. On same structure as Range C Front Light.	Visible all around; higher intensity on rangeline.
34480	- B RANGE REAR LIGHT 843.9 yards, 272.9° from front light.	29-18-33.431N 094-53-10.105W	Iso R 6s	35		KRW-I on skeleton tower.	
34485	- Buoy 9	29-18-26.265N 094-51-21.148W				Green can with yellow square.	

(1) No.	(2) Name and Location	(3) Position	(4) Characteristic	(5) Height	(6) Range	(7) Structure	(8) Remarks
			INTRACOASTAL WATERWAY (Texas) - Eighth District				
	GALVESTON BAY ENTRANCE (Chart 11324)						
	Galveston-Freeport						
34490	- Buoy 10	29-18-29.350N 094-51-20.570W				Red nun with yellow triangle.	
	Kelso Marine Terminal Channel						
34495	- Buoy 3	29-18-22.000N 094-51-28.000W				Green spar.	Private aid.
34500	- Buoy 4	29-18-21.000N 094-51-29.000W				Red spar.	Private aid.
34505	- Buoy 5	29-18-15.000N 094-51-24.000W				Green spar.	Private aid.
34510	- Buoy 6	29-18-14.000N 094-51-27.000W				Red spar.	Private aid.
34515	- Buoy 7	29-18-06.000N 094-51-21.000W				Green spar.	Private aid.
34520	- Buoy 8	29-18-05.000N 094-51-23.000W				Red spar.	Private aid.
34525	- Buoy 9	29-17-59.000N 094-51-18.000W				Green spar.	Private aid.
34530	- Buoy 10	29-17-58.000N 094-51-19.000W				Red spar.	Private aid.
34535	- Buoy 11	29-17-34.000N 094-51-08.000W				Black can.	Private aid.
34540	- Buoy 13	29-18-00.500N 094-51-12.500W				Black can.	Private aid.
34545	- Buoy 15	29-18-02.500N 094-51-09.000W				Black can.	Private aid.
	Pier 77 Channel						
34547	- Buoy 3	29-17-54.780N 094-51-21.120W				Green can.	Private aid.
34547.1	- Buoy 4	29-17-57.540N 091-51-26.640W				Red nun.	Private aid.
34547.3	- Buoy 7	29-17-53.400N 094-51-28.800W				Green can.	Private aid.
34547.4	- Buoy 9	29-17-53.640N 094-51-31.500W				Green can.	Private aid.
34547.5	- Buoy 10	29-17-56.340N 094-51-32.100W				Red nun.	Private aid.
34547.6	- Buoy 12	29-17-52.860N 094-51-32.880W				Red nun.	Private aid.
34547.7	- Buoy 13	29-17-49.260N 094-51-30.000W				Green can.	Private aid.
34547.8	- Buoy 14	29-17-48.900N 094-51-32.220W				Red nun.	Private aid.
	Galveston-Freeport						
34550	- Buoy 11	29-18-27.937N 094-51-45.811W				Green can with yellow square.	
34555	- Buoy 12	29-18-30.519N 094-51-45.736W				Red nun with yellow triangle.	
34560	- Buoy 14	29-18-31.309N 094-52-00.477W				Red nun with yellow triangle.	
34565	- Buoy 15	29-18-29.190N 094-52-13.485W				Green can with yellow square.	
34570	- Buoy 17	29-18-28.994N 094-52-22.864W				Green can with yellow square.	
34575	- Buoy 19	29-18-26.561N 094-52-32.489W				Green can with yellow square.	
34580	- Buoy 21	29-18-22.076N 094-52-39.642W				Green can with yellow square.	
34585 34375	- Cutoff Channel Buoy 22	29-18-23.851N 094-52-45.714W				Red nun with yellow triangle.	
34590	- Buoy 23	29-18-13.831N 094-52-49.758W				Green can with yellow square.	
34595	- Buoy 24	29-18-12.889N 094-52-55.744W				Red nun with yellow triangle.	

(1) No.	(2) Name and Location	(3) Position	(4) Characteristic	(5) Height	(6) Range	(7) Structure	(8) Remarks
	INTRACOASTAL WATERWAY (Texas) - Eighth District						
	GALVESTON BAY ENTRANCE (Chart 11324)						
	Galveston-Freeport						
34600 34475	- B&C RANGE FRONT LIGHT	29-18-32.157N 094-52-41.557W	Q R	17		KRW-I on pile structure. On same structure as Range C Front Light.	Visible all around; higher intensity on rangeline.
34605	- C RANGE REAR LIGHT 835 yards, 029.3° from front light.	29-18-53.841N 094-52-27.650W	Iso R 6s	35		KRW-I on skeleton tower on piles.	
34610	- Buoy 25	29-17-58.769N 094-53-00.992W				Green can with yellow square.	
34615	- Buoy 26	29-18-02.168N 094-53-04.499W				Red nun with yellow triangle.	
	GALVESTON BAY TO CEDAR LAKES (Chart 11322)						
	Galveston-Freeport						
34620	- Buoy 27	29-17-34.781N 094-53-16.065W				Green can with yellow square.	
34625	- Buoy 28	29-17-37.076N 094-53-18.280W				Red nun with yellow triangle.	
	Offatts Bayou Entrance Channel						
34630	- Daybeacon 1	29-17-23.743N 094-53-19.874W				SG on pile.	Ra ref.
34635	- Daybeacon 2	29-17-16.254N 094-53-26.550W				TR on pile.	
34640	- Junction Daybeacon	29-17-16.994N 094-53-18.502W				JR on pile.	
34645	- Daybeacon 3	29-17-15.988N 094-53-15.204W				SG on pile.	
34650	- Daybeacon 5	29-17-09.155N 094-53-10.949W				SG on pile.	
34655	- Daybeacon 6	29-17-09.553N 094-53-15.216W				TR on pile.	Ra ref.
34660	- Daybeacon 7	29-16-58.681N 094-53-05.090W				SG on pile.	
34665	- Daybeacon 8	29-16-54.940N 094-53-08.073W				TR on pile.	
34670	- Daybeacon 9	29-16-52.043N 094-53-03.114W				SG on pile.	
34675	- Daybeacon 10	29-16-49.594N 094-53-05.334W				TR on pile.	
34680	- Daybeacon 11	29-16-44.944N 094-52-57.874W				SG on pile.	
34685	- Daybeacon 12	29-16-42.684N 094-53-00.306W				TR on pile.	
	Galveston-Freeport						
34690	Galveston Airport Channel Daybeacon 2	29-16-34.784N 094-52-54.166W				TR on pile.	
34695	Galveston Airport Channel Daybeacon 4	29-16-25.678N 094-52-47.197W				TR on pile.	
	Offatts Bayou Entrance Channel						
34700	- Daybeacon 14	29-16-42.235N 094-52-56.648W				TR on pile.	
34705	- Daybeacon 16	29-16-41.399N 094-52-46.613W				TR on pile.	
34710	- Daybeacon 18	29-16-43.280N 094-52-37.153W				TR on pile.	
34715	- Daybeacon 20	29-16-44.864N 094-52-27.147W				TR on piles.	
34720	- Daybeacon 22	29-16-44.674N 094-52-06.220W				TR on pile.	
34725	- Daybeacon 24	29-16-49.451N 094-51-48.672W				TR on piles.	
34730	- Daybeacon 26	29-16-56.468N 094-51-34.183W				TR on pile.	Ra ref.
34735	- Daybeacon 28	29-16-53.747N 094-51-19.714W				TR on pile.	

(1) No.	(2) Name and Location	(3) Position	(4) Characteristic	(5) Height	(6) Range	(7) Structure	(8) Remarks
	INTRACOASTAL WATERWAY (Texas) - Eighth District						
	GALVESTON BAY TO CEDAR LAKES (Chart 11322)						
	Galveston-Freeport						
34740	Offatts Bayou Daybeacon 1	29-17-02.767N 094-50-32.368W				SG on pile.	
34745	Offatts Bayou Daybeacon 2	29-17-16.254N 094-53-26.550W				TR on pile.	
	Tiki Island Channel						
34751	- Daybeacon 1	29-17-33.180N 094-53-30.840W				SG on pile.	Private aid.
34752	- Daybeacon 2	29-17-34.500N 094-53-29.880W				TR on pile.	Private aid.
34753	- Daybeacon 3	29-17-35.640N 094-53-35.460W				SG on pile.	Private aid.
34756	- Daybeacon 4	29-17-37.200N 094-53-34.380W				TR on pile.	Private aid.
34757	- Daybeacon 5	29-17-41.640N 094-53-45.720W				SG on pile.	Private aid.
34758	- Daybeacon 6	29-17-42.720N 094-53-45.240W				TR on pile.	Private aid.
34761	- Daybeacon 7	29-17-45.840N 094-53-53.340W				SG on pile.	Private aid.
34762	- Daybeacon 8	29-17-47.880N 094-53-55.080W				TR on pile.	Private aid.
34763	- Daybeacon 9	29-17-51.360N 094-54-03.780W				SG on pile.	Private aid.
34766	- Daybeacon 10	29-17-51.240N 094-54-01.620W				TR on pile.	Private aid.
34767	- Daybeacon 11	29-17-54.000N 094-54-08.820W				SG on pile.	Private aid.
34768	- Daybeacon 12	29-17-55.920N 094-54-09.420W				TR on pile.	Private aid.
	Galveston-Freeport						
34795	- D RANGE FRONT LIGHT	29-16-57.159N 094-53-42.053W	Q G	20		KRW-I on pile structure on same structure as Range E Front Light.	For westbound traffic. Visible all around; higher intensity on rangeline.
34800	- D RANGE REAR LIGHT 835 yards, 209.3° from front light.	29-16-35.434N 094-53-55.849W	Iso G 6s	40		KRW-I on skeleton tower.	
34805	- Buoy 30	29-17-28.580N 094-53-24.577W				Red nun with yellow triangle.	
34810	- Buoy 32	29-17-18.851N 094-53-33.416W				Red nun with yellow triangle.	
34815	- Buoy 33	29-17-07.338N 094-53-38.773W				Green can with yellow square.	
34820	- Buoy 34	29-17-11.917N 094-53-41.632W				Red nun with yellow triangle.	
34825	- Buoy 35	29-17-02.512N 094-53-49.909W				Green can with yellow square.	
34830	- Buoy 36	29-17-07.877N 094-53-51.782W				Red nun with yellow triangle.	
34835	- Buoy 37	29-17-01.192N 094-54-01.518W				Green can with yellow square.	
34840	- Buoy 38	29-17-06.407N 094-54-01.996W				Red nun with yellow triangle.	
34845	- Buoy 39	29-17-03.218N 094-54-13.453W				Green can with yellow square.	
34850	- Buoy 40	29-17-07.269N 094-54-12.461W				Red nun with yellow triangle.	
34855	Deer Island Dump Buoy 1	29-16-57.689N 094-54-23.676W				Green can with yellow square.	
34860	Deer Island Dump Buoy 2	29-16-58.266N 094-54-24.370W				Red nun with yellow triangle.	
34865	- E RANGE FRONT LIGHT	29-16-57.206N 094-53-42.088W	Q W	15		KRW-I on pile structure; on same structure as Range D Front Light.	For eastbound traffic. Visible all around; higher intensity on rangeline.

(1) No.	(2) Name and Location	(3) Position	(4) Characteristic	(5) Height	(6) Range	(7) Structure	(8) Remarks
	INTRACOASTAL WATERWAY (Texas) - Eighth District						
	GALVESTON BAY TO CEDAR LAKES (Chart 11322)						
	Galveston-Freeport						
34870	- E RANGE REAR LIGHT	29-16-50.227N 094-53-14.955W	Iso G 6s	38		KRW-I on skeleton tower.	
34875	- Buoy 41	29-17-07.623N 094-54-30.692W				Green can with yellow square.	
34880	- Buoy 42	29-17-11.411N 094-54-31.583W				Red nun with yellow triangle.	
34885	- Buoy 43	29-17-15.256N 094-54-59.514W				Green can with yellow square.	
34890	- Buoy 44	29-17-19.016N 094-54-58.692W				Red nun with yellow triangle.	
34895	- Buoy 45	29-17-19.630N 094-55-16.158W				Green can with yellow square.	
34900	- Buoy 46	29-17-21.593N 094-55-07.173W				Red nun with yellow triangle.	
34905	- LIGHT 47	29-17-19.490N 094-55-21.876W	Fl G 4s	17	4	SG-SY on pile.	
34910	- Buoy 48	29-17-23.461N 094-55-15.398W				Red nun with yellow triangle.	
34915	- Buoy 49	29-17-19.469N 094-55-30.151W				Green can with yellow square.	
34920	- Buoy 50	29-17-22.416N 094-55-31.104W				Red nun with yellow triangle.	
34925	- F RANGE FRONT LIGHT	29-17-24.934N 094-55-04.414W	Q W	15		KRW-I on pile structure.	For eastbound traffic. Visible 2° each side of rangeline.
34930	- F RANGE REAR LIGHT 937 yards, 080.8° from front light.	29-17-29.445N 094-54-33.085W	Iso W 6s	35		KRW-I on skeleton tower on piles.	Visible 2° each side of rangeline.
34935	- Buoy 51	29-17-17.446N 094-55-43.258W				Green can with yellow square.	
34940	- Buoy 52	29-17-20.873N 094-55-43.012W				Red nun with yellow triangle.	
34945	- Buoy 53	29-17-11.841N 094-56-19.950W				Green can with yellow square.	
34950	- Buoy 54	29-17-14.881N 094-56-20.314W				Red nun with yellow triangle.	
34955	- Buoy 55	29-17-08.782N 094-56-41.529W				Green can with yellow square.	
34960	- Buoy 56	29-17-11.665N 094-56-41.993W				Red nun with yellow triangle.	
34965	- Buoy 57	29-17-05.440N 094-57-03.466W				Green can with yellow square.	
34970	- Buoy 58	29-17-08.175N 094-57-03.719W				Red nun with yellow triangle.	
34975	- Buoy 59	29-17-01.421N 094-57-31.552W				Green can with yellow square.	
	Harborwalk Entrance East						
34977	- Buoy 1	29-17-05.960N 094-57-31.100W				Green can.	Private aid.
34977.01	- Buoy 2	29-17-06.190N 094-57-28.860W				Red nun.	Private aid.
34977.02	- Buoy 3	29-17-08.660N 094-57-31.460W				Green can.	Private aid.
34977.03	- Buoy 4	29-17-08.900N 094-57-29.220W				Red nun.	Private aid.
34977.04	- Buoy 5	29-17-11.420N 094-57-31.830W				Green can.	Private aid.
34977.05	- Buoy 6	29-17-11.650N 094-57-29.590W				Red nun.	Private aid.
34977.06	- Buoy 7	29-17-14.290N 094-57-32.000W				Green can.	Private aid.
34977.07	- Buoy 8	29-17-14.300N 094-57-29.750W				Red nun.	Private aid.
34977.08	- Buoy 9	29-17-17.070N 094-57-32.020W				Green can.	Private aid.

(1) No.	(2) Name and Location	(3) Position	(4) Characteristic	(5) Height	(6) Range	(7) Structure	(8) Remarks
	INTRACOASTAL WATERWAY (Texas) - Eighth District						
	GALVESTON BAY TO CEDAR LAKES (Chart 11322)						
	Galveston-Freeport						
	Harborwalk Entrance East						
34977.09	- Buoy 10	29-17-17.070N 094-57-29.760W				Red nun.	Private aid.
34977.1	- Buoy 11	29-17-20.650N 094-57-32.190W				Green can.	Private aid.
34977.11	- Buoy 12	29-17-19.810N 094-57-29.770W				Red nun.	Private aid.
34977.12	- Buoy 14	29-17-22.230N 094-57-30.890W				Red nun.	Private aid.
	Galveston-Freeport						
34980	- Buoy 60	29-17-04.118N 094-57-32.313W				Red nun with yellow triangle.	
34985	- Buoy 61	29-16-58.248N 094-57-53.123W				Green can with yellow square.	
	Harborwalk Entrance West						
34987	- Buoy 1	29-17-02.390N 094-57-56.780W				Green can.	Private aid.
34987.01	- Buoy 2	29-17-02.590N 094-57-55.680W				Red nun.	Private aid.
34987.02	- Buoy 3	29-17-04.760N 094-57-57.350W				Green can.	Private aid.
34987.03	- Buoy 4	29-17-04.960N 094-57-56.240W				Red nun.	Private aid.
34987.04	- Buoy 5	29-17-07.130N 094-57-57.920W				Green can.	Private aid.
34987.05	- Buoy 6	29-17-07.690N 094-57-56.900W				Red nun.	Private aid.
34987.06	- Buoy 7	29-17-08.440N 094-57-59.230W				Green can.	Private aid.
	Galveston-Freeport						
34990	- Buoy 62	29-17-00.853N 094-57-54.723W				Red nun with yellow triangle.	
34992	- Buoy 63	29-16-53.719N 094-58-17.384W				Green can with yellow square.	
34995	- G RANGE FRONT LIGHT	29-16-54.132N 094-58-28.070W	Q W	15		KRW-I on pile.	For westbound traffic. Visible 2° each side of rangeline.
35000	- G RANGE REAR LIGHT 951 yards, 259.9° from front light.	29-16-49.442N 094-58-57.955W	Iso W 6s	35		KRW-I on skeleton tower.	Visible 2° each side of rangeline.
35007	- Buoy 75	29-11-48.179N 095-03-50.753W				Green can with yellow square.	
	Delhide Cove						
35009	- Danger Daybeacon A	29-13-50.200N 094-57-07.000W				NW on pile. Worded: DANGER BREAKWATER.	Marks Geotext tube Breakwater. Private aid.
35009.01	- Danger Daybeacon B	29-13-50.400N 094-57-15.800W				NW on pile. Worded: DANGER BREAKWATER.	Marks Geotext tube Breakwater. Private aid.
35009.02	- Danger Daybeacon C	29-13-47.900N 094-57-20.100W				NW on pile. Worded: DANGER BREAKWATER.	Marks Geotext tube Breakwater. Private aid.
35009.03	- Danger Daybeacon D	29-13-44.400N 094-56-59.800W				NW on pile. Worded: DANGER BREAKWATER	Marks Geotext tube Breakwater. Private aid.
35009.04	- Danger Daybeacon E	29-13-47.700N 094-57-09.900W				NW on pile. Worded: DANGER BREAKWATER.	Marks Geotext tube Breakwater. Private aid.
35009.05	- Danger Daybeacon F	29-13-45.000N 094-57-20.300W				NW on pile. Worded: DANGER BREAKWATER.	Marks Geotext tube Breakwater. Private aid.

(1) No.	(2) Name and Location	(3) Position	(4) Characteristic	(5) Height	(6) Range	(7) Structure	(8) Remarks
	INTRACOASTAL WATERWAY (Texas) - Eighth District						
	GALVESTON BAY TO CEDAR LAKES (Chart 11322)						
	Delhide Cove						
35009.06	- Danger Daybeacon G	29-13-39.300N 094-56-54.000W				NW on pile. Worded: DANGER BREAKWATER.	Markes Geotext tube Breakwater. Private aid.
35009.07	- Danger Daybeacon H	29-13-35.900N 094-56-43.200W				NW on pile. Worded: DANGER BREAKWATER.	Marks Geotext tube Breakwater. Private aid.
35009.08	- Danger Daybeacon I	29-13-26.100N 094-56-37.100W				NW on pile. Worded: DANGER BREAKWATER.	Marks Geotext tube Breakwater. Private aid.
	Galveston-Freeport						
	Jamaica Beach Village Channel						
35013	- LIGHT 1	29-12-29.000N 094-59-30.000W	Fl G 2.5s			SG on pile.	Private aid.
35013.1	- LIGHT 2	29-12-28.000N 094-59-31.000W	Fl R 2.5s			TR on pile.	Private aid.
35013.2	- Daybeacon 3	29-12-20.000N 094-59-25.000W				SG on pile.	Private aid.
35013.3	- Daybeacon 4	29-12-19.000N 094-59-31.000W				TR on pile.	Private aid.
35013.4	- Daybeacon 5	29-12-12.000N 094-59-19.000W				SG on pile.	Private aid.
35013.5	- Daybeacon 6	29-12-11.000N 094-59-20.000W				TR on pile.	Private aid.
35013.6	- Daybeacon 7	29-12-05.000N 094-59-15.000W				SG on pile.	Private aid.
35013.7	- Daybeacon 8	29-12-04.000N 094-59-16.000W				TR on pile.	Private aid.
	Galveston-Freeport						
35015	WEST BAY (TEXAS) LIGHT 2	29-11-36.226N 095-04-19.605W	Fl R 2.5s	17	3	TR-TY on pile.	Ra ref.
35020	WEST BAY (TEXAS) LIGHT 3	29-11-33.029N 095-04-18.541W	Fl G 2.5s	17	3	SG-SY on pile.	Ra ref.
35025	West Bay (Texas) Buoy 4	29-11-24.466N 095-04-37.522W				Red nun with yellow triangle.	
35030	West Bay (Texas) Buoy 5	29-11-21.936N 095-04-35.681W				Green can with yellow square.	
35035	West Bay (Texas) Buoy 6	29-11-10.929N 095-04-56.407W				Red nun with yellow triangle.	
35040	West Bay (Texas) Buoy 7	29-11-08.953N 095-04-54.496W				Green can with yellow square.	
35045	West Bay (Texas) Buoy 8	29-11-03.430N 095-05-07.322W				Red nun with yellow triangle.	
35050	West Bay (Texas) Buoy 9	29-11-01.483N 095-05-05.015W				Green can with yellow square.	
35055	West Bay (Texas) Buoy 10	29-10-54.601N 095-05-20.843W				Red nun with yellow triangle.	
35060	West Bay (Texas) Buoy 11	29-10-49.323N 095-05-23.261W				Green can with yellow square	
35065	West Bay (Texas) Buoy 12	29-10-42.622N 095-05-38.459W				Red nun with yellow triangle.	
35070	West Bay (Texas) Buoy 13	29-10-37.114N 095-05-41.179W				Green can with yellow square.	
35072	West Bay (Texas) Buoy 14	29-10-35.511N 095-05-50.658W				Red nun with yellow triangle.	
35075	WEST BAY (TEXAS) LIGHT 15	29-10-32.514N 095-05-49.562W	Fl G 2.5s	17	3	SG-SY on pile.	
35077	West Bay (Texas) Buoy 16	29-10-33.080N 095-05-59.246W				Red nun with yellow triangle.	
	Chocolate Bay						
35080	- Buoy 1	29-10-23.405N 095-06-38.570W				Green can with yellow square.	
35085	- Buoy 1A	29-10-17.794N 095-06-54.587W				Green can with yellow square.	

(1) No.	(2) Name and Location	(3) Position	(4) Characteristic	(5) Height	(6) Range	(7) Structure	(8) Remarks
	INTRACOASTAL WATERWAY (Texas) - Eighth District						
	GALVESTON BAY TO CEDAR LAKES (Chart 11322)						
	Galveston-Freeport						
	Chocolate Bay						
35090	- A RANGE FRONT LIGHT	29-10-28.024N 095-06-41.054W	Q W	17		KRW-I on pile.	For eastbound traffic. Visible all around; higher intensity on rangeline.
35095	- A RANGE REAR LIGHT 703 yards, 55.4° from front light	29-10-39.891N 095-06-21.468W	Iso W 6s	35		KRW-I on skeleton tower on piles.	Visible all around; higher intensity on rangeline.
35100	- Buoy 3	29-10-10.719N 095-07-06.809W				Green can with yellow square.	
35105	- Buoy 4	29-10-12.896N 095-07-08.533W				Red nun with yellow triangle.	
35110	- Buoy 5	29-10-02.974N 095-07-19.523W				Green can with yellow square.	
35115	- Buoy 7	29-09-54.554N 095-07-32.923W				Green can with yellow square.	
35120	- Buoy 8	29-09-57.438N 095-07-35.083W				Red nun with yellow triangle.	
	Chocolate Bayou Channel						
35125	- North Entrance Junction Buoy E	29-09-47.142N 095-07-52.905W				Red nun with green band.	
35130	Chocolate Bay Buoy 10	29-09-51.865N 095-07-46.361W				Red nun.	
35133	Chocolate Bayou West Channel Buoy 1	29-09-43.073N 095-08-08.634W				Green can.	
35134	- Buoy 1	29-09-50.555N 095-07-58.446W				Green can.	
35135	- Buoy 2	29-09-53.548N 095-07-55.514W				Red nun.	
35137	Chocolate Bayou West Channel Buoy 2	29-09-42.052N 095-08-06.110W				Red nun.	
35139	Chocolate Bayou Junction Buoy C	29-09-52.607N 095-08-04.509W				Green can with red band.	
35140	- Buoy 4	29-09-56.783N 095-08-01.456W				Red nun.	
35147	Chocolate Bayou West Channel Buoy 3	29-09-53.698N 095-08-07.204W				Green can.	
35150	- Buoy 5	29-10-09.717N 095-08-12.392W				Green can.	
35155	- INNER RANGE A FRONT LIGHT	29-11-00.960N 095-08-24.942W	Q W	25		KRW on skeleton tower on pile.	Visible all around; higher intensity on rangeline.
35160	- INNER A RANGE REAR LIGHT 567 yards, 346° from front light.	29-11-14.865N 095-08-28.245W	Iso W 6s	36		KRW on skeleton tower on pile.	Visible all around; higher intensity on rangeline.
35165	- Buoy 6	29-10-09.150N 095-08-09.092W				Red nun.	
35170	- Buoy 7	29-10-21.968N 095-08-15.080W				Green can.	
35175	- Buoy 8	29-10-22.096N 095-08-12.164W				Red nun.	
35180	- Buoy 9	29-10-38.240N 095-08-20.775W				Green can.	
35190	- OUTER RANGE FRONT LIGHT	29-10-27.426N 095-08-06.750W	Q W	25		KRW on skeleton tower on piles.	Visible all around; higher intensity on rangeline.
35195	- OUTER RANGE REAR LIGHT 750 yards, 142° from front light.	29-10-09.672N 095-07-51.424W	Iso W 6s	40		KRW on skeleton tower on piles.	Visible all around; higher intensity on rangeline.
35200	- Buoy 10	29-10-39.986N 095-08-18.482W				Red nun.	
35205	- Buoy 12	29-10-49.664N 095-08-24.803W				Red nun.	

(1) No.	(2) Name and Location	(3) Position	(4) Characteristic	(5) Height	(6) Range	(7) Structure	(8) Remarks
			INTRACOASTAL WATERWAY (Texas) - Eighth District				
	GALVESTON BAY TO CEDAR LAKES (Chart 11322)						
	Galveston-Freeport						
	Chocolate Bayou Channel						
35207	- Buoy 13	29-10-47.337N 095-08-26.310W				Green can.	
35210	- Buoy 15	29-11-03.342N 095-08-39.365W				Green can.	
35215	- Buoy 16	29-11-04.290N 095-08-37.221W				Red nun.	
35220	- Buoy 17	29-11-19.086N 095-08-53.075W				Green can.	
35225	- Buoy 18	29-11-20.559N 095-08-51.298W				Red nun.	
35230	- Buoy 19	29-11-34.825N 095-09-07.910W				Green can.	
35235	- Buoy 20	29-11-36.184N 095-09-05.419W				Red nun.	
35237	- Buoy 21	29-11-44.038N 095-09-18.742W				Green can.	
35240	- Buoy 22	29-11-45.865N 095-09-16.747W				Red nun.	
35250	- Buoy 23	29-11-47.736N 095-09-25.392W				Green can.	
35255	- Buoy 24	29-11-49.865N 095-09-23.747W				Red nun.	
35260	- Buoy 25	29-11-50.224N 095-09-32.023W				Green can.	
35265	- Buoy 26	29-11-52.865N 095-09-30.747W				Red nun.	
35270	- Buoy 27	29-11-52.940N 095-09-48.537W				Green can.	
35275	- Buoy 28	29-11-55.359N 095-09-48.018W				Red nun.	
35277	- Daybeacon 30	29-11-57.461N 095-10-03.598W				TR on pile.	
35280	- Buoy 31	29-11-56.339N 095-10-19.977W				Green can.	
35285	- Buoy 32	29-11-58.864N 095-10-19.749W				Red nun.	
35287	- Daybeacon 34	29-12-04.719N 095-10-33.650W				TR on pile.	
35290	- Buoy 35	29-12-09.824N 095-10-53.365W				Green can.	
35295	- Buoy 36	29-12-11.529N 095-10-51.865W				Red nun.	
35300	- Buoy 37	29-12-20.778N 095-11-19.211W				Green can.	
35305	- Buoy 38	29-12-22.877N 095-11-18.172W				Red nun.	
35310	- LIGHT 39	29-12-31.490N 095-11-44.439W	Fl G 4s	17	4	SG on pile.	
35315	- LIGHT 40	29-12-34.252N 095-11-42.663W	Fl R 4s	17	3	TR on pile.	
35320	- Daybeacon 42	29-12-53.060N 095-12-40.755W				TR on pile.	
35325	- Daybeacon 43	29-13-00.720N 095-12-53.283W				SG on pile.	
35330	- Daybeacon 44	29-13-27.406N 095-13-02.037W				TR on pile.	
35335	- Daybeacon 45	29-13-34.012N 095-13-06.183W				SG on pile.	
	Chocolate Bay						
35340	- Buoy 9	29-09-47.435N 095-07-44.678W				Green can with yellow square.	
35345	- Buoy 11	29-09-38.505N 095-07-59.299W				Green can with yellow square.	

(1) No.	(2) Name and Location	(3) Position	(4) Characteristic	(5) Height	(6) Range	(7) Structure	(8) Remarks
	INTRACOASTAL WATERWAY (Texas) - Eighth District						
	GALVESTON BAY TO CEDAR LAKES (Chart 11322)						
	Galveston-Freeport						
	Chocolate Bay						
35350	- Buoy 13	29-09-29.648N 095-08-14.034W				Green can with yellow square.	
35355	- Junction Buoy W	29-09-34.267N 095-08-13.483W				Red nun with green band.	
35360	- Buoy 15	29-09-18.142N 095-08-32.970W				Green can with yellow square.	
35365	- Buoy 17	29-09-09.254N 095-08-48.027W				Green can with yellow square.	
35370	- Buoy 18	29-09-11.609N 095-08-49.996W				Red nun with yellow triangle.	
35375	- Buoy 19	29-09-01.469N 095-09-00.701W				Green can with yellow square.	
35380	- Buoy 21	29-08-52.640N 095-09-15.480W				Green can with yellow square.	
35385	- Buoy 22	29-08-54.887N 095-09-16.804W				Red nun with yellow triangle.	
35390	- Buoy 23	29-08-44.291N 095-09-29.525W				Green can with yellow square.	
35395	- B RANGE FRONT LIGHT	29-08-36.304N 095-09-45.318W	Q W	15		KRW-I on tower.	For westbound traffic. Visible all around; higher intensity on rangeline.
35400	- B RANGE REAR LIGHT 700 yards, 235.3° from front light.	29-08-24.490N 095-10-04.800W	Iso W 6s	30		KRW-I on skeleton tower on piles.	Visible all around; higher intensity on rangeline.
	Oyster Lake						
35405	- Daybeacon 1	29-07-46.475N 095-10-32.336W				SG-SY on pile.	
35410	- Buoy 2	29-07-37.873N 095-10-46.339W				Red nun with yellow triangle.	
35415	- Daybeacon 3	29-07-34.935N 095-10-44.720W				SG-SY on pile.	
35420	- Buoy 4	29-07-29.690N 095-10-55.483W				Red nun with yellow triangle.	
35425	- Daybeacon 5	29-07-21.382N 095-10-59.735W				SG-SY on pile.	
35427	BRAZORIA WILDLIFE REFUGE WAVE BARRIER LIGHT	29-04-57.430N 095-12-24.580W	Fl R 2.5s		R	On wave barrier.	Private aid.
	Galveston-Freeport						
35430 25645	FREEPORT ENTRANCE LIGHT 12	28-56-39.607N 095-18-21.359W	Q R	17	4	TR-SY on pile.	Ra ref.
35435	MOBIL BASIN ENTRANCE LIGHT 1	28-55-26.000N 095-20-13.000W	Fl W 2.5s	12		SG on steel bulkhead.	Private aid.
35440	MOBIL BASIN ENTRANCE LIGHT 2	28-55-27.000N 095-20-11.500W	Fl R 2.5s	12		TR on steel pile bulkhead.	Private aid.
	Freeport - Port O`Connor						
	Brazos River Crossing						
35445	- LIGHT 2	28-53-48.840N 095-23-02.188W	Fl R 4s	20	4	TR-TY on tower on mud sill.	
35450	- LIGHT 4	28-53-48.550N 095-23-10.088W	Fl R 4s	20	4	TR-TY on tower on mud sill.	
	CLEAR LAKES TO ESPIRITU SANTO BAY (Chart 11319)						
	Freeport - Port O`Connor						
	Matagorda Bay						
35465	- LIGHT 2	28-36-33.253N 096-10-10.152W	Q R	17	5	TR-TY on pile.	Ra ref.
35475	- LIGHT 3	28-35-41.737N 096-10-47.279W	Fl G 4s	17	4	SG-SY on pile.	Ra ref.
35480	- Daybeacon 4	28-35-44.708N 096-10-49.415W				TR-TY on pile.	Ra ref.

(1) No.	(2) Name and Location	(3) Position	(4) Characteristic	(5) Height	(6) Range	(7) Structure	(8) Remarks
	INTRACOASTAL WATERWAY (Texas) - Eighth District						
	CLEAR LAKES TO ESPIRITU SANTO BAY (Chart 11319)						
	Freeport - Port O`Connor						
	Matagorda Bay						
35485	- Buoy 5	28-35-29.989N 096-10-57.183W				Green can with yellow square.	
35490	- Buoy 6	28-35-31.311N 096-10-59.371W				Red nun with yellow square.	
35495	- Buoy 7	28-35-17.606N 096-11-06.435W				Green can with yellow square.	
35500	- Buoy 8	28-35-18.931N 096-11-08.624W				Red nun with yellow triangle.	
35505	- Buoy 9	28-35-05.223N 096-11-15.688W				Green can with yellow square.	
35510	- Buoy 10	28-35-06.548N 096-11-17.876W				Red nun with yellow triangle.	
35515	- LIGHT 11 90 feet outside channel limit.	28-34-52.346N 096-11-24.097W	Fl G 2.5s	17	3	SG-SY on pile.	
35520	- Buoy 12	28-34-54.164N 096-11-27.128W				Red nun with yellow triangle.	
35525	- Buoy 13	28-34-40.456N 096-11-34.190W				Green can with yellow square.	
35530	- Buoy 14	28-34-41.781N 096-11-36.379W				Red nun with yellow triangle.	
35535	- Buoy 15	28-34-28.072N 096-11-43.441W				Green can with yellow square.	
35540	- Buoy 16	28-34-29.397N 096-11-45.630W				Red nun with yellow triangle.	
35545	- Buoy 17	28-34-15.689N 096-11-52.693W				Green can with yellow square.	
35548	Texas Meridian Mat/Bay Reef A	28-36-17.840N 096-05-10.220W				NW on pile.	Private aid.
35548.1	Texas Maridian Mat/Bay Reef B	28-36-17.840N 096-04-58.300W				NW on pile.	Private aid.
35548.2	Texas Meridian Mat/Bay Reef C	28-36-25.730N 096-04-58.760W				NW on pile.	Private aid.
35550	- LIGHT 19 90 feet outside channel limit.	28-34-02.813N 096-12-01.102W	Fl G 4s	17	4	SG-SY on pile.	
35555	- Buoy 21	28-33-50.922N 096-12-11.193W				Green can with yellow square.	
35560	- Buoy 23	28-33-38.539N 096-12-20.444W				Green can with yellow square.	
35565	- Buoy 25	28-33-26.156N 096-12-29.693W				Green can with yellow square.	
	Palacios Point Dump						
35570	- Daybeacon 1	28-33-22.101N 096-12-42.044W				SG on pile.	Ra ref.
35575	- Daybeacon 2	28-33-27.876N 096-12-37.704W				TR on pile.	Ra ref.
35580	- Daybeacon 3	28-33-33.463N 096-13-00.316W				SG on pile.	Ra ref.
35585	- Daybeacon 4	28-33-39.930N 096-12-58.253W				TR on pile.	Ra ref.
35587	PALACIOS WRECK LIGHT	28-33-50.908N 096-13-22.588W	Fl W 2.5s	17	5	NW on pile.	
	Matagorda Bay						
35590	- LIGHT 27 90 feet outside the channel limit.	28-33-13.279N 096-12-38.101W	Fl G 2.5s	17	3	SG-SY on pile.	
35595	- Buoy 29	28-33-01.389N 096-12-48.192W				Green can with yellow square.	
	Matagorda Bay - Alternate Route						
35596	- LIGHT 2	28-32-39.618N 096-13-28.818W	Fl R 4s	17	4	TR-TY on pile.	Ra ref.

(1) No.	(2) Name and Location	(3) Position	(4) Characteristic	(5) Height	(6) Range	(7) Structure	(8) Remarks
	INTRACOASTAL WATERWAY (Texas) - Eighth District						
	CLEAR LAKES TO ESPIRITU SANTO BAY (Chart 11319)						
	Freeport - Port O`Connor						
	Matagorda Bay - Alternate Route						
35596.05	- Daybeacon 2A	28-32-00.270N 096-14-39.440W				TR-TY on pile.	
35596.1	- Buoy 3	28-31-19.454N 096-15-43.421W				Green can.	
35596.2	- LIGHT 4	28-31-22.832N 096-15-46.258W	Fl R 6s	17	4	TR-TY on pile.	
35596.25	- Daybeacon 4A	28-30-41.860N 096-17-02.310W				TR-TY on pile.	
35596.3	- Buoy 5	28-29-59.561N 096-18-12.115W				Green can.	
35596.4	- LIGHT 6	28-30-03.092N 096-18-13.746W	Q R	17	4	TR-TY on pile.	
35596.45	- Daybeacon 6A	28-29-44.290N 096-19-13.440W				TR-TY on pile.	
35596.5	- Buoy 7	28-29-21.377N 096-20-12.113W				Green can.	
35596.6	- LIGHT 8	28-29-25.446N 096-20-13.245W	Fl R 4s	17	4	TR-TY on pile.	
35596.65	- Daybeacon 8A	28-29-07.991N 096-21-10.310W				TR-TY on pile.	Ra ref.
35596.7	- Buoy 9	28-28-41.957N 096-22-01.022W				Green can.	
35596.8	- LIGHT 10	28-28-49.036N 096-22-09.054W	Fl R 2.5s	17	4	TR-TY on pile.	
35596.9	- Buoy 11	28-28-30.711N 096-22-17.401W				Green can.	
35597	- Buoy 12	28-28-23.745N 096-22-26.215W				Red nun.	Ra ref.
35597.1	- Daybeacon 13 25 feet outside channel limit.	28-28-04.603N 096-22-34.659W				SG-SY on pile.	
35597.11	- Buoy 13A	28-27-57.329N 096-22-39.923W				Green can with yellow square.	
35597.2	- Daybeacon 14 25 feet outside channel limit.	28-28-06.226N 096-22-37.828W				TR-TY on pile.	
35597.21	- Buoy 14A	28-28-01.285N 096-22-41.440W				Red nun with yellow triangle.	
35597.22	- Buoy 14B	28-27-59.749N 096-22-46.773W				Red nun with yellow triangle.	
35597.3	- Buoy 15	28-27-34.721N 096-22-54.924W				Green can.	
35597.4	- Buoy 16	28-27-36.392N 096-22-58.057W				Red nun.	
35597.5	- Buoy 17	28-27-20.392N 096-23-04.330W				Green can.	
35597.6	- Buoy 18	28-27-10.965N 096-23-15.076W				Red nun.	
35597.7	- Buoy 20	28-26-58.993N 096-23-21.225W				Red nun.	
	Matagorda Bay						
35598	- LIGHT 30	28-32-54.991N 096-13-02.190W	Q R	17	3	TR on pile.	
35600	- Buoy 31	28-32-49.005N 096-12-57.440W				Green can with yellow square.	
35605	- Buoy 33	28-32-36.622N 096-13-06.688W				Green can with yellow square.	
35615	- Buoy 37	28-32-11.855N 096-13-25.185W				Green can with yellow square.	
35620	- Buoy 39	28-31-59.472N 096-13-34.432W				Green can with yellow square.	
35625	- Buoy 41	28-31-47.088N 096-13-43.679W				Green can with yellow square.	

(1) No.	(2) Name and Location	(3) Position	(4) Characteristic	(5) Height	(6) Range	(7) Structure	(8) Remarks
	INTRACOASTAL WATERWAY (Texas) - Eighth District						
	CLEAR LAKES TO ESPIRITU SANTO BAY (Chart 11319)						
	Freeport - Port O`Connor						
	Matagorda Bay						
35630	- LIGHT 43 90 feet outside the channel limit	28-31-34.212N 096-13-52.086W	Fl G 2.5s	17	3	SG-SY on pile.	
35635	- Buoy 45	28-31-22.197N 096-14-02.150W				Green can with yellow square.	
35640	HALFMOON REEF LIGHT	28-32-20.672N 096-15-30.867W	Fl W 4s	30	5	NR on skeleton tower on piles.	Ra ref.
35645	- H RANGE FRONT LIGHT	28-30-57.142N 096-14-22.671W	Q G	21		KRW-I on skeleton tower on piles.	For westbound traffic. Visible 2° each side of rangeline.
35647	- H RANGE FRONT LIGHT PASSING LIGHT	28-30-57.142N 096-14-22.671W	Fl W 4s	23	5	On same structure as Matagorda Bay Range H Front Light.	
35650	- H RANGE REAR LIGHT 2,893 yards, 213.4° from front light.	28-29-45.561N 096-15-16.474W	Iso G 6s	67		KRW on skeleton tower on piles.	Visible 3° each side of rangeline.
35653	- H RANGE REAR LIGHT PASSING LIGHT	28-29-45.561N 096-15-16.474W	Fl W 4s	69	5	On same structure as Matagorda Bay Range H Rear Light.	
35660	- Buoy 47	28-31-13.524N 096-14-16.217W				Green can with yellow square.	
35665	- Buoy 49	28-31-04.743N 096-14-30.234W				Green can with yellow square.	
35675	- Buoy 57	28-30-29.689N 096-15-26.188W				Green can with yellow square.	
35685	- Buoy 65	28-29-54.635N 096-16-22.138W				Green can with yellow square.	
	MATAGORDA BAY (Chart 11317)						
	Palacios Channel						
35715	- Daybeacon 6 90 feet outside channel limit.	28-30-21.569N 096-18-07.440W				TR on pile.	Ra ref.
35720	- LIGHT 8 60 feet outside channel limit.	28-30-47.542N 096-18-17.889W	Fl R 4s	17	3	TR on pile.	Ra ref.
35725	- Daybeacon 10 90 feet outside channel limit.	28-31-27.377N 096-18-33.198W				TR on pile.	Ra ref.
35730	- Daybeacon 12 90 feet outside channel limit.	28-32-00.280N 096-18-46.080W				TR on pile.	Ra ref.
35735	- LIGHT 13	28-32-11.027N 096-18-52.060W	Q G	17	4	SG on pile.	Ra ref.
35740	- LIGHT 14 90 feet outside channel limit.	28-32-21.050N 096-18-44.638W	Q R	17	4	TR on pile.	Ra ref.
35745	- Daybeacon 16 90 feet outside channel limit.	28-32-57.312N 096-18-24.667W				TR on pile.	Ra ref.
35750	- LIGHT 18 60 feet outside channel limit.	28-33-33.572N 096-18-04.693W	Fl R 2.5s	17	3	TR on dolphin.	Ra ref.
35755	- Daybeacon 20 90 feet outside channel limit.	28-34-09.832N 096-17-44.714W				TR on pile.	Ra ref.
35760	- LIGHT 22 90 feet outside channel limit.	28-34-46.091N 096-17-24.732W	Fl R 4s	17	4	TR on pile.	Ra ref.
35765	- Daybeacon 24	28-35-22.349N 096-17-04.746W				TR on pile.	Ra ref.

(1) No.	(2) Name and Location	(3) Position	(4) Characteristic	(5) Height	(6) Range	(7) Structure	(8) Remarks
	INTRACOASTAL WATERWAY (Texas) - Eighth District						
	MATAGORDA BAY (Chart 11317)						
	Palacios Channel						
35770	- LIGHT 26 90 feet outside channel limit.	28-35-58.606N 096-16-44.756W	Fl R 6s	17	4	TR on pile.	Ra ref.
35775	- Daybeacon 28	28-36-34.862N 096-16-24.763W				TR on pile.	Ra ref.
35780	- LIGHT 30	28-37-11.117N 096-16-04.766W	Fl R 2.5s	17	3	TR on pile.	Ra ref.
35785	- LIGHT 32 90 feet outside channel limit.	28-37-37.824N 096-15-50.032W	Fl R 6s	17	4	TR on pile.	Ra ref.
35790	- LIGHT 34	28-38-04.531N 096-15-35.297W	Fl R 4s	17	3	TR on pile.	Ra ref.
35795	- LIGHT 36	28-38-31.237N 096-15-20.556W	Fl R 2.5s	17	4	TR on pile.	Ra ref.
35800	- LIGHT 38	28-38-57.942N 096-15-05.819W	Fl R 6s	17	4	TR on pile.	Ra ref.
35805	- LIGHT 40	28-39-24.647N 096-14-51.077W	Fl R 4s	17	4	TR on pile.	Ra ref.
35810	- LIGHT 42	28-39-51.351N 096-14-36.334W	Fl R 2.5s	17	3	TR on pile.	Ra ref.
35815	- LIGHT 44	28-40-18.055N 096-14-21.588W	Fl R 6s	17	4	TR on pile.	Ra ref.
35825	TRES PALACIOS WRECK LIGHT WR2	28-39-25.974N 096-13-50.884W	Q R	17	3	TR on pile.	Ra ref.
35830	- LIGHT 46	28-40-51.185N 096-14-03.461W	Fl R 4s	17	3	TR on pile.	Ra ref.
35835	- LIGHT 48	28-41-11.462N 096-13-52.090W	Fl R 6s	17	4	TR on pile.	Ra ref.
35840	- LIGHT 49	28-41-46.645N 096-13-36.061W	Fl G 2.5s	17	4	SG on dolphin.	Higher intensity for inbound traffic. Ra ref.
35845	- LIGHT 50 60 feet outside channel limit.	28-41-46.243N 096-13-32.758W	Fl R 2.5s	17	3	TR on pile.	Higher intensity beam for inbound traffic. Ra ref.
	CLEAR LAKES TO ESPIRITU SANTO BAY (Chart 11319)						
	Freeport - Port O`Connor						
	Matagorda Bay						
35881	Bird Island Daybeacon	28-27-02.194N 096-21-02.783W				NR on pile.	
	MATAGORDA BAY (Chart 11317)						
	Freeport - Port O`Connor						
	Matagorda Bay						
35883	- K RANGE REAR LIGHT PASSING LIGHT	28-27-02.194N 096-21-02.783W	Fl W 4s	13	5	On same structure as Matagorda Bay Range K Rear Light.	
35885	- L RANGE FRONT LIGHT	28-28-23.799N 096-18-36.762W	Q W	25		KRW-I on skeleton tower on piles.	Visible 3° each side of rangeline.
35887	- L RANGE FRONT LIGHT PASSING LIGHT	28-28-23.799N 096-18-36.762W	Fl W 4s	15	5	On same structure as Matagorda Bay Range L Front Light.	
35890	- L RANGE REAR LIGHT 2,825 yards, 069.1° from front light.	28-28-53.790N 096-17-08.052W	Iso W 6s	65		KRW on skeleton tower on piles.	Visible 3° each side of rangeline.
35893	- L RANGE REAR LIGHT PASSING LIGHT	28-28-53.790N 096-17-08.052W	Fl W 4s	15	5	On same structure as Matagorda Bay Range L Rear Light.	
35965	- Buoy 111	28-27-12.442N 096-22-01.925W				Green can with yellow square.	

(1) No.	(2) Name and Location	(3) Position	(4) Characteristic	(5) Height	(6) Range	(7) Structure	(8) Remarks
	INTRACOASTAL WATERWAY (Texas) - Eighth District						
	MATAGORDA BAY (Chart 11317)						
	Freeport - Port O`Connor						
	Matagorda Bay						
35967	- Buoy 112	28-27-13.887N 096-22-10.542W				Red nun with yellow triangle.	
35970	- Buoy 113	28-27-07.082N 096-22-17.028W				Green can with yellow square.	
35980	Tejas Pipeline Buoy C	28-27-04.220N 096-22-35.890W				Yellow worded DANGER GAS PIPELINE.	Private aid.
35985	Tejas Pipeline Buoy D	28-27-00.120N 096-22-32.160W				Yellow worded DANGER GAS PIPELINE.	Private aid.
35990	- Buoy 115	28-27-01.566N 096-22-32.547W				Green can with yellow square.	
35995	- Buoy 117	28-26-55.832N 096-22-48.192W				Green can with yellow square.	
35997	- LIGHT 118	28-27-01.121N 096-22-50.378W	Fl R 2.5s	17	4	TR-TY on pile.	
36000	- Buoy 119	28-26-50.532N 096-23-03.584W				Green can with yellow square.	
36015	- Buoy 121	28-26-41.540N 096-23-27.670W				Green can with yellow square.	
	Port O' Connor Channel						
36020	- LIGHT 1	28-26-37.262N 096-23-39.037W	Q G	20	5	SG-SY on skeleton tower.	Higher intensity beam up and down channel.
36025	- LIGHT 2	28-26-44.661N 096-23-42.358W	Q R	23	5	TR-TY on skeleton tower.	Higher intensity beam up and down channel.
36030	- Buoy 4	28-26-38.082N 096-23-52.094W				Red nun with yellow triangle.	
36035	- Buoy 5	28-26-31.222N 096-24-04.698W				Green can with yellow square.	
36040	- Buoy 6	28-26-33.691N 096-24-05.640W				Red nun with yellow triangle.	
	ESPIRITU SANTO BAY TO CARLOS BAY (Chart 11315)						
	Port O`Connor - Corpus Christi						
	Espiritu Santo Bay Ferry Channel						
36045	- LIGHT 1	28-24-33.832N 096-28-44.534W	Fl G 4s	17	4	SG-SY on pile.	Ra ref.
36050	- Daybeacon 3	28-24-25.868N 096-28-45.774W				SG on pile.	Ra ref.
36055	- Daybeacon 5	28-24-18.696N 096-28-48.793W				SG on pile.	Ra ref.
36060	- Daybeacon 7	28-24-10.697N 096-28-51.115W				SG on pile.	Ra ref.
36065	- Daybeacon 9	28-24-02.012N 096-28-53.114W				SG on pile.	Ra ref.
36070	- Daybeacon 11	28-23-29.483N 096-29-01.580W				SG on pile.	Ra ref.
36075	- Daybeacon 13	28-22-53.214N 096-29-10.905W				SG on pile.	Ra ref.
36080	- Daybeacon 15	28-22-18.213N 096-29-20.415W				SG on pile.	Ra ref.
36085	- LIGHT 17	28-21-40.724N 096-29-29.361W	Q G	17	4	SG on pile.	Ra ref.
36090	- Daybeacon 19	28-21-15.017N 096-28-59.916W				SG on pile.	Ra ref.
36095	- Daybeacon 21	28-20-50.017N 096-28-32.115W				SG on pile.	Ra ref.
36100	- Daybeacon 23	28-20-33.518N 096-28-12.415W				SG on pile.	Ra ref.

(1) No.	(2) Name and Location	(3) Position	(4) Characteristic	(5) Height	(6) Range	(7) Structure	(8) Remarks
	INTRACOASTAL WATERWAY (Texas) - Eighth District						
	ESPIRITU SANTO BAY TO CARLOS BAY (Chart 11315)						
	Port O`Connor - Corpus Christi						
	Espiritu Santo Bay Ferry Channel						
36105	- LIGHT 24	28-20-17.518N 096-27-58.915W	Q R	17	4	TR on pile.	Ra ref.
36110	- Daybeacon 25	28-20-19.515N 096-27-55.913W				SG on pile.	Ra ref.
36115	- Daybeacon 27	28-20-11.518N 096-27-52.915W				SG on pile.	Ra ref.
	Port O' Connor Landcut						
36125	- Daybeacon 2	28-24-21.622N 096-29-22.672W				TR-TY on pile.	Ra ref.
36130	- Daybeacon 4	28-23-23.681N 096-31-33.378W				TR-TY on pile.	Ra ref.
36132	- Daybeacon 4A	28-22-56.841N 096-32-32.753W				TR-TY on pile.	Ra ref.
36135	- Daybeacon 6	28-22-37.853N 096-33-15.920W				TR-TY on pile.	Ra ref.
36137	- Daybeacon 6A	28-22-09.250N 096-34-13.297W				TR-TY on pile.	Ra ref.
36138	- Daybeacon 6B	28-21-34.320N 096-35-22.195W				TR-TY on pile.	Ra ref.
36140	- Daybeacon 8	28-21-08.750N 096-36-11.276W				TR-TY on pile.	Ra ref.
36145	- Daybeacon 10	28-20-40.546N 096-37-05.053W				TR-TY on pile.	Ra ref.
36147	- Daybeacon 10A	28-20-09.395N 096-38-02.274W				TR-TY on pile.	Ra ref.
36150	- Daybeacon 12	28-19-46.514N 096-38-45.711W				TR-TY on pile.	Ra ref.
36155	- Daybeacon 14	28-19-17.804N 096-39-40.162W				TR-TY on pile.	Ra ref.
36160	- Daybeacon 15	28-18-53.546N 096-40-16.371W				SG-SY on pile.	Ra ref.
	Victoria East Entrance Channel *Channel aids located 20 to 70 feet outside channel limit.*						
36165	- Junction Buoy A	28-18-53.453N 096-40-22.433W				Red nun with green band and yellow triangle.	
36170	- Buoy 2E	28-18-56.305N 096-40-20.427W				Red nun.	
36175	- Buoy 4E	28-18-55.722N 096-40-28.555W				Red nun.	
36180	- Buoy 5E	28-18-55.438N 096-40-37.379W				Green can.	
36185	- Buoy 6E	28-19-00.080N 096-40-44.389W				Red nun.	
	Victoria Channel *Channel aids are located 20 to 70 feet outside channel limits.*						
36190	- Junction Buoy C	28-18-58.049N 096-40-45.175W				Green can with red band.	
36195	- Buoy 7	28-19-05.331N 096-40-53.211W				Green can.	
36200	- Buoy 8	28-19-06.125N 096-40-50.908W				Red nun.	
36205	- Buoy 9	28-19-16.505N 096-41-01.835W				Green can.	
36210	- Buoy 10	28-19-28.855N 096-41-09.728W				Red nun.	
36215	- LIGHT 11	28-19-39.006N 096-41-21.015W	Fl G 2.5s	17	3	SG on pile.	Ra ref.
36217	- Buoy 13	28-19-48.910N 096-41-28.766W				Green can.	

(1) No.	(2) Name and Location	(3) Position	(4) Characteristic	(5) Height	(6) Range	(7) Structure	(8) Remarks
	INTRACOASTAL WATERWAY (Texas) - Eighth District						
	ESPIRITU SANTO BAY TO CARLOS BAY (Chart 11315)						
	Port O`Connor - Corpus Christi						
	Victoria Channel						
	Channel aids are located 20 to 70 feet outside channel limits.						
36218	- Buoy 14	28-19-58.296N 096-41-33.594W				Red nun.	
36219	- Buoy 15	28-20-06.800N 096-41-43.606W				Green can.	
36220	- LIGHT 16	28-20-17.461N 096-41-48.967W	Fl R 2.5s	17	3	TR on pile.	Ra ref.
36222	- Buoy 17	28-20-24.918N 096-41-58.422W				Green can.	
36223	- Buoy 18	28-20-34.518N 096-42-03.720W				Red nun.	
36224	- Buoy 19	28-20-42.775N 096-42-13.273W				Green can.	
36225	- LIGHT 21	28-20-52.714N 096-42-22.030W	Fl G 4s	17	4	SG on pile.	Ra ref.
36230	- LIGHT 22	28-21-06.436N 096-42-27.076W	Fl R 4s	17	3	TR on pile.	Ra ref.
36235	- Buoy 23	28-21-05.352N 096-42-29.277W				Green can.	
36240	- Buoy 25	28-21-17.650N 096-42-37.014W				Green can.	
36245	- Daybeacon 27	28-21-29.564N 096-42-45.561W				SG on pile.	Ra ref.
36250	- Buoy 29	28-21-42.245N 096-42-52.491W				Green can.	
36255	- LIGHT 30	28-21-47.402N 096-42-52.853W	Fl R 6s	17	4	TR on pile.	Ra ref.
36260	- Buoy 31	28-21-54.553N 096-43-00.231W				Green can.	
36265	- Daybeacon 33	28-22-06.373N 096-43-08.864W				SG on pile.	Ra ref.
36270	- Buoy 35	28-22-19.138N 096-43-15.711W				Green can.	
36275	- Buoy 37	28-22-31.435N 096-43-23.451W				Green can.	
36280	- LIGHT 38	28-22-38.668N 096-43-25.121W	Fl R 4s	17	3	TR on pile.	Ra ref.
36285	- Buoy 39	28-22-43.732N 096-43-31.193W				Green can.	
36290	- Buoy 41	28-22-56.029N 096-43-38.934W				Green can.	
36295	- Buoy 42	28-23-07.876N 096-43-44.633W				Red nun.	
36305	- LIGHT 43	28-23-20.217N 096-43-55.371W	Fl G 2.5s	17	3	SG on pile.	Ra ref.
36307	- Buoy 44	28-23-21.426N 096-43-53.078W				Red nun.	
36310	- Buoy 46	28-23-34.693N 096-44-01.516W				Red nun.	
36320	- Buoy 47	28-23-43.450N 096-44-08.793W				Green can.	
36325	- Buoy 49	28-23-54.864N 096-44-15.982W				Green can.	
36330	- LIGHT 50	28-24-01.865N 096-44-17.670W	Fl R 4s	17	3	TR on pile.	Ra ref.
36335	- Buoy 51	28-24-06.277N 096-44-23.170W				Green can.	
36340	- Buoy 53	28-24-17.690N 096-44-30.358W				Green can.	
36345	- LIGHT 55	28-24-28.645N 096-44-38.537W	Fl G 4s	17	4	SG on pile.	Ra ref.

(1) No.	(2) Name and Location	(3) Position	(4) Characteristic	(5) Height	(6) Range	(7) Structure	(8) Remarks
	INTRACOASTAL WATERWAY (Texas) - Eighth District						
	ESPIRITU SANTO BAY TO CARLOS BAY (Chart 11315)						
	Port O`Connor - Corpus Christi						
	Victoria Channel						
	Channel aids are located 20 to 70 feet outside channel limits.						
36350	- Buoy 56	28-24-29.874N 096-44-35.984W				Red nun.	
36355	- LIGHT 58	28-24-41.600N 096-44-42.537W	Fl R 6s	17	4	TR on pile.	Ra ref.
	Seadrift Channel						
36360	Seadrift South Entrance Channel Daybeacon 1S	28-23-15.174N 096-43-46.983W				SG on pile.	
36365	Seadrift South Entrance Channel Daybeacon 2S	28-23-18.923N 096-43-43.647W				TR on pile.	
36370	- Junction Daybeacon C	28-23-27.089N 096-43-41.413W				JG on pile.	
36375	- Daybeacon 4	28-23-28.727N 096-43-34.897W				TR on pile.	
36380	- LIGHT 6 30 feet outside channel limit.	28-23-42.930N 096-43-05.832W	Fl R 4s	17	3	TR on pile.	Ra ref.
36385	- Daybeacon 8	28-23-54.750N 096-42-41.604W				TR on pile.	Ra ref.
36390	CITY OF SEADRIFT BREAKWATER LIGHT	28-24-18.000N 096-42-43.000W	Fl R 2.5s	10		On concrete slab.	Private aid.
36393	Seadrift North Entrance Channel Daybeacon 2N	28-23-28.528N 096-43-55.133W				TR on pile.	
36395	Seadrift North Entrance Channel Daybeacon 3N	28-23-29.961N 096-43-53.419W				SG on pile.	
	Victoria West Entrance Channel						
36405	- Junction Buoy 2W	28-18-35.532N 096-40-49.053W				Red nun with green band and yellow triangle.	
36410	- Buoy 1W	28-18-34.170N 096-40-51.988W				Green can.	
36415	- Buoy 3W	28-18-41.578N 096-40-47.954W				Green can.	
36420	- Buoy 4W	28-18-49.687N 096-40-45.264W				Red nun.	
36425	- Buoy 5W	28-18-57.807N 096-40-47.944W				Green can	
	San Antonio Bay						
36430	- Buoy 1	28-18-46.648N 096-40-29.001W				Green can with yellow square.	
36435	- LIGHT 2 90 feet outside channel limit.	28-18-46.836N 096-40-36.136W	Q R	17	4	TR-TY on pile.	Ra ref.
36440	- Buoy 3	28-18-38.088N 096-40-41.884W				Green can with yellow square.	
36441	- Buoy 3A	28-18-24.171N 096-41-00.959W				Green can with yellow square.	
36445	- Buoy 4	28-18-27.626N 096-41-00.175W				Red nun with yellow triangle.	
36450	- Buoy 5	28-18-10.670N 096-41-20.693W				Green can with yellow square.	
36460	- LIGHT 7 90 feet outside channel limit.	28-17-57.347N 096-41-38.031W	Fl G 2.5s	17	4	SG-SY on pile.	Ra ref.
36466	- Daybeacon 8	28-17-59.676N 096-41-40.171W				TR-TY on pile.	
36470	- Buoy 9	28-17-46.072N 096-41-54.774W				Green can with yellow square.	
36471	- Buoy 9A	28-17-34.720N 096-42-10.746W				Green can with yellow square.	
36480	- Buoy 11	28-17-23.246N 096-42-26.883W				Green can with yellow square.	

(1) No.	(2) Name and Location	(3) Position	(4) Characteristic	(5) Height	(6) Range	(7) Structure	(8) Remarks
	INTRACOASTAL WATERWAY (Texas) - Eighth District						
	ESPIRITU SANTO BAY TO CARLOS BAY (Chart 11315)						
	Port O`Connor - Corpus Christi						
	San Antonio Bay						
36485	- LIGHT 13 90 feet outside channel limit.	28-17-11.285N 096-42-42.883W	Fl G 4s	17	4	SG-SY on pile.	Ra ref.
36490	- Buoy 14	28-17-12.973N 096-42-44.403W				Red nun with yellow triangle.	
36495	- Buoy 15	28-17-00.292N 096-42-59.064W				Green can with yellow square.	
36496	- Buoy 15A	28-16-48.614N 096-43-15.438W				Green can with yellow square.	
36505	- Buoy 17	28-16-36.820N 096-43-31.849W				Green can with yellow square.	
36510	- LIGHT 19 90 feet outside channel limit.	28-16-24.955N 096-43-47.914W	Fl G 4s	17	4	SG-SY on pile.	Ra ref.
36516	- Daybeacon 20	28-16-27.351N 096-43-50.002W				TR-TY on pile.	
36520	- Buoy 21	28-16-14.249N 096-44-04.091W				Green can with yellow square.	
36522	- Buoy 21A	28-16-02.203N 096-44-20.611W				Green can with yellow square.	
36525	- PIPELINE LIGHT A	28-16-07.550N 096-44-18.130W	Fl Y 2.5s	12		NR on dolphin worded WARNING DO NOT ANCHOR OR DREDGE PIPELINE CROSSING.	Private aid.
36530	- PIPELINE LIGHT B	28-16-02.920N 096-44-13.920W	Fl Y 2.5s	12		NR on dolphin worded WARNING DO NOT ANCHOR OR DREDGE PIPELINE CROSSING.	Private aid.
36540	- Buoy 23	28-15-50.615N 096-44-36.988W				Green can with yellow square.	
36545	- LIGHT 25 90 feet outside channel limit.	28-15-38.746N 096-44-52.832W	Fl G 4s	17	4	SG-SY on pile.	Ra ref.
36550	- Buoy 26	28-15-40.461N 096-44-54.414W				Red nun with yellow triangle.	
36565	- Buoy 27	28-15-27.487N 096-45-09.661W				Green can with yellow square.	
36571	- Buoy 27A	28-15-16.044N 096-45-25.588W				Green can with yellow square.	
36575	- Buoy 29	28-15-04.415N 096-45-41.605W				Green can with yellow square.	
36580	- LIGHT 31 90 feet outside channel limit.	28-14-52.528N 096-45-57.735W	Fl G 4s	17	4	SG-SY on pile.	Ra ref.
36586	- Daybeacon 32	28-14-54.899N 096-45-59.839W				TR-TY on pile.	Ra ref.
36590	- Buoy 33	28-14-37.622N 096-46-19.820W				Green can with yellow square.	
36600	- Buoy 35	28-14-22.213N 096-46-41.449W				Green can with yellow square.	
36605	- Buoy 37	28-14-14.508N 096-46-52.263W				Green can with yellow square.	
36615	- LIGHT 39 90 feet outside channel limit.	28-14-06.411N 096-47-02.796W	Fl G 4s	17	4	SG-SY on pile.	Ra ref.
36616	- Buoy 39A	28-13-52.366N 096-47-23.029W				Green can with yellow square.	
36620	- Buoy 40	28-14-00.642N 096-47-15.290W				Red nun with yellow triangle.	
36625	- Buoy 41	28-13-38.224N 096-47-42.991W				Green can with yellow square.	

(1) No.	(2) Name and Location	(3) Position	(4) Characteristic	(5) Height	(6) Range	(7) Structure	(8) Remarks
	INTRACOASTAL WATERWAY (Texas) - Eighth District						
	ESPIRITU SANTO BAY TO CARLOS BAY (Chart 11315)						
	Port O`Connor - Corpus Christi						
	San Antonio Bay						
36630	- LIGHT 43 90 feet outside channel limit.	28-13-23.547N 096-48-02.610W	Fl G 2.5s	17	4	SG-SY on pile.	Ra ref.
36635	- Buoy 44	28-13-17.243N 096-48-16.636W				Red nun with yellow triangle.	
36640	- Buoy 45	28-13-06.722N 096-48-27.002W				Green can with yellow square.	
36645	- Buoy 46	28-13-00.130N 096-48-40.627W				Red nun with yellow triangle.	
36650	- Buoy 47	28-12-49.840N 096-48-51.046W				Green can with yellow square.	
36655	- LIGHT 48	28-12-43.072N 096-49-04.953W	Q R	17	4	TR-TY on pile.	Ra ref.
36660	- Buoy 49	28-12-32.502N 096-49-10.297W				Green can with yellow square.	
36665	- Buoy 50	28-12-24.799N 096-49-19.713W				Red nun with yellow triangle.	
36670	- Buoy 51	28-12-14.479N 096-49-25.059W				Green can with yellow square.	
36675	- LIGHT 53	28-12-05.485N 096-49-32.654W	Q G	17	4	SG-SY on pile.	Ra ref.
36677	- Buoy 54	28-11-45.389N 096-50-05.554W				Red nun with yellow triangle.	
	Sundown Bay						
36680	- Buoy 1	28-11-30.531N 096-50-22.082W				Green can with yellow square.	
36685	- Buoy 3	28-11-21.297N 096-50-35.212W				Green can with yellow square.	
36690	- Daybeacon 4 150 feet outside channel limit.	28-11-23.880N 096-50-37.145W				TR-TY on pile.	Ra ref.
36695	- Buoy 5	28-11-12.063N 096-50-48.340W				Green can with yellow square.	
36700	- LIGHT 7	28-11-02.324N 096-51-01.017W	Fl G 4s	17	4	SG-SY on pile.	Ra ref.
36705	- Daybeacon 8 150 feet outside channel limit.	28-11-05.155N 096-51-03.552W				TR-TY on pile.	Ra ref.
36710	- Buoy 9	28-10-53.594N 096-51-14.596W				Green can with yellow square.	
36715	- Buoy 11	28-10-44.358N 096-51-27.723W				Green can with yellow square.	
36720	- Daybeacon 12 150 feet outside channel limit.	28-10-46.838N 096-51-29.366W				TR-TY on pile.	Ra ref.
36725	- Buoy 13	28-10-35.123N 096-51-40.849W				Green can with yellow square.	
	CARLOS BAY TO REDFISH BAY (Chart 11314)						
	Port O`Connor - Corpus Christi						
	Aransas Bay						
36730	- LIGHT 1 90 feet outside channel limit.	28-08-01.955N 096-54-40.251W	Fl G 2.5s	17	3	SG on pile.	Ra ref.
36735	- Buoy 2	28-07-53.739N 096-54-51.332W				Red nun with yellow triangle.	
36740	- Buoy 3	28-07-43.109N 096-54-56.802W				Green can with yellow square.	
36745	- Buoy 4	28-07-33.866N 096-55-08.537W				Red nun with yellow triangle.	
36755	- Buoy 6	28-07-15.723N 096-55-23.684W				Red nun with yellow triangle.	
36760	- LIGHT 7	28-07-04.655N 096-55-29.488W	Fl G 4s	17	4	SG-SY on pile.	Ra ref.

(1) No.	(2) Name and Location	(3) Position	(4) Characteristic	(5) Height	(6) Range	(7) Structure	(8) Remarks
	INTRACOASTAL WATERWAY (Texas) - Eighth District						
	CARLOS BAY TO REDFISH BAY (Chart 11314)						
	Port O`Connor - Corpus Christi						
	Aransas Bay						
36765	- Buoy 8	28-06-54.652N 096-55-41.697W				Red nun with yellow triangle.	
36770	- Buoy 9	28-06-40.802N 096-55-50.207W				Green can with yellow square.	
36775	- Daybeacon A	28-06-20.440N 096-54-44.282W				NR on pile.	
36785	- Buoy 10	28-06-31.856N 096-56-01.326W				Red nun with yellow triangle.	
36790	- Buoy 11	28-06-17.956N 096-56-10.143W				Green can with yellow square.	
36795	- LIGHT 13 90 feet outside channel limit.	28-06-07.307N 096-56-18.732W	Fl G 2.5s	17	4	SG-SY on pile.	
36800	- Buoy 14	28-05-57.537N 096-56-30.952W				Red nun with yellow triangle.	
36805	- Buoy 15	28-05-56.061N 096-56-29.453W				Green can with yellow square.	
36810	- Buoy 16	28-05-34.400N 096-56-50.754W				Red nun with yellow triangle.	
36815	- Buoy 17	28-05-32.610N 096-56-48.330W				Green can with yellow square.	
36820	- LIGHT 19 90 feet outside channel limit	28-05-09.903N 096-57-08.096W	Fl G 4s	17	4	SG-SY on pile.	Ra ref.
36825	- Buoy 20	28-05-11.682N 096-57-11.251W				Red nun with yellow triangle.	
36830	- Buoy 21	28-04-47.151N 096-57-28.248W				Green can with yellow square.	
36835	- Buoy 22	28-04-48.970N 096-57-30.410W				Red nun with yellow triangle.	
36840	- Buoy 23	28-04-24.301N 096-57-48.224W				Green can with yellow square.	
36845	- Buoy 24	28-04-24.410N 096-57-50.570W				Red nun with yellow triangle.	
36850	- LIGHT 25 90 feet outside channel limit.	28-04-12.451N 096-57-57.508W	Fl (2)G 5s	17	4	SG-SY on pile.	Ra ref.
36855	- Daybeacon C	28-03-25.885N 096-57-19.386W				NR on pile.	
36860	- Buoy 26	28-04-02.444N 096-58-09.919W				Red nun with yellow triangle.	
36865	COPANO BAY APPROACH LIGHT 1	28-03-36.258N 097-00-49.309W	Fl G 2.5s	17	3	SG on pile.	Ra ref.
36870	COPANO BAY APPROACH LIGHT 2	28-04-58.895N 097-00-36.736W	Fl R 4s	17	3	TR on pile.	Ra ref.
36875	COPANO BAY APPROACH LIGHT 3	28-06-26.871N 097-00-40.089W	Fl G 4s	17	4	SG on dolphin.	
36880	Aransas County Shellfish Mkr C	28-06-19.000N 097-00-58.000W				NW on pile.	Private aid.
	Fulton Channel						
36885	- Daybeacon 1	28-03-31.108N 097-01-25.146W				SG on pile.	Ra ref.
36890	- LIGHT 2	28-03-34.594N 097-01-47.528W	Fl R 4s	17	3	TR on dolphin.	
36895	- Daybeacon 3	28-03-32.842N 097-01-56.264W				SG on pile.	
36900	- LIGHT 4	28-03-34.803N 097-01-57.163W	Fl R 6s	17	4	TR on dolphin.	
36905	- Daybeacon 5	28-03-34.858N 097-01-58.958W				SG on pile.	
	Goose Island Breakwater						
36907.01	- Danger Daybeacon A	28-07-38.700N 096-59-28.900W				NW on pile worded: DANGER BREAKWATER.	Private aid.

(1) No.	(2) Name and Location	(3) Position	(4) Characteristic	(5) Height	(6) Range	(7) Structure	(8) Remarks
	INTRACOASTAL WATERWAY (Texas) - Eighth District						
	CARLOS BAY TO REDFISH BAY (Chart 11314)						
	Port O`Connor - Corpus Christi						
	Goose Island Breakwater						
36907.02	- Danger Daybeacon B	28-07-38.000N 096-59-39.500W				NW on pile worded: DANGER BREAKWATER.	Private aid.
36907.03	- DANGER LIGHT C	28-07-38.700N 096-59-48.200W	Fl W 2.5s			NW on pile worded: DANGER BREAKWATER.	Private aid.
36907.04	- Danger Daybeacon D	28-07-40.900N 096-59-56.200W				NW on pile worded: DANGER BREAKWATER.	Private aid.
36907.05	- DANGER LIGHT E	28-07-44.700N 097-00-02.200W	Fl W 2.5s			NW on pile worded: DANGER BREAKWATER.	Private aid.
36907.06	- Danger Daybeacon F	28-07-49.500N 097-00-06.200W				NW on pile worded: DANGER BREAKWATER.	Private aid.
	Aransas Bay						
36910	- Buoy 27	28-03-49.831N 096-58-17.938W				Green can with yellow square.	
36915	- Buoy 28	28-03-39.297N 096-58-29.734W				Red nun with yellow triangle.	
36920	- Buoy 29	28-03-26.483N 096-58-37.969W				Green can with yellow square.	
36925	- LIGHT 31 90 feet outside channel limit.	28-03-14.549N 096-58-47.242W	Fl G 4s	17	4	SG-SY on pile.	Ra ref.
36930	- Buoy 32	28-03-04.566N 096-59-00.648W				Red nun with yellow triangle.	
36935	- Buoy 33	28-02-49.717N 096-59-10.624W				Green can with yellow square.	
36940	- PIPELINE MARKER LIGHT A	28-02-40.000N 096-59-20.000W	Q W	10		On pile, worded WARNING DO NOT ANCHOR OR DREDGE-GAS PIPELINE CROSSING.	Private aid.
36945	- PIPELINE MARKER LIGHT B	28-02-35.000N 096-59-15.000W	Q W			On pile, worded WARNINGDO NOT ANCHOR OR DREDGE-GAS PIPELINE CROSSING.	Private aid.
36950	- Buoy 34	28-02-38.757N 096-59-24.360W				Red nun with yellow triangle.	
36955	- Buoy 35	28-02-24.489N 096-59-33.448W				Green can with yellow square.	
36960	- LIGHT 37 90 feet outside channel limit.	28-02-11.472N 096-59-44.293W	Fl G 2.5s	17	3	SG-SY on pile.	Ra ref.
36965	- Buoy 38	28-02-01.177N 096-59-58.937W				Red nun with yellow triangle.	
36970	- Buoy 39	28-01-46.787N 097-00-07.529W				Green can with yellow square.	
36975	- Buoy 40	28-01-37.970N 097-00-21.739W				Red nun with yellow triangle.	
36980	- Buoy 41	28-01-21.507N 097-00-30.528W				Green can with yellow square.	
36985	- LIGHT 43 90 feet outside channel limit.	28-01-08.405N 097-00-41.397W	Fl G 4s	17	4	SG-SY on pile.	
36990	Nine Mile Point Dump Daybeacon 1	28-01-08.318N 097-00-54.523W				SG on pile.	Ra ref.
36995	Nine Mile Point Dump Daybeacon 2	28-01-12.919N 097-00-50.236W				TR on pile.	
37000	NINE MILE POINT LIGHT NP	28-01-24.771N 097-01-13.733W	Fl W 6s	17	5	NR on pile.	Ra ref.

(1) No.	(2) Name and Location	(3) Position	(4) Characteristic	(5) Height	(6) Range	(7) Structure	(8) Remarks
	INTRACOASTAL WATERWAY (Texas) - Eighth District						
	CARLOS BAY TO REDFISH BAY (Chart 11314)						
	Port O`Connor - Corpus Christi						
	Aransas Bay						
37002	Aransas County Navigaton District Little Bay Daybeacons (3)	28-02-48.000N 097-01-57.000W				SG on pile.	Private aid.
	Krueger Channel						
37005	- LIGHT 1	28-01-43.000N 097-01-50.000W	Fl G 4s	20		On dolphin.	Private aid.
37010	- LIGHT 2	28-01-44.000N 097-01-45.000W	Fl R 4s	20		On dolphin.	Private aid.
37012	- Daybeacon 3	28-01-46.200N 097-01-57.000W				SG on pile.	Private aid.
37012.1	- Daybeacon 4	28-01-45.600N 097-01-51.000W				TR on pile.	Private aid.
37012.2	- Daybeacon 5	28-01-50.400N 097-01-50.400W				SG on pile	Private aid.
37012.3	- Daybeacon 6	28-01-51.000N 097-01-51.000W				TR on pile.	Private aid.
37012.4	- Daybeacon 7	28-01-52.800N 097-01-51.000W				SG on pile.	Private aid.
37012.5	- Daybeacon 8	28-01-52.800N 097-01-51.000W				TR on pile.	Private aid.
	Rockport Channel						
37015	- LIGHT 1	28-00-52.481N 097-02-47.808W	Fl G 2.5s	17	3	SG on dolphin.	
37020	- Daybeacon 3 Marks rock ledge.	28-00-59.907N 097-02-50.457W				SG on pile.	
37025	- Daybeacon 5 Marks rock ledge.	28-01-07.593N 097-02-54.057W				SG on pile.	
37030	- LIGHT 6	28-01-11.201N 097-02-53.128W	Fl R 4s	17	3	TR on pile.	Ra ref.
37035	- Daybeacon 7	28-01-11.109N 097-02-55.173W				SG on pile.	
37036	TEXAS MARITIME MUSEUM LIGHTHOUSE	28-01-34.980N 097-02-54.840W	Q W	43		White building with red roof.	Private aid.
	Rockport Smallboat Harbor Channel						
37037	ROCKPORT SMALLBOAT HARBOR JETTY LIGHT 1	28-00-05.030N 097-03-15.930W	Fl G 2.5s			SG on dolphin	Private aid.
37039	ROCKPORT SMALLBOAT HARBOR JETTY LIGHT 2	28-00-05.960N 097-03-15.490W	Fl R 2.5s			TR on dolphin.	Private aid.
	Aransas Bay						
37055	- Buoy 44	28-00-58.153N 097-00-55.946W				Red nun with yellow triangle.	
37060	- PIPELINE MARKER LIGHT C	28-00-50.000N 097-01-00.000W	Q W			On pile, worded WARNING DO NOT ANCHOR OR DREDGE-GAS PIPELINE CROSSING.	Private aid.
37065	- PIPELINE MARKER LIGHT D	28-00-40.000N 097-00-45.000W	Q W			On pile worded WARNINGDO NOT ANCHOR OR DREDGE-GAS PIPELINE CROSSING.	Private aid.
37075	- Buoy 45	28-00-43.683N 097-01-04.472W				Green can with yellow square.	
37080	- Buoy 46	28-00-32.931N 097-01-18.758W				Red nun with yellow triangle.	
37085	- Buoy 47	28-00-18.460N 097-01-27.553W				Green can with yellow square.	
37090	- LIGHT 49	28-00-05.574N 097-01-37.857W	Q G	17	4	SG-SY on pile.	Ra ref.

(1) No.	(2) Name and Location	(3) Position	(4) Characteristic	(5) Height	(6) Range	(7) Structure	(8) Remarks
	INTRACOASTAL WATERWAY (Texas) - Eighth District						
	CARLOS BAY TO REDFISH BAY (Chart 11314)						
	Port O`Connor - Corpus Christi						
	Aransas-Corpus Christi Bay Cutoff Channel						
37095	- Junction Buoy	28-00-00.728N 097-01-49.101W				Red nun with green band and yellow triangle.	
37100	- Buoy 2	28-00-00.464N 097-02-04.573W				Red nun with yellow triangle.	
37105	- Buoy 3	27-59-53.204N 097-02-22.849W				Green can with yellow square.	
37110	- Buoy 4	27-59-51.088N 097-02-42.648W				Red nun with yellow triangle.	
37115	- Buoy 5	27-59-43.927N 097-03-00.845W				Green can with yellow square.	
37120	- Buoy 6	27-59-41.709N 097-03-20.722W				Red nun with yellow triangle.	
37125	- LIGHT 7 105 feet outside channel limit.	27-59-34.065N 097-03-38.830W	Fl G 2.5s	17	3	SG-SY on pile.	Ra ref.
37130	- Buoy 8	27-59-32.816N 097-03-55.938W				Red nun with yellow triangle.	
37135	- Buoy 9	27-59-31.190N 097-03-55.429W				Green can with yellow square.	
37140	- Buoy 10	27-59-29.477N 097-04-07.830W				Red nun with yellow triangle.	
37145	- Buoy 11	27-59-27.647N 097-04-06.917W				Green can with yellow square.	
37150	- LIGHT 12	27-59-24.566N 097-04-19.158W	Q R	17	4	TR-TY on pile.	Visible all around; higher intensity beam down channel into Aransas Bay. Ra ref.
37155	- LIGHT 13 60 feet outside channel limit.	27-58-04.125N 097-05-17.612W	Fl G 2.5s	17	3	SG-SY on pile.	
37160	- Daybeacon 15	27-57-51.790N 097-05-25.778W				SG-SY on pile.	
37165	- Daybeacon 17	27-57-39.351N 097-05-34.698W				SG-SY on pile.	
37170	Mobil Channel Daybeacon 1	27-57-00.570N 097-05-00.660W				NG on pile.	Private aid.
37175	Mobil Channel Daybeacon 2	27-57-00.580N 097-05-00.650W				NR on pile.	Private aid.
37180	- Daybeacon 19	27-57-25.158N 097-05-44.571W				SG-SY on pile.	
37185	- LIGHT 20	27-57-14.976N 097-05-54.992W	Fl R 4s	17	3	TR-TY on pile.	
37190	- Daybeacon 21	27-57-01.921N 097-06-00.937W				SG-SY on pile.	
37195	- Buoy 22	27-56-47.719N 097-06-13.374W				Red nun with yellow triangle.	
37200	- Buoy 23	27-56-34.611N 097-06-20.549W				Green can with yellow square.	
37205	- Daybeacon 25	27-56-23.885N 097-06-27.278W				SG-SY on pile.	
37210	- Buoy 27	27-56-09.510N 097-06-38.089W				Green can with yellow square.	
37215	- Buoy 28	27-56-05.285N 097-06-43.110W				Red nun with yellow triangle.	
37220	- Buoy 29	27-55-53.673N 097-06-49.160W				Green can with yellow square.	
37225	- Daybeacon 31	27-55-44.747N 097-06-54.918W				SG-SY on pile.	
37230	- LIGHT 32	27-55-28.527N 097-07-09.568W	Q R	17	3	TR-TY on pile.	Ra ref.
37235	- Buoy 33	27-55-14.175N 097-07-15.639W				Green can with yellow square.	

(1) No.	(2) Name and Location	(3) Position	(4) Characteristic	(5) Height	(6) Range	(7) Structure	(8) Remarks
	INTRACOASTAL WATERWAY (Texas) - Eighth District						
	CARLOS BAY TO REDFISH BAY (Chart 11314)						
	Port O`Connor - Corpus Christi						
	Aransas-Corpus Christi Bay Cutoff Channel						
37240	- Buoy 34	27-55-15.924N 097-07-16.169W				Red nun with yellow triangle.	
37245	- Buoy 35	27-54-33.132N 097-07-38.356W				Green can with yellow square.	
37250	- Buoy 36	27-54-33.481N 097-07-40.681W				Red nun with yellow triangle.	
37255	- Buoy 36A	27-53-59.141N 097-08-00.261W				Red nun with yellow triangle.	
37260 27140	ARANSAS CHANNEL LIGHT 23 50 feet outside channel limit.	27-53-51.523N 097-08-06.438W	Fl G 4s	17	4	SG-TY on pile.	
37265	- Buoy 37	27-53-25.940N 097-08-17.149W				Green can with yellow square.	
37270	- Buoy 38	27-53-26.879N 097-08-18.017W				Red nun with yellow triangle.	
37275	- Buoy 39	27-53-03.134N 097-08-29.743W				Green can with yellow square.	
37280	- LIGHT 41	27-52-58.458N 097-08-32.943W	Q G	17	3	SG-SY on pile.	
37285	- Buoy 42	27-52-59.820N 097-08-34.770W				Red nun with yellow triangle.	
37290	- Daybeacon 43 50 feet outside channel limit.	27-52-43.266N 097-08-50.558W				SG-SY on pile.	
37295	- Buoy 44	27-52-34.670N 097-09-06.532W				Red nun with yellow triangle.	
37300	- Daybeacon 45 50 feet outside channel limit.	27-52-22.246N 097-09-19.513W				SG-SY on pile.	Ra ref.
37305	- LIGHT 50	27-52-15.105N 097-09-33.009W	Q R	17	3	TR-TY on pile.	
37310	- Daybeacon 51	27-51-39.336N 097-09-54.321W				SG-SY on pile.	
37315	- PIPELINE LIGHT A	27-51-30.000N 097-10-03.000W	Fl R 4s	20		On piles.	Private aid.
37320	- Daybeacon 53	27-51-07.272N 097-10-14.302W				SG-SY on pile.	
	San Jose Island Dock Channel						
37325	- Daybeacon 1	27-57-21.000N 096-59-42.000W				SG on pile.	Ra ref. Private aid.
37330	- LIGHT 2	27-57-00.200N 096-59-00.700W	Fl R 6s			TR on pile.	Ra ref. Private aid.
37335	- Daybeacon 3	27-57-14.000N 096-59-41.000W				SG on pile.	Ra ref. Private aid.
37340	- Daybeacon 4	27-57-03.000N 096-59-07.000W				TR on pile.	Ra ref. Private aid.
37345	- Daybeacon 5	27-57-14.000N 096-59-37.000W				SG on pile.	Ra ref. Private aid.
37350	- Daybeacon 6	27-57-03.000N 096-59-07.000W				TR on pile.	Ra ref. Private aid.
37355	- Daybeacon 7	27-57-03.000N 096-59-07.000W				SG on pile.	Ra ref. Private aid.
37360	- Daybeacon 8	27-57-03.000N 096-59-07.000W				TR on pile.	Ra ref. Private aid.

(1) No.	(2) Name and Location	(3) Position	(4) Characteristic	(5) Height	(6) Range	(7) Structure	(8) Remarks
	INTRACOASTAL WATERWAY (Texas) - Eighth District						
	CARLOS BAY TO REDFISH BAY (Chart 11314)						
	Port O`Connor - Corpus Christi						
	San Jose Island Dock Channel						
37365	- Daybeacon 9	27-57-03.000N 096-59-07.000W				SG on pile.	Ra ref. Private aid.
37370	- Daybeacon 10	27-57-03.000N 096-59-07.000W				TR on pile.	Ra ref. Private aid.
37374	CITY BY THE SEA CHANNEL LIGHT 2	27-57-05.000N 097-06-03.000W	Fl R 2.5s	7		TR on pile.	Private aid.
37374.01	CITY BY THE SEA CHANNEL DAYBEACON 1	27-57-04.000N 097-06-03.000W				SG on pile.	Private aid.
	REDFISH BAY TO MIDDLE GROUND (Chart 11308)						
	Port O`Connor - Corpus Christi						
	Aransas-Corpus Christi Bay Cutoff Channel						
37375	- Daybeacon 55 90 ft outside of channel limit.	27-50-50.673N 097-10-24.729W				SG-SY on pile.	
37380	- Daybeacon 57	27-50-34.510N 097-10-35.240W				SG-SY on pile.	
37385	- Daybeacon 59	27-50-17.469N 097-10-45.580W				SG-SY on pile.	
37390	- Daybeacon 61	27-50-00.869N 097-10-56.004W				SG-SY on pile.	
37395	- Daybeacon 63	27-49-44.268N 097-11-06.427W				SG-SY on pile.	
37400	- Buoy 64	27-49-32.625N 097-11-17.469W				Red nun with yellow triangle.	
37405	- Buoy 65	27-49-30.775N 097-11-16.168W				Green can with yellow square.	
	Corpus Christi Bay						
37415	- Buoy 66	27-48-55.683N 097-11-40.185W				Red nun with yellow triangle.	
37420	- WRECK LIGHT 66A Marks submerged pipe.	27-48-43.842N 097-11-47.587W	Q R	17	3	TR-TY on pile.	
37425	- Daybeacon 67 60 feet outside channel limit.	27-48-42.943N 097-11-44.184W				SG-SY on pile.	
37430	- Daybeacon 68	27-48-26.593N 097-11-59.847W				TR-TY on pile.	Ra ref.
37435	- Daybeacon 69	27-48-10.138N 097-12-05.992W				SG-SY on pile.	
37440	- Daybeacon 70	27-47-52.033N 097-12-22.690W				TR-TY on pile.	Ra ref.
37445	- LIGHT 71	27-47-27.953N 097-12-30.858W	Fl G 2.5s	17	3	SG on pile.	Ra ref.
37450	- Daybeacon 72	27-46-58.811N 097-12-39.623W				TR-TY on pile.	
37455	- Daybeacon 73	27-46-26.738N 097-12-38.504W				SG-SY on pile.	
37460	- Daybeacon 74	27-46-34.999N 097-12-46.489W				TR-TY on pile.	
37465	- Daybeacon 75	27-46-07.108N 097-12-42.962W				SG-SY on pile.	
37470	- LIGHT 76	27-45-42.274N 097-12-49.577W	Fl R 4s	17	3	TR on pile.	Ra ref.
37475	- Daybeacon 77	27-45-13.111N 097-12-48.962W				SG-SY on pile.	
37480	- Daybeacon 78	27-44-44.882N 097-12-56.673W				TR-TY on pile.	Ra ref.
37485	- Daybeacon 79	27-44-21.470N 097-12-55.394W				SG-SY on pile.	Ra ref.

(1) No.	(2) Name and Location	(3) Position	(4) Characteristic	(5) Height	(6) Range	(7) Structure	(8) Remarks
	INTRACOASTAL WATERWAY (Texas) - Eighth District						
	CARLOS BAY TO REDFISH BAY (Chart 11314)						
	Port O`Connor - Corpus Christi						
	Aransas Bay Alternate Route						
37490	- Buoy 51	27-59-54.836N 097-01-48.915W				Green can with yellow square.	
37495	- Buoy 52	27-59-45.683N 097-02-01.482W				Red nun with yellow triangle.	
37500	- Buoy 53	27-59-32.810N 097-02-08.829W				Green can with yellow square.	
37505	- Buoy 54	27-59-23.657N 097-02-21.395W				Red nun with yellow triangle.	
37510	- LIGHT 55 90 feet outside channel limit.	27-59-10.588N 097-02-28.310W	Fl G 2.5s	17	4	SG-SY on pile.	Ra ref.
37515	PI ENERGY PIPELINE LIGHT A	27-58-59.486N 097-02-43.296W	Fl Y 2.5s	12		On dolphin.	Private aid.
37520	PI ENERGY PIPELINE LIGHT B	27-58-55.149N 097-02-37.208W	Fl Y 2.5s	12		On dolphin.	Private aid.
37525	- Buoy 56	27-59-01.793N 097-02-41.515W				Red nun with yellow triangle.	
37530	- Buoy 57	27-58-48.959N 097-02-48.876W				Green can with yellow square.	
37535	- Buoy 58	27-58-39.842N 097-03-01.408W				Red nun with yellow triangle.	
37540	- Buoy 59	27-58-26.867N 097-03-08.766W				Green can with yellow square.	
37545	- LIGHT 61	27-58-15.010N 097-03-16.892W	Q G	17	4	SG-SY on pile.	Ra ref.
37550	- Buoy 62	27-58-17.147N 097-03-21.527W				Red nun with yellow triangle.	
37555	- Buoy 63	27-58-02.750N 097-03-20.620W				Green can with yellow square.	
37560	- Buoy 64	27-57-50.428N 097-03-25.693W				Red nun with yellow triangle.	
37565	- Buoy 65	27-57-37.348N 097-03-24.581W				Green can with yellow square.	
37570	- Buoy 66	27-57-25.027N 097-03-29.654W				Red nun with yellow triangle.	
37575	- Buoy 67	27-57-11.945N 097-03-28.541W				Green can with yellow square.	
37580	- Buoy 68	27-56-59.625N 097-03-33.614W				Red nun with yellow triangle.	
37585	- Buoy 69	27-56-46.543N 097-03-32.500W				Green can with yellow square.	
37590	- LIGHT 71	27-56-33.986N 097-03-33.412W	Q G	17	4	SG-SY on pile.	Ra ref.
37595	- Buoy 72	27-56-33.794N 097-03-37.673W				Red nun with yellow triangle.	
37600	- Buoy 73	27-56-21.111N 097-03-32.857W				Green can with yellow square.	
37605	- Buoy 74	27-56-08.218N 097-03-34.298W				Red nun with yellow triangle.	
37610	- Buoy 75	27-55-55.969N 097-03-29.540W				Green can with yellow square.	
37615	- Buoy 76	27-55-43.076N 097-03-30.981W				Red nun with yellow triangle.	
37620	- Buoy 77	27-55-30.827N 097-03-26.223W				Green can with yellow square.	
37625	- LIGHT 79 90 feet outside channel limit.	27-55-18.333N 097-03-23.856W	Fl G 2.5s	17	3	SG-SY on pile.	Ra ref.
37630	- Buoy 80	27-55-17.597N 097-03-27.631W				Red nun with yellow triangle.	
37635	- Buoy 81	27-55-08.756N 097-03-21.093W				Green can with yellow square.	
37640	- Buoy 82	27-54-58.517N 097-03-20.609W				Red nun with yellow triangle.	

(1) No.	(2) Name and Location	(3) Position	(4) Characteristic	(5) Height	(6) Range	(7) Structure	(8) Remarks
	INTRACOASTAL WATERWAY (Texas) - Eighth District						
	CARLOS BAY TO REDFISH BAY (Chart 11314)						
	Port O`Connor - Corpus Christi						
	Aransas Bay Alternate Route						
37645	- Buoy 83	27-54-50.002N 097-03-14.192W				Green can with yellow square.	
37650	- LIGHT 85	27-54-40.823N 097-03-10.064W	Q G	17	3	SG-SY on pile.	Ra ref.
37655	- Buoy 86	27-54-39.953N 097-03-13.789W				Red nun with yellow triangle.	
37660	- Buoy 87	27-54-30.392N 097-03-08.449W				Green can with yellow square.	
37665	- Buoy 88	27-54-19.632N 097-03-09.204W				Red nun with yellow triangle.	
37670	- Buoy 89	27-54-09.960N 097-03-03.839W				Green can with yellow square.	
37675	- LIGHT 91	27-53-59.956N 097-03-00.864W	Fl G 6s	17	4	SG-SY on pile.	Ra ref.
37680	- Buoy 92	27-53-59.285N 097-03-04.634W				Red nun with yellow triangle.	
37685	- Buoy 93	27-53-48.095N 097-02-57.792W				Green can with yellow square.	
37690	- Buoy 94	27-53-47.634N 097-03-02.005W				Red nun with yellow triangle.	
37692	- Buoy 95	27-53-25.043N 097-02-50.709W				Green can with yellow square.	
37693	- Buoy 96	27-52-48.801N 097-02-51.905W				Red nun with yellow triangle.	
37695	- LIGHT 97	27-52-29.953N 097-02-38.548W	Q G	17	4	SG-SY on pile.	Ra ref.
	Aransas Bay						
37700	SAN JOSE ISLAND BREAKWATER LIGHT 1	27-57-12.000N 096-59-27.000W	Q G	6		SG on pile.	Private aid.
37703	- Alternate Route Buoy 98	27-52-18.428N 097-02-55.197W				Red nun with yellow triangle.	
37704	- Alternate Route Danger Daybeacon A	27-51-45.637N 097-03-00.214W				NW on pile.	Marked with words "SUBMERGED WRECK" to mark eastbound approach of wreck.
	Aransas Bay Alternate Route						
37706	- Buoy 100	27-51-59.306N 097-03-03.594W				Red nun with yellow triangle.	
37707	- LIGHT WR 101	27-51-49.408N 097-03-01.060W	Q G	17	3	SG on pile.	Ra ref.
37707.01	- Danger Daybeacon B	27-51-50.190N 097-02-58.326W				NW on pile.	Marked with words "SUBMERGED WRECK" to mark westbound approach of wreck.
37708	- Buoy 102	27-51-14.644N 097-03-27.654W				Red nun with yellow triangle.	
37709	- Buoy 103	27-51-11.583N 097-03-21.164W				Green can with yellow square.	
37710	LYDIA ANN CHANNEL LIGHT	27-51-51.000N 097-03-21.000W	F W			Red and brown brick tower.	Private aid.
	REDFISH BAY TO MIDDLE GROUND (Chart 11308)						
	Corpus Christi - Port Isabel						
	Corpus Christi Baffin Bay *Lights 50 feet outside channel limits.*						
37715	- LIGHT C	27-43-05.559N 097-13-07.298W	Mo (A) W	17	5	MR-I on dolphin.	Ra ref.
37720	- LIGHT 1	27-42-22.541N 097-13-09.748W	Fl G 2.5s	17	3	SG-I on pile.	Ra ref.
37725	- Buoy 3	27-42-04.752N 097-13-15.512W				Green can with yellow square.	

(1) No.	(2) Name and Location	(3) Position	(4) Characteristic	(5) Height	(6) Range	(7) Structure	(8) Remarks
	INTRACOASTAL WATERWAY (Texas) - Eighth District						
	REDFISH BAY TO MIDDLE GROUND (Chart 11308)						
	Corpus Christi - Port Isabel						
	Corpus Christi Baffin Bay						
	Lights 50 feet outside channel limits.						
37730	- Buoy 5	27-41-52.120N 097-13-18.961W				Green can with yellow square.	
37735	- Buoy 7	27-41-38.680N 097-13-22.502W				Green can with yellow square.	
37740	- LIGHT 9	27-41-25.121N 097-13-24.961W	Fl G 6s	17	4	SG-I on pile.	Ra ref.
37745	- Buoy 11	27-41-16.226N 097-13-28.555W				Green can with yellow square.	
37750	- Buoy 12	27-41-11.285N 097-13-32.762W				Red nun with yellow triangle.	
37755	- Buoy 13	27-40-48.939N 097-13-35.113W				Green can with yellow square.	Ra ref.
37757	- Buoy 14	27-40-40.655N 097-13-38.483W				Red nun with yellow triangle.	
37760	- Buoy 15	27-40-38.704N 097-13-37.652W				Green can with yellow square.	
37765	- LIGHT 17	27-40-23.676N 097-13-40.923W	Fl G 4s	17	4	SG-SY on pile.	Ra ref.
37770	- Daybeacon 18	27-40-24.622N 097-13-44.267W				TR-TY on pile.	Ra ref.
37775	- Buoy 19	27-40-11.403N 097-13-45.271W				Green can with yellow square.	
37780	- Buoy 21	27-39-55.125N 097-13-48.960W				Green can with yellow square.	
37785	- Buoy 23	27-39-40.068N 097-13-52.968W				Green can with yellow square.	
37790	- LIGHT 25	27-39-21.476N 097-13-56.833W	Fl G 2.5s	17	3	SG-SY on pile.	Ra ref.
37795	- Daybeacon 26	27-39-22.214N 097-14-00.437W				TR-TY on pile.	Ra ref.
37800	- Buoy 27	27-39-10.127N 097-14-00.860W				Green can with yellow square.	
37805	- Buoy 29	27-38-53.223N 097-14-04.854W				Green can with yellow square.	
37810	- Buoy 31	27-38-41.132N 097-14-07.753W				Green can with yellow square.	
37815	- LIGHT 33	27-38-25.507N 097-14-11.356W	Q G	17	3	SG-SY on pile.	Ra ref.
37820	- Daybeacon 34	27-38-26.377N 097-14-14.739W				TR-TY on pile.	Ra ref.
37825	- Buoy 35	27-38-13.253N 097-14-18.205W				Green can with yellow square.	
37830	- Buoy 37	27-37-54.157N 097-14-28.267W				Green can with yellow square.	Ra ref.
37835	- Buoy 39	27-37-44.284N 097-14-32.996W				Green can with yellow square.	
	Padre Isles North Channel						
37840	- LIGHT 1	27-37-07.000N 097-14-05.000W	Fl G 2.5s	10		SG on pile.	Private aid.
37845	- Daybeacon 2	27-37-07.000N 097-14-05.000W				TR on pile.	Private aid.
37850	- Daybeacon 3	27-37-42.000N 097-14-29.000W				SG on pile.	Private aid.
37855	- Daybeacon 4	27-37-41.000N 097-14-30.000W				TR on pile.	Private aid.
37860	- Daybeacon 6	27-37-40.000N 097-14-26.000W				SG on pile.	Private aid.
37865	- Daybeacon 5	27-37-39.000N 097-14-27.000W				TR on pile.	Private aid.
37870	- Daybeacon 7	27-37-42.000N 097-14-23.000W				SG on pile.	Private aid.

(1) No.	(2) Name and Location	(3) Position	(4) Characteristic	(5) Height	(6) Range	(7) Structure	(8) Remarks
	INTRACOASTAL WATERWAY (Texas) - Eighth District						
	REDFISH BAY TO MIDDLE GROUND (Chart 11308)						
	Corpus Christi - Port Isabel						
	Padre Isles North Channel						
37875	- Daybeacon 8	27-37-36.000N 097-14-24.000W				TR on pile.	Private aid.
37880	- Daybeacon 9	27-37-36.000N 097-14-18.000W				SG on pile.	Private aid.
37885	- Daybeacon 10	27-37-37.000N 097-14-22.000W				TR on pile.	Private aid.
37890	- Daybeacon 11	27-37-36.000N 097-14-18.000W				SG on pile.	Private aid.
37895	- Daybeacon 12	27-37-36.000N 097-14-19.000W				TR on pile.	Private aid.
37900	- Daybeacon 13	27-37-37.000N 097-14-16.000W				SG on pile.	Private aid.
37905	- Daybeacon 15	27-37-38.000N 097-14-13.000W				SG on pile.	Private aid.
37910	- Daybeacon 16	27-37-37.000N 097-14-12.000W				TR on pile.	Private aid.
37915	- Daybeacon 17	27-37-38.000N 097-14-11.000W				SG on pile.	Private aid.
37920	- Daybeacon 18	27-37-37.000N 097-14-10.000W				TR on pile.	Private aid.
37925	- Daybeacon 20	27-37-37.000N 097-14-09.000W				TR on pile.	Private aid.
37930	- Daybeacon 21	27-37-39.000N 097-14-06.000W				SG on pile.	Private aid.
37935	- Daybeacon 22	27-37-37.000N 097-14-07.000W				TR on pile.	Private aid.
37940	- Daybeacon 24	27-37-37.000N 097-14-07.000W				TR on pile.	Private aid.
	Corpus Christi Baffin Bay *Lights 50 feet outside channel limits.*						
37945	- LIGHT 41	27-37-29.475N 097-14-39.989W	Fl G 2.5s	17	3	SG-SY on pile.	Ra ref.
37950	- Daybeacon 42	27-37-32.017N 097-14-44.107W				TR-TY on pile.	Ra ref.
37955	- Buoy 43	27-37-15.447N 097-14-48.925W				Green can with yellow square.	
37960	- Buoy 45	27-37-03.008N 097-14-55.508W				Green can with yellow square.	
37965	- Buoy 47	27-36-50.100N 097-15-01.775W				Green can with yellow square.	
37970	- LIGHT 49	27-36-35.762N 097-15-08.823W	Fl G 4s	17	4	SG-SY on pile.	Ra ref.
37975	- Daybeacon 50	27-36-37.350N 097-15-12.005W				TR-TY on pile.	Ra ref.
37980	- Buoy 51	27-36-25.310N 097-15-15.328W				Green can with yellow square.	
37985	- Buoy 53	27-36-11.011N 097-15-22.310W				Green can with yellow square.	
37987	Tropic Isles Entrance Daybeacon 1	27-37-34.000N 097-17-10.000W				SG on pile.	Private aid.
37988	*Tropic Isles Entrance Light 2*	27-37-30.000N 097-17-10.000W	Fl R 4s			TR on pile.	Private aid.
	Padre Isles South Channel						
37990	- LIGHT 1	27-36-03.000N 097-15-19.000W	Fl G 2.5s	10		SG on pile.	Private aid.
37995	- Daybeacon 2	27-36-01.000N 097-15-25.000W				TR on pile.	Private aid.
38000	- Daybeacon 3	27-36-03.000N 097-15-21.000W				SG on pile.	Private aid.
38005	- Daybeacon 5	27-36-02.000N 097-15-19.000W				SG on pile.	Private aid.
38010	- Daybeacon 7	27-36-00.000N 097-15-03.000W				SG on pile.	Private aid.

(1) No.	(2) Name and Location	(3) Position	(4) Characteristic	(5) Height	(6) Range	(7) Structure	(8) Remarks
			INTRACOASTAL WATERWAY (Texas) - Eighth District				
	REDFISH BAY TO MIDDLE GROUND (Chart 11308)						
	Corpus Christi - Port Isabel						
	Padre Isles South Channel						
38015	- Daybeacon 8	27-35-59.000N 097-15-17.000W				TR on pile.	Private aid.
38020	- Daybeacon 9	27-36-02.000N 097-15-13.000W				SG on pile.	Private aid.
38025	- Daybeacon 10	27-35-59.000N 097-15-12.000W				TR on pile.	Private aid.
38030	- Daybeacon 11	27-36-02.000N 097-15-12.000W				SG on pile.	Private aid.
38035	- Daybeacon 13	27-36-03.000N 097-15-10.000W				SG on pile.	Private aid.
38040	- Daybeacon 14	27-36-01.000N 097-15-10.000W				TR on pile.	Private aid.
	Corpus Christi Baffin Bay *Lights 50 feet outside channel limits.*						
38045	- Buoy 55	27-35-59.528N 097-15-28.156W				Green can with yellow square.	
38050	- LIGHT 57	27-35-43.915N 097-15-35.749W	Fl G 6s	17	4	SG-SY on pile.	Ra ref.
38055	- Daybeacon 58	27-35-44.797N 097-15-39.012W				TR-TY on pile.	Ra ref.
38060	- Buoy 59	27-35-34.681N 097-15-41.479W				Green can with yellow square.	Ra ref.
38065	- Buoy 60	27-35-30.711N 097-15-46.197W				Red nun with yellow triangle.	
	Pita Island Channel						
38070	- Daybeacon 2	27-35-26.170N 097-35-25.460W				TR-I on pile.	Private aid.
38075	- Daybeacon 1	27-35-25.000N 097-15-47.090W				SW-I on pile.	Private aid.
38080	- Daybeacon 3	27-35-25.460N 097-15-47.280W				Square white daymarks with green numbers; on pile.	Private aid.
38085	- Daybeacon 4	27-35-26.000N 097-15-47.000W				Triangular red daymarks with white numbers; on pile.	Private aid.
38090	- Daybeacon 5	27-35-25.670N 097-15-47.490W				Square white daymarks with green numbers; on pile.	Private aid.
38095	- Daybeacon 6	27-35-26.210N 097-15-47.500W				Triangular red daymarks with white numbers; on pile.	Private aid.
38100	- Daybeacon 8	27-35-28.000N 097-15-52.000W				Triangular red daymarks with white numbers; on pile.	Private aid.
38105	- Daybeacon 10	27-35-30.000N 097-15-56.000W				Triangular red daymarks with white numbers; on pile.	Private aid.
38110	- Daybeacon 12	27-35-31.000N 097-16-00.000W				Triangular red daymarks with white numbers; on pile.	Private aid.
38115	- Daybeacon 14	27-35-33.000N 097-16-04.000W				Triangular red daymarks with white numbers; on pile.	Private aid.
38120	- Daybeacon 16	27-35-35.000N 097-16-08.000W				Triangular red daymarks with white numbers; on pile.	Private aid.

(1) No.	(2) Name and Location	(3) Position	(4) Characteristic	(5) Height	(6) Range	(7) Structure	(8) Remarks
			INTRACOASTAL WATERWAY (Texas) - Eighth District				
	REDFISH BAY TO MIDDLE GROUND (Chart 11308)						
	Corpus Christi - Port Isabel						
	Pita Island Channel						
38125	- Daybeacon 18	27-35-36.000N 097-16-12.000W				Triangular red daymarks with white numbers; on pile.	Private aid.
38130	- Daybeacon 20	27-35-38.000N 097-16-16.000W				Triangular red daymarks with white numbers; on pile.	Private aid.
38135	- Daybeacon 22	27-35-40.000N 097-16-20.000W				Triangular red daymarks with white numbers; on pile.	Private aid.
38140	- Daybeacon 24	27-35-41.000N 097-16-24.000W				Triangular red daymarks with white numbers; on pile.	Private aid.
38145	- Daybeacon 26	27-35-43.000N 097-16-28.000W				Triangular red daymarks with white numbers; on pile.	Private aid.
38150	- Daybeacon 28	27-35-45.000N 097-16-32.000W				Triangular red daymarks with white numbers; on pile.	Private aid.
38155	- Daybeacon 30	27-35-46.000N 097-16-36.000W				Triangular red daymarks with white numbers; on pile.	Private aid.
38160	- Daybeacon 32	27-35-48.000N 097-16-40.000W				Triangular red daymarks with white numbers; on pile.	Private aid.
38165	- Daybeacon 34	27-35-50.000N 097-16-44.000W				Triangular red daymark with white numbers; on pile.	Private aid.
38170	- Daybeacon 36	27-35-51.000N 097-16-48.000W				Triangular red daymarks with white numbers; on pile.	Private aid.
38175	- Daybeacon 38	27-35-53.000N 097-16-52.000W				Triangular red daymarks with white numbers; on pile.	Private aid.
38180	- Daybeacon 39	27-35-54.100N 097-16-56.300W				Square white daymarks with green numbers; on pile.	Private aid.
38185	- Daybeacon 40	27-35-53.500N 097-16-56.000W				Triangular red daymarks with white numbers; on pile.	Private aid.
38190	- Daybeacon 41	27-35-54.300N 097-16-56.810W				Square white daymarks with green numbers; on pile.	Private aid.
38195	- Daybeacon 42	27-35-55.900N 097-16-59.000W				Triangular red daymarks with white numbers; on pile.	Private aid.
38200	- Daybeacon 43	27-35-54.220N 097-16-57.070W				Square white daymarks with green numbers; on pile.	Private aid.
38205	- Daybeacon 44	27-35-56.900N 097-17-01.500W				Triangular red daymarks with white numbers; on pile.	Private aid.

(1) No.	(2) Name and Location	(3) Position	(4) Characteristic	(5) Height	(6) Range	(7) Structure	(8) Remarks
			INTRACOASTAL WATERWAY (Texas) - Eighth District				
	REDFISH BAY TO MIDDLE GROUND (Chart 11308)						
	Corpus Christi - Port Isabel						
	Pita Island Channel						
38210	- Daybeacon 45	27-35-57.100N 097-17-02.250W				Square white daymarks with green numbers; on pile.	Private aid.
38215	- Daybeacon 46	27-35-56.900N 097-17-01.000W				Triangular red daymarks with white numbers; on pile.	Private aid.
38220	- Daybeacon 47	27-35-57.000N 097-17-02.000W				Square white daymarks with green numbers; on pile.	Private aid.
38225	- Daybeacon 48	27-35-57.190N 097-17-01.110W				Triangular red daymarks with white numbers; on pile.	Private aid.
38230	- Daybeacon 49	27-35-57.240N 097-17-02.050W				Square white daymarks with green numbers; on pile.	Private aid.
38235	- Daybeacon 50	27-35-59.100N 097-17-01.500W				Triangular red daymarks with white numbers; on pile.	Private aid.
38240	- Daybeacon 52	27-36-01.100N 097-17-02.000W				Triangular red daymarks with white numbers; on pile.	Private aid.
38245	- Daybeacon 54	27-36-03.000N 097-17-02.400W				Triangular red daymarks with white numbers; on pile.	Private aid.
38250	- Daybeacon 56	27-36-05.000N 097-17-02.900W				Triangular red daymarks with white numbers; on pile.	Private aid.
38255	- Daybeacon 58	27-36-06.900N 097-17-03.300W				Triangular red daymarks with white numbers; on pile.	Private aid.
38260	- Daybeacon 60	27-36-08.800N 097-17-03.700W				Triangular red daymarks with white numbers; on pile.	Private aid.
38265	- Daybeacon 61	27-36-09.510N 097-17-03.890W				Square white daymarks with green numbers; on pile.	Private aid.
38270	- Daybeacon 62	27-36-10.120N 097-17-03.350W				Triangular red daymarks with white numbers; on pile.	Private aid.
38275	- Daybeacon 63	27-36-10.000N 097-17-04.000W				Square white daymarks with green numbers; on pile.	Private aid.
38280	- Daybeacon 64	27-36-11.670N 097-17-03.700W				Triangular red daymarks with white numbers; on pile.	Private aid.
38285	- Daybeacon 65	27-36-09.900N 097-17-04.540W				Square white daymarks with green numbers; on pile.	Private aid.

(1) No.	(2) Name and Location	(3) Position	(4) Characteristic	(5) Height	(6) Range	(7) Structure	(8) Remarks
			INTRACOASTAL WATERWAY (Texas) - Eighth District				
	REDFISH BAY TO MIDDLE GROUND (Chart 11308)						
	Corpus Christi - Port Isabel						
	Corpus Christi Baffin Bay						
	Lights 50 feet outside channel limits.						
38290	- Buoy 61	27-35-13.244N 097-15-52.334W				Green can with yellow square.	
38295	- Buoy 63	27-35-01.757N 097-15-58.912W				Green can with yellow square.	
38300	- LIGHT 65	27-34-48.206N 097-16-05.072W	Fl G 4s	17	4	SG-SY on pile.	Ra ref.
38305	- Buoy 66	27-34-49.227N 097-16-07.696W				Red nun with yellow triangle.	
38310	- Buoy 67	27-34-37.019N 097-16-12.299W				Green can with yellow square.	Ra ref.
38315	- Buoy 69	27-34-18.979N 097-16-22.282W				Green can with yellow square.	
38320	- Buoy 71	27-34-05.151N 097-16-28.997W				Green can with yellow square.	Ra ref.
38325	- LIGHT 73	27-33-54.531N 097-16-33.793W	Fl G 4s	17	4	SG-SY on pile.	Ra ref.
38330	- Daybeacon 74	27-33-54.000N 097-16-37.000W				TR-TY on pile.	Ra ref.
38335	- Buoy 75	27-33-41.488N 097-16-41.180W				Green can with yellow square.	
38340	- Buoy 77	27-33-30.846N 097-16-46.957W				Green can with yellow square.	
38345	- Buoy 79	27-33-13.140N 097-16-55.880W				Green can with yellow square.	Ra ref.
38350	- LIGHT 81	27-32-57.586N 097-17-03.202W	Fl G 4s	17	4	SG-SY on pile.	Ra ref.
38355	- Buoy 82	27-32-58.141N 097-17-05.961W				Red nun with yellow triangle.	
38360	- Buoy 83	27-32-45.554N 097-17-10.511W				Green can with yellow square.	
38365	- Buoy 85	27-32-32.685N 097-17-17.443W				Green can with yellow square.	Ra ref.
38370	- Buoy 87	27-32-13.304N 097-17-27.671W				Green can with yellow square.	
38375	- LIGHT 89	27-32-03.762N 097-17-31.392W	Fl G 4s	17	4	SG-SY on pile.	Ra ref.
38380	- Daybeacon 90	27-31-59.061N 097-17-37.836W				TR-TY on pile.	Ra ref.
38385	- Buoy 91	27-31-49.343N 097-17-39.461W				Green can with yellow square.	Ra ref.
38390	- Buoy 93	27-31-34.678N 097-17-47.886W				Green can with yellow square.	
38395	- Buoy 95	27-31-19.628N 097-17-55.482W				Green can with yellow square.	Ra ref.
38400	- LIGHT 97	27-31-09.054N 097-18-00.228W	Fl G 4s	17	4	SG-SY on pile.	Ra ref.
38405	- Buoy 98	27-31-10.500N 097-18-02.766W				Red nun with yellow triangle.	
38410	- Buoy 99	27-30-59.343N 097-18-06.743W				Green can with yellow square.	
38415	- Buoy 101	27-30-45.171N 097-18-13.567W				Green can with yellow square.	Ra ref.
38420	- Buoy 103	27-30-30.191N 097-18-21.560W				Green can with yellow square.	
38425	- LIGHT 105	27-30-17.484N 097-18-27.565W	Fl G 4s	17	4	SG-SY on pile.	Ra ref.
38430	- Daybeacon 106	27-30-18.961N 097-18-30.333W				TR-TY on pile.	Ra ref.
38435	- Buoy 107	27-30-05.519N 097-18-34.203W				Green can with yellow square.	

(1) No.	(2) Name and Location	(3) Position	(4) Characteristic	(5) Height	(6) Range	(7) Structure	(8) Remarks
	INTRACOASTAL WATERWAY (Texas) - Eighth District						
	REDFISH BAY TO MIDDLE GROUND (Chart 11308)						
	Corpus Christi - Port Isabel						
	Corpus Christi Baffin Bay *Lights 50 feet outside channel limits.*						
38440	- Buoy 109	27-29-52.179N 097-18-41.168W				Green can with yellow square.	
38445	- Buoy 111	27-29-37.920N 097-18-48.370W				Green can with yellow square.	
38450	- LIGHT 113	27-29-21.013N 097-18-57.163W	Fl G 4s	17	4	SG-SY on pile.	Ra ref.
38455	- Buoy 114	27-29-18.147N 097-19-00.962W				Red nun with yellow triangle.	
38460	- Buoy 115	27-29-05.579N 097-19-06.203W				Green can with yellow square.	Ra ref.
38465	- Buoy 117	27-28-54.857N 097-19-11.316W				Green can with yellow band.	
38470	- Buoy 119	27-28-41.806N 097-19-18.228W				Green can with yellow square.	Ra ref.
	Padre Island National Seashore						
38475	- Daybeacon 1	27-28-36.000N 097-19-09.000W				SG on pile.	Private aid.
38480	- Daybeacon 2	27-28-32.000N 097-19-10.000W				TR on pile.	Private aid.
38485	- Daybeacon 4	27-28-28.000N 097-18-58.000W				TR on pile.	Private aid.
38490	- Daybeacon 5	27-28-30.000N 097-18-52.000W				SG on pile.	Private aid.
38495	- Daybeacon 6	27-28-25.000N 097-18-47.000W				TR on pile.	Private aid.
38500	- Daybeacon 7	27-28-25.000N 097-18-39.000W				SG on pile.	Private aid.
38505	- Daybeacon 8	27-28-23.000N 097-18-40.000W				TR on pile.	Private aid.
	Corpus Christi Baffin Bay *Lights 50 feet outside channel limit.*						
38510	- LIGHT 121	27-28-21.397N 097-19-28.265W	Fl G 4s	17	4	SG-SY on pile.	Ra ref.
38515	- Daybeacon 122	27-28-22.824N 097-19-31.409W				TR-TY on pile.	Ra ref.
38520	- Buoy 123	27-28-09.037N 097-19-35.437W				Green can with yellow square.	Ra ref.
38525	- Buoy 125	27-27-53.591N 097-19-43.259W				Green can with yellow square.	
38530	- Buoy 127	27-27-40.689N 097-19-50.402W				Green can with yellow square.	Ra ref.
38535	- LIGHT 129	27-27-27.450N 097-19-56.314W	Fl G 4s	17	4	SG-SY on pile.	Ra ref.
38540	- Buoy 130	27-27-26.688N 097-19-59.885W				Red nun with yellow triangle.	
38545	- Buoy 131	27-27-12.479N 097-20-04.708W				Green can with yellow square.	
38550	- Buoy 133	27-26-59.340N 097-20-11.887W				Green can with yellow square.	
38555	- Buoy 135	27-26-50.156N 097-20-16.767W				Green can with yellow square.	
38560	- LIGHT 137	27-26-38.633N 097-20-21.776W	Fl G 4s	17	4	SG-SY on pile.	Ra ref.
38565	- Daybeacon 138	27-26-39.566N 097-20-25.413W				TR-TY on pile.	Ra ref.
38570	- Buoy 139	27-26-19.734N 097-20-32.735W				Green can with yellow square.	
38575	- Buoy 141	27-26-11.070N 097-20-37.552W				Green can with yellow square.	
38580	- Buoy 143	27-25-56.403N 097-20-44.947W				Green can with yellow square.	

(1) No.	(2) Name and Location	(3) Position	(4) Characteristic	(5) Height	(6) Range	(7) Structure	(8) Remarks
	INTRACOASTAL WATERWAY (Texas) - Eighth District						
	REDFISH BAY TO MIDDLE GROUND (Chart 11308)						
	Corpus Christi Baffin Bay						
	Lights 50 feet outside channel limit.						
38585	- LIGHT 145	27-25-44.703N 097-20-50.201W	Fl G 6s	17	4	SG-SY on pile.	Ra ref.
38590	- Buoy 146	27-25-46.871N 097-20-52.209W				Red nun with yellow triange.	
38595	- Buoy 147	27-25-27.438N 097-20-59.703W				Green can with yellow square.	Ra ref.
38600	- Buoy 149	27-25-10.212N 097-21-08.880W				Green can with yellow square.	
38605	- Buoy 151	27-24-59.996N 097-21-14.657W				Green can with yellow square.	
38610	- LIGHT 153	27-24-45.225N 097-21-21.345W	Fl G 4s	17	4	SG-SY on pile.	Ra ref.
38615	- Daybeacon 154	27-24-46.440N 097-21-24.151W				TR-TY on pile.	Ra ref.
38620	- Buoy 155	27-24-35.701N 097-21-27.289W				Green can with yellow square.	Ra ref.
38625	- Buoy 157	27-24-18.126N 097-21-35.690W				Green can with yellow square.	
38630	- Buoy 159	27-24-05.148N 097-21-43.016W				Green can with yellow square.	
38635	- LIGHT 161	27-23-50.706N 097-21-49.946W	Fl G 2.5s	17	3	SG-SY on pile.	Ra ref.
38640	- Buoy 162	27-23-52.452N 097-21-51.718W				Red nun with yellow triangle.	Ra ref.
38645	- Buoy 163	27-23-35.720N 097-21-59.144W				Green can with yellow square.	Ra ref.
38650	- Buoy 165	27-23-25.080N 097-22-04.130W				Green can with yellow square.	
38655	- Buoy 167	27-23-16.945N 097-22-08.905W				Green can with yellow square.	
38660	- LIGHT 169	27-23-04.403N 097-22-13.884W	Q G	17	3	SG-SY on pile.	Ra ref.
38665	- Daybeacon 170	27-23-05.193N 097-22-17.581W				TR-TY on pile.	Ra ref.
38670	- Buoy 171	27-22-53.152N 097-22-19.959W				Green can with yellow square.	
38675	- Buoy 173	27-22-37.536N 097-22-26.645W				Green can with yellow square.	
38680	- Buoy 175	27-22-23.663N 097-22-33.672W				Green can with yellow square.	
38685	- LIGHT 177	27-22-10.149N 097-22-38.291W	Fl G 2.5s	17	3	SG-SY on pile.	Ra ref.
38690	- Buoy 178	27-22-12.056N 097-22-40.301W				Red nun with yellow triangle.	
38695	- Buoy 179	27-22-02.351N 097-22-42.683W				Green can with yellow square.	
38700	- Buoy 181	27-21-42.469N 097-22-51.461W				Green can with yellow square.	
38705	- Buoy 183	27-21-32.746N 097-22-55.564W				Green can with yellow square.	Ra ref.
38710	- LIGHT 185	27-21-15.385N 097-23-02.760W	Fl G 4s	17	4	SG-SY on pile.	Ra ref.
38715	- Daybeacon 186	27-21-16.164N 097-23-04.907W				TR-TY on pile.	Ra ref.
38720	- Buoy 187	27-21-03.781N 097-23-07.819W				Green can with yellow square.	
38725	- Buoy 189	27-20-51.666N 097-23-12.870W				Green can with yellow square.	
38730	- Buoy 191	27-20-36.508N 097-23-19.759W				Green can with yellow square.	Ra ref.

(1) No.	(2) Name and Location	(3) Position	(4) Characteristic	(5) Height	(6) Range	(7) Structure	(8) Remarks
	INTRACOASTAL WATERWAY (Texas) - Eighth District						
	REDFISH BAY TO MIDDLE GROUND (Chart 11308)						
	Corpus Christi Baffin Bay						
	Lights 50 feet outside channel limit.						
38735	- LIGHT 193	27-20-20.649N 097-23-26.272W	Fl G 4s	17	4	SG-SY on pile.	Ra ref.
38740	- Daybeacon 194	27-20-21.250N 097-23-29.354W				TR-TY on pile.	Ra ref.
38745	- Buoy 195	27-20-07.991N 097-23-32.477W				Green can with yellow square.	
38750	- Buoy 196	27-20-02.155N 097-23-37.958W				Red nun with yellow triangle.	
38755	- Buoy 197	27-19-55.885N 097-23-37.373W				Green can with yellow square.	
38760	- Buoy 199	27-19-39.887N 097-23-44.257W				Green can with yellow square.	
38765	- LIGHT 201	27-19-22.645N 097-23-51.182W	Fl G 2.5s	17	3	SG-SY on pile.	Ra ref.
38770	- Daybeacon 202	27-19-24.235N 097-23-54.036W				TR-TY on pile.	Ra ref.
38775	- Buoy 203	27-19-10.121N 097-23-57.472W				Green can with yellow square.	
38780	- Buoy 205	27-18-52.861N 097-24-05.349W				Green can with yellow square.	
38785	- Buoy 206	27-18-53.982N 097-24-06.753W				Red nun with yellow triangle.	
38790	- Buoy 204	27-19-07.895N 097-24-00.408W				Red nun with yellow triangle.	Ra ref.
38795	- LIGHT 207	27-18-40.742N 097-24-09.216W	Q G	17	3	SG-SY on pile.	Ra ref.
38800	- Buoy 209	27-18-30.365N 097-24-12.547W				Green can with yellow square.	
38805	- Buoy 210	27-18-25.416N 097-24-16.048W				Red nun with yellow triangle.	
38810	- Buoy 211	27-18-11.949N 097-24-17.381W				Green can with yellow square.	
38815	- Buoy 212	27-18-05.356N 097-24-20.487W				Red nun with yellow square.	
38820	- Buoy 213	27-17-57.703N 097-24-19.662W				Green can with yellow square.	
38825	- LIGHT 215	27-17-41.358N 097-24-22.456W	Fl G 2.5s	17	3	SG-SY on pile.	Ra ref.
38830	- Buoy 216	27-17-36.709N 097-24-26.367W				Red nun with yellow triangle.	
38835	- Buoy 217	27-17-36.878N 097-24-24.511W				Green can with yellow square.	Ra ref.
38840	- Buoy 219	27-17-18.904N 097-24-28.472W				Green can with yellow square.	
38845	- Buoy 221	27-17-05.595N 097-24-31.220W				Green can with yellow square.	
38850	- LIGHT 223	27-16-44.992N 097-24-34.923W	Fl G 4s	17	4	SG-SY on pile.	Ra ref.
	Baffin Bay						
38855	- Junction Buoy	27-16-28.772N 097-24-41.912W				Red nun with green band and yellow triangle.	
38860	- Daybeacon 2	27-16-39.529N 097-24-46.336W				TR on pile.	
38865	- Daybeacon 4	27-16-40.959N 097-25-05.456W				TR on pile.	
38870	- Daybeacon 5	27-16-28.614N 097-25-12.819W				SG on pile.	
38875	- Daybeacon 6	27-16-41.429N 097-25-37.694W				TR on pile.	
38880	- Daybeacon 8	27-16-39.468N 097-26-31.248W				TR on pile.	

(1) No.	(2) Name and Location	(3) Position	(4) Characteristic	(5) Height	(6) Range	(7) Structure	(8) Remarks
	INTRACOASTAL WATERWAY (Texas) - Eighth District						
	REDFISH BAY TO MIDDLE GROUND (Chart 11308)						
	Corpus Christi Baffin Bay						
	Baffin Bay						
38885	- Daybeacon 9	27-16-24.072N 097-27-09.003W				SG on pile.	
38890	- Daybeacon 10	27-16-38.157N 097-27-20.959W				TR on pile.	
38895	- Daybeacon 10A	27-16-23.978N 097-28-05.738W				TR on pile.	
38900	- Daybeacon 12	27-16-09.465N 097-28-56.052W				TR on pile.	
38905	- Daybeacon 11	27-16-06.882N 097-28-27.897W				SG on pile.	
38910	- Daybeacon 14	27-15-54.000N 097-29-36.000W				TR on pile.	
38915	- Daybeacon 16	27-15-46.100N 097-30-11.000W				TR on pile.	
38920	- Daybeacon 18	27-15-34.289N 097-30-50.393W				TR on pile.	
38925	- Daybeacon 20	27-15-36.925N 097-31-39.702W				TR on pile.	
38930	- Daybeacon 22	27-15-31.158N 097-32-42.965W				TR on pile.	
38935	- Daybeacon 24	27-15-41.712N 097-33-10.581W				TR on pile.	
38940	- Daybeacon 26	27-15-45.240N 097-34-15.915W				TR on pile.	
38945	- Daybeacon 28	27-15-37.157N 097-35-12.968W				TR on pile.	
38950	- Daybeacon 30	27-15-49.098N 097-36-31.611W				TR on pile.	
38955	- Daybeacon 32	27-16-09.087N 099-36-27.110W				TR on pile.	
38960	- Daybeacon 34	27-16-20.520N 097-37-59.319W				TR on pile.	
38965	- Daybeacon 36	27-16-34.926N 097-37-31.785W				TR on pile.	
38970	- Daybeacon 38	27-16-47.655N 097-38-00.564W				TR on pile.	
38975	- Daybeacon 40	27-16-55.855N 097-38-22.473W				TR on pile.	
	Corpus Christi - Port Isabel						
	Baffin Bay-Landcut						
	Lights 50 feet outside channel limit, unless otherwise noted.						
38980	- Buoy 1	27-16-36.195N 097-24-37.135W				Green can with yellow square.	
38985	- Buoy 3	27-16-26.059N 097-24-39.407W				Green can with yellow square.	
38990	- Buoy 5	27-16-10.425N 097-24-43.004W				Green can with yellow square.	
38995	- Buoy 7	27-15-55.931N 097-24-46.002W				Green can with yellow square.	
39000	- Buoy 9	27-15-39.247N 097-24-49.784W				Green can with yellow square.	
39005	- LIGHT 11	27-15-29.092N 097-24-51.168W	Fl G 6s	17	4	SG-SY on pile.	
39010	- Daybeacon 12	27-15-30.255N 097-24-53.867W				TR-TY on pile.	Ra ref.
39015	- Buoy 13	27-15-15.105N 097-24-54.881W				Green can with yellow square.	
39020	- Buoy 15	27-14-55.518N 097-24-59.491W				Green can with yellow square.	
39025	- Buoy 17	27-14-39.699N 097-25-02.709W				Green can with yellow square.	
39030	- LIGHT 19	27-14-25.927N 097-25-05.467W	Fl G 4s	17	4	SG-SY on pile.	

(1) No.	(2) Name and Location	(3) Position	(4) Characteristic	(5) Height	(6) Range	(7) Structure	(8) Remarks
	INTRACOASTAL WATERWAY (Texas) - Eighth District						
	REDFISH BAY TO MIDDLE GROUND (Chart 11308)						
	Corpus Christi - Port Isabel						
	Baffin Bay-Landcut						
	Lights 50 feet outside channel limit, unless otherwise noted.						
39035	- Daybeacon 20	27-14-25.174N 097-25-08.504W				TR-TY on pile.	
39040	- Buoy 21	27-14-08.812N 097-25-09.464W				Green can with yellow square.	
39045	- Buoy 23	27-13-54.873N 097-25-12.663W				Green can with yellow square.	
39050	- Buoy 25	27-13-42.770N 097-25-15.291W				Green can with yellow square.	
39055	- LIGHT 27 60 feet outside channel limit.	27-13-26.385N 097-25-18.319W	Fl G 4s	17	4	SG-SY on pile.	
39060	- Daybeacon 28	27-13-26.952N 097-25-21.369W				TR-TY on pile.	
39065	- Buoy 29	27-13-14.092N 097-25-21.550W				Green can with yellow square.	
39070	- Buoy 31	27-12-56.983N 097-25-25.045W				Green can with yellow square.	
39075	- Buoy 33	27-12-40.876N 097-25-28.600W				Green can with yellow square.	
39080	- LIGHT 35	27-12-27.411N 097-25-31.004W	Fl G 4s	17	4	SG-SY on pile.	
39085	- Daybeacon 36	27-12-27.854N 097-25-34.108W				TR-TY on pile.	Ra ref.
39090	- Buoy 37	27-12-11.815N 097-25-34.660W				Green can with yellow square.	
39095	- Buoy 39	27-11-56.341N 097-25-38.283W				Green can with yellow square.	
39100	- Buoy 41	27-11-42.892N 097-25-41.357W				Green can with yellow square.	
39105	- LIGHT 43	27-11-25.431N 097-25-43.985W	Fl G 6s	17	4	SG-SY on pile.	
39110	- Daybeacon 44	27-11-28.100N 097-25-47.000W				TR-TY on pile.	
39115	- Buoy 45	27-11-06.580N 097-25-49.173W				Green can with yellow square.	
39120	- Buoy 47	27-10-52.837N 097-25-52.258W				Green can with yellow square.	
39125	- Buoy 49	27-10-40.312N 097-25-55.026W				Green can with yellow square.	
39130	- LIGHT 51	27-10-25.836N 097-25-56.912W	Fl G 4s	17	4	SG-SY on pile.	Ra ref.
39135	- Daybeacon 52	27-10-26.067N 097-26-00.549W				TR-TY on pile.	
	LAGUNA MADRE (Chart 11306)						
	Corpus Christi - Port Isabel						
	Baffin Bay-Landcut						
	Lights 50 feet outside channel limit, unless otherwise noted.						
39140	- Buoy 53	27-10-12.170N 097-26-00.952W				Green can with yellow square.	
39145	- Buoy 55	27-09-57.170N 097-26-03.952W				Green can with yellow square.	
39150	- Buoy 57	27-09-41.696N 097-26-07.207W				Green can with yellow square.	
39155	- LIGHT 59	27-09-28.178N 097-26-09.673W	Fl G 2.5s	17	3	SG-SY on pile.	Ra ref.
39160	- Daybeacon 60	27-09-28.858N 097-26-13.400W				TR-TY on pile.	
39165	- Buoy 61	27-09-12.075N 097-26-13.585W				Green can with yellow square.	
39170	- Buoy 63	27-09-02.122N 097-26-15.933W				Green can with yellow square.	

(1) No.	(2) Name and Location	(3) Position	(4) Characteristic	(5) Height	(6) Range	(7) Structure	(8) Remarks
	INTRACOASTAL WATERWAY (Texas) - Eighth District						
	LAGUNA MADRE (Chart 11306)						
	Corpus Christi - Port Isabel						
	Baffin Bay-Landcut						
	Lights 50 feet outside channel limit, unless otherwise noted.						
39175	- Buoy 65	27-08-43.172N 097-26-19.952W				Green can with yellow square.	
39180	- LIGHT 67	27-08-29.076N 097-26-22.314W	Q G	17	3	SG-SY on pile.	Ra ref.
39185	- Daybeacon 68	27-08-29.100N 097-26-26.000W				TR-TY on pile.	
39190	- Buoy 69	27-08-13.256N 097-26-23.816W				Green can with yellow square.	
39195	- Buoy 71	27-07-57.174N 097-26-24.951W				Green can with yellow square.	
39200	- Buoy 73	27-07-41.674N 097-26-26.201W				Green can with yellow square.	
39205	- Buoy 75	27-07-24.977N 097-26-26.938W				Green can with yellow square.	
39210	- LIGHT 76	27-07-24.346N 097-26-30.029W	Fl R 2.5s	17	3	TR-TY on pile.	Ra ref.
	Land Cut						
39215	- LIGHT 1	27-06-46.266N 097-26-28.950W	Fl G 4s	17	4	SG-SY on pile.	Ra ref.
39220	- LIGHT 2 50 feet outside channel limit.	27-05-54.489N 097-26-36.083W	Fl R 6s	17	4	TR-TY on pile.	Ra ref.
39225	- Daybeacon 3 80 feet outside channel limit.	27-04-57.507N 097-26-36.076W				SG-SY on pile.	
39230	- Daybeacon 4 50 feet outside channel limit.	27-04-08.025N 097-26-41.814W				TR-TY on pile.	
39235	- LIGHT 5	27-03-20.069N 097-26-41.927W	Fl G 2.5s	17	3	SG-SY on pile.	Ra ref.
39240	- Daybeacon 6	27-02-32.731N 097-26-48.419W				TR-TY on pile.	Ra ref.
39245	- LIGHT 7	27-01-32.313N 097-26-49.344W	Fl G 6s	17	4	SG-SY on pile.	Ra ref.
39250	- Daybeacon 8	27-00-42.482N 097-26-55.239W				TR-TY on pile.	
39255	- Daybeacon 9	26-59-48.527N 097-26-56.867W				SG-SY on pile.	Ra ref.
39260	- LIGHT 10	26-58-53.649N 097-27-06.639W	Fl R 2.5s	17	3	TR-TY on pile.	Ra ref.
39265	- Daybeacon 11	26-58-02.224N 097-27-09.008W				SG-SY on pile.	Ra ref.
39270	- LIGHT 12	26-57-12.023N 097-27-17.940W	Fl R 4s	17	3	TR-TY on pile.	Ra ref.
39275	- Daybeacon 13	26-56-23.283N 097-27-20.037W				SG-SY on pile.	
39280	- LIGHT 14	26-55-27.804N 097-27-29.646W	Fl R 2.5s	17	3	TR-TY on pile.	Ra ref.
39285	- Daybeacon 15	26-54-36.875N 097-27-31.786W				SG-SY on pile.	
39290	- Daybeacon 16	26-53-49.656N 097-27-40.528W				TR-TY on pile.	Ra ref.
39295	- LIGHT 17	26-52-55.660N 097-27-43.047W	Fl G 4s	17	4	SG-SY on pile.	Ra ref.
39300	- Daybeacon 18	26-52-00.750N 097-27-52.466W				TR-TY on pile.	Ra ref.
39305	- LIGHT 19	26-51-10.839N 097-27-55.043W	Fl G 6s	17	4	SG-SY on pile.	Ra ref.
39310	- LIGHT 20	26-50-11.914N 097-28-05.015W	Fl R 6s	17	4	TR-TY on pile.	Ra ref.

(1) No.	(2) Name and Location	(3) Position	(4) Characteristic	(5) Height	(6) Range	(7) Structure	(8) Remarks
	INTRACOASTAL WATERWAY (Texas) - Eighth District						
	LAGUNA MADRE (Chart 11306)						
	Corpus Christi - Port Isabel						
	Land Cut						
39315	- LIGHT 21	26-49-26.967N 097-28-06.629W	Fl G 4s	17	4	SG-SY on pile.	
39320	- LIGHT 22 80 feet outside channel limit.	26-48-47.108N 097-28-14.129W	Fl R 2.5s	17	3	TR-TY on pile.	Higher intensity beam up and down channel.
	Land Cut-Arroyo Colorado						
39325	- Buoy 23	26-48-28.874N 097-28-13.461W				Green can with yellow square.	
39330	- Buoy 23A	26-48-13.995N 097-28-15.084W				Green can with yellow square.	
39335	- LIGHT 25	26-48-05.579N 097-28-14.713W	Q G	17	3	SG-SY on pile.	Higher intensity beam up and down channel. Ra ref.
39338	- Daybeacon 26	26-48-05.492N 097-28-18.200W				TR-TY on pile.	
39340	- Buoy 27	26-47-55.223N 097-28-13.047W				Green can with yellow square.	
39345	- Buoy 29	26-47-41.803N 097-28-10.314W				Green can with yellow square.	
39350	- Buoy 31	26-47-31.462N 097-28-08.099W				Green can with yellow square.	
39355	- Buoy 33	26-47-16.391N 097-28-04.221W				Green can with yellow square.	
39360	- LIGHT 35	26-47-07.009N 097-28-01.500W	Fl G 4s	17	4	SG-SY on pile.	Ra ref.
39362	- Daybeacon 36	26-47-06.180N 097-28-04.965W				TR-TY on pile.	
39365	- Buoy 39	26-46-44.209N 097-27-57.109W				Green can with yellow square.	
39370	- Buoy 41	26-46-30.686N 097-27-53.798W				Green can with yellow square.	
39375	- Buoy 43	26-46-14.097N 097-27-50.385W				Green can with yellow square.	
39380	- Buoy 45	26-46-05.070N 097-27-47.643W				Green can with yellow square.	
39385	- LIGHT 44	26-46-13.900N 097-27-52.883W	Fl R 4s	17	4	TR-TY on pile.	
39390	- Buoy 47	26-45-49.300N 097-27-44.271W				Green can with yellow square.	
39395	- Buoy 49	26-45-33.183N 097-27-40.910W				Green can with yellow square.	
39400	- Buoy 51	26-45-18.214N 097-27-36.940W				Green can with yellow square.	
39403	- Daybeacon 50	26-45-21.248N 097-27-41.049W				TR-TY on pile.	
39405	- Buoy 53	26-45-01.214N 097-27-32.940W				Green can with yellow square.	
39410	- Buoy 55	26-44-51.537N 097-27-30.984W				Green can with yellow square.	
39415	- Buoy 57	26-44-42.757N 097-27-29.016W				Green can with yellow square.	
39420	- LIGHT 59 55 feet outside channel limit.	26-44-29.695N 097-27-25.162W	Fl G 4s	17	4	SG-SY on pile.	
39425	- Daybeacon 60	26-44-29.084N 097-27-28.457W				TR-TY on pile.	Ra ref.
39430	- Buoy 61	26-43-56.240N 097-27-18.267W				Green can with yellow square.	
39435	- Buoy 63	26-43-36.114N 097-27-13.923W				Green can with yellow square.	
39440	- Daybeacon 64	26-43-36.758N 097-27-16.425W				TR-TY on pile.	Ra ref.

(1) No.	(2) Name and Location	(3) Position	(4) Characteristic	(5) Height	(6) Range	(7) Structure	(8) Remarks
			INTRACOASTAL WATERWAY (Texas) - Eighth District				
	LAGUNA MADRE (Chart 11306)						
	Land Cut-Arroyo Colorado						
39445	- Buoy 65	26-43-15.901N 097-27-08.661W				Green can with yellow square.	
39450	- Buoy 67	26-42-57.536N 097-27-05.026W				Green can with yellow square.	
39455	- Buoy 69	26-42-41.219N 097-27-00.438W				Green can with yellow square.	
39460	- LIGHT 70	26-42-38.454N 092-27-04.494W	Q R	17	4	TR-TY on pile.	Higher intensity beam up and down channel.
39465	- Buoy 71	26-42-28.719N 097-26-55.937W				Green can with yellow square.	
39470	- Buoy 73	26-42-15.849N 097-26-51.728W				Green can with yellow square.	
39475	- Buoy 75	26-42-01.500N 097-26-46.400W				Green can with yellow square.	
39480	- Daybeacon 76	26-41-56.343N 097-26-47.781W				TR-TY on pile.	Ra ref.
39485	- Buoy 77	26-41-50.194N 097-26-42.545W				Green can with yellow square.	
39490	- Buoy 79	26-41-34.512N 097-26-37.037W				Green can with yellow square.	
39495	- Buoy 81	26-41-23.338N 097-26-33.149W				Green can with yellow square.	
39500	- LIGHT 83 45 feet outside channel limit.	26-41-10.035N 097-26-27.987W	Fl G 4s	17	4	SG-SY on pile.	
39505	- Daybeacon 82	26-41-14.573N 097-26-32.984W				TR-TY on pile.	Ra ref.
39510	- Buoy 85	26-40-56.322N 097-26-23.336W				Green can with yellow square.	
39515	- Buoy 87	26-40-46.203N 097-26-19.549W				Green can with yellow square.	
39520	- Buoy 89	26-40-29.355N 097-26-13.609W				Green can with yellow square.	
39525	- Daybeacon 88	26-40-32.803N 097-26-18.189W				TR-TY on pile.	Ra ref.
39530	- Buoy 91	26-40-15.914N 097-26-08.754W				Green can with yellow square.	
39535	- Buoy 93	26-40-02.160N 097-26-03.926W				Green can with yellow square.	
39540	- Buoy 95	26-39-49.225N 097-25-58.934W				Green can with yellow square.	
39545	- Buoy 97	26-39-34.901N 097-25-54.310W				Green can with yellow square.	
39550	- LIGHT 94	26-39-51.034N 097-26-03.398W	Fl R 4s	17	4	TR-TY on pile.	Ra ref.
39555	- Buoy 99	26-39-18.750N 097-25-49.128W				Green can with yellow square.	
39560	- Buoy 101	26-38-59.140N 097-25-41.376W				Green can with yellow square.	
39565	- Daybeacon 100	26-39-09.262N 097-25-48.610W				TR-TY on pile.	Ra ref.
39570	- Buoy 103	26-38-45.445N 097-25-36.866W				Green can with yellow square.	
39575	- Buoy 105	26-38-24.095N 097-25-29.240W				Green can with yellow square.	
39580	- LIGHT 107	26-38-11.433N 097-25-24.921W	Fl G 4s	17	4	SG-SY on pile.	Ra ref.
39585	- Daybeacon 104	26-38-27.491N 097-25-33.825W				TR-TY on pile.	Ra ref.
39590	- Buoy 109	26-37-55.674N 097-25-19.438W				Green can with yellow square.	

(1) No.	(2) Name and Location	(3) Position	(4) Characteristic	(5) Height	(6) Range	(7) Structure	(8) Remarks
	INTRACOASTAL WATERWAY (Texas) - Eighth District						
	LAGUNA MADRE (Chart 11306)						
	Land Cut-Arroyo Colorado						
39595	- Buoy 111	26-37-36.516N 097-25-12.801W				Green can with yellow square.	
39600	- Daybeacon 110	26-37-45.710N 097-25-19.043W				TR-TY on pile.	Ra ref.
39605	- Buoy 113	26-37-15.472N 097-25-04.790W				Green can with yellow square.	
39610	- Buoy 115	26-37-01.845N 097-24-59.653W				Green can with yellow square.	
39615	- Buoy 117	26-36-40.528N 097-24-52.982W				Green can with yellow square.	
39620	- LIGHT 114 70 feet outside channel limit.	26-37-03.946N 097-25-04.264W	Fl R 4s	17	4	TR-TY on pile.	
39625	- Buoy 119	26-36-31.931N 097-24-49.831W				Green can with yellow square.	
39630	- Buoy 121	26-36-14.757N 097-24-43.476W				Green can with yellow square.	
39635	- Daybeacon 120	26-36-22.174N 097-24-49.487W				TR-TY on pile.	Ra ref.
39640	- Buoy 123	26-36-02.153N 097-24-39.540W				Green can with yellow square.	
39645	- Buoy 125	26-35-47.753N 097-24-34.065W				Green can with yellow square.	
39650	- LIGHT 127	26-35-41.317N 097-24-31.513W	Q G	17	4	SG on pile.	Ra ref.
39655	- Daybeacon 128	26-35-40.400N 097-24-34.714W				TR-TY on pile.	Ra ref.
39660	- Buoy 129	26-35-17.989N 097-24-28.621W				Green can with yellow square.	
39665	- Buoy 131	26-35-02.583N 097-24-27.945W				Green can with yellow square.	
39670	- Buoy 133	26-34-48.545N 097-24-27.560W				Green can with yellow square.	
39675	- Daybeacon 134	26-34-43.589N 097-24-29.334W				TR-TY on pile.	Ra ref.
39680	- Buoy 135	26-34-34.145N 097-24-25.975W				Green can with yellow square.	
39685	- Buoy 137	26-34-16.140N 097-24-25.124W				Green can with yellow square.	
39690	- Buoy 139	26-34-04.236N 097-24-23.929W				Green can with yellow square.	
39695	- Buoy 141	26-33-48.905N 097-24-23.738W				Green can with yellow square.	
39700	- Daybeacon 140 60 feet outside channel limit.	26-34-00.634N 097-24-26.759W				TR-TY on dolphin.	Ra ref.
39705 28095	PORT MANSFIELD CHANNEL JUNCTION LIGHT PM	26-33-33.128N 097-24-26.319W	Fl (2+1)R 6s	17	4	JR-TY on pile.	Ra ref.
39710 28090	Port Mansfield Channel Daybeacon 27	26-33-31.533N 097-24-21.154W				SG-SY on pile.	Ra ref.
39715	- Daybeacon 143	26-33-12.353N 097-24-20.179W				SG-SY on pile.	
39720	- Daybeacon 142	26-33-17.678N 097-24-24.183W				TR-TY on dolphin.	Ra ref.
39725	- Buoy 145	26-32-56.500N 097-24-19.821W				Green can with yellow square.	
39730	- Buoy 147	26-32-38.428N 097-24-19.232W				Green can with yellow square.	
39735	- LIGHT 149	26-32-26.636N 097-24-17.574W	Q G	17	4	SG-SY on dolphin.	Higher intensity beam up and down channel. Ra ref.
39740	- Daybeacon 150	26-32-25.519N 097-24-21.056W				TR-TY on pile.	Ra ref.

(1) No.	(2) Name and Location	(3) Position	(4) Characteristic	(5) Height	(6) Range	(7) Structure	(8) Remarks
	INTRACOASTAL WATERWAY (Texas) - Eighth District						
	LAGUNA MADRE (Chart 11306)						
	Land Cut-Arroyo Colorado						
39745	- Buoy 151	26-32-11.622N 097-24-12.427W				Green can with yellow square.	
39750	- Buoy 153	26-31-51.240N 097-24-02.927W				Green can with yellow square.	
39755	- Daybeacon 155	26-31-36.771N 097-23-55.775W				SG-SY on pile.	Ra ref.
39758	- Daybeacon 156	26-31-32.406N 097-23-57.478W				TR-TY on pile.	
39760	- Buoy 157	26-31-24.404N 097-23-51.503W				Green can with yellow square.	
39765	- Buoy 157A	26-31-08.896N 097-23-44.523W				Green can with yellow square.	
39770	- Daybeacon 159	26-30-45.737N 097-23-33.648W				SG-SY on pile.	Ra ref.
39775	- LIGHT 160	26-30-45.478N 097-23-37.404W	Fl R 4s	17	4	TR-TY on pile.	
39780	- Buoy 161	26-30-28.998N 097-23-26.713W				Green can with yellow square.	Ra ref.
39785	- Buoy 161A	26-30-20.151N 097-23-23.124W				Green can with yellow square.	
39790	- Buoy 163	26-30-05.739N 097-23-16.246W				Green can with yellow square.	
39795	- Daybeacon 165	26-29-54.939N 097-23-10.510W				SG-SY on pile.	Ra ref.
39798	- Daybeacon 164	26-30-04.684N 097-23-19.442W				TR-TY on pile.	Ra ref.
39800	- Buoy 167	26-29-45.072N 097-23-07.564W				Green can with yellow square.	
39805	- Buoy 169	26-29-30.324N 097-23-00.867W				Green can with yellow square.	
	LAGUNA MADRE (Chart 11303)						
	Land Cut-Arroyo Colorado						
39810	- LIGHT 171	26-29-22.953N 097-22-55.975W	Fl G 4s	17	4	SG-SY on pile.	Ra ref.
39813	- Daybeacon 172	26-29-21.222N 097-22-59.736W				TR-TY on pile.	
39815	- Buoy 173	26-29-02.634N 097-22-47.855W				Green can with yellow square.	
39820	- Buoy 173A	26-28-42.840N 097-22-38.993W				Green can with yellow square.	
39825	- Daybeacon 175	26-28-23.277N 097-22-29.641W				SG-SY on pile.	
39827	- Daybeacon 174	26-28-36.178N 097-22-38.999W				TR on pile.	
39830	- Buoy 177	26-28-07.732N 097-22-23.315W				Green can with yellow square.	
39835	- Buoy 177A	26-27-51.192N 097-22-15.904W				Green can with yellow square.	
39840	- Daybeacon 179	26-27-37.770N 097-22-09.375W				SG-SY on pile.	Ra ref.
39845	- LIGHT 180	26-27-36.239N 097-22-11.790W	Fl R 4s	17	3	TR-TY on pile.	Ra ref.
39850	- Buoy 181	26-27-29.417N 097-22-06.340W				Green can with yellow square.	
39855	- Buoy 181A	26-27-13.316N 097-21-59.099W				Green can with yellow square.	
39860	- Daybeacon 183	26-26-59.202N 097-21-52.338W				SG-SY on pile.	Ra ref.
39862	- Daybeacon 182	26-27-10.846N 097-22-00.421W				TR on pile.	
39865	- Buoy 185	26-26-42.949N 097-21-45.022W				Green can with yellow square.	

(1) No.	(2) Name and Location	(3) Position	(4) Characteristic	(5) Height	(6) Range	(7) Structure	(8) Remarks
	INTRACOASTAL WATERWAY (Texas) - Eighth District						
	LAGUNA MADRE (Chart 11303)						
	Land Cut-Arroyo Colorado						
39875	- LIGHT 187	26-26-28.200N 097-21-38.290W	Fl G 4s	17	4	SG-SY on pile.	
39877	- Daybeacon 186	26-26-27.251N 097-21-40.921W				TR on pile.	
39880	- Buoy 189	26-26-00.671N 097-21-26.585W				Green can with yellow square.	
39885	- Buoy 189A	26-25-47.950N 097-21-20.522W				Green can with yellow square.	
39890	- Daybeacon 191	26-25-35.855N 097-21-14.902W				SG-SY on pile.	
39892	- Daybeacon 190	26-25-43.653N 097-21-21.425W				TR on pile.	
39895	- Buoy 193	26-25-26.011N 097-21-11.402W				Green can with yellow square.	
39900	- Buoy 193A	26-25-12.842N 097-21-05.345W				Green can with yellow square.	
39905	- Daybeacon 195	26-24-52.644N 097-20-55.872W				SG-SY on pile.	Ra ref.
39910	- LIGHT 196	26-24-51.551N 097-20-58.556W	Fl R 4s	17	3	TR-TY on pile.	
39915	- Buoy 197	26-24-38.261N 097-20-49.661W				Green can with yellow square.	
39920	- Buoy 197A	26-24-24.507N 097-20-43.717W				Green can with yellow square.	
39925	- Daybeacon 199	26-24-10.765N 097-20-36.683W				SG-SY on pile.	
39927	- Daybeacon 198	26-24-16.460N 097-20-42.446W				TR on pile.	
39930	- Buoy 201	26-23-58.306N 097-20-31.714W				Green can with yellow square.	
39935	- Buoy 201A	26-23-42.812N 097-20-24.667W				Green can with yellow square.	
39940	- LIGHT 203	26-23-29.917N 097-20-18.384W	Fl G 4s	17	4	SG-SY on pile.	Ra ref.
39942	- Daybeacon 202	26-23-32.861N 097-20-22.963W				TR on pile.	
39945	- Buoy 205	26-23-23.284N 097-20-16.016W				Green can with yellow square.	
39950	- Buoy 205A	26-23-03.062N 097-20-06.786W				Green can with yellow square.	
39955	- Daybeacon 207	26-22-50.396N 097-20-00.342W				SG-SY on pile.	Ra ref.
39957	- Daybeacon 208	26-22-49.262N 097-20-03.482W				TR on pile.	
39960	- Buoy 209	26-22-36.748N 097-19-54.973W				Green can with yellow square.	
39965	- Buoy 211	26-22-12.834N 097-19-44.282W				Green can with yellow square.	
39970	- LIGHT 212	26-22-06.570N 097-19-43.860W	Q R	17	4	TR-TY on pile.	
	Arroyo Colorado Cutoff Channel						
39975	- North Entrance Buoy 2N	26-21-59.525N 097-19-41.760W				Red nun.	
39980	- Junction Buoy N	26-21-54.981N 097-19-38.503W				Red nun with green band and yellow triangle.	
39985	- North Entrance Buoy 3N	26-21-47.612N 097-19-42.212W				Green can.	
39990	- North Entrance Buoy 4N	26-21-48.217N 097-19-44.601W				Red nun.	
40000	- South Entrance Buoy 2S	26-21-34.096N 097-19-29.628W				Red nun with yellow triangle.	
40005	- South Entrance Buoy 1S	26-21-32.086N 097-19-30.703W				Green can.	

(1) No.	(2) Name and Location	(3) Position	(4) Characteristic	(5) Height	(6) Range	(7) Structure	(8) Remarks
	INTRACOASTAL WATERWAY (Texas) - Eighth District						
	LAGUNA MADRE (Chart 11303)						
	Land Cut-Arroyo Colorado						
	Arroyo Colorado Cutoff Channel						
40010	- South Entrance Buoy 4S	26-21-38.981N 097-19-38.197W				Red nun.	
40015	- South Entrance Buoy 3S	26-21-36.609N 097-19-38.762W				Green can.	
40020	- Junction Buoy A	26-21-41.351N 097-19-47.202W				Green can with red band.	
40022	- Buoy 4	26-21-42.939N 097-19-52.092W				Red nun.	
40025	- Buoy 5	26-21-38.370N 097-20-01.399W				Green can.	
40030	- Buoy 6	26-21-36.369N 097-20-21.312W				Red nun.	
40035	- Buoy 7	26-21-34.615N 097-20-21.105W				Green can.	
40040	- Buoy 8	26-21-33.693N 097-20-34.784W				Red nun.	
40045	- Daybeacon 10	26-20-52.898N 097-24-23.058W				TR on pile.	Ra ref.
40050	- Daybeacon 11	26-20-39.088N 097-25-19.812W				SG on pile.	Ra ref.
40060	- Daybeacon 12	26-20-17.968N 097-26-10.007W				TR on pile.	Ra ref.
40065	- Daybeacon 13	29-19-27.928N 097-26-48.503W				SG on pile.	Ra ref.
40070	- Buoy 14	26-19-37.343N 097-27-20.710W				Red nun.	
40075	- Daybeacon 14A	26-19-52.340N 097-27-27.245W				TR on pile.	Ra ref.
40080	- Daybeacon 15	26-19-50.951N 097-28-21.565W				SG on pile.	Ra ref.
40082	- Daybeacon 16	26-20-15.220N 097-29-11.808W				TR on pile.	Ra ref.
40087	- Daybeacon 18	26-19-38.740N 097-31-03.548W				TR on pile.	Ra ref.
40090	- Daybeacon 19	26-18-59.077N 097-31-36.051W				SG on pile.	Ra ref.
40095	- Daybeacon 20	26-18-11.130N 097-31-34.554W				TR on pile.	Ra ref.
40097	- Daybeacon 21	26-17-44.664N 097-32-16.173W				SG on pile.	Ra ref.
40100	- Daybeacon 22	26-17-20.629N 097-33-04.941W				TR on pile.	Ra ref.
40102	- Daybeacon 23	26-16-54.747N 097-33-43.425W				SG on pile.	Ra ref.
40105	- Daybeacon 24	26-17-04.337N 097-34-34.635W				TR on pile.	Ra ref.
40107	- Daybeacon 25	26-16-29.557N 097-34-54.018W				SG on pile.	Ra ref.
40110	- Daybeacon 26	26-15-39.132N 097-34-59.457W				TR on pile.	Ra ref.
40112	- Daybeacon 27	26-14-38.377N 097-35-02.073W				SG on pile.	Ra ref.
40115	- Daybeacon 28	26-13-53.144N 097-35-06.217W				TR on pile.	Ra ref.
40117	- Daybeacon 29	26-13-05.025N 097-35-24.667W				SG on pile.	Ra ref.
	Land Cut-Arroyo Colorado						
40120	- Buoy 213	26-21-52.780N 097-19-35.341W				Green can with yellow square.	

(1) No.	(2) Name and Location	(3) Position	(4) Characteristic	(5) Height	(6) Range	(7) Structure	(8) Remarks
	INTRACOASTAL WATERWAY (Texas) - Eighth District						
	LAGUNA MADRE (Chart 11303)						
	Corpus Christi - Port Isabel						
	Harlingen-Port Isabel						
	Lights and daybeacons 50 feet outside channel limit, unless otherwise noted.						
40125	- Buoy 1	26-21-34.725N 097-19-27.245W				Green can with yellow square.	
40130	- Buoy 3	26-21-20.800N 097-19-20.903W				Green can with yellow square.	
40135	- LIGHT 4	26-21-20.681N 097-19-23.041W	Q R	17	3	TR-TY on pile.	
40140	- Buoy 5	26-21-07.595N 097-19-15.002W				Green can with yellow square.	
40145	- Buoy 7	26-20-49.682N 097-19-06.815W				Green can with yellow square.	
40150	- LIGHT 9	26-20-35.520N 097-18-59.965W	Fl G 2.5s	17	3	SG-SY on pile.	
40152	- Daybeacon 10 90 feet outside channel limit.	26-20-34.388N 097-19-03.073W				TR-TY on pile.	Ra ref.
40155	- Buoy 11	26-20-24.048N 097-18-55.503W				Green can with yellow square.	
40160	- Buoy 13	26-20-09.300N 097-18-48.723W				Green can with yellow square.	
40165	- Buoy 15	26-19-54.970N 097-18-42.377W				Green can with yellow square.	
40170	- LIGHT 17	26-19-40.476N 097-18-34.724W	Fl G 4s	17	4	SG-SY on pile.	
40172	- Daybeacon 18 90 feet outside channel limit.	26-19-39.344N 097-18-37.831W				TR-TY on pile.	Ra ref.
40175	- Buoy 19	26-19-27.805N 097-18-30.545W				Green can with yellow square.	
40180	- Buoy 21	26-19-16.995N 097-18-25.321W				Green can with yellow square.	
40185	- Buoy 23	26-19-06.024N 097-18-20.231W				Green can with yellow square.	Ra ref.
40190	- LIGHT 25	26-18-46.007N 097-18-10.473W	Fl G 4s	17	4	SG-I on pile.	
40192	- Daybeacon 26 90 feet outside channel limit.	26-18-44.875N 097-18-13.580W				TR-TY on pile.	Ra ref.
40195	- Buoy 27	26-18-35.086N 097-18-06.326W				Green can with yellow square.	
40200	- Buoy 29	26-18-19.074N 097-17-59.040W				Green can with yellow square.	
40205	- Buoy 31	26-18-05.462N 097-17-53.115W				Green can with yellow square.	
40210	- LIGHT 33	26-17-50.274N 097-17-45.648W	Fl G 2.5s	17	3	SG-SY on pile.	Ra ref.
40212	- Daybeacon 34 90 feet outside channel limit.	26-17-49.142N 097-17-48.755W				TR-TY on pile.	Ra ref.
40215	- Buoy 35	26-17-37.200N 097-17-40.260W				Green can with yellow square.	
40220	- Buoy 37	26-17-23.064N 097-17-33.914W				Green can with yellow square.	
40225	- Buoy 39	26-17-09.138N 097-17-27.542W				Green can with yellow square.	
40230	- LIGHT 41	26-16-55.677N 097-17-20.866W	Q G	17	3	SG on pile.	
40232	- Daybeacon 42 90 feet outside channel limit.	26-16-54.382N 097-17-23.674W				TR-TY on pile.	Ra ref.
40235	- Buoy 43	26-16-40.912N 097-17-16.149W				Green can with yellow square.	
40240	- Buoy 45	26-16-26.515N 097-17-10.746W				Green can with yellow square.	

(1) No.	(2) Name and Location	(3) Position	(4) Characteristic	(5) Height	(6) Range	(7) Structure	(8) Remarks
	INTRACOASTAL WATERWAY (Texas) - Eighth District						
	LAGUNA MADRE (Chart 11303)						
	Corpus Christi - Port Isabel						
	Harlingen-Port Isabel						
	Lights and daybeacons 50 feet outside channel limit, unless otherwise noted.						
40245	- Buoy 47	26-16-10.464N 097-17-04.795W				Green can with yellow square.	
40250	- LIGHT 49	26-15-58.347N 097-17-00.247W	Fl G 2.5s	17	3	SG-SY on pile.	
40252	- Daybeacon 50 90 feet outside channel limit.	26-15-57.453N 097-17-03.447W				TR-TY on pile.	Ra ref.
40255	- Buoy 51	26-15-43.034N 097-16-55.059W				Green can with yellow square.	
40260	- Buoy 53	26-15-29.283N 097-16-50.643W				Green can with yellow square.	
40265	- Buoy 55	26-15-13.423N 097-16-44.936W				Green can with yellow square.	
40270	- LIGHT 57	26-15-00.513N 097-16-39.427W	Fl G 4s	17	4	SG-SY on pile.	Ra ref.
40272	- Daybeacon 58 90 feet outside channel limit.	26-14-59.619N 097-16-42.627W				TR-TY on pile.	Ra ref.
40275	- Buoy 59	26-14-44.797N 097-16-34.812W				Green can with yellow square.	
40280	- Buoy 61	26-14-31.668N 097-16-29.512W				Green can with yellow square.	
40285	- Buoy 63	26-14-13.343N 097-16-23.829W				Green can with yellow square.	
40290	- Buoy 65	26-14-01.269N 097-16-18.911W				Green can with yellow square.	
40295	- LIGHT 67	26-13-47.363N 097-16-13.721W	Fl G 6s	17	4	SG-SY on pile.	
40297	- Daybeacon 68 90 feet outside channel limit.	26-13-46.535N 097-16-16.817W				TR-TY on pile.	Ra ref.
40300	- Buoy 69	26-13-29.776N 097-16-08.002W				Green can with yellow square.	
40305	- Buoy 71	26-13-16.023N 097-16-03.671W				Green can with yellow square.	
40310	- Buoy 73	26-13-01.808N 097-15-58.506W				Green can with yellow square.	
40315	- LIGHT 75	26-12-50.034N 097-15-53.318W	Fl G 4s	17	4	SG-SY on dolphin.	Ra ref.
40317	- Daybeacon 76 90 feet outside channel limit.	26-12-49.140N 097-15-56.517W				TR-TY on pile.	Ra ref.
40320	- Buoy 77	26-12-34.928N 097-15-48.728W				Green can with yellow square.	
40325	- Buoy 79	26-12-20.700N 097-15-43.553W				Green can with yellow square.	
40330	- Buoy 81	26-12-02.907N 097-15-37.292W				Green can with yellow square.	
40335	- LIGHT 83	26-11-51.660N 097-15-33.100W	Fl G 2.5s	17	3	SG-SY on pile.	Ra ref.
40337	- Daybeacon 84 90 feet outside channel limit.	26-11-50.766N 097-15-36.298W				TR-TY on pile.	Ra ref.
	STOVER POINT TO PORT BROWNSVILLE (Chart 11302)						
	Corpus Christi - Port Isabel						
	Harlingen-Port Isabel						
	Lights and daybeacons 50 feet outside channel limits, unless otherwise noted.						
40340	- Buoy 85	26-11-41.895N 097-15-30.075W				Green can with yellow square.	
40345	- Buoy 87	26-11-26.167N 097-15-24.514W				Green can with yellow square.	
40350	- Buoy 89	26-11-11.021N 097-15-18.507W				Green can with yellow square.	

(1) No.	(2) Name and Location	(3) Position	(4) Characteristic	(5) Height	(6) Range	(7) Structure	(8) Remarks
	INTRACOASTAL WATERWAY (Texas) - Eighth District						
	STOVER POINT TO PORT BROWNSVILLE (Chart 11302)						
	Corpus Christi - Port Isabel						
	Harlingen-Port Isabel						
	Lights and daybeacons 50 feet outside channel limits, unless otherwise noted.						
40355	- LIGHT 91 60 feet outside channel limit.	26-10-53.740N 097-15-12.018W	Q G	17	3	SG-SY on pile.	
40357	- Daybeacon 92 90 feet outside channel limit.	26-10-52.603N 097-15-15.119W				TR-TY on pile.	Ra ref.
40360	- Buoy 93	26-10-45.248N 097-15-08.015W				Green can with yellow square.	
40365	- Buoy 95	26-10-33.480N 097-15-01.434W				Green can with yellow square.	
40370	- Buoy 97	26-10-13.555N 097-14-50.451W				Green can with yellow square.	
40375	- LIGHT 99	26-10-05.183N 097-14-44.545W	Fl G 2.5s	17	3	SG-SY on pile.	
40377	- Daybeacon 100 90 feet outside channel limit.	26-10-03.811N 097-14-47.527W				TR-TY on pile.	Ra ref.
40380	- Buoy 101	26-09-53.312N 097-14-38.617W				Green can with yellow square.	
40385	- Buoy 103	26-09-36.071N 097-14-28.869W				Green can with yellow square.	
40390	- Buoy 105	26-09-19.920N 097-14-20.160W				Green can with yellow square.	
40395	- LIGHT 107	26-09-09.556N 097-14-13.867W	Fl G 4s	17	4	SG-SY on dolphin.	Ra ref.
40397	- Daybeacon 108 90 feet outside channel limit.	26-09-08.184N 097-14-16.849W				TR-TY on pile.	Ra ref.
40400	- Buoy 109	26-09-00.474N 097-14-08.787W				Green can with yellow square.	
40405	- Buoy 111	26-08-46.661N 097-14-01.372W				Green can with yellow square.	
40410	- Buoy 113	26-08-26.114N 097-13-50.319W				Green can with yellow square.	
40415	- LIGHT 115	26-08-16.468N 097-13-43.771W	Fl G 6s	17	4	SG-SY on pile.	Ra ref.
40417	- Daybeacon 116 90 feet outside channel limit.	26-08-15.096N 097-13-46.752W				TR-TY on pile.	Ra ref.
40420	- Buoy 117	26-08-03.405N 097-13-37.317W				Green can with yellow square.	
40425	- Buoy 119	26-07-50.918N 097-13-30.174W				Green can with yellow square.	
40430	- Buoy 121	26-07-34.632N 097-13-20.909W				Green can with yellow square.	Ra ref.
40435	- LIGHT 123	26-07-20.741N 097-13-12.538W	Fl G 6s	17	4	SG-I on pile.	
40437	- Daybeacon 124 90 feet outside channel limit.	26-07-19.315N 097-13-15.554W				TR-TY on pile.	Ra ref.
40440	- Buoy 125	26-07-07.379N 097-13-05.305W				Green can with yellow square.	
40445	- Buoy 127	26-06-53.658N 097-12-57.700W				Green can with yellow square.	
40450	- Buoy 129	26-06-35.237N 097-12-47.219W				Green can with yellow square.	Ra ref.
40455	- LIGHT 131	26-06-26.850N 097-12-42.212W	Fl G 4s	17	4	SG-SY on pile.	Ra ref.
40457	- Daybeacon 132 90 feet outside channel limit.	26-06-25.380N 097-12-45.345W				TR-TY on pile.	Ra ref.
40465	- Buoy 133	26-06-10.637N 097-12-33.494W				Green can with yellow square.	Ra ref.

(1) No.	(2) Name and Location	(3) Position	(4) Characteristic	(5) Height	(6) Range	(7) Structure	(8) Remarks
	INTRACOASTAL WATERWAY (Texas) - Eighth District						
	STOVER POINT TO PORT BROWNSVILLE (Chart 11302)						
	Corpus Christi - Port Isabel						
	Harlingen-Port Isabel						
	Lights and daybeacons 50 feet outside channel limits, unless otherwise noted.						
40470	- Buoy 135	26-05-58.237N 097-12-26.564W				Green can with yellow square.	
40475	- Buoy 137	26-05-46.580N 097-12-19.703W				Green can with yellow square.	
40480	- LIGHT 139 90 feet outside channel limit.	26-05-32.956N 097-12-11.888W	Fl G 2.5s	17	3	SG-SY on dolphin.	Ra ref.
40482	- Daybeacon 140 90 feet outside channel limit.	26-05-31.585N 097-12-14.869W				TR-TY on pile.	Ra ref.
	Port Isabel Small Boat Harbor Channel						
40485	- Daybeacon 1	26-05-20.134N 097-12-11.711W				SG on pile.	Ra ref.
40490	- LIGHT 2	26-05-22.265N 097-12-13.329W	Fl R 2.5s	17	3	TR on dolphin.	
40495	- Daybeacon 4	26-05-16.776N 097-12-26.082W				TR on pile.	Ra ref.
40500	- Daybeacon 5	26-05-09.460N 097-12-36.474W				SG on pile.	Ra ref.
40505	- Daybeacon 6	26-05-11.478N 097-12-38.325W				TR on pile.	Ra ref.
40510	- Daybeacon 8	26-05-05.045N 097-12-53.101W				TR on pile.	Ra ref.
40515	- Daybeacon 9	26-04-58.044N 097-13-02.455W				SG on pile.	Ra ref.
40520	- LIGHT 10	26-04-58.947N 097-13-06.546W	Q R	17	3	TR on dolphin.	
40525	- Daybeacon 11	26-04-54.377N 097-13-05.345W				SG on pile.	Ra ref.
40530	- Daybeacon 13	26-04-50.926N 097-13-07.553W				SG on pile.	
40535	- Daybeacon 14	26-04-51.376N 097-13-11.318W				TR on pile.	Ra ref.
40540	- Daybeacon 15	26-04-46.188N 097-13-10.134W				SG on pile.	Ra ref.
40541	- Buoy 16	26-04-46.408N 097-13-11.247W				Red Nun.	
	Harlingen-Port Isabel						
	Lights and daybeacons 50 feet outside channel limits, unless otherwise noted.						
40545	- Buoy 141	26-05-19.681N 097-12-04.602W				Green can with yellow square.	
40550	- Buoy 143	26-05-06.281N 097-11-57.402W				Green can with yellow square.	
	Queen Isabella Causeway						
40552	- NORTH EAST DANGER LIGHTS (4)	26-04-58.500N 097-11-50.600W	Fl W 2.5s			On pile structure.	Private aid.
40552.1	- NORTH WEST DANGER LIGHTS (5)	26-04-53.500N 097-12-01.600W	Fl W 2.5s			On pile structure.	Private aid.
40552.15	- SOUTH WEST DANGER LIGHTS (5)	26-04-52.400N 097-12-01.000W	Fl W 2.5s			On pile structure.	Private aid.
40552.2	- SOUTH EAST DANGER LIGHTS(4)	26-04-57.400N 097-11-50.000W	Fl W 2.5s			On pile structure.	Private aid.
	Harlingen-Port Isabel						
	Lights and daybeacons 50 feet outside channel limits, unless otherwise noted.						
40635	- Buoy 145	26-04-49.574N 097-11-47.433W				Green can with yellow square.	
40640	- Buoy 146	26-04-47.601N 097-11-51.701W				Red nun with yellow triangle.	
40645	- Buoy 147	26-04-41.359N 097-11-45.253W				Green can with yellow square.	

(1) No.	(2) Name and Location	(3) Position	(4) Characteristic	(5) Height	(6) Range	(7) Structure	(8) Remarks
	INTRACOASTAL WATERWAY (Texas) - Eighth District						
	STOVER POINT TO PORT BROWNSVILLE (Chart 11302)						
	Corpus Christi - Port Isabel						
	Harlingen-Port Isabel						
	Lights and daybeacons 50 feet outside channel limits, unless otherwise noted.						
40650	- Buoy 149	26-04-33.591N 097-11-48.037W				Green can with yellow square.	
40655	- Daybeacon 150	26-04-32.623N 097-11-53.188W				TR-TY on pile.	Ra ref.
40660	- LIGHT 151 70 feet outside channel limit.	26-04-27.540N 097-11-49.879W	Q G	17	3	SG-SY on dolphin.	Ra ref.
40665	- Daybeacon 152	26-04-25.825N 097-11-56.405W				TR-TY on pile.	Ra ref.
40670	Harlingen - Port Isabel Daybeacon 153	26-04-18.238N 097-11-57.792W				SG-SY on pile.	Ra ref.
40680	QUEEN ISABELLA FISHING PIER WEST LIGHTS (2)	26-04-28.000N 097-10-49.000W	Q G	25		On end of pier.	Private aid.
40685	- Daybeacon 154	26-04-20.407N 097-12-00.389W				TR-TY on pile.	Ra ref.
40690	- Daybeacon A	26-04-13.025N 097-12-10.886W				JR-I on pile.	
40695	- Daybeacon B	26-04-08.797N 097-12-16.869W				JR-I on pile.	Ra ref.
40700 28310	- LIGHT 156	26-03-39.189N 097-12-40.083W	Q R	17	3	TR-TY on dolphin.	Ra ref.
40705 28330	PORT ISABEL CHANNEL LIGHT 8	26-03-15.080N 097-12-36.340W	Fl R 2.5s	17	3	TR-SY on dolphin.	
40710 28325	PORT ISABEL CHANNEL LIGHT 7	26-03-13.785N 097-12-40.202W	Fl G 2.5s	17	3	SG-TY on dolphin.	
40715 28305	PORT ISABEL CHANNEL LIGHT 6	26-03-03.647N 097-12-29.536W	Q R	17	3	TR on dolphin.	
40720 28320	PORT ISABEL CUTOFF CHANNEL LIGHT 3	26-03-01.776N 097-12-33.586W	Q G	17	3	SG-TY on pile.	
40725 28300	PORT ISABEL CHANNEL LEADING LIGHT	26-02-50.856N 097-12-25.636W	Iso W 6s	17	6	NB on pile.	
40730 28315	PORT ISABEL CUTOFF CHANNEL LIGHT 1	26-02-41.939N 097-12-30.695W	Fl G 4s	17	4	SG-TY on dolphin.	Ra ref.
	Brownsville Channel						
40735 28345	- LIGHT 30	26-02-25.148N 097-12-39.788W	Fl R 4s	17	4	TR-TY on pile.	Ra ref.
40740 28350	- C RANGE FRONT LIGHT	26-02-16.482N 097-12-43.282W	Q G	25		KRW-I on skeleton tower on piles.	Visible all around; higher intensity on range line.
40745 28355	- C RANGE REAR LIGHT	26-02-37.482N 097-11-57.635W	Iso G 6s	65		KRW on skeleton tower on piles.	Visible 2° each side of rangeline.
40750 28360	- A RANGE FRONT LIGHT	26-01-50.685N 097-13-32.072W	Q W	33		KRW-I on skeleton tower.	Visible all around; higher intensity on rangeline.
40755 28365	- A RANGE REAR LIGHT 1,600 yards, 236.3° from front light.	26-01-24.307N 097-14-15.882W	Iso W 6s	60		KRW on skeleton tower.	Visible 2° each side of rangeline.
40757 28367	- LIGHT 31	26-02-01.969N 097-13-09.417W	Q G	17	3	SG-SY on pile.	Ra ref.
40758 28368	- LIGHT 32	26-02-06.093N 097-13-11.633W	Q R	17	3	TR-TY on pile.	Ra ref.
40760 28370	- LIGHT 34	26-01-53.815N 097-13-38.485W	Fl R 2.5s	17	3	TR-TY on pile.	Ra ref.
40765 28375	- LIGHT 35	26-01-22.470N 097-14-34.736W	Fl G 4s	17	4	SG-SY on pile.	Ra ref.
40770 28380	- E RANGE FRONT LIGHT	26-01-22.652N 097-14-45.601W	Q W	33		KRW-I on skeleton tower on piles.	For downbound traffic. Visible all around; higher intensity 2° each side of rangeline.

(1) No.	(2) Name and Location	(3) Position	(4) Characteristic	(5) Height	(6) Range	(7) Structure	(8) Remarks
	INTRACOASTAL WATERWAY (Texas) - Eighth District						
	STOVER POINT TO PORT BROWNSVILLE (Chart 11302)						
	Brownsville Channel						
40775 28385	- E RANGE REAR LIGHT 1,368 yards, 057.0° from front light.	26-01-44.065N 097-14-07.353W	Iso W 6s	63		KRW on skeleton tower on piles.	Visible 2° each side of rangeline.
40777 28387	- LIGHT 36	26-01-10.015N 097-15-13.456W	Q R	17	3	TR-TYon pile.	Ra ref.
40778 28388	- LIGHT 37	26-01-05.313N 097-15-11.452W	Q G	17	3	SG-SY on pile.	Ra ref.
40780 28390	- LIGHT 39	26-00-55.408N 097-15-28.497W	Fl G 4s	17	4	SG-SY on pile.	Ra ref.
40785 28395	- B RANGE FRONT LIGHT	26-00-52.470N 097-15-45.759W	Q R	35		KRW-I on skeleton tower on piles.	Visible all around; higher intensity on rangeline.
40790 28400	- B RANGE REAR LIGHT	26-00-27.963N 097-16-39.127W	Iso R 6s	75		KRW on skeleton tower on piles.	Visible 2° each side of rangeline.
40795 28405	- LIGHT 40	25-59-55.487N 097-17-26.731W	Fl R 4s	17	3	TR-TY on pile.	
40800 28410	- LIGHT 41	25-59-50.651N 097-17-23.806W	Fl G 4s	17	4	SG-SY on pile.	
40805 28415	- LIGHT 42	25-59-24.254N 097-18-24.281W	Fl R 2.5s	17	3	TR-TY on pile.	
40810 28430	- LIGHT 44	25-58-49.345N 097-19-26.229W	Fl R 4s	17	3	TR-TY on skeleton tower on piles.	
40815 28435	- G RANGE FRONT LIGHT	25-58-43.925N 097-19-22.137W	Q G	25		KRW-I on skeleton tower on piles.	Visible all around; higher intensity on rangeline.
40820 28440	- G RANGE REAR LIGHT	25-59-00.459N 097-18-35.022W	Iso G 6s	58		KRW on skeleton tower.	Visible 2° each side of rangeline.
40822 28442	- LIGHT 45	25-58-33.011N 097-19-44.843W	Q G	17	3	SG-SY on pile.	Ra ref.
40823 28443	- LIGHT 46	25-58-38.077N 097-19-46.521W	Q R	17	3	TR-TY on pile.	Ra ref.
40825 28420	- D RANGE FRONT LIGHT	25-58-28.313N 097-19-56.658W	Q W	35		KRW-I on skeleton tower.	Visible all around; higher intensity on rangeline.
40830 28425	- D RANGE REAR LIGHT	25-58-03.763N 097-20-40.411W	Iso W 6s	67		KRW on skeleton tower.	
40835 28445	- LIGHT 48	25-58-25.077N 097-20-21.696W	Fl R 2.5s	17	3	TR-TY on dolphin.	
40845 28460	- F RANGE FRONT LIGHT	25-57-02.311N 097-24-11.346W	Fl G 2.5s (NIGHT) Fl W 2.5s (DAY)	45 47		KRW-I on skeleton tower.	Visible 2° each side of rangeline.
40855 28465	- F RANGE REAR LIGHT 3,870 yards, 249° from front light.	25-56-20.523N 097-26-10.086W	Oc G 4s (NIGHT) Oc W 4s (DAY)	98 95		KRW on skeleton tower.	Visible 2° each side of rangeline. Lighted throughout 24 hours.

INDEX

A

Acadiana Navigation Channel . . . 19595
Adams Bay 15195
Adams Bayou 22135, 33790
Algiers Alternate Route 33330
Alligator Harbor 2180
Amerada Pass Channel 18105
American Pass 18530
Amite River 10455
Anahuac Channel 24600
Apalachee Bay 1410
Apalachicola Bay 28880
Apalachicola River 29105
Apalachicola River Entrance . . . 28990
Aransas Bay 37700
Aransas Bay 36730
Aransas Bay Alternate Route . . 37490
Aransas Channel 27060
Aransas Pass 27005
Aransas-Corpus Christi Bay Cutoff Channel 37095
Arlington Channel 6543
Arroyo Colorado Cutoff Channel 39975
Atchafalaya Bay 18550
Atchafalaya Channel 17896
Atchafalaya River 18195
Avery Canal 19815
Avoca Island Cutoff Channel . . 18285

B

Back Bay of Biloxi 8045
Baffin Bay 38855
Baffin Bay-Landcut 38980
Baptiste Collette Bayou 12355
Barataria Bay 15485
Barataria Pass 15323
Barataria Waterway 15595
Bay Cove Marina to Casino Magic Marina 9065
Bayou Aloe 32480
Bayou Bonfouca Channel 9740
Bayou Caddy 9100
Bayou Casotte Channel 7355
Bayou Castine 10006
Bayou Chico 4355
Bayou Coden 6695
Bayou Decade 17701
Bayou Dupont Canal Weir . . . 15977
Bayou Dupre 9505
Bayou Garcon 4936
Bayou Grand Caillou 17437
Bayou Grande 4450
Bayou La Batre 6650, 32682
Bayou La Batre 6647, 32686
Bayou Petit Anse 19835
Bayou Petit Caillou Flood Canal 17100
Bayou Portage Channel 8975
Bayou Rigaud 15370
Bayou Rosa 16795
Bayou Sale Channel 19115
Bayou Shaffer 18390
Bayou St John 4860
Bayou St. Denis 16075
Bayou Terre Aux Boeufs 12320
Bayou Yscloskey 9480
Bayport Ship Channel 23230
Baytown Goose Creek Channel 23645
Baytown Marina Channel 23580
Belle Isle 340-29 Channel . . . 18585
Belle Isle 340-39 Channel . . . 18650
Belle Isle Well 38 18680
Belle Pass 16530
Bernard Bayou 8230
Big Lake 8180
Biloxi Channel 7785
Biloxi East Channel 7512
Black Bay Channel 12040
Blackwater Channel 4520
Blakeley River 5925
Boggy Bayou 30630
Bolivar Peninsula 34200
Bolivar Roads Alternate Inbound Route 22858.03
Bon Secour River 5585, 32175
Boston Bayou Channel 19895
Brazos River Crossing 35445
Brazos Santiago Pass 28145
Breton Sound 11500
Breton Sound Channel 12353
Broadwater Beach Hotel Marina Channel 8345
Brownsville Channel 28345, 40735

C

Caillou Island Channel 16635
Calcasieu Channel 20430
Calcasieu River 20940
Caminada Bay 16205
Carrabelle Channel 2385
Carrabelle River 2450
Cat Island Channel 8915
Cat Island Pass 17115
Cedar Bayou Channel 23390
Chandeleur Sound 10500
Charenton Canal Access 19195
Charenton Canal Entrance 19295
Chef Menteur Pass 9535
Chevron Sabine Facility Channel 21603
Chinaman Bayou 16920
Chocolate Bay 35080
Chocolate Bay Channel 26635
Chocolate Bayou Channel 35125
Choctawhatchee Bay 3755
Citgo Petroleum 21029
Clear Creek Channel 25065
Clear Lake Nasa Channel . . . 25435
Clooneys Loop 21195
Clovelly Canal 16250
Colorado River Entrance Channel 25790
Coon Island Channel 21060
Corpus Christi Baffin Bay 37715
Corpus Christi Baffin Bay 38510
Corpus Christi Bay 27915
Corpus Christi Bay 37415
Corpus Christi Channel 27155

D

Dauphin Bay 32525
Dauphin Island Channel 6025
Davis Bayou Channel 7660
Dickinson Bayou Channel 24895
Dog Keys Pass 7505
Dog River Channel 6460
Double Bayou Channel 24545
Double Bayou Light 19 12810
Dupre Cut 15948

E

East Atchafalaya Bay 17735
East Bay 29465
East Bay Bayou 34090
East Point Channel 28775
Eden Isles Channel 9660
Empire Waterway 15185
Escambia Bay 4690
Escatawpa River 7305
Espiritu Santo Bay - Barroom Bay Navigation 26795
Espiritu Santo Bay Ferry Channel 36045
Exxon West Black Bay Channel 12120

F

Fannin Bayou 3535
Fannin Bayou Channel A 3550
Fannin Bayou Channel B 3600
Five Mile Cut 23222
Fly Creek 5895
Fowl River 6115
Freeport Entrance 25595
Freshwater Bayou 19950
Fucich Bayou Entrance Channel 11965
Fulton Channel 36885

G

Galveston Bay 22675
Galveston Channel 34380
Galveston Channel 22785, 34395

INDEX

Galveston Inner Bar 22765
Galveston Outer Bar 22750
Galveston-Freeport 34435
Galveston-Freeport Cutoff Channel 34280
Gibbstown 33722.2
Goose Bayou Weir 15995
Goose Island Breakwater 36907.01
Governor Nicholls Harbor Traffic Control Light 94 . . . 13630, 33185
Grand Canal Channel 31450
Grand Hotel Yacht Basin 5785
Grand Island Channel 32940
Grand Isle Turning Basin 15405
Grand Lagoon Boat Basin Channel 31697
Grand Lagoon Channel 3619
Grand Lake 20155
Gretna Harbor Control Light 97 13655, 33210
Gulf County Canal 3130
Gulf Gateway Metering Platform Light 970
Gulf Power Electrical Tower . . 3312, 29712
Gulfport Ship Channel 8395
Gulfport Small Boat Harbor . . . 8745
Gulfport Yacht Basin Channel . 8785

H

Harbor Towne Channel 3474
Harborwalk Entrance East 34977
Harborwalk Entrance West 34987
Harlingen-Port Isabel 40125
Head of Passes to New Orleans 12900
Hilton Hotel Marina Channel . . 25460
Holiday Harbor Marina Channel 31810
Horn Island Pass 6810.1
Houma Navigation Canal 17180
Houston Ship Channel 22815, 34385
Houston Yacht Club 25550
Huey P. Long Bridge 13780

I

Ideal Channel 25490
Indian Bayou 30570
Inner Harbor Navigation Canal . 13605, 33170
Ivanhoe Canal 19315

J

Jackson River 29190
Jamaica Beach Village Channel 35013
Jarboe Bayou Channel 25310
Jourdan River Channel 9045
Jug Lake 17696
Junction Channel 1820

K

Kelso Marine Terminal Channel 34495
Krebs Lake Channel 7220
Krueger Channel 37005

L

La Grange Bayou 30245
La Quinta Channel 27730
Lacombe Bayou 9855
Laguna Madre Channel 28207
Lake Arthur 20305
Lake Borgne 9477
Lake Boudreaux 17035
Lake Cocodrie 33370
Lake Decade 17690
Lake Fausse Pointe Channel . . 18885
Lake Five 15550
Lake La Graisse 17000
Lake Maurepas 10430
Lake Pelto 17340
Lake Pontchartrain 10050
Lake Pontchartrain Causeway Cut No. 2 10100
Lake Pontchartrain Causeway Cut No.1 10060
Lake Salvador 16400
Lake Wimico 29225
Lakewood Yacht Club Channel . 25165
Land Cut 39215
Land Cut-Arroyo Colorado 39325
Lavaca Bay 26730
Lavaca Bay Channel 26655
Lavaca River 26720
Lincoln Beach 9853.1
Little Lake 9175
Little Lake North Pass 9220
Little Sabine Bay 31505
Little Wax Bayou 33585
Lonesome Bayou 12480
Long Beach Harbor 8840
Long Point 29675
Loop Pumping Platform Light-100-5 530
Louisiana Coastal Restoration Project 19187
Lower Atchafalaya River 18545
15305

M

Marianne Channel 32775
Marina Del Sol Channel 25376
Mariners Village Marina 10020
Matagorda Bay - Alternate Route 35596
Matagorda Bay 26745
Matagorda Bay 35465
Matagorda Marine Education Channel 26755
Matagorda Ship Channel Entrance Light 1305, 25950
Matagorda Ship Channel 25965
Mc Faddin Wildlife Refuge . . . 34082
Mermentau Channel 20040
Mermentau River 20225
Mermentau River Crossing . . . 20185, 33675
Mexico Beach Canal Entrance . 3167
Mid-Bay Marina Channel 30525
Mississippi Fishing Reef FR-MS-04 9085
Mississippi River - Gulf Outlet 11140, 33130
Mississippi River - Gulf Outlet 10685
Mississippi Sound 6640
Mobil State Lease 356-2 Channel 15785
Mobile Bar 4970
Mobile Bay 4950
Mobile Channel 5115
Mobile Channel 5105
Mobile Point Light 245, 4960
Mobile River 5485
Morgan City-Port Allen Alternate Route 33490
Mound Point 19425

N

Nautical Landing Channel 26585
Navy Cove Harbor Channel . . 4940.01
Navy Dive School 3360
Neches River 22275
New Canal 9995
New Orleans - Port Arthur . . . 33335
New Orleans Harbor 13625, 33180
New Orleans to Baton Rouge . 13720
North Bay 3500
North Shore Beach 9720
North Shore Channel 9615

O

Offatts Bayou Entrance Channel 34630
Old East Pass Harbor Channel 3815
Old Fort Bayou Channel 7945
Orange County Pier 22245
Ott Bayou Channel 7925
Oyster Bay Channel 1855
Oyster Lake 35405

INDEX

P

Padre Island National Seashore 38475
Padre Isles North Channel . . . 37840
Padre Isles South Channel . . . 37990
Palacios Channel 35715
Palacios Point Dump 35570
Panacea Channel 2060
Pascagoula Channel 6925
Pascagoula River 7250
Pass A Loutre 12505
Pass Aux Herons 32370
Pass Christian 8955
Pass Manchac South Channel .10405
Pass Marianne 32871
Pearl River 9265
Pearl River Entrance Channel . 9140, 33015
Pend Oreille-Bay Batiste 15255
Pensacola Bay 3930
Pensacola Light 180, 3940
Pensacola Navy Homeport Channel 4130
Pensacola-Mobile 31600
Perdido Pass 4810
Peterson Builders Turning Basin Channel 27817
Petit Lac des Allemands 16455
Pier 77 Channel 34547
Pita Island Channel 38070
Plantation Channel 25535
Point Au Fer Reef Light 810, 18030
Point Comfort Inner Channel . . 26455
Point Comfort Turning Basin . . 26420
Polynesian Isle Channel 4676
Port Arthur Canal 21760
Port Bienville 9285
Port Isabel Channel 28292
Port Isabel Cutoff Channel . . . 28310, 40700
Port Isabel Small Boat Harbor Channel 40485
Port Lavaca Channel 26515
Port Lavaca Harbor of Refuge .26610
Port Louis Channel 10175
Port Mansfield Channel 27953
Port O' Connor Channel 36020
Port O' Connor Landcut 36125
Port St Joe North Channel . . . 3070
Posten Bayou Channel 3474.11
Presnells Channel 2875
Pretty Bayou Channel 3474.24

Q

Quarantine Bay Channel 11515
Queen Isabella Causeway . . . 40552

R

Red Bayou Channel 24675
Rigolets - New Orleans 33095
Rincon Canal 27875
Robinson Bayou 3497
Rockport Channel 37015
Rockport Smallboat Harbor Channel 37037
Rollover Bay 34125
Round Island 7493
Round Island South Channel . . 32700

S

S.L. 11107 Pipeline 12525
Sabine Bank Channel 21315
Sabine Pass 21455
Sabine Pass East Jetty Light . 1080, 21450
Sabine River 22060, 33865
Sabine River 33802
Sabine-Neches Canal 21840, 34075
Sabine-Neches Canal 34085
San Antonio Bay 36430
San Bernard River 25760
San Jacinto Bay Barge Channel 23865
San Jacinto River 24310
San Jose Island Dock Channel 37325
Sandestin Beach Channel 30355
Santa Rosa Sound 30825
Santa Rosa Sound Entrance . . . 30745
Scotts Canal Light 23 12840
Scurlock Channel 21687
Sea Ranch Marina Channel . . 28180
Seadrift Channel 36360
Section Base Channel 3405
Section Base Magazine Area . 3380
Shell Point Channel 1740
Sherman Cove Marina 31635
Shoal Point Bayou Channel . . 29650
South Boater Cut 23136
South Fork Channel 5635
South Louisiana Electric Co Op 17699.01
South Padre Island 28206
South Pass 12547
South Pass Light 430, 12575
South Shore Harbor Marina . . . 9865
Southwest Pass - Vermilion Bay Channel 19477
Southwest Pass 12640
Southwest Pass Entrance Light . 455, 12690
Spring Creek Channel 1875
St Andrew Bay 135, 3170
St Andrew Bay Entrance 3175
St George Island 2685
St Joseph Bay Entrance 2915
St Marks River 1420
St. George Sound 2315
St. Louis Bay 9037
Stone Quarry Channel 31997
Sulphur Point 3455, 29815
Sundown Bay 36680
Sunshine Bridge Approach 14380
Sweet Lake 33725
130, 2925

T

Tangipahoa River 10370
Tchefuncta River 10140
Tensaw River 6005
Terrebonne Bay 16560
Texas City Channel 24700
Texas City Connection Channel 24835
The Rigolets 9565
Theodore Ship Channel 6190
Tiger Pass 14935
Tiki Island Channel 34751
Timbalier - Terrebonne Bay . . 16696.01
Timbalier Bay 16780
Timbalier Island 2703 Well 1 . 16655
Timbalier Island 2703 Well 4 . 16684.01
Treasure Bay Casino Channel . 8280
Treasure Island Marina Channel 3670
Trinity Bay 24660
Tule Lake Channel 27640
Turkey Point 2326
Two Mile Channel 2730

U

U. S. Coast Guard Base . . . 3875
U.S. Air Force Instrumentation Tower 20
University Beach 27926
Upper Mud Lake 20141

V

Vermilion Bay Cutoff Channel . 19520
Via Mississippi River and Harvey Canal 33240
Victoria Channel 36190
Victoria East Entrance Channel . 36165
Victoria West Entrance Channel 36405
Viola Channel 27705

W

Ward Cove 30610
Waterford Harbor Channel 25330
Watergate Marina Channel . . . 25235
Weeks Bay 19765
Weeks Island Channel 19695
West Grand Lagoon Channel . .3685
West Pass 2850
West Pearl River 9460
Wetappo Creek 29295
Weyerhaeuser Water Intake . . . 5540
Windmark Beach 3146
Wolf River 9025
Woodlawn Bayou Channel 3473

This Page Intentionally Left Blank

CROSS REFERENCE - INTERNATIONAL VS. U.S. LIGHT NUMBER

Inter.	U.S.
J3299.40	1410
J3299.60	1415
J3300.00	1420
J3300.10	10
J3305.00	1730
J3306.00	30
J3306.20	40
J3306.30	35
J3306.32	45
J3306.34	25
J3306.40	2170
J3310	2415
J3310.1	2420
J3311.00	2425
J3338	2685
J3338.10	2690
J3350.00	2850
J3351	2860
J3352.00	2865
J3368.00	2920
J3368.10	130
J3370.40	3125
J3371.40	3175
J3371.41	3180
J3372.40	3260
J3372.60	3270
J3372.7	3275
J3373.00	3295
J3373.24	3310
J3373.26	3315
J3373.30	3640
J3373.60	3355
J3373.8	3405
J3373.90	3410
J3374.00	3415
J3374.2	3420
J3374.40	3425
J3374.60	3430
J3374.8	3505
J3375.50	3765
J3376.00	3770
J3377.00	3805
J3394.00	180
J3396.00	3930
J3396.10	3935
J3400	4005
J3400.10	4010
J3404.00	4075
J3404.10	4080
J3406.00	4175
J3406.10	4180
J3408.00	4330
J3409.00	4215
J3409.30	4235
J3409.31	4240
J3410	4355
J3412.00	4385
J3413	4450
J3418.00	31560
J3419.00	31555
J3420	31550
J3438.00	4950
J3438.10	245
J3438.10	4955
J3440.00	32355
J3441.00	32350
J3442.00	32340
J3443.00	32330
J3444.00	32300
J3445.00	32265
J3446.00	32245
J3447.00	32225
J3448.00	32205
J3449.00	32190
J3449.60	5585
J3450.00	32160
J3451.00	32150
J3458.00	5770
J3459.00	5775
J3460.00	5780
J3460.4	5825
J3460.42	5830
J3461.00	5895
J3462.00	5070
J3462.10	5075
J3464.00	5260
J3467.50	5155
J3468.00	5160
J3472.00	5165
J3473.00	5170
J3474.00	5175
J3475.00	5180
J3477.00	5185
J3478.00	5190
J3478.40	5195
J3479.00	5200
J3479.40	5205
J3481.00	5210
J3481.20	5215
J3482.00	5220
J3482.60	5225
J3483.00	5240
J3484.00	5245
J3485.00	5250
J3488.00	5255
J3489.60	5270
J3490.00	5275
J3493.50	6190
J3493.51	6195
J3494.00	5305
J3497.00	5320
J3498.00	5325
J3503.00	5340
J3504.00	5345
J3504.20	5350
J3504.30	5355
J3504.50	5360
J3505.00	5365
J3506.00	5370
J3507.00	5375
J3508.00	5380
J3509.00	5385
J3509.50	5390
J3510.00	5415
J3510.10	5420
J3511.00	5400
J3512.00	5405
J3516.00	5425
J3517.00	5430
J3517.10	5435
J3517.50	5445
J3518.00	5455
J3524.20	5485
J3524.3	5490
J3525	6555
J3526.20	6595
J3526.60	6605
J3527.00	6610
J3527.1	6615
J3537	6120
J3538	6140
J3539	6160
J3541.50	6025
J3541.60	6075
J3542.00	6080
J3542.20	6090
J3543.00	32370
J3544.00	32375
J3544.10	32380
J3548	32445
J3548.10	32450
J3548.30	32475
J3548.40	32485
J3548.60	32495
J3548.80	32515
J3550.00	32600
J3550.10	32605
J3552.00	32665
J3553	6695
J3553.2	6710
J3553.4	6735
J3553.6	6745
J3554.00	6640
J3555.40	6660
J3558	6825
J3558.10	6830
J3561	6930
J3561.10	6935
J3561.40	6945
J3562	6955
J3562.10	6960
J3564	7065
J3564.10	7070
J3566.00	7075
J3566.10	7080
J3566.5	7085
J3567	7090
J3567.2	7095
J3567.3	7100
J3567.4	7140
J3568	7145
J3568.2	7150
J3568.3	7155
J3568.4	7160
J3569	7165
J3569.4	7170
J3570	7175
J3570.2	7190
J3571.22	7290
J3571.24	7315
J3571.26	7330
J3571.28	7340

Inter.	U.S.
J3571.30	7355
J3571.31	7360
J3571.32	7365
J3571.33	7370
J3571.34	7450
J3571.36	7445
J3571.40	7375
J3571.42	7380
J3571.44	7385
J3571.46	7390
J3571.47	7405
J3571.48	7410
J3571.49	7415
J3571.5	7420
J3571.6	7425
J3571.7	7435
J3571.71	7440
J3571.73	7465
J3571.74	7470
J3574.00	7495
J3576.00	7520
J3576.60	7530
J3576.80	7550
J3577.00	7555
J3577.11	7280
J3577.20	7570
J3577.40	7595
J3577.60	7610
J3577.80	7620
J3577.84	7630
J3578.00	7785
J3580.00	7795
J3582.00	7800
J3586	7810
J3588	7815
J3590.00	7825
J3608.00	8485
J3608.10	8490
J3610	8830
J3616.00	32765
J3618.00	32760
J3618.20	8615
J3618.30	8620
J3618.40	8625
J3618.50	8630
J3618.60	8635
J3618.70	8640
J3618.80	8655
J3618.90	8660
J3619.30	8670
J3624.00	8675
J3624.20	8685
J3624.40	8690
J3624.60	8695
J3626.00	8700
J3626.20	8705
J3626.40	8710
J3626.60	8715
J3626.80	8720
J3628.00	8645
J3628.10	8650
J3631.40	8760
J3632	8785
J3633	8815
J3650.2	10525
J3651.2	10510
J3651.24	10505
J3651.26	10500
J3651.40	10520
J3661.30	10685
J3661.32	10690
J3661.34	10695
J3661.36	10700
J3662.7	10795
J3662.96	10815
J3663.4	10860
J3664	10880
J3666	10980
J3666.2	10985
J3666.4	10990
J3666.45	10995
J3666.5	11000
J3666.6	11005
J3666.8	11010
J3667	11015
J3667.1	11020
J3667.14	11025
J3667.2	11030
J3667.3	11035
J3667.37	11040
J3667.4	11045
J3667.6	11050
J3667.8	11055
J3668	11060
J3668.05	11065
J3668.15	11080
J3668.2	11085
J3668.4	11110
J3668.6	11115
J3668.7	11125
J3668.8	11135
J3669.00	11130
J3669.4	11150
J3671.00	12475
J3673.00	12505
J3675.00	12520
J3682	12550
J3688.10	430
J3692.00	12580
J3694.00	12585
J3694.50	12590
J3696.00	12595
J3700.00	12600
J3702.00	12605
J3704.00	12610
J3708.10	12620
J3710	12625
J3714.00	455
J3716.00	12680
J3734	12725
J3736	12730
J3738	12735
J3740	12740
J3742	12745
J3750	12750
J3752	12755
J3754	12760
J3758	12770
J3762	12775
J3763	12780
J3764	12785
J3765.00	12800
J3765.40	12795
J3766.00	12805
J3767.00	12790
J3770.00	12810
J3772	12825
J3774	12830
J3775.00	12835
J3778.00	12840
J3779.00	12850
J3780	12845
J3782	12860
J3783	12865
J3784.00	12870
J3784.10	12875
J3790.00	12900
J3794.00	12930
J3794.10	12935
J3796.00	12955
J3797.00	12960
J3797.20	12965
J3799.00	12970
J3800.00	12980
J3804.00	12990
J3804.20	12995
J3805.00	13000
J3806.00	13005
J3809	13010
J3810.00	13025
J3814.00	13035
J3816.00	13040
J3818.00	13045
J3820.00	13050
J3822.00	13060
J3823.00	13065
J3824.00	13070
J3825.00	13075
J3826.00	13080
J3828.00	13085
J3834.00	13100
J3835.00	13105
J3836.00	13110
J3836.10	13115
J3836.20	13120
J3837.00	13125
J3838.00	13130
J3840.00	13135
J3841.00	13140
J3841.20	13145
J3842.00	13150
J3843.00	13155
J3844.00	13160
J3845	13170
J3846.00	13175
J3848.00	13180
J3850.00	13185
J3850.20	13190
J3851.80	13210
J3854.00	13220
J3856.00	13225
J3858.00	13230

Inter.	U.S.
J3859.00	13235
J3860.00	13240
J3864	13245
J3865.00	13250
J3866.00	13255
J3869.00	13335
J3870.00	13345
J3872.00	13350
J3876.00	13360
J3880.00	13365
J3881.00	13370
J3881.20	13375
J3881.40	13380
J3884.00	13400
J3888.00	13410
J3890.00	13415
J3895.00	13425
J3898.00	13430
J3900.00	13435
J3900.20	13440
J3900.40	13445
J3900.60	13450
J3901.00	13455
J3901.80	13460
J3902.00	13465
J3904.00	13470
J3905.00	13485
J3906.00	13490
J3909.00	13495
J3910.00	13500
J3910.40	13505
J3911.00	13515
J3911.20	13520
J3911.50	13530
J3911.70	13535
J3912.00	13545
J3912.02	13550
J3912.04	13540
J3912.20	13555
J3913.20	13570
J3913.40	13575
J3913.44	13590
J3913.50	13595
J3913.60	13600
J3913.62	13610
J3913.64	13605
J3913.69	13630
J3913.70	13635
J3913.72	13640
J3913.74	13645
J3913.80	13660
J3913.82	13665
J3913.86	13675
J3913.88	13680
J3913.90	13685
J3913.92	13690
J3913.94	13695
J3913.96	13700
J3913.98	13705
J3914.00	13720
J3914.01	13730
J3914.06	13740
J3914.07	13750
J3914.12	13745
J3914.14	13760
J3914.16	13765
J3914.18	13770
J3914.24	13815
J3914.28	13825
J3914.29	13835
J3914.32	13840
J3914.34	13845
J3914.36	13850
J3914.37	13855
J3914.38	13860
J3914.40	13875
J3914.41	13880
J3914.42	13885
J3914.43	13890
J3914.44	13895
J3914.46	13900
J3914.48	13905
J3914.50	13910
J3914.52	13915
J3914.54	13920
J3914.60	13950
J3914.64	13975
J3914.66	13980
J3914.72	13990
J3914.74	14000
J3914.76	14005
J3914.78	14010
J3914.80	14030
J3914.82	14025
J3914.88	14035
J3914.90	14040
J3914.94	14050
J3914.96	14055
J3914.98	14060
J3915.00	14065
J3915.02	14070
J3915.04	14075
J3915.06	14080
J3915.07	14095
J3915.10	14105
J3915.12	14110
J3915.16	14120
J3915.22	14135
J3915.24	14140
J3915.26	14145
J3915.28	14150
J3915.30	14155
J3915.32	14160
J3915.34	14170
J3915.36	14175
J3915.38	14195
J3915.40	14200
J3915.42	14205
J3915.44	14210
J3915.46	14215
J3915.48	14220
J3915.50	14225
J3915.52	14230
J3915.53	14235
J3915.54	14240
J3915.56	14245
J3915.57	14250
J3915.58	14255
J3915.60	14260
J3915.62	14265
J3915.64	14280
J3915.66	14285
J3915.68	14290
J3915.70	14295
J3915.72	14300
J3915.74	14305
J3915.82	14325
J3915.84	14330
J3915.86	14335
J3915.88	14340
J3915.90	14345
J3915.92	14355
J3915.94	14360
J3915.96	14365
J3915.97	14370
J3915.98	14375
J3916.00	14405
J3916.02	14410
J3916.04	14415
J3916.06	14420
J3916.08	14425
J3916.10	14430
J3916.12	14435
J3916.14	14440
J3916.16	14445
J3916.18	14450
J3916.20	14465
J3916.22	14455
J3916.24	14460
J3916.26	14470
J3916.28	14475
J3916.29	14480
J3916.30	14485
J3916.32	14490
J3916.34	14495
J3916.35	14500
J3916.36	14505
J3916.38	14510
J3916.47	14540
J3916.50	14550
J3916.52	14555
J3916.54	14560
J3916.56	14565
J3916.58	14570
J3916.60	14575
J3916.61	14580
J3916.64	14585
J3916.65	14590
J3916.66	14595
J3916.68	14600
J3916.70	14605
J3916.72	14610
J3916.74	14615
J3916.75	14620
J3916.78	14630
J3916.79	14635
J3916.82	14645
J3916.84	14650
J3916.88	14660
J3916.90	14665
J3916.92	14670
J3916.93	14675

Inter.	U.S.
J3916.96	14685
J3917.00	14695
J3917.01	14700
J3917.02	14705
J3917.04	14710
J3917.06	14715
J3917.08	14720
J3917.10	14725
J3917.11	14730
J3917.13	14740
J3917.14	14745
J3917.18	14755
J3917.20	14760
J3917.22	14765
J3917.24	14770
J3917.30	14785
J3917.32	14790
J3917.34	14795
J3917.36	14805
J3917.38	14815
J3917.40	14825
J3917.41	14830
J3917.43	14845
J3917.44	14850
J3917.46	14855
J3917.48	14860
J3917.52	14910
J3917.58	14930
J3918.50	14940
J3931.00	15365
J3932.00	16205
J3940.00	530
J3945.00	605
J3945.20	600
J3950	16550
J3950.40	16540
J3951.00	16555
J3954.00	16535
J3954.10	16535.01
J3966.00	17415
J3967.20	17430
J3967.40	17435
J3968	17440
J3968.20	17445
J3968.40	17450
J3970.00	17685
J3977.20	18000
J3977.30	18010
J3977.40	18020
J3978.00	810
J3978.2	18040
J3978.24	18045
J3978.40	18055
J3978.6	18060
J3978.70	18070
J3978.72	18065
J3978.74	18075
J3978.76	18080
J3978.78	18085
J3978.8	18090
J3978.82	18095
J3979.00	18100
J3979.02	18145
J3979.04	18150
J3979.06	18155
J3979.08	18160
J3979.20	18165
J3988	20555
J3988.10	20560
J3988.5	20635
J3988.60	20640
J3989.00	20645
J3989.05	20650
J3989.1	20655
J3989.25	20675
J3989.3	20680
J3989.35	20685
J3989.36	20690
J3989.40	20695
J3989.41	20700
J3989.45	20705
J3989.50	20710
J3989.55	20715
J3989.60	20720
J3989.65	20725
J3989.70	20730
J3989.75	20745
J3989.80	20750
J3989.85	20755
J3989.90	20760
J3989.95	20765
J3990.00	20770
J3990.05	20775
J3990.10	20780
J3990.15	20785
J3990.20	20790
J3990.25	20795
J3990.30	20800
J3990.35	20805
J3990.40	20810
J3990.45	20815
J3990.50	20820
J3990.55	20825
J3990.60	20830
J3990.65	20835
J3990.8	20850
J3990.85	20855
J3990.90	20860
J3990.95	20875
J3991.00	20880
J3991.05	20865
J3991.06	20870
J3991.10	20885
J3991.15	20890
J3991.2	20895
J3991.25	20900
J3991.30	20920
J3991.31	20925
J3991.50	20935
J3991.55	20905
J3991.6	20940
J3991.65	20945
J3991.70	20950
J3991.75	20955
J3991.8	20960
J3991.85	20965
J3991.9	20975
J3991.91	20980
J3992.05	20985
J3992.10	20990
J3992.2	21005
J3992.25	21010
J3992.30	21015
J3992.35	21020
J3992.375	21025
J3992.45	21030
J3992.50	21035
J3992.55	21040
J3992.60	21045
J3992.65	21050
J3992.73	21055
J3992.74	21145
J3992.76	21070
J3992.77	21075
J3992.78	21125
J3992.80	21100
J3992.82	21110
J3992.84	21115
J3992.86	21120
J3992.90	21150
J3992.95	21155
J3993.00	21160
J3993.05	21165
J3993.10	21170
J3993.15	21175
J3993.20	21190
J3993.25	21195
J3993.30	21200
J3993.35	21205
J3993.45	21215
J3993.5	21220
J3993.55	21225
J3993.60	21230
J3993.63	21235
J3993.65	21245
J3993.67	21250
J3993.68	21255
J3993.70	21260
J3993.75	21270
J3993.80	21275
J3993.85	21290
J3993.90	21295
J3993.95	21300
J3994.00	21305
J3996.00	1075
J4000.00	1080
J4002.00	21420
J4002.10	21425
J4006	21485
J4006.1	21490
J4008	21545
J4008.1	21550
J4011	21585
J4013.00	21590
J4017.00	21595
J4019.00	21600
J4020.00	21760
J4022	21765
J4022.1	21770
J4022.2	21775
J4022.21	21780
J4022.25	21785

Inter.	U.S.
J4022.30	21790
J4022.35	21795
J4022.36	21800
J4022.40	21805
J4022.45	21810
J4022.46	21815
J4022.50	21820
J4022.55	21825
J4022.60	21830
J4022.65	21835
J4022.70	21840
J4022.75	21855
J4022.80	21860
J4022.85	21865
J4022.86	21870
J4022.90	21875
J4022.95	21880
J4023.00	21885
J4023.05	21890
J4023.10	21895
J4023.15	21900
J4023.20	21915
J4023.21	21920
J4023.25	21905
J4023.26	21910
J4023.30	21925
J4023.31	21930
J4023.35	21935
J4023.40	21960
J4023.45	21970
J4023.46	21975
J4023.50	21955
J4023.55	21965
J4023.63	22290
J4023.65	22295
J4023.70	22305
J4023.71	22310
J4023.8	22320
J4023.9	22330
J4023.95	22335
J4024	22340
J4024.05	22345
J4024.1	22350
J4024.11	22355
J4024.15	22360
J4024.20	22365
J4024.25	22370
J4024.30	22375
J4024.35	22380
J4024.4	22385
J4024.45	22395
J4024.50	22400
J4024.55	22405
J4024.70	22420
J4024.75	22425
J4024.76	22430
J4024.8	22435
J4024.81	22440
J4024.85	22445
J4024.90	22450
J4024.95	22455
J4025.00	22460
J4025.05	22465
J4025.10	22470
J4025.2	22475
J4025.25	22480
J4025.3	22485
J4025.35	22490
J4025.4	22495
J4025.45	22500
J4025.50	22505
J4025.55	22510
J4025.60	22515
J4025.65	22520
J4025.80	22535
J4025.85	22540
J4025.90	22545
J4026.2	22550
J4032.00	22645
J4034.00	22640
J4036.00	22605
J4036.10	22610
J4037.00	22660
J4037.10	22665
J4040	22700
J4040.10	22705
J4041.00	22790
J4042.00	22795
J4042.40	22805
J4043.00	22810
J4045.00	34290
J4046.00	34295
J4047.00	34325
J4047.50	34335
J4048.00	34355
J4050.90	34480
J4051.00	34475
J4051.1	34605
J4051.9	34800
J4052.00	34795
J4052.1	34870
J4052.30	34895
J4052.60	34925
J4052.61	34930
J4052.80	34995
J4052.81	35000
J4053.00	22820
J4056	24700
J4056.10	24705
J4058	24715
J4058.10	24720
J4060	24755
J4060.10	24760
J4062.00	24765
J4062.10	24770
J4064.00	24795
J4064.1	24800
J4067	24825
J4067.1	24830
J4069	24820
J4071.00	22840
J4071.10	22845
J4072.00	22850
J4072.10	22855
J4076.00	22880
J4076.10	22885
J4080.00	22950
J4080.10	22955
J4084.00	22925
J4086.00	22930
J4088.00	22960
J4090.00	22965
J4091.00	22980
J4092.00	22985
J4098.00	23010
J4099.00	23015
J4101.00	25045
J4103.00	23040
J4104.00	23050
J4104.10	23055
J4114.00	23120
J4116.00	23125
J4117.00	23145
J4118.00	23150
J4121.00	23165
J4122.00	23170
J4124.00	23185
J4126.00	23190
J4129	23205
J4130.00	23210
J4132.00	23215
J4132.10	23220
J4132.40	23230
J4132.41	23235
J4133.00	23310
J4134.00	23315
J4138.00	23330
J4139.00	23335
J4141.00	23345
J4142.00	23350
J4142.05	23355
J4142.06	23360
J4142.10	23380
J4142.11	23385
J4142.25	23375
J4142.35	23535
J4142.36	23540
J4142.40	23545
J4142.41	23550
J4142.45	23825
J4142.46	23830
J4142.50	23835
J4142.51	23840
J4142.55	23575
J4142.65	24005
J4142.66	24010
J4142.70	24015
J4142.71	24020
J4142.85	24045
J4142.9	24050
J4142.95	24055
J4142.96	24060
J4143.00	24075
J4143.01	24080
J4143.05	24085
J4143.06	24090
J4143.15	24070
J4143.31	24150
J4143.35	24155
J4143.36	24160
J4143.50	24210
J4143.51	24215

Inter.	U.S.
J4143.56	24225
J4143.6	24205
J4143.75	24260
J4143.8	24270
J4143.85	24275
J4143.86	24280
J4143.90	24285
J4143.91	24290
J4143.95	24295
J4144.00	24300
J4144.20	24405
J4144.25	24410
J4144.3	24425
J4144.35	24430
J4144.4	24435
J4144.45	24445
J4144.5	24450
J4144.55	24455
J4144.6	24460
J4144.65	24465
J4144.7	24470
J4144.75	24475
J4144.85	24490
J4144.9	24495
J4145	24500
J4145.05	24505
J4145.1	24510
J4145.25	24525
J4148.00	25060
J4150	25560
J4150.1	25565
J4151.2	25550
J4151.25	25555
J4158	23420
J4160	23445
J4165	24545
J4166	24555
J4167	24565
J4168	24595
J4179.00	25625
J4180.00	25650
J4180.10	25655
J4181.1	25665
J4181.2	25670
J4181.30	25690
J4181.31	25695
J4181.70	25725
J4181.8	25735
J4181.90	25740
J4192.00	25965
J4192.10	25970
J4193.00	26010
J4193.10	26015
J4193.24	26005
J4193.32	26045
J4193.36	26055
J4193.40	26060
J4193.50	26065
J4193.70	26070
J4193.80	26075
J4194.00	26080
J4194.05	26085
J4194.15	26090
J4194.20	26095
J4194.40	26100
J4194.50	26105
J4194.55	26110
J4194.60	26115
J4194.80	26120
J4194.82	26125
J4194.84	26130
J4194.86	26135
J4194.88	26140
J4194.90	26145
J4194.92	26150
J4194.94	26155
J4194.96	26160
J4194.98	26165
J4195.00	26170
J4195.02	26175
J4195.03	26180
J4195.06	26185
J4195.08	26190
J4195.10	26195
J4195.12	26200
J4195.14	26205
J4195.16	26210
J4195.18	26215
J4195.2	26220
J4195.22	26225
J4195.24	26230
J4195.26	26235
J4195.28	26240
J4195.30	26245
J4195.32	26250
J4195.34	26255
J4195.36	26260
J4195.38	26265
J4195.40	26270
J4195.42	26275
J4195.44	26280
J4195.46	26285
J4195.48	26290
J4195.50	26295
J4195.52	26300
J4195.54	26305
J4195.56	26310
J4195.58	26320
J4195.59	26325
J4195.62	26340
J4195.63	26345
J4195.66	26330
J4195.68	26335
J4195.70	26350
J4195.72	26355
J4195.74	26360
J4195.76	26365
J4195.78	26370
J4195.80	26375
J4195.82	26380
J4195.84	26385
J4195.85	26390
J4195.88	26395
J4195.90	26400
J4195.91	26405
J4195.94	26410
J4195.96	26415
J4196.02	26455
J4196.04	26460
J4196.06	26465
J4196.12	26470
J4196.14	26495
J4196.2	26500
J4196.22	26505
J4196.23	26510
J4196.26	26730
J4196.28	26735
J4196.3	26740
J4196.40	26530
J4196.44	26580
J4196.50	36020
J4197.00	36025
J4213.00	26995
J4213.1	27000
J4213.20	27055
J4213.25	27155
J4213.26	27160
J4213.30	27170
J4213.45	27190
J4213.47	27195
J4213.49	27200
J4213.61	27420
J4213.65	27425
J4213.70	27430
J4213.75	27435
J4213.80	27450
J4213.85	27455
J4213.9	27460
J4213.95	27465
J4214.00	27470
J4214.05	27475
J4214.10	27480
J4214.18	27490
J4214.2	27495
J4214.25	27500
J4214.3	27440
J4214.31	27445
J4214.35	27505
J4214.40	27515
J4214.41	27520
J4214.45	27525
J4214.50	27530
J4214.55	27535
J4214.6	27540
J4214.65	27555
J4214.70	27560
J4214.75	27565
J4214.80	27570
J4214.85	27585
J4214.9	27590
J4215.03	27595
J4215.05	27600
J4215.10	27605
J4215.15	27610
J4215.2	27615
J4215.25	27575
J4215.26	27580
J4215.3	27940
J4215.35	27945
J4215.55	27640
J4215.56	27645
J4215.75	27655

Inter.	U.S.	Inter.	U.S.	Inter.	U.S.	Inter.	U.S.
J4215.76	27660	J4226.50	28150				
J4215.80	27665	J4226.51	28155				
J4215.81	27670	J4226.55	28235				
J4215.90	27685	J4226.56	28240				
J4215.91	27690	J4226.60	28245				
J4215.95	27695	J4226.65	28260				
J4215.96	27700	J4226.75	28280				
J4216.00	27705	J4226.80	28285				
J4216.01	27710	J4226.85	28345				
J4216.10	27715	J4226.90	28350				
J4216.15	27720	J4226.91	28355				
J4216.16	27725	J4226.95	28360				
J4216.2	27060	J4226.96	28365				
J4216.25	27065	J4227.00	28370				
J4216.30	27095	J4227.05	28375				
J4216.35	27110	J4227.10	28380				
J4216.4	27130	J4227.11	28385				
J4216.45	27140	J4227.15	28390				
J4216.50	37695	J4227.20	28395				
J4216.55	37650	J4227.21	28400				
J4216.57	37700	J4227.25	28405				
J4216.6	27735	J4227.3	28410				
J4216.65	27740	J4227.35	28415				
J4216.75	27745	J4227.4	28435				
J4216.80	27755	J4227.41	28440				
J4216.9	27760	J4227.45	28430				
J4216.91	27765	J4227.50	28420				
J4216.95	27770	J4227.51	28425				
J4216.96	27775	J4227.55	28445				
J4217	27780	J4227.70	28470				
J4217.05	27785	J4227.80	28475				
J4217.10	27790	J4227.90	28485				
J4217.15	27795	J4227.95	28490				
J4217.2	27800	J4228	28495				
J4217.25	27820	J4228.05	28460				
J4217.3	27825	J4228.06	28465				
J4217.35	27835	J4228.10	28295				
J4217.40	27840	J4228.15	28305				
J4217.45	27845	J4228.2	28315				
J4217.55	27850	J4228.25	28320				
J4217.6	27855	J4228.30	28325				
J4217.65	27860	J4228.35	28330				
J4217.70	27870	J4228.40	28310				
J4217.75	27915	J4228.45	40660				
J4217.8	27920						
J4217.85	27925						
J4224	27985						
J4224.20	27990						

ISBN 978-0-16-084708-0

90000

9 780160 847080

For sale by the Superintendent of Documents, U.S. Government Printing Office
Internet: bookstore.gpo.gov Phone: toll free (866) 512-1800; DC area (202) 512-1800
Fax: (202) 512-2104 Mail: Stop IDCC, Washington, DC 20402-0001

ISBN 978-0-16-084708-0

NSN 7642014011223
NGA Ref No. COMDTM165024
ED. NO. 000

LIGHT LIST VOL IV GULF OF MEXICO 2010