U.S. Department
of Homeland Security

United States
Coast Guard

LOCAL NOTICE TO MARINERS

District 8 GULF — Week: 01/21

8TH DISTRICT LOCAL NOTICE TO MARINERS
GULF OF MEXICO
Econfina River, FL to the Rio Grande, TX
LIGHT LIST VOLUME IV
NOTICE NUMBER 01/21
January 6, 2021

References: COMDTPUB P16502.4, Vol. IV, 2020 Edition and Coast Pilot 5.
Both publications, along with corrections, are available for download at:
https://nauticalcharts.noaa.gov/publications/coast-pilot/index.html
https://www.navcen.uscg.gov/pdf/lightLists/LightList_V4_2020.pdf

COAST GUARD DISTRICT 8, WATERWAYS, (504) 671-2327, 7:00 a.m. until 3:30 p.m. (CST)
NIS WATCHSTANDER PHONE (703) 313-5900 24-HOURS A DAY
INTERNET ADDRESS HTTPS://www.navcen.uscg.gov
COMMENTS REGARDING SECTION VI - PROPOSED CHANGES MAY ALSO BE EMAILED TO: LocalNoticeFeedback@uscg.mil
GULF OF MEXICO LNM VIA INTERNET https://www.navcen.uscg.gov

BROADCAST NOTICE TO MARINERS COVERED IN THIS EDITION

ORIGINATING UNIT	BEGINNING BNMS		ENDING BNMS
CCGD8	BNM 0107 - 20 (D8)		BNM 0000 - 21 (D8)
SECTOR MOBILE (MO)	BNM 0790 - 20 (MO)	THROUGH	BNM 0007 - 21 (MO)
SECTOR NEW ORLEANS (NO)	BNM 0738 - 20 (NO)		BNM 0002 - 21 (NO)
SECTOR HOUSTON-GALVESTON (GA)	BNM 0842 - 20 (GA)		BNM 0007 - 21 (GA)
SECTOR CORPUS CHRISTI (CC)	BNM 0538 - 20 (CC)		BNM 0007 - 21 (CC)

ABBREVIATIONS

A through H

ADRIFT - Buoy Adrift
AICW - Atlantic Intracoastal Waterway
Al - Alternating
B - Buoy
BKW - Breakwater
bl - Blast
BNM - Broadcast Notice to Mariner
bu - Blue
C - Canadian
CHAN - Channel
CGD - Coast Guard District
C/O - Cut Off
CONT - Contour
CRK - Creek
CONST - Construction
DAYMK/Daymk - Daymark
DBN/Dbn - Daybeacon
DBD/DAYBD - Dayboard
DEFAC - Defaced
DEST - Destroyed
DISCON - Discontinued
DMGD/DAMGD - Damaged
ec - eclipse
EST - Established Aid
ev - every
EVAL - Evaluation
EXT - Extinguished
F - Fixed
fl - flash
Fl - Flashing

I through O

I - Interrupted
ICW - Intracoastal Waterway
IMCH - Improper Characteristic
INL - Inlet
INOP - Not Operating
INT - Intensity
ISL - Islet
Iso - Isophase
kHz - Kilohertz
LAT - Latitude
LB - Lighted Buoy
LBB - Lighted Bell Buoy
LHB - Lighted Horn Buoy
LGB - Lighted Gong Buoy
LONG - Longitude
LNM - Local Notice to Mariners
LT - Light
LT CONT - Light Continuous
LTR - Letter
LWB - Lighted Whistle Buoy
LWP - Left Watching Properly
MHz - Megahertz
MISS/MSNG - Missing
Mo - Morse Code
MRASS - Marine Radio Activated Sound Signal
MSLD - Misleading
N/C - Not Charted
NGA - National Geospatial-Intelligence Agency
NO/NUM - Number
NOS - National Ocean Service

P through Z

PRIV - Private Aid
Q - Quick
R - Red
RACON - Radar Transponder Beacon
Ra ref - Radar reflector
RBN - Radio Beacon
REBUILT - Aid Rebuilt
RECOVERED - Aid Recovered
RED - Red Buoy
REFL - Reflective
RRL - Range Rear Light
RELIGHTED - Aid Relit
RELOC - Relocated
RESET ON STATION - Aid Reset on Station
RFL - Range Front Light
RIV - River
RRASS - Remote Radio Activated Sound Signal
s - seconds
SEC - Section
SHL - Shoaling
si - silent
SIG - Signal
SND - Sound
SPM - Single Point Mooring Buoy
SS - Sound Signal
STA - Station
STRUCT - Structure
St M - Statute Mile
TEMP - Temporary Aid Change
TMK - Topmark

G - Green
GIWW - Gulf Intracoastal Waterway
HAZ - Hazard to Navigation
HBR - Harbor
HOR - Horizontal Clearance
HT - Height
NW - Notice Writer
OBSCU - Obscured
OBST - Obstruction
OBSTR - Obstruction
Oc - Occulting
ODAS - Anchored Oceanographic Data Buoy
TRLB - Temporarily Replaced by Lighted Buoy
TRLT - Temporarily Replaced by Light
TRUB - Temporarily Replaced by Unlighted Buoy
USACE - Army Corps of Engineers
W - White
Y - Yellow

Additional Abbreviations Specific to this LNM Edition:

AHOP	Above Head of Passes
BHOP	Below Head of Passes
HSC	Houston Ship Channel
MRGO	Mississippi River - Gulf Outlet
HWY	Highway
IHNC	Inner Harbor Navigation Canal
F/V	Fishing Vessel
AP	Assigned Position
CPA	Closest Point of Approach
COTP	Captain of The Port
SOLAS	Safety of Life at Sea
I.A.W.	In Accordance With
M/V	Motor Vessel
S/V	Sailing Vessel
MPH	Miles Per Hour

SECTION I - SPECIAL NOTICES

This section contains information of special concern to the Mariner.

NOTICE OF PLATFORMS, DRILL RIGS AND ATTENDANT VESSELS

The drill rigs and vessels that have been temporarily established will display lights and sound signals, according to size or class, during periods of darkness and reduced visibility. Numerous large anchor buoys which may be lighted displaying a white 4-seconds characteristic light and unlighted buoy may be established up to 2,000 or more yards from the vessel or rig site. Mariners should avoid passing close aboard the rigs or vessels. Offshore structures that have been established will display lights and a fog signal sounding 1 blast (2-sec. blast) every 20-seconds. Mooring buoys (white with blue band) may be located within 500 yards of the structure for mooring attendant vessels and/or barges. Mariners should avoid passing close aboard structures.

LNM: DPW/PRIV AIDS

GPS TESTING

At times, throughout our area or responsibility, multiple U.S. Government Agencies conduct GPS testing. These tests vary in duration, affected range from the test site and potential impact to the maritime user as they may affect systems that rely on GPS such as E-911, AIS and DSC. More information is available at the U.S. Coast Guard Navigation Center Website, https://www.navcen.uscg.gov. During these periods, GPS users are encouraged to report any GPS outages that they may experience, to the Navigation Information Service (NIS) by calling (703) 313-5900 or by using the NAVCEN Website to submit a GPS problem report.

LNM: 07-19

U.S. Coastal and Internal Waters - U.S. Federal Aids to Navigation - Datum Shift to WGS 84

The positions of Aids to Navigation contained in the U.S. Light List Volumes will be converted to WGS 84 to align with Datum used on Official U.S. Electronic Navigational Charts (ENC) issued by the U.S. Hydrographic Offices (NGA, NOAA, USACE). The positions were previously expressed in NAD 83 Datum to align with U.S. Hydrographic Office(s) paper charts. The 2021 Light List Volumes will contain the adjusted positions. No chart or Light List corrections will be published in the Local Notice to Mariners.

LNM: 49-20

U.S. MARITIME ADVISORY 2020-018

The U.S. Government is aware of at least 20 fishing vessels and 35 oil platforms and offshore supply vessels that have been targeted by pirates and armed robbers since January 2018, in the Bay of Campeche area of the southern Gulf of Mexico. Significant underreporting of attacks in this area is suspected. These attacks have involved the discharge of firearms, crew injuries, hostage taking, and theft. At least five of these attacks occurred in April 2020, details of which are provided in the Office of Naval Intelligence's April 30, 2020 Worldwide Threat to Shipping (WTS) report, available at https://go.usa.gov/xv7tF. A current summary of recent attacks and threats in this region will be included in the most recent Office of Naval Intelligence weekly WTS report, which is available at https://msi.nga.mil/Piracy. The pirates/robbers targeting offshore infrastructure and vessels in this area typically operate in small groups of between 5 and 15 individuals aboard several boats. They usually employ small fiberglass hulled craft, similar in appearance to local artisanal fishing boats, equipped with multiple high-powered outboard motors that enable fast travel to the oil fields located between five and ninety-five nautical miles offshore. They typically carry out their raids under the cover of darkness so that their approach is masked and so that they can use platform lights to navigate towards their target. The attackers are reportedly armed with an assortment of weapons including assault rifles, shotguns, pistols, machetes, knives and tools. They are known to use violence to ensure compliance and prevent resistance.
Guidance: U.S. mariners and U.S. flagged vessels are advised to remain vigilant and to ensure familiarity with and adherence to their approved Vessel Security Plan when operating in this area. The Department of State's Mexico Travel Advisory (available at https://go.usa.gov/xvVcB) should also be thoroughly reviewed prior to operating in this area. In addition, all suspicious activities and events involving U.S. flagged vessels

must be reported to the U.S. Coast Guard National Response Center, at (800) 424-8802, in accordance with 33 CFR 101.305.
Contact Information: Suspicious activity and attacks in this region should be reported to the Mexican Navy's Third Naval Region Campeche, at +52 (981) 812-0881 or rn3@semar.gob.mx. For any questions about the contents of this advisory, contact GMCC@uscg.mil. Incident reports should be submitted in writing to the Regional Mexican Navy command within 24-hours in the Spanish language.

LNM: 52-20

TX - USACE OPERATIONS

The U.S. Army Corps of Engineers has created a webpage for its operations in the Texas area. The link below will take you to the site where you can select the status of operations in the Texas area;

https://ceswg.maps.arcgis.com/apps/opsdashboard/index.html#/7933aacc62b44547b00f6024c59b4c3c

LNM: 43-20

LA - MISSISSIPPI RIVER - Old River Lock - UPDATE

Continuing until approximately April 30, 2021, due to repairs on the Lock Emergency Bulkhead Lowering Carriage, and the procedures contained in this bulletin, tows entering the Lock are urged to use extreme caution while approaching and entering the lock chamber. While approaching the Lock, the following are required for passage:

1. Tows are to enter the Lock at DEAD SLOW speed.
2. All tows are restricted to no longer than 1,100 feet in length.
3. All tows will line up along the floating guidewall before proceeding.
4. Two line-handlers with life vests and bumpers will be required on both approach and exiting of the Lock.
5. Vessels must be moored by bow and stern lines to floating timberheads.

Again, use extreme caution when locking through Old River Lock. The Lockmaster, Anthony T. Lindsly, can be reached at (225) 492-3333, for up-to-date information. The point of contact with the USACE New Orleans District is Russell Beauvais, at (225) 492-2169.

LNM: 01-21

FL - AL - GA - APALACHICOLA - CHATTAHOOCHEE RIVER SYSTEM - WATER LEVEL INFORMATION/CHANNEL CONDITION

The U.S. Coast Guard is unable to service aids to navigation on the Chattahoochee River between Walter F. George and George W. Andrews Locks and Dams. The U.S. Coast Guard is reporting multiple buoys missing between Mile 75.0 and Mile 46.5. The U.S. Coast Guard is reporting shoaling on the Chattahoochee River, below George W. Andrews Lock and Dam and between Mile 2.0 through Mile 5.0. Mariners are urged to exercise extreme caution when transiting the Chattahoochee and Apalachicola Rivers, as the aids to navigation may be missing, submerged, or not reliable. U.S. Coast Guard Aids to Navigation Team Eufaula will continue servicing aids as weather and river conditions allow.

LNM: 50-20

TX - Hydrographic Survey Operations - Multiple Waterways

Continuing until approximately April 1, 2021, David Evans and Associates, Inc., is conducting hydrographic surveys of Western Galveston Bay under contract to the National Oceanic and Atmospheric Administration (NOAA), Office of Coast Survey. Survey operations will extend from Morgan Point to the Texas City Dike, including the Bayport Ship Channel, the Clear Lake Channel, and Dickinson Bay. Research Vessel SEA SCANNER, Research Vessel BROUGHTON and Research Vessel SIGSBEE will be operating during daylight hours. On-scene vessels will monitor VHF-FM Channel 16. All vessels are equipped with AIS and will be displaying day shapes and/or lights identifying restricted maneuverability. Research Vessel SIGSBEE will be running in autonomous/unmanned mode working alongside the Research Vessel BROUGHTON. Unmanned vessel operations will remain 100 meters west of the west barge lane of the Houston Ship Channel. Mariners are advised to plan accordingly and use caution while transiting near this area. Mariners should contact the U.S. Coast Guard with any concerns on VHF-FM Channel 16.

LNM: 01-21

SECTION II - DISCREPANCIES

This section lists all reported and corrected discrepancies related to Aids to Navigation in this edition. A discrepancy is a change in the status of an aid to navigation that differs from what is published or charted.

DISCREPANCIES (FEDERAL AIDS)

LLNR	Aid Name	Status	Chart No.	BNM Ref.	LNM St	LNM End
180	Mobile Point Light	REDUCED INT	11377	0144-20 MO	29/20	
245	NOAA Lighted Buoy 42040 (ODAS)	ADRIFT	1115	0871-20 NAVARE	37/20	
1025	Eighteen Ft Shoal Lighted Buoy 3	OFF STA	11341	0070-20 D8	35/20	
1200	NOAA Lighted Data Buoy 42035	OFF STA	11323	0742-20 GA	45/20	
1377	Colorado River East Jetty Entrance Obstruction Light	STRUCT DEST	11319	0070-18 CC	11/18	
1460	NOAA Lighted Data Buoy 42003 (ODAS)	ADRIFT	11006	0028-17 D8	20/17	
1468	NOAA Data Buoy 42409	MISSING	11006	0035-19 D8	24/19	

1540	St Marks River Light 7	STRUCT DEST/TRLB	11406		43/18
1695	St Marks River Light 37	STRUCT DEST/TRLB	11406		43/18
2230	Panacea Channel Light 18	STRUCT DMGD	11405	0559-20 MO	37/20
2495	Dog Island Light 8	STRUCT DEST/TRLB	11405	0733-19 MO	48/19
2845	ST GEORGE ISLAND LIGHTED BUOY 4	LT IMCH	11404		49/20
2950	West Pass Light	STRUCT DEST	11402		42/18
3025	St Joseph Bay Entrance A Range Front Light	STRUCT DMGD/TRLB	11393	0931-13 MO	47/13
3085	St Joseph Bay Entrance C Range Rear Light	STRUCT DEST/TRLB	11393	0564-19 MO	40/18
3090	St Joseph Bay Entrance C Range Rear Passing Light	STRUCT DEST/TRLB	11393	0564-19 MO	43/18
3370	St Andrew Bay Entrance Lighted Buoy 6	OFF STA	11391	0594-20 MO	40/20
3375	St Andrew Bay Entrance Lighted Buoy 8	OFF STA	11391	0633-20 MO	43/20
3600	St Andrew Bay West Light 14	STRUCT DEST/TRLB	11391	0284-20 MO	19/20
4305	Grand Lagoon Channel Light 2	STRUCT DEST/TRLB	11391	0597-20 MO	41/20
4350	Grand Lagoon Channel Daybeacon 11	STRUCT DEST/TRUB	11391	0352-20 MO	24/20
4540	Choctawhatchee Bay Entrance Buoy 1	OFF STA	11385	0083-20 D8	38/20
4545	Choctawhatchee Bay Entrance Buoy 2	OFF STA	11385	0083-20 D8	38/20
4550	Choctawhatchee Bay Entrance Light 3	LT EXT	11385	0706-20 MO	45/20
4610	Old East Pass Harbor Channel Lighted Buoy 8	OFF STA	11385	0562-20 MO	38/20
4635	Old East Pass East Danger Daybeacon	STRUCT DEST	11385	0417-20 MO	28/20
4645	Old East Pass West Danger Daybeacon	STRUCT DEST	11385	0418-20 MO	28/20
4655	U. S. Coast Guard Base Daybeacon 2	STRUCT DEST	11385	0298-20 MO	19/20
4656	U. S. Coast Guard Base Buoy G	MISSING	11385	0415-20 MO	28/20
4656.01	U. S. Coast Guard Base Buoy H	MISSING	11385	0416-20 MO	28/20
4657	U. S. Coast Guard Base Buoy F	MISSING	11385	0414-20 MO	28/20
4657.01	U. S. Coast Guard Base Buoy E	MISSING	11385	0413-20 MO	28/20
4657.02	U. S. Coast Guard Base Buoy D	MISSING	11385	0412-20 MO	28/20
4660	U. S. Coast Guard Base Daybeacon 4	STRUCT DEST/TRUB	11385	0440-20 MO	17/20
4664	U. S. Coast Guard Base Buoy C	MISSING	11385	0411-20 MO	28/20
4665	U. S. Coast Guard Base Daybeacon A	STRUCT DEST	11385	0409-20 MO	28/20
4667	U. S. Coast Guard Base Buoy B	MISSING	11385	0410-20 MO	28/20
4670	Choctawhatchee Bay Entrance Daybeacon 13	STRUCT DEST/TRUB	11385	0338-20 MO	23/20
4680	Choctawhatchee Bay Entrance Daybeacon 15	STRUCT DEST	11385	0578-20 MO	38/20
4705	Caucus Channel Range Front Light	STRUCT DEST	11384	0083-20 D8	38/20
4710	Caucus Channel Range Rear Light	STRUCT DEST	11382	0083-20 D8	38/20
4740	Pensacola Bay Entrance Lighted Buoy 6	OFF STA	11384	0098-20 D8	44/20
4850	Pensacola Bay Navy Range Front Light	STRUCT DEST/TRLT	11384	0698-19 MO	03/19
4855	Pensacola Bay Navy Range Rear Light	LT EXT/STRUCT DMGD	11384	1028-16 MO	50/13
4920	Pensacola Bay Channel Range Front Light	LT EXT	11383	0083-20 D8	38/20
4960	Fair Point Light 2	STRUCT DEST/TRLB	11383	0593-20 MO	40/20
5295	Bayou Chico Light 2	STRUCT DEST/TRLB	11383		43/20
5305	Bayou Chico Light 5	STRUCT DEST/TRLB	11383		43/20
5505	Blackwater Channel Daybeacon 12	STRUCT DEST/TRUB	11385		41/20
5530	Blackwater Channel Light 21	STRUCT DEST/TRLB	11385	0696-19 MO	44/19
5565	Blackwater Channel Daybeacon 32	STRUCT DEST/TRUB	11385	0083-20 D8	38/20
5580	Blackwater Channel Daybeacon 34	STRUCT DEST/TRUB	11385	0312-20 MO	21/20
5595	Blackwater Channel Light 37	STRUCT DMGD/TRLB	11385	0407-20 MO	27/20

5670	Escambia Bay Wreck Light WR3	STRUCT DEST/TRUB	11378	0006-21 MO	41/20
5895	Perdido Pass Light 2	DAYMK DMGD	11378	0083-20 D8	38/20
6015	Bayou St John Daybeacon 17	STRUCT DEST/TRUB	11378	0617-20 MO	42/20
6095	Mobile Point Light	REDUCED INT	11377	0144-20 MO	29/20
6190	Mobile Channel B Range Rear Light	LT EXT/DAYMK MISSING/STRUCT DMGD	11378	0083-20 D8	38/20
6295	Mobile Channel Light 29	STRUCT DEST/TRLB	11377	0083-20 D8	38/20
6315	Mobile Channel Light 33	STRUCT DEST/TRLB	11378	0471-20 MO	31/20
6435	Mobile Channel Light 41	STRUCT DEST/TRLB	11376	0083-20 D8	38/20
6465	Mobile Channel E Range Rear Light	DAYMK DMGD	11380	0083-20 D8	38/20
6475	Mobile Channel Light 45	STRUCT DEST/TRLB	11380	0098-20 D8	44/20
6480	Mobile Channel Lighted Buoy 46	TRLB	11380	0022-20 MO	02/20
6485	Mobile Channel Lighted Buoy 47	TRLB	11380	0043-20 MO	52/19
6495	Mobile Channel D Range Front Light	STRUCT DEST	11377	0098-20 D8	44/20
6510	Mobile Channel Light 49	STRUCT DEST/TRLB	11376	0596-20 MO	25/20
6575	Mobile Channel Light 63	OFF STA	11380	0083-20 D8	38/20
6575	Mobile Channel Light 63	STRUCT DEST/TRLB	11380	0191-19 MO	13/19
6600	Mobile Channel Light 68	STRUCT DEST/TRLB	11376	0098-20 D8	44/20
6635	**Mobile Channel Lighted Buoy 74**	**OFF STA**	**11376**	**0005-21 MO**	**01/21**
6675	Mobile Channel F Range Rear Light	LT IMCH/STRUCT DMGD	11376	0401-20 MO	20/20
6690	Arlington Channel Junction Buoy A	TRUB	11376	0247-20 MO	04/20
6720	Spanish River Light	STRUCT DEST/TRLB	11376	0211-20 MO	15/20
6725	Twelve Mile Island Light	STRUCT DEST/TRLB	11376	0218-20 MO	16/20
6810	Bon Secour River Daybeacon 3	STRUCT DEST/TRUB	11378	0289-20 MO	19/20
6840	Bon Secour River Daybeacon 9	STRUCT DEST/TRUB	11378	0328-19 MO	18/19
6855	South Fork Channel Daybeacon SF	STRUCT DEST/TRUB	11378	0287-19 MO	16/19
6905	Bon Secour River Daybeacon 26	STRUCT DEST/TRUB	11378	0083-20 D8	38/20
6935	Bon Secour River Daybeacon 34	STRUCT DEST/TRUB	11378	0083-20 D8	38/20
7065	Fly Creek Daybeacon 6	STRUCT DEST/TRUB	11376	0715-20 MO	21/19
7160	Dauphin Island Channel Daybeacon 2	STRUCT DEST/TRUB	11377	0083-20 D8	38/20
7175	Dauphin Island Channel Daybeacon 5	STRUCT DEST/TRUB	11378	0436-20 MO	29/20
7185	Dauphin Island Channel Daybeacon 7	STRUCT DEST/TRUB	11378	0437-20 MO	02/20
7195	Dauphin Island Channel Daybeacon 9	STRUCT DEST/TRUB	11378	0030-20 MO	02/20
7200	Dauphin Island Channel Daybeacon 10	STRUCT DEST/TRUB	11378	0083-20 D8	38/20
7205	Dauphin Island Channel Light 12	STRUCT DEST/TRLB	11377	0083-20 D8	38/20
7215	Dauphin Island Channel Daybeacon 16	STRUCT DEST/TRUB	11378	0008-20 MO	01/20
7230	Dauphin Island Spit Light D	STRUCT DEST/TRLB	11377	0524-20 MO	35/20
7260	Fowl River Light 2	STRUCT DEST/TRLB	11376	0464-20 MO	30/20
7340	Theodore Ship Channel Outer Range Rear Light	STRUCT DEST	11376	0762-20 MO	38/20
7370	Theodore Ship Channel Light 6	STRUCT DEST/TRLB	11376	0098-20 D8	44/20
7555	Arlington Channel Junction Buoy A	TRUB	11376	0247-20 MO	04/20
7665	Bayou La Batre Light 5	STRUCT DEST/TRLB	11374	0098-20 D8	44/20
7705	Bayou La Batre Buoy 14	TRUB	11374	0621-20 MO	43/20
7715	Bayou La Batre Light 16	STRUCT DEST/TRLB	11374	0620-20 MO	43/20
7720	Bayou La Batre Buoy 17	TRUB	11374	0619-20 MO	28/19
7730	Bayou La Batre Light 19	STRUCT DEST/TRLB	11374	0587-20 MO	40/20
7960	Pascagoula Channel D Range Front Light	DAYMK MISSING	11375	0048-20 D8	23/20
7970	Pascagoula Channel D Range Rear Light	DAYMK MISSING	11375	0048-20 D8	23/20

7970	Pascagoula Channel D Range Rear Light	LT EXT	11375	0615-20 MO	22/20
8115	Pascagoula Channel C Range Rear Light	LT EXT	11373	0711-19 MO	14/19
8125	Pascagoula Channel Light 40	STRUCT DEST/TRLB	11375	0481-20 MO	31/20
8350	Escatawpa River Daybeacon 1	STRUCT DEST/TRUB	11374	0527-20 MO	35/20
8355	Escatawpa River Daybeacon 2	STRUCT DEST/TRUB	11374	0527-20 MO	35/20
8425	Bayou Casotte Channel Light 2	STRUCT DEST/TRLB	11375	0790-20 MO	49/20
8480	Bayou Casotte Light 9	STRUCT DEST/TRLB	11375	0098-20 D8	44/20
8690	Deer Island Wreck Light WR2	DAYMK MISSING	11372	0758-20 MO	50/20
8695	Biloxi East Channel Daybeacon 1	STRUCT DEST/TRUB	11372	0098-20 D8	44/20
8700	Biloxi East Channel Light 2	STRUCT DEST/TRLB	11372	0098-20 D8	44/20
8705	Biloxi East Channel Daybeacon 3	STRUCT DEST/TRUB	11372	0775-20 MO	52/20
8745	Biloxi East Channel Light 10	STRUCT DEST/TRLB	11372	0777-20 MO	52/20
8755	Biloxi East Channel Daybeacon 12	STRUCT DEST	11372		52/20
8760	Biloxi East Channel Daybeacon 13	STRUCT DEST/TRUB	11372	0756-20 MO	50/20
8765	Biloxi East Channel Light 14	STRUCT DEST/TRLB	11372	0098-20 D8	44/20
8770	Biloxi East Channel Daybeacon 16	STRUCT DEST/TRUB	11372	0755-20 MO	50/20
8810	Biloxi East Channel Daybeacon 27	STRUCT DMGD/TRUB	11372	0098-20 D8	44/20
8965	Biloxi Channel Light 2	STRUCT DEST/TRLB	11373	0098-20 D8	44/20
8970	Biloxi Channel Light 4	STRUCT DEST/TRLB	11372	0098-20 D8	44/20
8975	Biloxi Channel Daybeacon 5	STRUCT DEST/TRUB	11372	0757-20 MO	50/20
8995	Biloxi Channel Light 10	STRUCT DEST/TRLB	11372	0739-20 MO	49/20
9095	Biloxi Channel Daybeacon 26	STRUCT DEST/TRUB	11372	0098-20 D8	44/20
9105	Biloxi Channel Daybeacon 28	STRUCT DEST	11372	0792-20 MO	52/20
9125	Biloxi Channel Daybeacon 35	STRUCT DEST/TRUB	11372	0708-20 MO	46/20
9135	Ott Bayou Channel Daybeacon 3	STRUCT DEST	11372	0791-20 MO	52/20
9140	Ott Bayou Channel Daybeacon 5	STRUCT DEST/TRUB	11372	0719-20 MO	47/20
9395	Big Lake Daybeacon 29	STRUCT DEST/TRUB	11372	0743-20 MO	49/20
9420	Big Lake Daybeacon 36	STRUCT DEST/TRUB	11372	0717-20 MO	47/20
9605	Gulfport Ship Channel Lighted Buoy 7	OFF STA	11373	0728-20 MO	47/20
9680	Gulfport Middle Reach Inbound Range Rear Light	DAYMK DMGD	11372	0098-20 D8	44/20
9695	Gulfport Ship Channel Lighted Buoy 23	OFF STA	11372	0763-20 MO	50/20
9730	Gulfport Ship Channel Light 27	STRUCT DEST/TRLB	11372	0789-20 MO	52/20
9740	Gulfport Ship Channel Light 29	STRUCT DEST/TRLB	11372	0787-20 MO	52/20
9785	Gulfport Obstruction Light	DAYMK DMGD	11372		11/18
9795	Gulfport Upper Reach Outbound Range Rear Light	DAYMK DMGD	11372	0098-20 D8	44/20
9810	Gulfport Ship Channel Light 39	STRUCT DEST/LT EXT/TRLB	11372	0007-21 MO	52/20
9825	Gulfport Ship Channel Light 42	STRUCT DEST/TRLB	11372	0735-20 MO	49/20
9830	Gulfport Ship Channel Light 43	STRUCT DEST/TRLB	11372	0722-20 MO	47/20
9985	Gulfport Small Boat Harbor Daybeacon 4	STRUCT DEST	11372	0790-20 MO	52/20
9990	Gulfport Small Boat Harbor Light 5	STRUCT DEST/TRLB	11372	0764-20 MO	50/20
10010	Gulfport Small Boat Harbor Light 7	STRUCT DEST/TRLB	11372	0098-20 D8	44/20
10185	Pass Christian Entrance East Light 2	STRUCT DEST/TRLB	11372	0713-20 MO	46/20
10220	Bayou Portage Channel Daybeacon 4	STRUCT DEST/TRUB	11372	0098-20 D8	45/20
10265	Wolf River Light 5	STRUCT DEST/TRLB	11372	0098-20 D8	46/20
10390	Bayou Caddy Light 1	STRUCT DEST/TRLB	11367	0098-20 D8	46/20
10440	Pearl River Entrance Channel Daybeacon 5	STRUCT DEST/TRUB	11367	0098-20 D8	44/20
10455	Pearl River Entrance Channel Light 8	STRUCT DEST/TRLB	11367	0098-20 D8	44/20

10470	Little Lake Daybeacon 3	STRUCT DEST/TRUB	11367	0048-20 D8	24/20
10485	Little Lake Light 7	STRUCT DEST/TRLB	11367	0048-20 D8	24/20
10565	Pearl River Daybeacon 24	STRUCT DEST	11367	0098-20 D8	44/20
10580	Port Bienville Daybeacon 2	STRUCT DMGD/TRUB	11367	0098-20 D8	45/20
10635	Pearl River Daybeacon 45	STRUCT DEST/TRUB	11367	0724-20 MO	44/20
10645	Pearl River Daybeacon 49	STRUCT DEST/TRUB	11367	0098-20 D8	44/20
10830	Rigolets Bridge Approach Range Front Light	STRUCT DEST	11367	0098-20 D8	44/20
10835	Rigolets Bridge Approach Range Rear Light	STRUCT DEST	11367	0098-20 D8	44/20
10860	Fort Pike Entrance Light 1	STRUCT DEST/TRLB	11367	0655-20 NO	47/20
10865	The Rigolets Light 5	STRUCT DEST/TRLB	11369	0098-20 D8	44/20
10890	North Shore Channel Daybeacon 3	STRUCT DEST/TRUB	11367	0522-20 NO	40/20
10945	North Shore Channel Daybeacon 11	STRUCT DEST/TRUB	11367	0330-20 NO	27/20
10950	North Shore Channel Daybeacon 13	STRUCT DEST/TRUB	11367	0098-20 D8	44/20
11790	Mississippi River - Gulf Outlet Light 112	DAYMK MISSING	11364	0098-20 D8	44/20
12590	South Pass Light 4	STRUCT DEST/TRLB	11361	0346-20 NO	42/18
12591	South Pass Light 3B	MISSING	11361	0091-20 D8	42/20
12591	South Pass Light 3B	STRUCT DEST/TRLB	11361	0762-18 NO	44/18
12592	South Pass Danger Light A	MISSING	11361	0091-20 D8	42/20
12592	South Pass Danger Light A	STRUCT DEST/TRLB	11361	0289-20 NO	44/18
12596.01	South Pass Light 5A	STRUCT DEST/TRLB	11361	0292-20 NO	24/20
12725	Southwest Pass Leading Light	STRUCT DEST/TRLB	11361	0262-19 NO	20/19
12785	Southwest Pass Light 6	STRUCT DEST/TRLB	11361	0673-20 NO	46/20
12830	Southwest Pass Light 17	STRUCT DEST/TRLB	11361	0636-20 NO	46/20
12910	Southwest Pass Head Range Front Light	DAYMK MISSING	11361	0557-20 NO	42/20
12955	Cubits Gap Range Rear Light	DAYMK DMGD	11361	0506-20 NO	39/20
13035	Old Quarantine Station Light 6	DAYMK MISSING	11361	0738-20 NO	52/20
13040	Spences Light 6A	STRUCT DEST/TRLB	11361	0689-20 NO	50/20
13095	Upper Venice Anchorage Upper Daybeacon 11.2	STRUCT DEST	11353	0141-20 NO	10/20
14035	Huey P Long Bridge Approach Buoy A	OFF STA	11370	0297-20 NO	25/20
14040	Huey P Long Bridge Approach Buoy B	OFF STA	11370	0298-20 NO	25/20
14045	Huey P Long Bridge Approach Buoy C	OFF STA	11370	0267-20 NO	23/20
14050	Huey P Long Bridge Approach Buoy D	MISSING	11370	0268-20 NO	23/20
14160	Mississippi River Wreck Lighted Buoy WR4	BUOY DMGD/LT EXT	11370	0123-20 NO	09/20
14250	Hale Boggs Luling Bridge Approach Buoy C	MISSING	11370	0792-19 NO	50/19
14400	Woodland Light 134	STRUCT DEST	11370	0829-19 NO	52/19
14555	Gramercy Bridge Approach Buoy 1	OFF STA/MSLD SIG/BUOY DMGD	11370	0206-20 NO	15/20
14560	Gramercy Bridge Approach Buoy 3	MISSING	11370	0269-20 NO	23/20
14565	Gramercy Bridge Approach Buoy 5	MISSING	11370	0270-20 NO	23/20
14835	Sunshine Bridge Approach Buoy 1	OFF STA	11370	0271-20 NO	23/20
14840	Sunshine Bridge Approach Buoy A	MISSING	11370	0314-20 NO	23/20
14850	Sunshine Bridge Approach Buoy C	MISSING	11370	0273-20 NO	23/20
15300	Arlington Range Front Light	STRUCT DEST/LT IMCH/REDUCED INT/TRLT	11370	0140-20 NO	32/15
15305	Arlington Range Rear Light	STRUCT DEST/LT IMCH/REDUCED INT/TRLT	11370	0066-18 NO	42/15
15355	I-10 Bridge Approach Buoy E	MISSING	11370	0274-20 NO	23/20
15365	I-10 Bridge Approach Buoy G	MISSING	11370	0275-20 NO	23/20
15470	Tiger Pass Danger Daybeacon D	DAYMK MISSING	11361	0098-20 D8	44/20

15485	Tiger Pass Danger Light G	DAYMK MISSING	11361	0098-20 D8	44/20
15495	Tiger Pass Danger Daybeacon H	DAYMK MISSING	11361	0098-20 D8	44/20
15500	Tiger Pass Danger Daybeacon I	DAYMK MISSING	11361	0098-20 D8	44/20
15540	Tiger Pass Buoy 24	MISSING	11361	0048-20-D8	23/20
15545	Tiger Pass Daybeacon 25	DAYMK MISSING	11361	0048-20 D8	23/20
15550	Tiger Pass Daybeacon 26	DAYMK MISSING	11361	0048-20 D8	23/20
15640	Tiger Pass Light 44	STRUCT DEST/TRLB	11361	0091-20 D8	41/20
15830	Barataria Pass Lighted Buoy 6	TRLB	11365	0696-20 NO	50/20
15915	Bayou Rigaud Lighted Buoy 1	TRLB	11365	0697-20 NO	44/20
15995	Bayou Rigaud Daybeacon 8	STRUCT DEST/TRUB	11365	0624-20 NO	38/20
16325	Barataria Waterway Daybeacon 30	STRUCT DEST/TRUB	11365	0098-20 D8	44/20
16375	Barataria Waterway Light 39	STRUCT DEST/TRLB	11365	0098-20 D8	44/20
16410	Barataria Waterway Daybeacon 47	STRUCT DEST	11365		51/20
16495	Dupre Cut Daybeacon 6	STRUCT DEST/TRUB	11365	0729-20 NO	51/20
16555	Bayou Rigolettes Light 2	STRUCT DMGD/TRLB	11367	0478-20 NO	37/20
16985	Belle Pass Range Rear Light	STRUCT DEST	11346	0098-20 D8	44/20
17000	Belle Pass East Jetty Light 4	DAYMK MISSING	11346	0098-20 D8	44/20
17005	Belle Pass Entrance Light 6	STRUCT DEST/TRLB	11346	0048-20 D8	23/20
17205	Timbalier - Terrebonne Bay LIGHT 33	STRUCT DEST/TRLB	11357	0715-20 NO	51/20
17770	Houma Navigation Canal A Range Front Light	LT IMCH	11355	0098-20 D8	44/20
17840	Houma Navigation Canal Light 17	STRUCT DEST/TRLB	11355	0098-20 D8	44/20
17860	Houma Navigation Canal B Range Rear Light	STRUCT DEST	11355	0098-20 D8	44/20
17940	Caillou Boca Daybeacon B	STRUCT DEST	11357	0091-20 D8	41/20
18600	Atchafalaya Channel Daybeacon 17	STRUCT DEST/TRUB	11351	0647-20 NO	47/20
18615	Atchafalaya Channel Light 19	STRUCT DEST/TRLB	11351	0648-20 GA	47/20
18835	Atchafalaya Channel Light 53	STRUCT DEST/TRLB	11351	0658-20 NO	47/20
20580	FRESHWATER BAYOU LIGHT 4	STRUCT DEST/TRLB	11350	0069-20 D8	35/20
20715	Mermentau Channel East Jetty Light 6	DAYMK MISSING/STRUCT DMGD	11344	0070-20 D8	36/20
20720	Mermentau Channel West Jetty Light 7	DAYMK MISSING/STRUCT DMGD	11345	0070-20 D8	36/20
20725	Mermentau Channel Light 8	STRUCT DEST	11348	0042-19 D8	30/19
20750	Mermentau Channel Range Front Light	STRUCT DEST	11348	0070-20 D8	36/20
20755	Mermentau Channel Range Rear Light	STRUCT DEST	11348	0070-20 D8	36/20
21270	Calcasieu Channel Lighted Buoy 14	SINKING/BUOY DMGD	11339	0732-20 GA	44/20
21325	Calcasieu Channel A Range Front Light	LT IMCH/REDUCED INT	11347	0672-20 GA	40/20
21335	Calcasieu Channel A Range Rear Light	LT IMCH/REDUCED INT	11347	0671-20 GA	40/20
21400	Calcasieu Channel West Jetty Light 41	DAYMK MISSING	11347	0091-20 D8	41/20
21405	Calcasieu Channel East Jetty Light 42	DAYMK DMGD/STRUCT DMGD	11347	0069-20 D8	35/20
21430	Calcasieu Channel Light 50	STRUCT DEST	11339		44/17
21625	Calcasieu Channel Light 71	STRUCT DEST/TRLB	11347	0760-20 GA	46/20
21645	Calcasieu Channel Light 75	STRUCT DEST/TRLB	11347	0748-20 GA	45/20
21680	Calcasieu Channel Light 82	STRUCT DEST/TRLB	11339	0823-20 GA	51/20
21700	**Calcasieu Channel Light 85**	**STRUCT DEST/TRLB**	**11347**	**0845-20 GA**	**01/21**
21740	Calcasieu Channel D Range Front Light	STRUCT DEST	11347	0069-20 D8	35/20
21750	Calcasieu Channel D Range Rear Light	STRUCT DMGD	11347	0069-20 D8	35/20
21805	Devils Elbow Range Front Light	STRUCT DEST	11348	0069-20 D8	35/20
21910	Calcasieu River E Range Rear Light	STRUCT DEST	11347	0824-20 GA	35/20
22135	Calcasieu River Light 118	STRUCT DMGD	11347	0091-20 D8	41/20
22415	Sabine Pass Outer A Range Rear Light	STRUCT DEST	11342	0091-20 D8	41/20

22560	Sabine Pass Lighted Buoy 32	OFF STA	11342	0838-20 GA	52/20
22630	Sabine Pass Light 38	STRUCT DEST/TRLB	11342	0785-20 GA	37/20
22635	Sabine Pass Light 39	STRUCT DEST/TRLB	11342	0588-20 GA	35/20
22780	Port Arthur Canal Light 40	STRUCT DEST/TRLB	11342	0494-20 GA	29/20
22870	Port Arthur Canal Light 49	STRUCT DEST/TRLB	11331	0784-20 GA	48/20
22895	Sabine-Neches Canal Light 51	STRUCT DEST	11331	0091-20 D8	41/20
22935	Sabine-Neches Canal Light 60	STRUCT DEST/TRLB	11331	0571-20 GA	35/20
22980	Sabine-Neches Canal Light 64	STRUCT DEST/TRLB	11331	0795-20 GA	49/20
23000	Sabine-Neches Canal Light 66	STRUCT DMGD	11331	0566-20 GA	34/20
23355	Neches River Light 20	STRUCT DEST/TRLB	11343	0366-20 GA	49/20
23445	Neches River U Range Rear Light	STRUCT DEST	11343	0069-20 D8	35/20
23455	NECHES RIVER LIGHT 40A	STRUCT DEST/TRLB	11343	0827-20 GA	27/20
23575	Neches River Light 66	STRUCT DEST/TRLB	11343	0666-20 GA	40/20
23585	Neches River Light 68	STRUCT DEST/TRLB	11343	0186-20 GA	12/20
23630	Galveston Bay Entrance Channel Lighted Buoy 1A	OFF STA	11323	0690-20 GA	41/20
23955	Houston Ship Channel Lighted Buoy 25	MISSING	11324	0834-20 GA	52/20
23985	**Houston Ship Channel Lighted Buoy 27**	**OFF STA**	**11324**	**0006-21 GA**	**01/21**
24025	Houston Ship Channel Light 35	STRUCT DEST/TRLB	11324	0641-20 GA	38/20
24030	Houston Ship Channel Light 35A	STRUCT DEST/TRLB	11327	0765-20 GA	47/20
24040	Houston Ship Channel Light 36	STRUCT DEST/TRLB	11324	0821-20 GA	51/20
24045	Houston Ship Channel Light 37	STRUCT DEST/TRLB	11324	0809-20 GA	47/20
24095	**Houston Ship Channel Light 44**	**STRUCT DEST/TRLB**	**11327**	**0002-21 GA**	**01/21**
24105	Houston Ship Channel Light 46	STRUCT DEST/TRLB	11327	0810-20 GA	49/20
24180	Houston Ship Channel Light 53	STRUCT DEST/TRLB	11327	0778-20 GA	48/20
24220	Upper Galveston Bay Inner Range Rear Light	LT EXT	11327	0793-20 GA	49/20
24290	South Boater Cut Light 8	STRUCT DEST/TRLB	11327	0460-20 GA	25/20
24345	Houston Ship Channel North Boater Cut Daybeacon 4	STRUCT DMGD/TRUB	11327	0682-20 GA	41/20
24565	Houston Ship Channel Light 89	STRUCT DEST/TRLB	11328	0816-20 GA	51/20
24600	Houston Ship Channel Light 92	STRUCT DEST/TRLB	11328	0788-20 GA	49/20
24625	Cedar Bayou Channel Daybeacon 6	STRUCT DEST/TRUB	11328	0615-19 GA	33/19
24645	Cedar Bayou Channel Light 14	STRUCT DEST/TRLB	11328	0099-20 GA	47/19
24650	Cedar Bayou Channel Daybeacon 16	STRUCT DEST/TRUB	11328	0383-19 GA	27/19
24660	Cedar Bayou Channel Daybeacon 20	STRUCT DMGD/TRUB	11328	0102-20 GA	08/20
24665	Cedar Bayou Channel Daybeacon 22	STRUCT DEST/TRUB	11328	0721-19 GA	41/19
24675	Cedar Bayou Channel Daybeacon 24	STRUCT DEST/TRUB	11328	0293-20 GA	27/19
24680	Cedar Bayou Channel Daybeacon 25	STRUCT DEST/TRUB	11328	0301-20 GA	47/19
24685	Cedar Bayou Channel Daybeacon 26	MISSING/STRUCT DEST/TRUB	11328	0082-20 GA	46/19
24690	Cedar Bayou Channel Daybeacon 27	STRUCT DEST/TRUB	11328	0770-20 GA	12/19
24695	Cedar Bayou Channel Daybeacon 28	STRUCT DEST/TRUB	11328	0771-20 GA	44/19
24700	Cedar Bayou Channel Daybeacon 29	MISSING/STRUCT DEST/TRUB	11328	0010-21 GA	40/19
24705	Cedar Bayou Channel Light 30	MISSING/STRUCT DEST/TRLB	11328	0011-21 GA	41/19
24710	Cedar Bayou Channel Light 31	MISSING/STRUCT DEST/TRLB	11328	0012-21 GA	40/19
24715	Cedar Bayou Channel Daybeacon 33	OFF STA/STRUCT DEST/TRUB	11328	0775-20 GA	40/19
24720	Cedar Bayou Channel Daybeacon 35	STRUCT DEST/TRUB	11328	0302-20 GA	04/20
24725	Cedar Bayou Channel Light 37	STRUCT DEST/TRLB	11328	0077-19 GA	07/19
24745	Cedar Bayou Channel Daybeacon 42	STRUCT DEST/TRUB	11328	0371-20 GA	21/20
24785	Houston Ship Channel Light 94	STRUCT DEST/TRLB	11328	0787-20 GA	49/20

25240	Upper Red Light Bend Outbound Range Front Light	STRUCT DEST	11328	0731-20 GA	44/20
25390	Houston Ship Channel Light 116	STRUCT DEST/TRLB	11329	0716-20 GA	43/20
25495	Houston Ship Channel Light 124	STRUCT DEST/TRLB	11329	0754-20 GA	45/20
25520	**Houston Ship Channel Light 126A**	**STRUCT DEST/TRLB**	**11329**	**0001-21 GA**	**01/21**
25720	**Houston Ship Channel Light 130**	**STRUCT DEST/TRLB**	**11325**	**0854-20 GA**	**01/21**
25960	Anahuac Channel Daybeacon 16	DAYMK MISSING	11326	0329-19 GA	25/19
26075	Texas City Channel Light 7	STRUCT DEST/TRLB	11324	0381-20 GA	20/20
26105	Texas City Cut B Outer Range Rear Light	LT EXT	11324	0709-20 GA	42/20
26125	Texas City Channel Light 11	STRUCT DEST/TRLB	11324	0786-20 GA	49/20
26135	Texas City Channel Light 15	STRUCT DEST/TRLB	11324	0441-20 GA	27/20
26220	Dickinson Bayou Channel Daybeacon 1	STRUCT DEST/TRUB	11327	0577-20 GA	35/20
26385	Clear Creek Channel Light 6	STRUCT DEST/TRLB	11327	0458-20 GA	25/20
26395	Clear Creek Channel Light 8	STRUCT DEST/TRLB	11327	0669-20 GA	40/20
27005	Freeport Harbor Outbound Range Front Light	MSLD SIG	11322	0604-18 GA	39/18
27010	Freeport Harbor Outbound Range Rear Light	MSLD SIG	11322	0605-18 GA	39/18
27012	Freeport Harbor Junction Light FH	STRUCT DEST/TRLB	11322	0633-20 GA	35/20
27047	Colorado River East Jetty Entrance Obstruction Light	STRUCT DEST	11319	0070-18 CC	11/18
27170	Matagorda Ship Channel B Range Front Light	LT EXT	11319	0455-20 CC	49/20
27210	Matagorda Ship Channel Light 20	STRUCT DEST/TRLB	11319	0477-20 CC	49/20
27212	MATAGORDA SHIP CHANNEL LIGHT 21	STRUCT DEST/TRLB	11319	0372-20 CC	38/20
27213	MATAGORDA SHIP CHANNEL LIGHT 22	OFF STA/STRUCT DEST/TRLB	11319	0478-20 CC	49/20
27225	**Matagorda Ship Channel Light 25**	**STRUCT DEST/TRLB**	**11319**	**0008-21 CC**	**01/21**
27275	Matagorda Ship Channel Light 35	STRUCT DEST/TRLB	11317	0366-20 CC	36/20
27300	**Matagorda Ship Channel Light 40**	**LT EXT**	**11317**	**0004-21 CC**	**01/21**
27365	**Matagorda Ship Channel Light 49**	**LT EXT**	**11317**	**0005-21 CC**	**01/21**
27375	Matagorda Ship Channel Light 51	STRUCT DEST	11317	0412-20 CC	43/20
27400	Matagorda Ship Channel Light 54	STRUCT DEST/LT EXT/TRLB	11317	0006-21 CC	44/20
27435	Matagorda Ship Channel Light 57	STRUCT DEST	11317	0410-20 CC	43/20
27440	Matagorda Ship Channel Light 58	STRUCT DEST	11317	0411-20 CC	43/20
27450	Matagorda Ship Channel Light 60	DAYMK MISSING	11317	0409-20 CC	43/20
27455	Matagorda Ship Channel Light 61	STRUCT DEST/TRLB	11317	0380-20 CC	39/20
27470	Matagorda Ship Channel Light 64	DAYMK MISSING	11317	0509-20 CC	51/20
27575	Matagorda Ship Channel G Range Rear Light	REDUCED INT	11317	0287-20 CC	28/20
27700	Port Lavaca Channel Light 1	STRUCT DEST/TRLB	11317	0437-20 CC	45/20
27715	Port Lavaca Channel Light 5	STRUCT DEST/TRLB	11317	0159-18 CC	17/18
27800	Port Lavaca Harbor of Refuge Daybeacon 4	STRUCT DEST/TRUB	11317	0483-18 CC	38/18
28155	Aransas Pass Lighted Buoy 6	OFF STA	11312	0373-20 CC	38/20
28165	Aransas Pass Lighted Buoy 8	OFF STA	11312	0483-20 CC	50/20
28170	Aransas Pass Lighted Buoy 9	OFF STA	11312	0484-20 CC	50/20
28175	Aransas Pass Lighted Buoy 10	OFF STA	11309	0485-20 CC	50/20
28205	Aransas Pass Light 11	TRLT	11309	0398-20 CC	47/19
28210	Aransas Channel Light 2	STRUCT DEST/TRLB	11309	0406-20 CC	07/20
28235	Aransas Channel Daybeacon 8	STRUCT DEST/TRUB	11309	0260-20 CC	25/20
28245	Aransas Channel Light 10	STRUCT DEST/TRLB	11309	0173-19 CC	19/19
28320	Port Aransas Harbor Light 3	STRUCT DEST/TRLB	11309	0355-20 CC	40/19
28325	Port Aransas Harbor Daybeacon 4	STRUCT DEST/TRUB	11309	0382-18 CC	36/17

28675	Corpus Christi Channel Light 36	STRUCT DEST/TRLB	11308	0385-20 CC	40/20
28730	Corpus Christi Channel Light 55	STRUCT DMGD	11309	0445-20 CC	47/20
28985	La Quinta Channel Light 8	STRUCT DEST/TRLB	11308	0114-20 CC	52/19
29005	Jewel Fulton Channel Daybeacon 1	STRUCT DEST/TRUB	11309	0021-20 CC	04/20
29010	Jewel Fulton Channel Daybeacon 3	STRUCT DEST/TRUB	11309	0022-20 CC	04/20
29135	Rincon Canal Daybeacon 9	STRUCT DEST/TRUB	11311	0399-20 CC	40/20
29270	Port Mansfield Entrance Light 2	STRUCT DMGD	11306	0060-20 D8	30/20
29275	Port Mansfield Entrance Light 3	STRUCT DMGD	11306	0060-20 D8	30/20
29305	Port Mansfield Channel Light 4	STRUCT DMGD/TRLB	11306	0060-20 D8	30/20
29350	Port Mansfield Channel Daybeacon 16	STRUCT DEST/TRUB	11306	0060-20 D8	05/20
29445	Port Mansfield Channel Daybeacon 33	STRUCT DEST/TRUB	11306	0186-19 CC	20/19
29470	Brazos Santiago Entrance Range Rear Light	DAYMK MISSING	11302	0060-20 D8	30/20
29585	Laguna Madre Channel Light 21	STRUCT DMGD/TRLB	11302	0297-19 CC	28/19
29606	LAGUNA MADRE CHANNEL LIGHT 29	STRUCT DEST/TRLB	11302	0421-20 CC	44/20
29800	Port Isabel Channel Junction Light PI	DAYMK MISSING/TRLB	11302	0527-20 CC	51/20
29830	Harlingen-Port Isabel Light 90	STRUCT DEST/TRLB	11302	0433-19 CC	44/19
29855	Brownsville Channel Light 30	STRUCT DEST/TRLB	11302	0177-20 CC	15/20
29890	Brownsville Channel Light 34	MISSING/STRUCT DEST/TRLB	11302	0160-19 CC	22/19
29935	Brownsville Channel Light 40	STRUCT DEST/TRLB	11302	0444-20 CC	47/20
29955	Brownsville Channel D Range Rear Light	DAYMK DMGD	11302	0145-20 CC	44/19
29990	**Brownsville Channel F Range Front Light**	**LT EXT**	**11302**	**0007-21 CC**	**01/21**
30430	Apalachicola River Daybeacon 6	STRUCT DEST/TRUB	11402	0180-20 MO	13/20
30505	Apalachicola River Daybeacon 30	STRUCT DEST/TRUB	11402	0300-20 MO	19/20
30640	Wetappo Creek Buoy 9	OFF STA	11393	0782-20 MO	52/20
30650	**Wetappo Creek Buoy 11**	**OFF STA**	**11393**	**0001-21 MO**	**01/21**
30680	Wetappo Creek Light 19	STRUCT DEST/TRLB	11393	0778-19 MO	53/19
31165	St Andrew Bay West Light 14	STRUCT DEST/TRLB	11391	0284-20 MO	19/20
31405	Choctawhatchee Bay Light 1	STRUCT DEST/TRLB	11385	0730-20 MO	35/20
31420	Choctawhatchee Bay Buoy 4	OFF STA	11385	0716-20 MO	47/20
31565	Choctawhatchee Bay Daybeacon 45	STRUCT DEST/TRUB	11385	0089-20 MO	07/20
31630	La Grange Bayou Daybeacon 18	STRUCT DEST/TRUB	11385	0023-20 MO	52/19
31895	Choctawhatchee Bay Lighted Buoy 58	OFF STA/TRLB	11385	0296-20 MO	19/20
32050	Boggy Bayou Light 1	STRUCT DEST/TRLB	11385	0585-20 MO	39/20
32055	Boggy Bayou Light 3	STRUCT DEST/TRLB	11385	0098-20 D8	44/20
32075	Boggy Bayou Daybeacon 7	STRUCT DEST/TRUB	11385	0426-20 MO	28/20
32095	Weekley Bayou Daybeacon 2	STRUCT DEST/TRUB	11385	0539-20 MO	37/20
32490	Santa Rosa Sound Light 66	STRUCT DEST/TRLB	11385	0731-20 MO	44/20
33060	Pensacola Bay Navy Range Front Light	STRUCT DEST/TRLT	11384	0698-19 MO	03/19
33065	Pensacola Bay Navy Range Rear Light	LT EXT/STRUCT DMGD	11384	1028-16 MO	50/13
33095	Pensacola-Mobile Lighted Buoy 2	TRLB	11384	0223-20 MO	29/19
33240	Pensacola-Mobile Light 13	STRUCT DEST/TRLB	11378	0098-20 D8	44/20
33565	Pensacola-Mobile Daybeacon 69	STRUCT DEST/TRUB	11378	0098-20 D8	44/20
33705	Pensacola-Mobile Daybeacon 93	STRUCT DEST/TRUB	11378	0591-20 MO	40/20
33780	Pensacola-Mobile Buoy 107	TRUB	11378	0054-20 MO	05/20
33800	Pensacola-Mobile Light 111	STRUCT DEST/TRLB	11378	0605-20 MO	41/20
33825	Pensacola-Mobile Daybeacon 116	STRUCT DEST/TRUB	11378	0769-20 MO	51/20
33900	Pensacola-Mobile Daybeacon 137	STRUCT DEST/TRUB	11378	0083-20 D8	38/20
33905	Pensacola-Mobile Daybeacon 139	STRUCT DEST/TRUB	11377	0625-20 MO	43/20

33910	Pensacola-Mobile Daybeacon 141	STRUCT DEST/TRUB	11378	0083-20 D8	38/20
33920	Pensacola-Mobile Daybeacon 145	MISSING/STRUCT DEST/TRUB	11378	0607-20 MO	42/20
33925	Pensacola-Mobile Light 147	STRUCT DEST/TRLB	11378	0718-20 MO	47/20
33950	Pensacola-Mobile Light 157	STRUCT DEST/TRLB	11378	0083-20 D8	38/20
34010	Pass Aux Herons Buoy 9	TRUB	11378	0381-20 MO	39/19
34015	Pass Aux Herons Buoy 10	TRUB	11378	0699-20 MO	11/20
34020	Pass Aux Herons Buoy 11	TRUB	11378	0382-20 MO	27/20
34025	Pass Aux Herons Buoy 12	TRUB	11378	0700-20 MO	23/20
34035	Pass Aux Herons Buoy 14	TRUB	11378	0701-20 MO	39/19
34080	Pass Aux Herons Buoy 20	TRUB	11378	0702-20 MO	45/20
34120	Bayou Aloe Daybeacon 8	STRUCT DEST/TRUB	11378	0432-20 MO	29/20
34175	Pass Aux Herons Buoy 22	TRUB	11377	0241-20 MO	39/19
34185	Pass Aux Herons Buoy 24	TRUB	11378	0242-20 MO	17/20
34195	Pass Aux Herons Buoy 25	TRUB	11374	0618-20 MO	33/18
34205	Pass Aux Herons Buoy 27	TRUB	11378	0128-20 MO	33/19
34210	Pass Aux Herons Lighted Buoy 28	TRLB	11378	0705-19 MO	42/19
34235	Pass Aux Herons Buoy 29	TRUB	11378	0108-20 MO	08/20
34245	Pass Aux Herons Buoy 31	TRUB	11378	0107-20 MO	08/20
34255	Pass Aux Herons Daybeacon 33	STRUCT DEST/TRUB	11374	0624-20 MO	43/20
34315	Bayou La Batre Light 5	STRUCT DEST/TRLB	11374	0098-20 D8	44/20
34350	Round Island South Channel Light 5	STRUCT DEST/TRLB	11375	0098-20 D8	44/20
34360	Belle Fontaine Light 6	STRUCT DEST/TRLB	11374	0663-20 MO	44/20
34365	Belle Fontaine Light 8	STRUCT DEST/TRLB	11374	0664-20 MO	44/20
34370	Ship Island Light 2	STRUCT DEST/TRLB	11372	0754-20 MO	50/20
34375	Ship Island Light 4	DAYMK MISSING	11372	0774-20 MO	40/20
34380	Gulfport Ship Channel Light 42	STRUCT DEST/TRLB	11372	0735-20 MO	49/20
34395	Gulfport Ship Channel Light 43	STRUCT DEST/TRLB	11372	0722-20 MO	47/20
34455	Marianne Channel Daybeacon 17	STRUCT DEST/TRUB	11372	0098-20 D8	44/20
34465	Marianne Channel Daybeacon 19	STRUCT DEST/TRUB	11372	0098-20 D8	44/20
34485	Marianne Channel Daybeacon 23	STRUCT DEST/TRUB	11372	0098-20 D8	44/20
34500	Marianne Channel Buoy 26	TRUB	11367	0083-20 D8	38/20
34505	Pass Marianne Daybeacon 2	STRUCT DEST/TRUB	11372	0098-20 D8	44/20
34540	Pass Marianne Daybeacon 9	STRUCT DEST/TRUB	11372	0098-20 D8	44/20
34570	Pass Marianne Light 17P	STRUCT DEST/TRLB	11372	0098-20 D8	44/20
34575	Grand Island Channel Light 1	STRUCT DEST/TRLB	11372	0098-20 D8	44/20
34580	Grand Island Channel Daybeacon 3	STRUCT DEST/TRUB	11372	0098-20 D8	44/20
34585	Grand Island Channel Light 5	STRUCT DEST/TRLB	11372	0098-20 D8	44/20
34670	Lake Borgne Daybeacon 18	STRUCT DEST/TRUB	11367	0420-20 NO	33/20
34965	Bayou Perot Entrance Crossing Daybeacon 2	STRUCT DEST/TRUB	11367	0048-20 D8	24/20
34970	Bayou Perot Entrance Crossing Daybeacon 4	STRUCT DEST/TRUB	11367	0069-20 D8	35/20
35395	Devils Elbow Range Front Light	STRUCT DEST	11348	0069-20 D8	35/20
35625	Sabine-Neches Canal Light 66	STRUCT DMGD	11331	0566-20 GA	34/20
35650	Sabine-Neches Canal Light 64	STRUCT DEST/TRLB	11331	0795-20 GA	49/20
35685	Sabine-Neches Canal Light 60	STRUCT DEST/TRLB	11331	0571-20 GA	35/20
35725	Sabine-Neches Canal Light 51	STRUCT DEST	11331	0091-20 D8	41/20
35740	Port Arthur Canal Light 49	STRUCT DEST/TRLB	11331	0784-20 GA	48/20
35790	East Bay Bayou Light 6	STRUCT DEST/TRLB	11331	0085-20 D8	39/20
35810	**Rollover Bay Lighted Buoy 2**	**OFF STA**	**11331**	**0013-21 GA**	**01/21**

35825.01	**ROLLOVER BAY LIGHT 3**	**STRUCT DEST/TRLB**	**11331**	**0007-21 GA**	**01/21**
35830.01	ROLLOVER BAY LIGHT 4	STRUCT DEST/TRLB	11331	0849-20 GA	39/20
35855.01	**ROLLOVER BAY LIGHT 9**	**STRUCT DEST/TRLB**	**11331**	**0008-21 GA**	**01/21**
35860.01	**ROLLOVER BAY LIGHT 10**	**STRUCT DEST/TRLB**	**11331**	**0852-20 GA**	**01/21**
35875	**Rollover Bay Light 14**	**STRUCT DEST/TRLB**	**11331**	**0846-20 GA**	**01/21**
35880	**Bolivar Peninsula Daybeacon 2**	**STRUCT DEST/TRUB**	**11324**	**0009-21 GA**	**01/21**
35895	Bolivar Peninsula Light 4	STRUCT DEST/TRLB	11324	0828-20 GA	45/20
35940	Bolivar Peninsula Light 19	STRUCT DEST/TRLB	11324	0031-20 GA	09/19
35945	Bolivar Peninsula Light 20	STRUCT DEST/TRLB	11324	0842-20 GA	08/19
35965	Galveston-Freeport Cutoff Channel Light 7	STRUCT DEST/TRLB	11324	0833-20 GA	32/20
35970	Galveston-Freeport Cutoff Channel Light 9	STRUCT DEST/TRLB	11324	0679-20 GA	41/20
35995	Galveston-Freeport Cutoff Channel Light 13	STRUCT DEST/TRLB	11324	0800-20 GA	50/20
36030	Galveston-Freeport Cutoff Channel Light 18	STRUCT DEST/TRLB	11324	0440-20 GA	27/20
36035	Galveston-Freeport Cutoff Channel Junction Buoy	MISSING	11324	0483-20 GA	28/20
36255.01	Galveston-Freeport Light 11	STRUCT DEST/TRLB	11324	0559-20 GA	33/20
36265	Galveston-Freeport Light 14	STRUCT DEST/TRLB	11324	0465-20 GA	28/20
36335	Offatts Bayou Entrance Channel Daybeacon 1	STRUCT DEST/TRUB	11324	0556-20 GA	33/20
36340	Offatts Bayou Entrance Channel Daybeacon 2	STRUCT DEST/TRUB	11324	0557-20 GA	33/20
36355	Offatts Bayou Entrance Channel Daybeacon 5	STRUCT DEST/TRUB	11324	0642-20 GA	38/20
36435	Offatts Bayou Entrance Channel Daybeacon 26	STRUCT DEST/TRUB	11324	0792-20 GA	49/20
36525.01	Galveston-Freeport Light 30	STRUCT DEST/TRLB	11324	0592-20 GA	35/20
36540.01	Galveston-Freeport Light 34	STRUCT DEST/TRLB	11324	0837-20 GA	28/20
36570.01	Galveston-Freeport Light 40	STRUCT DEST/TRLB	11324	0841-20 GA	29/20
36640.01	Galveston-Freeport Light 50	STRUCT DEST/TRLB	11322	0439-20 GA	27/19
36815.01	Galveston-Freeport Light 63	STRUCT DEST/TRLB	11322	0632-20 GA	17/19
36825	Galveston-Freeport G Range Rear Light	LT EXT/STRUCT DMGD	11322	0350-20 GA	10/18
36980	West Bay (Texas) Buoy 14	OFF STA	11322	0781-20 GA	48/20
37040	Chocolate Bayou Channel North Entrance Junction Buoy E	OFF STA/BUOY DMGD	11322	0427-20 GA	25/20
37080	Chocolate Bayou West Channel Buoy 3	OFF STA	11322	0756-20 GA	45/20
37120	Chocolate Bayou Channel Outer Range Front Light	STRUCT DMGD	11322	0036-18 GA	04/18
37315	Chocolate Bay Light 18	STRUCT DEST/TRLB	11322	0085-20 D8	39/20
37330	Chocolate Bay Light 22	STRUCT DEST/TRLB	11322	0085-20 D8	39/20
37384	Freeport Harbor Junction Light FH	STRUCT DEST/TRLB	11322	0633-20 GA	35/20
37475	Matagorda Bay Buoy 17	MISSING	11319	0536-20 CC	52/20
37548	Matagorda Bay Light 30	STRUCT DEST/TRLB	11319	0060-20 D8	30/20
37555	Matagorda Bay Daybeacon 34	STRUCT DEST/TRUB	11319	0351-20 CC	30/20
37570	Matagorda Bay Daybeacon 38	STRUCT DEST/TRUB	11319	0486-20 CC	30/20
37595	Matagorda Bay Light 44	STRUCT DEST	11319	0501-20 CC	50/20
37600	Matagorda Bay Daybeacon 46	STRUCT DEST	11319	0502-20 CC	50/20
37615	Matagorda Bay Buoy 49	MISSING	11319	0503-20 CC	50/20
37635.01	Matagorda Bay Lighted Buoy 52	LT EXT	11319	0510-20 CC	51/20
37710	Palacios Channel Daybeacon 12	STRUCT DEST	11317	0500-20 CC	50/20
37715	Palacios Channel Light 13	STRUCT DEST	11317	0499-20 CC	50/20
37720	Palacios Channel Light 14	STRUCT DEST	11317	0498-20 CC	50/20

37725	Palacios Channel Daybeacon 16	STRUCT DEST	11317	0495-20 CC	50/20
37740	Palacios Channel Light 22	STRUCT DEST	11317	0496-20 CC	50/20
37745	Palacios Channel Daybeacon 24	MISSING/STRUCT DEST/TRUB	11317	0497-20 CC	01/20
37750	Palacios Channel Light 26	STRUCT DEST	11317	0494-20 CC	50/20
37760	Palacios Channel Light 30	STRUCT DEST	11317	0491-20 CC	50/20
37765	Palacios Channel Light 32	STRUCT DEST	11317	0493-20 CC	50/20
37770	Palacios Channel Light 34	STRUCT DEST	11317	0492-20 CC	50/20
37780	Palacios Channel Light 38	LT EXT	11317	0490-20 CC	50/20
37795	Palacios Channel Light 44	STRUCT DEST	11317	0489-20 CC	50/20
37805	Palacios Channel Light 46	STRUCT DEST	11317	0488-20 CC	50/20
37890	Port O'Connor Channel Light 8	STRUCT DEST/TRLB	11319	0371-19 CC	37/19
37910	Port O' Connor Channel Light 14	DAYMK IMCH	11319	0085-20 D8	39/20
38010	Port O' Connor Landcut Daybeacon 4	STRUCT DEST/TRUB	11315	0252-20 CC	24/20
38060	Port O' Connor Landcut Daybeacon 15	STRUCT DEST	11315	0085-20 D8	39/20
38160	Victoria Channel Light 22	STRUCT DEST/TRLB	11315	0118-20 CC	32/19
38175	Victoria Channel Daybeacon 27	STRUCT DEST/TRUB	11315	0109-20 CC	07/20
38185	Victoria Channel Light 30	STRUCT DEST/TRLB	11315	0116-20 CC	13/20
38195	Victoria Channel Daybeacon 33	STRUCT DEST/TRUB	11315	0106-20 CC	11/20
38210	Victoria Channel Light 38	STRUCT DEST/TRLB	11315	0103-20 CC	11/20
38305	Seadrift Channel Light 6	STRUCT DEST/TRLB	11315	0152-20 CC	15/20
38320	Seadrift North Entrance Channel Daybeacon 2N	STRUCT DEST/TRUB	11315	0150-20 CC	15/20
38330	**Victoria West Entrance Channel Buoy 2W**	**MISSING**	**11315**	**0009-21 CC**	**01/21**
38360	San Antonio Bay Light 2	STRUCT DEST/TRLB	11315	0085-20 D8	39/20
38375.01	San Antonio Bay Daybeacon 4	STRUCT DEST/TRUB	11315	0085-20 D8	39/20
38390	**San Antonio Bay Daybeacon 6**	**DAYMK MISSING**	**11315**	**0010-21 CC**	**01/21**
38400.01	**San Antonio Bay Daybeacon 9**	**DAYMK MISSING**	**11315**	**0012-21 CC**	**01/21**
38415.01	San Antonio Bay Daybeacon 12	STRUCT DEST	11315	0349-20 CC	33/20
38425.01	San Antonio Bay Daybeacon 13	STRUCT DEST/TRUB	11315	0504-20 CC	50/20
38440	San Antonio Bay Daybeacon 16	STRUCT DEST/TRUB	11315	0387-20 CC	39/20
38450.01	San Antonio Bay Daybeacon 17	STRUCT DEST/TRUB	11315	0386-20 CC	40/20
38470	San Antonio Bay Light 19	MISSING/STRUCT DEST/TRLB	11315	0388-20 CC	24/19
38475.01	San Antonio Bay Daybeacon 20	STRUCT DEST/TRUB	11315	0013-21 CC	39/20
38485.01	San Antonio Bay Daybeacon 21	STRUCT DEST/TRUB	11315	0361-20 CC	35/20
38500	San Antonio Bay Daybeacon 24	STRUCT DEST/TRUB	11315	0359-20 CC	35/20
38510.01	San Antonio Bay Daybeacon 25	STRUCT DEST/TRUB	11315	0389-20 CC	39/20
38550.01	San Antonio Bay Daybeacon 31	STRUCT DEST/TRUB	11315	0226-20 CC	53/19
38555.01	San Antonio Bay Daybeacon 32	STRUCT DEST/TRUB	11315	0390-20 CC	39/20
38560.01	San Antonio Bay Daybeacon 33	STRUCT DEST/TRUB	11315	0391-20 CC	39/20
38590.01	San Antonio Bay Daybeacon 40	STRUCT DEST/TRUB	11315	0223-20 CC	22/20
38630	Sundown Bay Buoy 11	MISSING	11315	0454-20 CC	48/20
38670	Aransas Bay Light 5	STRUCT DEST/TRLB	11314	0342-20 CC	32/20
38700	Aransas Bay Light 9	STRUCT DMGD/TRUB	11314	0482-20 CC	49/20
38705.01	Aransas Bay Daybeacon 10	STRUCT DEST/TRUB	11314	0487-20 CC	50/20
38845.01	Aransas Bay Daybeacon 19	STRUCT DEST/TRUB	11314	0479-20 CC	49/20
38860	Aransas Bay Light 21	STRUCT DEST/TRUB	11314	0480-20 CC	49/20
38870.01	Aransas Bay Daybeacon 23	STRUCT DEST/TRUB	11314	0461-20 CC	49/20
38890.01	Aransas Bay Daybeacon 26	STRUCT DEST/TRUB	11314	0481-20 CC	49/20
39380.01	Aransas-Corpus Christi Bay Cutoff Channel Light 43	STRUCT DEST/TRLB	11312	0060-20 D8	30/20

39395	Corpus Christi Bay Daybeacon 45	STRUCT DEST/TRUB	11308		51/18
39410	Corpus Christi Bay Daybeacon 50	STRUCT DEST/TRUB	11308	0286-19 CC	26/19
39425	Corpus Christi Bay Daybeacon 55	STRUCT DMGD	11312	0379-20 CC	39/20
39540.01	Aransas Bay Alternate Route Daybeacon 44	STRUCT DEST/TRUB	11314	0462-20 CC	49/20
39575.01	Aransas Bay Alternate Route Daybeacon 48	STRUCT DEST/TRUB	11314	0463-20 CC	49/20
39595	Aransas Bay Alternate Route Light 49	STRUCT DEST/TRLB	11309	0466-20 CC	49/20
39620	Aransas Bay Alternate Route Light 51	STRUCT DEST/TRLB	11309	0467-20 CC	49/20
39625.01	**Aransas Bay Alternate Route Daybeacon 52**	**STRUCT DEST/TRUB**	**11309**	**0001-21 CC**	**01/21**
39670	**Aransas Bay Alternate Route Buoy 56**	**OFF STA**	**11309**	**0002-21 CC**	**01/21**
40120	Corpus Christi Baffin Bay Daybeacon 44	STRUCT DEST/TRUB	11308	0390-19 CC	40/19
40210	Corpus Christi Baffin Bay Daybeacon 48	STRUCT DMGD	11308	0441-20 CC	47/20
40445.01	Corpus Christi Baffin Bay Daybeacon 49	STRUCT DEST/TRUB	11308	0291-20 CC	28/20
40470.01	Corpus Christi Baffin Bay Daybeacon 53	STRUCT DEST/TRUB	11308	0389-19 CC	40/19
40570.01	Corpus Christi Baffin Bay Daybeacon 69	STRUCT DEST/TRUB	11308	0292-20 CC	28/20
40620.01	Corpus Christi Baffin Bay Daybeacon 77	STRUCT DEST/TRUB	11308	0091-20 CC	10/20
40665	Corpus Christi Baffin Bay Light 79	STRUCT DEST	11308	0517-20 CC	51/20
40670	Corpus Christi Baffin Bay Daybeacon 80	STRUCT DEST	11308	0518-20 CC	51/20
40720	Corpus Christi Baffin Bay Daybeacon 88	STRUCT DEST/TRUB	11308	0519-20 CC	51/20
40765	Corpus Christi Baffin Bay Light 95	STRUCT DEST/TRLB	11308	0520-20 CC	51/20
40770	Corpus Christi Baffin Bay Daybeacon 96	STRUCT DEST/TRUB	11308	0526-20 CC	51/20
40790	Corpus Christi Baffin Bay Light 99	STRUCT DEST/TRUB	11308	0521-20 CC	51/20
40795.01	Corpus Christi Baffin Bay Daybeacon 100	STRUCT DEST/TRUB	11308	0060-20 D8	30/20
40805.01	Corpus Christi Baffin Bay Daybeacon 101	STRUCT DEST/TRUB	11308	0092-20 CC	10/20
40840	Corpus Christi Baffin Bay Light 107	STRUCT DEST/TRLB	11308	0077-20 CC	09/20
40865	Corpus Christi Baffin Bay Light 111	STRUCT DEST/TRLB	11308	0078-20 CC	09/20
40870	Corpus Christi Baffin Bay Daybeacon 112	STRUCT DEST/TRUB	11308	0522-20 CC	51/20
40880.01	Corpus Christi Baffin Bay Daybeacon 113	STRUCT DEST/TRUB	11308	0093-20 CC	10/20
40910.01	Corpus Christi Baffin Bay Daybeacon 117	STRUCT DEST/TRUB	11308	0293-20 CC	28/20
40925	Corpus Christi Baffin Bay Daybeacon 120	STRUCT DEST/TRUB	11308	0523-20 CC	51/20
40930.01	Corpus Christi Baffin Bay Daybeacon 121	STRUCT DEST/TRUB	11308	0094-20 CC	10/20
40985.01	Corpus Christi Baffin Bay Daybeacon 130	STRUCT DEST/TRUB	11308	0351-19 CC	34/19
41165	Baffin Bay Land Cut Daybeacon 4	STRUCT DEST/TRUB	11308	0060-20 D8	13/19
41185	Baffin Bay Land Cut Light 7	STRUCT DEST/TRLB	11308	0087-20 CC	10/20
41190	Baffin Bay Land Cut Daybeacon 8	STRUCT DEST/TRUB	11308	0524-20 CC	51/20
41215	Baffin Bay Land Cut Daybeacon 12	STRUCT DEST/TRUB	11308	0088-20 CC	16/19
41290	Baffin Bay Land Cut Daybeacon 24	STRUCT DEST/TRUB	11306	0060-20 D8	13/19
41295.01	Baffin Bay Land Cut Daybeacon 25	STRUCT DEST/TRUB	11306	0089-20 CC	10/20
41410	Land Cut Daybeacon 9	DAYMK MISSING	11306	0060-20 D8	30/20
41445	Land Cut Daybeacon 16	STRUCT DEST/TRUB	11306	0060-20 D8	30/20
41460	Land Cut Light 19	STRUCT DMGD/TRLB	11306	0148-20 CC	15/20
41500.01	Land Cut-Arroyo Colorado Daybeacon 27	STRUCT DEST/TRUB	11303	0243-20 CC	16/19
41520	Land Cut-Arroyo Colorado Light 29	STRUCT DEST/TRLB	11306	0241-20 CC	20/19
41530.01	Land Cut-Arroyo Colorado Daybeacon 31	STRUCT DMGD/TRUB	11303	0242-20 CC	15/20

41555.01	Land Cut-Arroyo Colorado Daybeacon 33	STRUCT DEST/TRUB	11303	0060-20 D8	30/20
41570	Land Cut-Arroyo Colorado Daybeacon 34	STRUCT DMGD	11306	0540-20 CC	52/20
41615.01	Land Cut-Arroyo Colorado Daybeacon 41	STRUCT DEST/TRUB	11303	0100-19 CC	11/19
41620.01	Land Cut-Arroyo Colorado Daybeacon 43	STRUCT DEST/TRUB	11303	0139-20 CC	15/20
41635.01	Land Cut-Arroyo Colorado Daybeacon 45	STRUCT DMGD/TRUB	11303	0442-20 CC	47/20
41650	Land Cut-Arroyo Colorado Daybeacon 46	STRUCT DEST/TRUB	11306	0060-20 D8	15/20
41655.01	Land Cut-Arroyo Colorado Daybeacon 47	STRUCT DEST/TRUB	11306	0060-20 D8	15/20
41670	Land Cut-Arroyo Colorado Light 49	DAYMK MISSING	11306	0060-20 D8	30/20
41675	Land Cut-Arroyo Colorado Daybeacon 48	STRUCT DEST/TRUB	11306	0142-20 CC	15/20
41695	Land Cut-Arroyo Colorado Daybeacon 52	STRUCT DMGD/TRUB	11306	0099-19 CC	11/19
41725.01	Land Cut-Arroyo Colorado Daybeacon 55	STRUCT DEST/TRUB	11302	0318-20 CC	30/20
41790	Land Cut-Arroyo Colorado Light 62	STRUCT DEST	11306	0319-20 CC	30/20
41820	Land Cut-Arroyo Colorado Light 67	STRUCT DEST/TRLB	11306	0060-20 D8	30/20
41830.01	Land Cut-Arroyo Colorado Daybeacon 69	STRUCT DEST/TRUB	11302	0147-20 CC	15/20
41845	Land Cut-Arroyo Colorado Daybeacon 70	STRUCT DEST/TRUB	11306	0516-20 CC	51/20
41850.01	Land Cut-Arroyo Colorado Daybeacon 71	STRUCT DEST/TRUB	11302	0136-20 CC	15/20
41870	Land Cut-Arroyo Colorado Daybeacon 72	MISSING/STRUCT DEST/TRUB	11306	0060-20 D8	15/20
41910	Land Cut-Arroyo Colorado Daybeacon 80	STRUCT DEST/TRUB	11306	0498-19 CC	52/19
41930	Land Cut-Arroyo Colorado Daybeacon 84	STRUCT DEST/TRUB	11306	0174-20 CC	17/20
41970	Land Cut-Arroyo Colorado Daybeacon 91	STRUCT DEST/TRUB	11306	0403-19 CC	41/19
41980.01	Land Cut-Arroyo Colorado Daybeacon 93	STRUCT DEST/TRUB	11302	0060-20 D8	20/19
42000.01	Land Cut-Arroyo Colorado Daybeacon 97	STRUCT DEST/TRUB	11302	0423-20 CC	52/19
42015	Land Cut-Arroyo Colorado Daybeacon 98	STRUCT DEST/TRUB	11303	0239-20 CC	52/19
42030	Land Cut-Arroyo Colorado Daybeacon 103	STRUCT DEST/TRUB	11303	0265-19 CC	26/19
42035	Land Cut-Arroyo Colorado Light 104	STRUCT DEST/TRLB	11303	0264-19 CC	26/19
42055	Land Cut-Arroyo Colorado Daybeacon 106	STRUCT DMGD/TRUB	11303	0060-20 D8	32/19
42085	LAND CUT-ARROYO COLORADO LIGHT 115	STRUCT DEST/TRLB	11303	0494-19 CC	51/19
42115.01	Land Cut-Arroyo Colorado Daybeacon 121	STRUCT DEST/TRUB	11302	0060-20 D8	35/19
42130	Land Cut-Arroyo Colorado Daybeacon 122	STRUCT DEST/TRUB	11303	0060-20 D8	52/19
42135.01	Land Cut-Arroyo Colorado Daybeacon 125	STRUCT DEST/TRUB	11302		16/20
42155.01	Land Cut-Arroyo Colorado Daybeacon 129	STRUCT DEST/TRUB	11302	0376-19 CC	38/19
42165	Land Cut-Arroyo Colorado Daybeacon 131	STRUCT DEST/TRUB	11303	0263-19 CC	26/19
42185	Land Cut-Arroyo Colorado Light 136	STRUCT DEST/TRLB	11303	0339-19 CC	33/19
42285	Arroyo Colorado Cutoff Channel Daybeacon 14A	STRUCT DEST/TRUB	11303	0074-19 CC	08/19
42290	Arroyo Colorado Cutoff Channel Daybeacon 15	STRUCT DEST/TRUB	11303	0172-20 CC	16/20
42465	Harlingen-Port Isabel Light 19	STRUCT DEST/TRLB	11303	0528-20 CC	51/20
42500.01	Harlingen-Port Isabel Daybeacon 25	STRUCT DMGD/TRUB	11303	0060-20 D8	26/19

42580.01	Harlingen-Port Isabel Daybeacon 39	STRUCT DEST/TRUB	11303	0453-20 CC	47/20
42595	Harlingen-Port Isabel Light 41	STRUCT DEST/TRLB	11303	0336-19 CC	33/19
42650	Harlingen-Port Isabel Daybeacon 50	STRUCT DEST/TRUB	11302	0437-19 CC	44/19
42655.01	Harlingen-Port Isabel Daybeacon 51	STRUCT DEST	11302	0060-20 D8	30/20
42700	Harlingen-Port Isabel Daybeacon 58	STRUCT DEST/TRUB	11302	0266-19 CC	12/19
42705.01	Harlingen-Port Isabel Daybeacon 59	STRUCT DEST/TRUB	11302	0091-19 CC	11/19
42730.01	Harlingen-Port Isabel Daybeacon 63	STRUCT DEST/TRUB	11302	0177-19 CC	19/19
42755.01	Harlingen-Port Isabel Daybeacon 67	STRUCT DEST	11302	0060-20 D8	30/20
42820	Port Isabel Small Boat Harbor Channel Buoy 5	OFF STA	11302	0314-20 CC	29/20
42900	Harlingen-Port Isabel Daybeacon 84	STRUCT DMGD	11302	0538-20 CC	52/20
42905	Harlingen-Port Isabel Light 85	STRUCT DEST/TRLB	11302	0471-19 CC	48/19
42940	Harlingen-Port Isabel Light 90	STRUCT DEST/TRLB	11302	0433-19 CC	44/19
42975	Brownsville Channel Light 30	STRUCT DEST/TRLB	11302	0177-20 CC	15/20
43010	Brownsville Channel Light 34	MISSING/STRUCT DEST/TRLB	11302	0160-19 CC	22/19
43055	Brownsville Channel Light 40	STRUCT DEST/TRLB	11302	0444-20 CC	47/20
43100	Brownsville Channel D Range Rear Light	DAYMK DMGD	11302	0145-20 CC	44/19
43110	**Brownsville Channel F Range Front Light**	**LT EXT**	**11302**	**0007-21 CC**	**01/21**

DISCREPANCIES (FEDERAL AIDS) CORRECTED

LLNR	Aid Name	Status	Chart No.	BNM Ref.	LNM St	LNM End
2575	Carrabelle Channel Buoy 17	WATCHING PROPERLY	11404		52/20	01/21
2915	Two Mile Channel East End Buoy 14	WATCHING PROPERLY	11402		52/20	01/21
2920	Two Mile Channel East End Buoy 16	WATCHING PROPERLY	11402		52/20	01/21
5820	Escambia Bay Buoy 19A	WATCHING PROPERLY	11378		01/21	01/21
6270	Mobile Channel Lighted Buoy 24	WATCHING PROPERLY	11378		44/20	01/21
6325	Mobile Channel Lighted Buoy 36	WATCHING PROPERLY	11377		46/20	01/21
11715	Mississippi River - Gulf Outlet Daybeacon 62	WATCHING PROPERLY	11364		45/20	01/21
12370	Bayou Terre Aux Boeufs Daybeacon 6	WATCHING PROPERLY	11364		45/20	01/21
12375	Bayou Terre Aux Boeufs Daybeacon 7	WATCHING PROPERLY	11364		45/20	01/21
22950	Sabine-Neches Canal L Range Rear Light	RELIGHTED	11331		01/21	01/21
24240	Houston Ship Channel Light 58	WATCHING PROPERLY	11327		01/21	01/21
24295	Houston Ship Channel Light 63	WATCHING PROPERLY	11327		01/21	01/21
25420	Houston Ship Channel Light 117	WATCHING PROPERLY	11329		01/21	01/21
28960	La Quinta Channel Outer Range Front Light	WATCHING PROPERLY	11312		01/21	01/21
31340	West Bay Buoy 27	WATCHING PROPERLY	11385		01/21	01/21
31350	West Bay Buoy 29	WATCHING PROPERLY	11385		01/21	01/21
31365	West Bay Buoy 32	WATCHING PROPERLY	11385		01/21	01/21
35675	Sabine-Neches Canal L Range Rear Light	RELIGHTED	11331		01/21	01/21
35810	Rollover Bay Lighted Buoy 2	WATCHING PROPERLY	11331		01/21	01/21
35840	Rollover Bay Lighted Buoy 6	WATCHING PROPERLY	11331		01/21	01/21
35850	Rollover Bay Lighted Buoy 8	WATCHING PROPERLY	11331		01/21	01/21
35870	Rollover Bay Lighted Buoy 12	RESET ON STATION	11331		01/21	01/21
38395	San Antonio Bay Buoy 7	RESET ON STATION	11315		01/21	01/21

DISCREPANCIES (PRIVATE AIDS)

LLNR	Aid Name	Status	Chart No.	BNM Ref.	LNM St	LNM End

350	Mobil-194-6 Lighted Horn Buoy	MISSING	11363		51/18
370	Energy XXI-102-10 (Lighted Horn Buoy)	STRUCT DEST	11361		23/19
685	Trunkline-103-1 Lighted Buoy	LT EXT	11357	0579-20 NO	44/20
805	Walter Lighted Danger Buoy South	OFF STA	1116		03/18
995	Energy Xxi-112-3	LT EXT/SS INOP	11339		37/20
1055	Oryx-110-3 Lighted Buoy	MISSING	11330		10/19
1195	Exxon-HI-176-B RACON	LT EXT/SS INOP	11323	0097-19 GA	08/19
1440	Texas A & M Lighted Oceanographic Buoy J	OFF STA	11356	0525-16 CC	01/17
1445	FR-TX-58 Special Lighted Buoy	OFF STA	11301	0115-18CC	13/18
1835	Shell Point Marina Light 2	LT EXT	11405		26/19
1840	Shell Point Channel Daybeacon 1	DAYMK MISSING	11405	0354-17 MO	22/17
1845	Shell Point Channel Daybeacon 2	DAYMK MISSING	11405		26/19
1850	Shell Point Channel Daybeacon 3	DAYMK DMGD	11405		26/19
1855	Shell Point Channel Daybeacon 4	DAYMK MISSING	11405		26/19
1860	Shell Point Channel Daybeacon 5	DAYMK DMGD	11405		26/19
1870	Shell Point Channel Daybeacon 7	DAYMK DMGD	11405		26/19
1880	Shell Point Channel Daybeacon 9	DAYMK DMGD	11405		26/19
1885	Shell Point Channel Daybeacon 10	DAYMK DMGD	11405		26/19
1890	Shell Point Channel Daybeacon 11	DAYMK MISSING	11405		26/19
1895	Shell Point Channel Daybeacon 12	MISSING	11405		26/19
1900	Shell Point Channel Daybeacon 13	MISSING	11405		26/19
1910	Shell Point Channel Daybeacon 15	MISSING	11405		26/19
1915	Shell Point Channel Daybeacon 16	DAYMK DMGD	11405		26/19
1930	Junction Channel Daybeacon 3	MISSING	11405		26/19
1940	Junction Channel Daybeacon 5	MISSING	11405		26/19
3170	Port St Joe Marina Entrance Light 2	DAYMK DMGD	11393	0392-15 MO	22/15
3175	Port St Joe Marina Entrance Light 1	DAYMK DMGD	11393	0391-15 MO	22/15
3495	Gulf Power Electrical Tower Danger Lights(2)	LT EXT	11391		50/17
3500	Gulf Power Electrical Tower Danger Lights (2)	LT EXT	11391		50/17
5105	Bayou Texar Daybeacon 3A	STRUCT DEST	11383	0194-17 MO	13/17
5135	Bayou Texar Daybeacon 9A	STRUCT DEST	11383	0254-18 MO	19/18
5165	Bayou Texar Daybeacon 15A	DAYMK DMGD	11383		11/17
6801.01	NEON Special Lighted Scientific Monitoring Buoy A	OFF STA	11376		47/19
8170	Spoil Bank Light 1	LT EXT	11373		39/17
8560	Mississippi Gulf Fish Reef Light B	MISSING	11374		33/14
8578.06	Graveline Bayou Channel Daybeacon 7	STRUCT DMGD	11374		48/16
8578.08	Graveline Bayou Channel Daybeacon 9	STRUCT DMGD	11374		48/16
8578.12	Graveline Bayou Channel Daybeacon 12	STRUCT DMGD	11374		48/16
8639	Deer Island Breakwater Southeast Danger Light	MISSING	11372	0037-18 MO	03/18
8640	Deer Island Breakwater Danger Light	MISSING	11372		03/18
8645	Deer Island Breakwater Danger Light	MISSING	11372		03/18
8650	Deer Island Breakwater Danger Light	MISSING	11372		03/18
8655	Deer Island Breakwater Danger Light	MISSING	11372		03/18
8660	Deer Island Breakwater Danger Light	MISSING	11372		03/18
8665	Deer Island Breakwater Danger Light	MISSING	11372		03/18
8670	Deer Island Breakwater Danger Light	MISSING	11372		03/18
8675	Deer Island Breakwater Danger Light	MISSING	11372		03/18

8677	Deer Island Breakwater Northwest Danger Light	MISSING	11372		03/18
8830	Davis Bayou Channel Daybeacon 1	STRUCT DEST/DAYMK MISSING	11372		32/19
8830.01	Davis Bayou Channel Light 2	LT EXT/STRUCT DMGD	11372	0131-16 MO	07/16
8830.19	Davis Bayou Channel Daybeacon 24	OFF STA	11372	225-15 NO	14/15
9065	Point Cadet Marina Breakwater Light 1	OFF STA	11372		50/18
9070	Point Cadet Marina Breakwater Daybeacon 2	OFF STA	11372		50/18
9075	Point Cadet Marina Breakwater Light 3	LT EXT/STRUCT DMGD	11372	0040-18 MO	44/17
9080	Point Cadet Marina Breakwater Daybeacon 4	OFF STA	11372		50/18
9085	Point Cadet Marina Breakwater Light 5	OFF STA	11372		50/18
9090	Point Cadet Marina Breakwater Daybeacon 6	OFF STA	11372		50/18
9160.06	Old Fort Bayou Channel Daybeacon 8	STRUCT DEST	11372		45/19
9160.08	Old Fort Bayou Channel Daybeacon 7	OFF STA	11372	400-18 MO	28/18
9160.12	Old Fort Bayou Channel Daybeacon 9	STRUCT DEST	11372	0213-17 MO	15/17
9480	Mississippi Gulf Fishing Reef Light B	STRUCT DEST	11372		15/18
9485	Mississippi Gulf Fishing Reef Light C	MISSING	11372		33/14
9755	Chevron Pipeline Light B	LT EXT/DAYMK MISSING	11372		33/20
10960	Eden Isles Channel Daybeacon 1	MISSING	11369		06/17
10965	Eden Isles Channel Daybeacon 2	STRUCT DEST	11369	0933-16 NO	48/16
10977	FR-LA-71-A	MISSING	11369	0506-16 NO	23/16
10977.01	FR-LA-71-B	MISSING	11369	0507-16 NO	23/16
10977.02	FR-LA-71-C	MISSING	11369	0508-16 NO	23/16
10977.03	FR-LA-71-D	MISSING	11369	0509-16 NO	23/16
10980	FR-LA-70-A	MISSING	11369	0510-16 NO	23/16
10985	FR-LA-70-B	MISSING	11369	0511-16 NO	23/16
10990	FR-LA-70-C	MISSING	11369	0512-16 NO	23/16
10995	FR-LA-70-D	MISSING	11369	0513-16 NO	23/16
11180	New Canal Light	LT EXT	11369		41/11
11520	Gulf South Pipeline Light L1	STRUCT DEST/LT EXT			41/19
11530	Gulf South Pipeline Light M1	LT EXT	11369	0529-19 NO	30/19
11705	Mississippi River - Gulf Outlet Pipeline Light 27 (C-1)	MISSING	11363	0905-18 NO	52/18
11705	Mississippi River - Gulf Outlet Pipeline Light 27 (C-1)	STRUCT DEST	11363	0768-16 NO	38/16
11710	Mississippi River - Gulf Outlet Pipeline Light 28 (C-2)	STRUCT DEST/HAZ NAV	11363	0769-16 NO	38/16
12845	Chevron Pier Light	STRUCT DEST	11361	0203-17 NO	14/17
13015	Pilottown Terminal Wing Dam Light	STRUCT DEST	11361	0205-17 NO	14/17
13215	Empire Water Intake Lights (2)	STRUCT DEST	11364	0206-17 NO	14/17
13505	Entergy Louisiana Submerged Cable Lights (2)	LT EXT	11364	1376-13 NO	49/13
13680	Shell Intake Dolphin Lights (3)	LT IMCH	11364		02/14
13700	New Orleans Water Discharge Dolphin Lights (4)	LT EXT	11367		40/17
13725	Mobil St. Bernard Intake Lighted Buoy	MISSING	11364		17/20
13965	New Orleans Steamboat Co. Dock Light	LT EXT	11368	NO 047-19	05/19
14105	Lasalle Landing Barge Dock Lights (2)	STRUCT DMGD	11370		12/14
14360	Entergy Waterford Lights (3)	HAZ NAV/LT EXT/STRUCT DMGD	11370		44/14
15100	Olin Dock Lights (3)	LT EXT	11370	0091-17 D8	46/17
15115	Willow Glenn Wharf Lights (5)	LT EXT	11370	823-19 NO	51/19
15400	Placid Mooring Facility Lights (5)	LT EXT	11370		33/18

15420	Formosa Plastics Lower Dock Lights (2)	LT EXT		0599-17 NO	30/17
15728.11	Great Lakes Dredge & Dock Lighted Danger Buoys (4)	MISSING	11358	NO 0631-18	37/18
15730	Meyers Canal Light 1	STRUCT DEST	11364		03/15
16619.01	Caminada Pass Light 2	LT EXT	11365	483-20 NO	38/20
16835	Superior Canal Entrance Light 2	STRUCT DEST	11365	0245-18 NO	15/18
17911	Short Cut Canal Light 1	LT EXT	11355	0167-18 NO	11/18
17911.01	Short Cut Canal Light 2	LT EXT	11355	0168-18 NO	11/18
17911.02	Short Cut Canal Light 3	STRUCT DEST	11355	0169-18 NO	11/18
17911.03	Short Cut Canal Light 4	LT EXT	11355	0717-20 NO	51/20
18240	Lake De Cade Light 2	OFF STA/LT EXT/DAYMK MISSING	11352		50/15
18245	Lake De Cade Light 28	LT EXT	11352	0245-17 NO	15/17
18390	East Atchafalaya Bay Channel Daybeacon 16	MISSING	11351		35/14
18410	East Atchafalaya Bay Channel Daybeacon 24	MISSING	11351	0055-15 NO	03/15
18415	East Atchafalaya Bay Channel Daybeacon 26	MISSING	11351	0056-15 NO	35/14
18420	East Atchafalaya Bay Channel Daybeacon 28	MISSING	11351		35/14
18475	East Atchafalaya Bay Channel Daybeacon 52	MISSING	11351		35/14
18480	East Atchafalaya Bay Channel Daybeacon 54	MISSING	11351		35/14
18505	East Atchafalaya Bay Channel Daybeacon 66	MISSING//STRUCT DMGD	11351		35/14
19180	Conrad Drydock Lights	STRUCT DEST/LT EXT	11355		16/19
19515	Atchafalaya Bay Light 12	STRUCT DEST/HAZ NAV	11351	0712-20 NO	43/19
19835	E Cote Blan Bay Canal Entrance Light 1	STRUCT DEST	11351		46/16
20065	Mound Point Light 1	OFF STA	11349	0460-14 NO	22/14
20360	Quintana Canal Entrance Light	LT EXT	11349	0808-19 NO	51/19
20565	Boston Bayou Channel Light 7	LT EXT/DAYMK MISSING	11350		53/19
20570	Boston Bayou Channel Light 8	DAYMK MISSING	11350		53/19
21710	Cameron LNG Daybeacon B	STRUCT DMGD	11339	0203-14 GA	11/14
22770	Texas Water Board Research Light Tower A	LT EXT	11342		49/12
22795	Golden Pass LNG Berthing Lighted Entrance Buoy A	LT EXT	11342		21/19
23275	Navy Pier 10 Lights (2)	LT EXT	11331	0753-17 GA	44/17
23280	Orange County Pier Light 6	LT EXT	11331	0756-17 GA	18/13
23285	Orange County Pier Light 3	LT EXT	11331	0755-17 GA	43/17
23290	Orange County Pier Light 2	LT EXT	11331	0754-17 GA	44/17
23390	City of Port Neches Wharf Lights (2)	LT EXT	11343		16/20
25105	San Jacinto Bay Barge Channel Daybeacon 1	STRUCT DEST	11328		43/19
25107	San Jacinto Bay Barge Channel Daybeacon 2	STRUCT DEST	11329	0169-20 GA	42/19
25110	San Jacinto Bay Barge Channel Daybeacon 3	STRUCT DEST	11328		43/19
25130	San Jacinto Bay Barge Channel Daybeacon 8	STRUCT DEST	11329	0097-20 GA	09/20
25770	R & H Inc. Outfall Lighted Buoy	LT EXT	11325	0334-19 GA	25/19
26345	Galveston Bay Oyster Lease 411A Daybeacons (4)	STRUCT DEST			23/20
26530	Watergate Marina Channel Light 2	LT IMCH	11326	0465-12 GA	23/12
26580	Watergate Marina Channel Light 11	DAYMK IMCH	11326	0467-12 GA	23/12
26585	Watergate Marina Channel Light 13	STRUCT DEST	11326	0468-12 GA	23/12
26590	Watergate Marina Channel Range Front Light	STRUCT DEST		0469-12 GA	23/12

26595	Watergate Marina Channel Range Rear Light	STRUCT DEST		0470-12 GA	23/12
26790	Ideal Channel Daybeacon 1	LT EXT	11326		40/15
26795	Ideal Channel Light 2	MISSING	11326		40/15
26810	Ideal Channel Light 5	MISSING	11326		40/15
26815	Ideal Channel Daybeacon 6	MISSING	11326		40/15
26820	Ideal Channel Daybeacon 7	MISSING	11326		40/15
26825	Ideal Channel Daybeacon 8	MISSING	11326		40/15
26830	Ideal Channel Daybeacon 10	MISSING	11326		40/15
26855	Clear Lake Wharf Light #2	LT EXT	11326		29/14
27665	Point Comfort Inner Channel Light 4	LT EXT	11317		31/10
27820	Chocolate Bay Channel Buoy 1	MISSING	11317	0193-14 CC	11/14
27825	Chocolate Bay Channel Buoy 3	MISSING	11317	0194-14CC	11/14
27830	Chocolate Bay Channel Buoy 5	MISSING	11317		37/10
27835	Chocolate Bay Channel Buoy 7	MISSING	11317	0195-14 CC	11/14
28090	Espiritu Santo Bay - Barroom Bay Navigation Daybeacon 40	STRUCT DMGD	11319		35/18
28200	University Of Texas Research Pier Lights (7)	STRUCT DEST	11309		03/20
28380	Mustang Beach Channel Daybeacon 1A	STRUCT DEST	11308		41/20
28405	Mustang Beach Channel Daybeacon 2A	STRUCT DEST	11308		41/20
28410	Mustang Beach Channel Light 3	STRUCT DEST	11308		41/20
28460	Mustang Beach Channel Daybeacon 11	STRUCT DMGD	11308		45/11
28495	Mustang Beach Channel Daybeacon 19	OFF STA	11308	0302-13CC	18/13
28595	Mustang Beach Channel Daybeacon 38	STRUCT DEST	11308	0439-16 CC	42/16
28822	Flint Hills Resources Danger Light	OFF STA	11311		40/20
28872	Plains Corpus Christi Directional Sector Light A	LT EXT	11311	0304-19 CC	29/19
29190	University Beach Danger Daybeacon C	DAYMK DMGD	11309		50/18
29635	South Padre Island Channel Daybeacon 9	MISSING	11302		01/13
29655	South Padre Island Channel Daybeacon 15	STRUCT DEST	11302	0246-18 CC	45/10
29695	South Padre Island Channel Daybeacon 23	MISSING	11302		01/13
31060	Gulf Power Electrical Tower Danger Lights(2)	LT EXT	11391		50/17
31065	Gulf Power Electrical Tower Danger Lights (2)	LT EXT	11391		50/17
31705	Hogtown Bayou Daybeacon 5	STRUCT DEST/TRUB	11388	0217-20 MO	16/20
31970	Indian Bayou Daybeacon 6	DAYMK DMGD	11385		14/12
31995	Indian Bayou Daybeacon 11	STRUCT DMGD	11385		33/17
32265	Fort Walton Lodge & Yacht Basin Daybeacon 2	STRUCT DMGD	11385	0192-18 MO	16/18
32966.04	Escambia County Fish Bend South Channel Light 5	MISSING/STRUCT DEST/LT EXT	11383		51/19
32985	Little Sabine Bay Daybeacon 2	DAYMK MISSING	11378	0633-16 MO	29/16
33160	Sherman Cove Marina Daybeacon 6	DAYMK MISSING/STRUCT DMGD	11383	1002-12	02/13
33210	Grand Lagoon Boat Basin Channel Daybeacon 3	STRUCT DEST	11378		15/16
33610	Bay La Launch Channel Daybeacon 5	STRUCT DEST	11378	0539-11 NO	16/11
34925	Mobil St. Bernard Intake Lighted Buoy	MISSING	11364		17/20
35155	Conrad Drydock Lights	STRUCT DEST/LT EXT	11355		16/19
35160	Conrad Drydock Light	STRUCT DEST/LT EXT	11352		16/19
36215	Pier 77 Channel Buoy 3	MISSING	11324		38/14
36220	Pier 77 Channel Buoy 4	MISSING	11324		38/14

36225	Pier 77 Channel Buoy 7	MISSING	11324		38/14
36230	Pier 77 Channel Buoy 9	MISSING	11324		38/14
36235	Pier 77 Channel Buoy 10	MISSING	11324		38/14
36240	Pier 77 Channel Buoy 12	MISSING	11324		38/14
36245	Pier 77 Channel Buoy 13	MISSING	11324		38/14
36250	Pier 77 Channel Buoy 14	OFF STA	11324	0860-13 GA	46/13
36715	Harborwalk Entrance East Buoy 4	OFF STA	11322		34/13
36775	Harborwalk Entrance West Buoy 1	MISSING	11322	0104-18 GA	08/18
36780	Harborwalk Entrance West Buoy 2	MISSING	11322	0105-18 GA	08/18
37375	Brazoria Wildlife Refuge Wave Barrier Light	LT EXT	11322	0321-13 GA	17/13
39280	Aransas-Corpus Christi Bay Cutoff Channel Pipeline Light A	STRUCT DEST/LT EXT	11314		40/17
39290	San Jose Island Dock Channel Daybeacon 1	DAYMK MISSING	11314		48/20
39295	San Jose Island Dock Channel Light 2	DAYMK MISSING	11314		48/20
39300	San Jose Island Dock Channel Daybeacon 3	DAYMK MISSING	11314		48/20
39305	San Jose Island Dock Channel Daybeacon 4	DAYMK DMGD	11314		48/20
39310	San Jose Island Dock Channel Daybeacon 5	DAYMK MISSING	11351		48/20
39315	San Jose Island Dock Channel Daybeacon 6	DAYMK MISSING	11314		48/20
39320	San Jose Island Dock Channel Daybeacon 7	DAYMK MISSING	11314		48/20
39325	San Jose Island Dock Channel Daybeacon 8	DAYMK MISSING	11314		48/20
39330	San Jose Island Dock Channel Daybeacon 9	DAYMK MISSING	11314		48/20
39335	San Jose Island Dock Channel Daybeacon 10	DAYMK MISSING	11314		48/20
39910	Packery Channel Daybeacon 12	DAYMK MISSING/STRUCT DMGD	11308	0522-18 CC	41/18
39915	Packery Channel Daybeacon 13	DAYMK MISSING/STRUCT DMGD	11308	0523-18 CC	41/18
39935	Packery Channel Daybeacon 17	DAYMK MISSING/STRUCT DMGD	11308	0524-18 CC	41/18
39975	Packery Channel Daybeacon 25	DAYMK MISSING/STRUCT DMGD	11308	0525-18 CC	41/18
40060	Padre Isles North Channel Daybeacon 16	MISSING	11308		37/08
40060	Padre Isles North Channel Daybeacon 16	MISSING	11308		39/18
42860	Queen Isabella Causeway North East Danger Lights (4)	LT EXT	11302		14/19
42865	Queen Isabella Causeway North West Danger Lights (5)	LT EXT	11302		14/19
42870	Queen Isabella Causeway South West Danger Lights (5)	LT EXT	11302		14/19
42875	Queen Isabella Causeway South East Danger Lights(4)	LT EXT	11302		14/19
	Anadarko Temporary Lighted Danger Buoy	MISSING	11353		40/18

DISCREPANCIES (PRIVATE AIDS) CORRECTED

LLNR	Aid Name	Status	Chart No.	BNM Ref.	LNM St	LNM End
29787	Guillot Parasail Platform Lights (2)	WATCHING PROPERLY	11302		33/20	01/21

PLATFORM DISCREPANCIES

Name	Status	Position		BNM Ref.	LNM St	LNM End
Fieldwood-107-3	SS INOP	29-19-32.660N	088-01-12.440W	0209-20 NO	18/20	
Mobil-228-5	LT EXT	30-12-20.864N	088-03-41.846W	0894-11 MO	39/11	
Fieldwood-114-4	LT EXT/SS INOP	29-38-11.354N	088-05-31.592W	326-19 MO	18/19	

Merit-105-12	SS INOP	29-20-50.775N	088-06-47.910W	085-15	05/15
Fieldwood-114-2	**LT EXT/SS INOP**	**29-44-44.753N**	**088-09-29.707W**		**01/21**
Fieldwood-107-13	**LT EXT/SS INOP**	**29-39-22.989N**	**088-14-07.756W**		**01/21**
Energy Xxi-102-13	SS INOP	29-21-28.345N	088-15-54.691W		34/20
Fieldwood-119-1	**LT EXT/SS INOP**	**29-43-11.081N**	**088-23-00.006W**		**01/21**
Fieldwood-107-8	**LT EXT/SS INOP**	**29-17-04.300N**	**088-26-36.040W**		**01/21**
Beryl-106-1	**LT EXT/SS INOP**	**29-52-59.670N**	**088-28-07.406W**		**01/21**
Castex-105-01	MISSING	29-19-20.596N	088-32-22.130W		53/19
Arena Offshore-116-3	LT EXT/SS INOP	29-26-02.903N	088-34-32.694W		39/20
Arena Offshore-116-2	LT EXT/SS INOP	29-25-11.584N	088-35-35.160W		39/20
Petro Ventures-100-3	LT EXT/SS INOP	29-24-00.439N	088-36-33.646W	0263-17	18/17
Petro Ventures-100-2	LT EXT/SS INOP	29-23-53.567N	088-37-40.811W	0621-18 NO	36/18
ExxonMobil-110-1	LT EXT	29-22-45.903N	088-37-56.376W		10/19
Arena Offshore-116-9	LT EXT/SS INOP	29-25-08.240N	088-38-54.970W		47/20
Fieldwood-107-5	LT EXT/SS INOP	29-09-50.256N	088-39-55.422W	0269-18	16/18
Energy Xxi-102-11	SS INOP	29-33-16.211N	088-41-13.611W	114-18	08/18
Mobil-194-4	SS INOP	29-35-17.000N	088-42-39.000W	0774-11 NO	23/11
Gom Shelf-300-4	LT EXT/SS INOP	29-09-51.156N	088-44-46.075W	0182-15	09/15
Cantium-114-06	SS INOP	29-15-37.747N	088-44-50.190W	NO 0106-18	08/18
Mcmoran-117-4	LT EXT	29-16-07.138N	088-45-21.444W	277-19 NO	22/19
Cantium-114-05	LT EXT	29-15-10.117N	088-45-26.961W	1002-17 NO	48/17
Mcmoran-117-2	LT EXT/SS INOP	29-15-47.527N	088-45-33.249W	NO 1016-17	49/17
Bt Operating-101-2	LT EXT/SS INOP	29-49-22.000N	088-45-48.000W	0415-08	06/08
Walter-105-10	LT EXT	29-06-55.000N	088-46-05.000W		39/08
Cantium-114-04	SS INOP	29-15-26.096N	088-46-22.762W	0989-17 NO	47/17
Mcmoran-117-6	SS INOP	29-15-38.850N	088-46-28.390W		40/20
Energy Xxi-102-5 (Racon)	LT EXT/SS INOP	29-19-33.840N	088-52-37.390W		42/17
EnVen-106-2	LT EXT	29-21-10.592N	088-53-07.382W	NO 0132-18	09/18
Energy Xxi-102-6	LT EXT/SS INOP	29-15-59.000N	088-54-29.000W		04/18
Mariner-118-1	LT EXT	29-12-41.000N	088-57-01.000W		34/16
Sanare-104-3	LT EXT	29-18-15.442N	089-02-42.290W	0699-20 NO	50/20
Sanare-104-4	SS INOP	29-18-24.470N	089-03-24.761W	0932-12 NO	23/12
Sanare-104-12	LT EXT	29-17-54.374N	089-03-32.051W	0108-15 NO	05/15
Sanare-104-15	LT EXT/SS INOP	29-19-03.659N	089-03-36.883W	0018-20 NO	02/20
Eb04-17812-1(Pxp)	LT EXT	30-00-23.000N	089-05-10.000W		07/11
Medco Energi-103-07	LT EXT/SS INOP	29-20-47.000N	089-06-29.000W	0702-20 NO	50/20
Eb04-17388-1(Pxp)	LT EXT	30-02-04.981N	089-06-39.903W		07/11
Ocean Energy-102-335	SS INOP	28-58-42.410N	089-07-42.480W	0578-11 NO	17/11
Century-109-4	SS INOP	29-24-56.888N	089-09-58.327W	0291-14NO	14/14
Eb04-17387-1(Pxp)	LT EXT	30-03-36.865N	089-10-15.441W		07/11
Amerada Hess-114-10	LT EXT	29-24-38.000N	089-11-58.000W	0098-09 NO	04/09
Century Exploration-100-8	LT EXT/SS INOP	29-31-10.000N	089-13-43.000W	0405-16 NO	19/16
Arena Offshore-107-1	SS INOP	28-46-59.930N	089-14-31.927W		38/20
Amerada Hess-103-1	LT EXT	29-28-00.000N	089-14-57.000W	1545-10 NO	48/10
Energy Partners-102-34	LT EXT/SS INOP	29-00-12.000N	089-15-28.000W		44/08
Energy Partners-102-191	LT EXT/SS INOP	28-58-29.000N	089-15-30.000W		44/08
Energy Partners-102-130	LT EXT/SS INOP	28-59-10.000N	089-15-41.000W		44/08
Energy Partners-102-55	LT EXT	29-01-46.000N	089-15-56.000W		40/20
Energy Partners-102-20	LT EXT/SS INOP	28-59-46.000N	089-15-58.000W		44/08
Amerada Hess-103-11	HAZ NAV/LT EXT/STRUCT DMG	29-27-01.000N	089-17-41.000W		40/20
Energy Partners-102-121	LT EXT/SS INOP	28-59-35.000N	089-17-43.000W		44/08
Gom Shelf-600-2	**LT EXT/SS INOP**	**28-48-06.000N**	**089-18-00.000W**		**01/21**

Panaco-101-39	LT EXT	29-04-19.200N	089-19-57.000W	0343-13 NO	14/13
Panaco-101-41	LT EXT	29-04-02.890N	089-20-57.160W		39/04
Llog-114-1 Lighted Buoy	LT EXT	28-53-57.549N	089-22-05.219W	0639-15 NO	33/15
Fieldwood-106-5	SS INOP	28-40-49.670N	089-23-15.350W	0163-20 NO	12/20
Energy Xxi-108-4	**LT EXT/SS INOP**	**28-40-11.000N**	**089-23-37.000W**		**01/21**
Energy XXI-108-19	SS INOP	28-49-19.710N	089-23-41.850W		13/18
En Dev Corp-103-4	LT EXT	28-54-39.000N	089-24-02.000W		50/12
XTO Offshore-100-1	SS INOP	28-53-31.200N	089-25-16.700W	0158-11 NO	06/11
Ed19-Bld-183	LT EXT	29-14-09.000N	089-25-36.000W	1305-02 NO	38/02
Fieldwood-106-3	LT EXT	28-43-11.908N	089-25-50.707W	0122-20 NO	09/20
S. Parish-102-9	STRUCT DEST/HAZ NAV/LT EX	28-54-54.000N	089-26-43.000W		08/15
S. Parish-102-7	STRUCT DEST/HAZ NAV/LT EX	28-54-23.000N	089-27-02.000W	0200-01 NO	07/01
S. Parish-102-12	LT EXT	28-54-58.000N	089-27-08.000W		08/15
Signal-100-0	HAZ NAV/LT EXT	29-07-26.000N	089-27-10.000W	0719-98 NO	31/98
S. Parish-102-11	LT EXT	28-55-05.000N	089-27-11.000W		08/15
IG Petroleum-100-1	LT EXT/SS INOP	28-54-32.660N	089-27-26.200W		31/11
Davis Fuels-101-2	LT EXT	29-08-58.000N	089-29-02.000W	0853-97 NO	35/97
Eb01-195qq-96	LT EXT	29-34-39.800N	089-29-44.700W		37/08
MCMORAN-136-2	LT EXT	29-11-15.434N	089-30-33.004W		38/08
Eb26-195qq-49	LT EXT	29-34-04.200N	089-30-37.500W		37/08
Eb21-195 Qq-312 (Merit Energy)	LT EXT/STRUCT DMGD	29-25-41.000N	089-30-49.000W	0245-12 NO	09/12
Denbury-200-7	SS INOP	29-11-35.000N	089-31-14.000W		29/16
Denbury-200-17	LT EXT/SS INOP	29-11-02.000N	089-31-22.000W		38/08
Denbury-200-17	SS INOP	29-11-02.000N	089-31-22.000W		29/16
Denbury-200-12	LT EXT/SS INOP	29-10-53.100N	089-32-02.200W		38/08
Ea06-5710108-39-Riser	LT EXT	29-18-30.000N	089-32-30.000W		37/08
Mcmoran-136-3	SS INOP	29-10-30.300N	089-33-06.200W		05/16
Energy XXI-107-29	LT EXT/SS INOP	29-07-52.129N	089-34-44.475W		24/18
Energy Partners-112-8	LT EXT/SS INOP	29-08-23.570N	089-34-44.890W		20/20
Energy XXI-107-28	LT EXT/SS INOP	29-10-37.680N	089-37-34.194W		44/20
Nexen-103-3	LT EXT	29-06-25.000N	089-37-54.000W		04/16
Capco-100-1	LT EXT/SS INOP	29-00-26.060N	089-38-08.436W		21/20
Energy Xxi-107-22	SS INOP	29-07-11.940N	089-38-59.340W		43/20
Fieldwood-115-6	SS INOP	28-52-49.690N	089-39-47.290W	NO 0930-17	44/17
Fieldwood-115-2	SS INOP	28-57-35.130N	089-39-47.640W	0575-18 NO	34/18
Eb12-17656-2 (Pxp)	LT EXT	30-05-38.766N	089-39-50.070W		07/11
Basin-104-3(Buoy Waiver)	LT EXT	29-00-38.467N	089-40-28.603W	911-18 NO	05/19
Energy XXI-107-18	SS INOP	29-08-55.000N	089-40-33.000W		11/20
Energy XXI-107-17	LT EXT	29-08-46.200N	089-40-42.300W		09/20
Maritech-107-5	LT EXT/SS INOP	29-08-30.000N	089-41-14.000W		44/20
Black Elk-116-1	LT EXT	29-07-42.739N	089-41-25.032W		03/18
Black Elk-116-2	LT EXT/SS INOP	29-07-06.466N	089-41-37.867W	1829-08 NOLA	44/08
Black Elk-116-3	LT EXT/SS INOP	29-06-57.031N	089-42-35.014W		44/20
Energy Xxi-107-24	LT EXT/SS INOP	28-56-39.000N	089-42-40.000W	412-19 NO	29/19
Ec6-3327-Prod Plfm	LT EXT	30-06-42.000N	089-44-11.000W	1468-01 NO	50/01
Apache-125-14	LT EXT/SS INOP	29-05-35.000N	089-45-30.000W		41/14
Fieldwood-113-1	SS INOP	28-38-33.489N	089-47-39.267W	0276-20 NO	23/20
Gom Shelf-110-3	LT EXT/SS INOP	28-58-13.548N	089-47-52.871W	058-19 NO	06/19
Anglo Suisse-100-1	LT EXT/SS INOP	28-49-01.949N	089-47-54.534W		51/15
Gom Shelf-110-2	LT EXT	28-58-10.664N	089-49-10.369W	415-19 NO	29/19
BP Exploration-112-28	SS INOP	28-54-21.000N	089-49-14.000W	0644-17 NO	31/17
BP Exploration-112-17	LT EXT	28-57-52.000N	089-50-08.000W	0791-07	24/07

BP Exploration-112-15	LT EXT/SS INOP	29-00-51.000N	089-50-30.000W		40/20
Ocean Energy-112-1	LT EXT/SS INOP	28-45-46.749N	089-51-57.565W		11/06
El Paso-180-5	LT EXT/SS INOP	29-10-45.800N	089-53-16.500W		47/08
El Paso-180-4	LT EXT/SS INOP	29-10-48.342N	089-53-43.381W		47/08
Energy XXI-100-6	LT EXT	29-10-02.300N	089-54-05.200W	420-19 NO	45/20
Energy xxi-111-7	LT EXT	29-05-42.000N	089-56-32.000W		35/20
Conoco-112-36	LT EXT/SS INOP	29-00-13.000N	089-56-40.000W		36/20
Ec5-6750-2	LT EXT	30-13-34.000N	089-57-23.000W	0377-03 D8	33/03
Ec5-6750-2 Plfm	LT EXT	30-13-35.000N	089-57-23.000W	0377-03 D8	33/03
Rooster-107-1	SS INOP	28-46-11.659N	089-58-19.931W	0273-14 NO	13/14
Energy Xxi-111-1	LT EXT/SS INOP	29-10-37.490N	089-59-31.216W		45/20
Beryl-100-1	SS INOP	28-43-24.891N	090-00-41.555W	0172-20 NO	14/20
Agip-300-1(Tlp-Seastar)	LT EXT	28-02-05.310N	090-01-21.980W	1488-12	37/12
BP Exploration-102-7	LT EXT/SS INOP	28-55-58.000N	090-01-34.000W		43/20
BP Exploration-110-3 (Atlantis)	RAC INOP	27-11-43.641N	090-01-37.150W	1109-15 NO	52/15
Ea44-5310175-Riser Plfm	LT EXT	29-43-06.000N	090-03-06.000W	0221-02 D8	22/02
Ankor Energy-100-7	SS INOP	28-15-33.300N	090-03-39.100W		06/17
GOM Shelf-800-6	LT EXT/SS INOP	29-00-21.000N	090-04-24.000W		45/20
Fieldwood-104-7	SS INOP	28-31-32.858N	090-05-52.512W	212-19 NO	16/19
Cantium-102-02	**LT EXT**	**29-05-46.881N**	**090-07-36.433W**	**0741-20 NO**	**01/21**
Cantium-116-24	LT EXT/SS INOP	29-05-53.528N	090-09-08.747W	NO 0373-18	23/18
Cantium-116-23	LT EXT	29-06-12.932N	090-09-13.073W	1023-17 NO	50/17
Cantium-116-02	LT EXT/SS INOP	29-05-20.339N	090-09-28.040W	NO 0011-18	02/18
Cantium-117-07	SS INOP	29-03-50.768N	090-09-36.678W		36/20
Cantium-118-02	LT EXT/SS INOP	29-04-18.430N	090-09-38.970W	NO 1111-17	01/18
Cantium-116-19	**LT EXT**	**29-06-18.480N**	**090-09-39.848W**	**0739-20 NO**	**01/21**
Energy Partners-100-3	LT EXT	28-57-55.000N	090-10-15.000W		39/20
Cantium-118-12	LT EXT	29-03-55.369N	090-10-18.173W	NO 1112-17	01/18
Cantium-118-05	LT EXT	29-03-06.411N	090-10-22.655W	NO 1112-17	01/18
Cantium-116-03	SS INOP	29-05-19.399N	090-10-28.582W	NO 0012-18	02/18
Cantium-118-20	**LT EXT/SS INOP**	**29-05-04.571N**	**090-10-32.790W**	**0742-20 NO**	**01/21**
Energy XXI-100-91	LT EXT/SS INOP	28-58-46.000N	090-10-33.000W		14/20
Talos-102-12	LT EXT	28-47-36.000N	090-12-09.000W	0356-19 NO	25/19
Shoreline-100-4	LT EXT	29-03-58.500N	090-12-57.600W	1036-17	50/17
Louisiana Orphan Wellsite C #151642	LT EXT	29-03-32.864N	090-13-34.244W		07/11
Fieldwood-101-2	SS INOP	28-09-41.090N	090-13-39.450W	0512-18 NO	30/18
Ec5-7325-1 & 1D	LT EXT	30-04-31.000N	090-13-48.000W	0307-01 D8	42/01
Trunkline-103-4	LT EXT	28-47-43.000N	090-13-49.000W	1499-12 NO	37/12
Offshore Energy-107-3	LT EXT	28-32-40.000N	090-14-01.000W		25/18
Arena Offshore-106-18	LT EXT/SS INOP	28-37-01.861N	090-14-57.702W	404-19 NO	29/19
Energy Xxi-100-64	LT EXT/SS INOP	28-59-30.750N	090-15-00.660W		45/20
Energy Xxi-100-67	LT EXT	29-00-05.540N	090-15-09.180W		45/20
Energy Xxi-100-50	SS INOP	28-59-58.534N	090-15-28.413W		45/20
Energy Xxi-100-63	SS INOP	28-59-58.840N	090-15-29.440W		45/20
Energy Xxi-100-43	LT EXT/SS INOP	29-00-48.807N	090-15-32.214W		45/20
Energy Xxi-100-40	LT EXT	28-59-47.763N	090-15-36.819W		45/20
Arena Offshore-106-15	SS INOP	28-40-33.868N	090-16-07.267W	0706-20 NO	50/20
Energy Xxi-100-21	LT EXT	29-01-30.420N	090-16-08.550W		45/20
Energy Xxi-100-22	LT EXT/SS INOP	29-01-26.430N	090-16-14.260W		45/20
Energy Xxi-100-23	STRUCT DEST/HAZ NAV/LT EX	29-01-23.122N	090-16-14.360W		44/20
Energy Xxi-100-71	LT EXT/SS INOP	29-01-18.980N	090-17-06.280W		45/20
Transco-101-6	LT EXT	28-30-24.000N	090-17-07.000W	0404-15 NO	21/15

Energy Xxi-100-80	SS INOP	28-29-42.976N	090-17-56.891W	0671-18 NO	39/18
Walter-116-10	LT EXT	28-41-21.105N	090-19-55.900W	D8-0106-15	33/15
Century Offshore-102-1	LT EXT	28-42-10.427N	090-22-28.852W	1380-00 NO	50/00
Fieldwood-101-12	LT EXT	28-27-13.407N	090-23-00.289W	0800-19 NO	50/19
Arena Offshore-106-5	LT EXT	28-34-49.000N	090-23-33.000W		34/16
Energy Xxi-100-75	LT EXT	28-47-56.000N	090-24-52.000W		03/18
Remington-400-1	LT EXT	28-37-50.842N	090-25-04.048W	1797-07	50/07
Trunkline-103-2	LT EXT	28-32-26.000N	090-26-08.000W	0299-19 NO	23/19
Trunkline-103-2	SS INOP	28-32-26.000N	090-26-08.000W	1499-12	37/12
Ee27-188-76 Walkway Lt (Texaco)	LT EXT	29-06-45.000N	090-26-54.000W	0472-02 D8	46/02
Fieldwood-101-7	SS INOP	28-50-43.669N	090-27-42.145W	0844-19 NO	53/19
Black Elk-100-8	SS INOP	28-26-45.000N	090-27-53.000W		14/15
Houston-120-5	LT EXT	28-52-09.086N	090-28-02.931W		31/20
Arena Offshore-106-36	LT EXT/SS INOP	28-53-51.864N	090-28-35.447W		45/20
Bois-103-6	LT EXT	28-55-57.240N	090-28-55.000W	1258-01 NO	39/01
Arena Offshore-106-26	LT EXT/SS INOP	28-50-52.357N	090-29-26.070W		44/20
Trunkline-103-3	LT EXT/SS INOP	28-50-00.000N	090-29-58.000W	0440-14 NO	22/14
Arena Offshore-106-35	LT EXT/SS INOP	28-53-55.103N	090-30-15.544W		45/20
Ee21-1247-13	LT EXT	29-07-42.000N	090-30-52.000W	0502-02 D8	46/02
Walter-116-16	LT EXT	28-07-12.094N	090-31-56.718W	0638-20 NO	46/20
Fieldwood-101-3	LT EXT	28-11-43.908N	090-32-28.7514		46/20
Talos-101-18	LT EXT	28-49-47.170N	090-36-57.370W		50/20
Energy Partners-109-2	LT EXT/SS INOP	28-53-30.810N	090-37-05.733W		41/08
Fieldwood-101-15	SS INOP	28-20-57.789N	090-40-07.313W		45/20
Fieldwood-101-14	LT EXT	28-30-37.954N	090-40-43.003W		45/20
Noble Energy-106-6	OFF STA/HAZ NAV/LT EXT/SS I	28-30-24.800N	090-40-46.360W		39/08
Probe-102-2	SS INOP	28-26-57.399N	090-41-06.836W	0265-14 NO	13/14
Fieldwood-102-6	LT EXT	28-56-27.7362	090-43-13.7748	0821-18 NO	47/18
Fieldwood-102-5	SS INOP	28-56-19.6908	090-44-33.5544	0904-18 NO	52/18
Trunkline-103-6	LT EXT/SS INOP	28-46-59.000N	090-46-04.000W	0281-20 NO	25/20
Fieldwood-117-17	LT EXT/SS INOP	28-56-52.506N	090-46-29.862W	239-19 NO	18/19
Talos-100-37	SS INOP	28-53-33.3088	090-47-44.5123	857-18 NO	49/18
Fieldwood-117-36	SS INOP	28-33-52.000N	090-48-11.000W		18/20
Talos-100-38	LT EXT	28-53-39.0258	090-49-03.4572	154-20 NO	11/20
Fieldwood-117-14	LT EXT	28-05-02.3706	090-49-09.494W		19/20
Talos-100-45	LT EXT/SS INOP	28-52-24.1462	090-49-30.0885		44/19
Talos-100-46	LT EXT	28-49-28.106N	090-50-21.728W	409-19 NO	29/19
Talos-100-46	SS INOP	28-49-28.106N	090-50-21.728W	186-19 NO	15/19
Comstock Offshore-100-56	LT EXT/FS INOP	28-50-13.000N	090-50-31.000W	0862-03 NO	28/03
Talos-100-30	LT EXT/SS INOP	28-50-08.7828	090-50-31.8696	408-19 NO	29/19
Talos-100-31	LT EXT	28-49-01.434N	090-50-41.402W		44/19
Talos-100-31	LT EXT	28-49-01.434N	090-50-41.402W	0882-18 NO	51/18
Talos-100-31	SS INOP	28-49-01.434N	090-50-41.402W	410-19 NO	29/19
Comstock Offshore-100-62	LT EXT/FS INOP	28-50-10.000N	090-50-51.000W	0862-03 NO	28/03
Murphy-101-68	LT EXT/SS INOP	28-50-21.000N	090-50-56.000W	407-19 NO	29/19
Odeco-166-15	LT EXT/SS INOP	28-40-11.000N	090-52-37.000W		38/08
Energy XXI-109-12	LT EXT/SS INOP	28-31-31.000N	090-53-38.675W	0608-20 NO	45/20
Talos-100-50	LT EXT/SS INOP	28-49-28.711N	090-54-04.118W	78-20 NO	06/20
Energy XXI-109-7	LT EXT	28-29-30.000N	090-54-06.000W		10/20
Energy Partners-115-1	LT EXT/SS INOP	28-31-15.500N	090-54-06.900W		42/20
Comstock Offshore-100-36	SS INOP	28-49-41.000N	090-54-07.000W		37/12
Talos-100-24	LT EXT/SS INOP	28-49-39.2406	090-54-17.892W		44/19

Talos-100-26	LT EXT/SS INOP	28-49-40.1232	090-54-21.7764		44/19
Talos-100-34	LT EXT/SS INOP	28-48-34.974N	090-54-27.457W	0435-20 NO	35/20
Talos-100-25	LT EXT/SS INOP	28-49-42.150N	090-54-29.4444		44/19
Comstock Offshore-100-6	LT EXT	28-48-36.000N	090-55-02.000W	0982-12 NO	24/12
Talos-100-36	LT EXT/SS INOP	28-49-21.320N	090-55-37.066W	0436-20 NO	35/20
Talos-100-27	SS INOP	28-49-31.8138	090-56-09.3726		51/19
Sanare-122-6	LT EXT	28-57-21.000N	090-57-11.000W		25/17
Sanare-122-9	LT EXT	28-58-19.000N	090-57-49.000W	0754-09 NO	23/09
Cox-108-04	LT EXT/SS INOP	28-37-56.000N	090-58-42.000W	0592-20 NO	44/20
Fieldwood-117-28	SS INOP	28-32-11.890N	090-58-50.153W	003-20 NO	01/20
Tana-103-5	LT EXT/SS INOP	28-42-36.176N	090-58-54.622W		21/20
Cox-108-08	LT EXT	28-37-08.639N	090-59-40.625W	0728-20 NO	52/20
Bennu-100-1	LT EXT	28-03-59.513N	090-59-40.655W	650-17 NO	31/17
Fieldwood-117-29	LT EXT	28-33-01.595N	091-00-00.684W	375-20 NO	30/20
Fieldwood-117-34	LT EXT/SS INOP	28-40-10.979N	091-00-17.349W	753-19 NO	47/19
Capco-102-1	LT EXT	28-43-35.540N	091-01-17.605W	1627-11 NO	39/11
Capco-102-1	SS INOP	28-43-35.540N	091-01-17.605W	NO 0387-18	24/18
Talos-100-5	LT EXT/SS INOP	28-51-22.609N	091-01-32.237W		40/20
Bennu-100-2	LT EXT	28-02-03.083N	091-01-46.881W	0960-04 NO	33/04
Cox-108-01	LT EXT	28-36-46.975N	091-02-41.299W		46/20
Fieldwood-117-9	SS INOP	28-35-35.884N	091-04-10.931W	0846-19	53/19
Fieldwood-117-25	SS INOP	28-22-32.3436	091-04-25.010W		45/20
Fieldwood-117-32	SS INOP	28-13-42.808N	091-04-32.912W	229-20 NO	21/20
Sandridge-101-2	LT EXT/SS INOP	28-22-10.8408	091-05-13.664W		38/08
Ankor Energy-100-4	SS INOP	28-28-12.890N	091-05-14.404W	399-17 NO	24/17
Monforte-101-1	SS INOP	28-17-57.534N	091-05-15.278W	0131-16 NO	07/16
Monforte-101-2	LT EXT/SS INOP	28-16-28.876N	091-05-33.791W	0595-17 NO	30/17
Fieldwood-117-23	LT EXT/SS INOP	28-31-45.227N	091-05-57.678W		40/20
Renaissance-100-3	SS INOP	28-30-25.350N	091-06-07.031W		51/20
Energy XXI-109-14	LT EXT/SS INOP	28-51-28.753N	091-06-48.244W		35/20
Energy XXI-109-10	LT EXT/SS INOP	28-51-24.000N	091-07-20.000W		35/20
Talos-100-53	LT EXT	28-58-26.331N	091-08-55.733W	418-19 NO	29/19
Century-106-7	MISSING/HAZ NAV	28-41-08.000N	091-12-23.000W	0246-08	39/08
Fieldwood-117-5	SS INOP	28-46-12.713N	091-14-57.533W		45/20
Renaissance-100-5	SS INOP	28-35-03.874N	091-16-42.680W		36/20
W&T Offshore-113-53	SS INOP	29-06-58.000N	091-17-09.000W		46/19
Fieldwood-117-4	LT EXT	28-55-37.214N	091-18-14.140W	209-19 NO	16/19
Fieldwood-117-26	SS INOP	28-56-45.610N	091-19-15.297W		45/19
Fieldwood-103-54	SS INOP	28-39-01.173N	091-20-10.391W	0574-17 NO	29/17
Energy XXI-101-19	LT EXT/SS INOP	28-29-02.340N	091-20-59.800W		19/18
Fieldwood-103-59	LT EXT/SS INOP	28-46-09.083N	091-21-22.593W		05/19
Whitney-101-04	SS INOP	28-56-00.264N	091-21-36.211W	0227-17	15/17
Ankor Energy-110-4	LT EXT/SS INOP	29-14-39.824N	091-23-12.601W		09/18
Apache-102-30	LT EXT	28-45-12.000N	091-23-22.000W		39/20
Northstar-103-3	SS INOP	29-14-51.778N	091-23-45.681W		04/20
Energy XXI-101-14	SS INOP	28-29-10.700N	091-23-56.400W		43/20
Fieldwood-103-13	SS INOP	28-44-38.709N	091-25-13.411W		50/20
Energy XXI-101-18	LT EXT/SS INOP	28-28-39.130N	091-26-26.900W		22/20
Fieldwood-103-86	SS INOP	28-59-56.421N	091-26-42.932W	826-17 NO	38/17
Energy xxi-101-12	LT EXT/SS INOP	29-15-17.830N	091-26-46.291W		23/18
Fieldwood-103-48	LT EXT	28-59-17.776N	091-26-56.839W		20/19
Fieldwood-103-28	LT EXT/SS INOP	28-59-04.996N	091-26-57.379W		20/19

Fieldwood-103-9	SS INOP	28-44-26.2422	091-26-58.592W		39/20
Gryphon-103-1	LT EXT	29-07-23.661N	091-27-13.574W	0753-09 NO	23/09
Energy XXI-101-16	LT EXT	28-27-14.230N	091-27-23.880W		22/20
Huffco-103-1	LT EXT	28-11-17.000N	091-27-34.000W	0060-18 NO	06/18
Fieldwood-103-16	SS INOP	28-44-28.827N	091-27-52.606W	837-17 NO	38/17
Nexen-100-9	LT EXT	28-27-32.670N	091-27-53.380W		50/16
Fieldwood-103-45	SS INOP	28-59-12.336N	091-27-53.441W	720-17 NO	34/17
Fieldwood-103-42	SS INOP	28-59-16.397N	091-28-01.711W		44/20
Fieldwood-103-27	LT EXT	28-57-44.639N	091-28-15.456W		43/19
Fieldwood-103-26	SS INOP	28-43-51.658N	091-28-19.832W		33/20
Fieldwood-103-51	SS INOP	28-59-31.538N	091-28-39.215W		51/20
Fieldwood-103-84	LT EXT	28-59-07.601N	091-28-50.315W		05/19
Fieldwood-103-24	SS INOP	28-58-31.897N	091-29-04.966W	0613-17 NO	30/17
Amoco-145-8	LT EXT	28-38-56.000N	091-29-42.000W	0632-20 NO	46/20
Fieldwood-103-14	SS INOP	28-59-49.1598	091-31-01.318W		50/20
Arena Offshore-105-74	SS INOP	28-34-04.000N	091-31-29.000W		42/20
CONTANGO-200-6	SS INOP	29-11-36.320N	091-31-33.893W	321-17	20/17
Energy Xxi-101-1	LT EXT	29-18-36.094N	091-31-55.606W		36/20
Fieldwood-103-79	LT EXT	29-10-27.847N	091-31-57.396W		39/20
Devon-112-16	SS INOP	28-18-14.000N	091-31-59.000W		52/08
Energy Xxi-101-5	SS INOP	28-13-22.940N	091-32-14.650W		46/20
Houston-103-1	LT EXT	28-28-50.969N	091-33-27.130W	0664-17 NO	32/17
Nexen-100-15	LT EXT/SS INOP	28-20-40.400N	091-34-26.300W		40/08
Fieldwood-103-66	SS INOP	29-12-41.059N	091-35-42.458W		43/19
Mobil-134-1	HAZ NAV/LT EXT/SS INOP	28-57-58.000N	091-36-47.000W		40/08
Juniper-100-1	LT EXT	29-17-54.540N	091-37-38.130W	0412-16 NO	19/16
Bt Operating-102-1	LT EXT	28-22-00.000N	091-37-48.000W	0022-09 NO	01/09
Fieldwood-103-21	SS INOP	28-15-10.630N	091-39-38.110W		39/20
Walter-114-3	MISSING/HAZ NAV	27-59-34.916N	091-39-38.476W	0245-08	39/08
Fieldwood-103-32	LT EXT	28-14-31.913N	091-40-22.867W		07/19
Mariner-111-10	MISSING/HAZ NAV	28-19-58.000N	091-42-28.000W		39/08
Fieldwood-103-30	SS INOP	28-48-07.113N	091-43-03.151W		42/20
Rooster-106-1	LT EXT/SS INOP	29-18-00.785N	091-43-03.184W		41/16
Fieldwood-103-71	LT EXT	28-48-07.068N	091-43-19.560W		11/19
Fieldwood-103-77	SS INOP	28-48-54.799N	091-43-36.210W		40/20
Rooster-106-3	SS INOP	29-17-51.271N	091-43-43.650W	0124-16 NO	07/16
Fieldwood-103-76	**LT EXT/SS INOP**	**28-49-56.841N**	**091-43-48.590W**		**01/21**
Arena Offshore-105-36	SS INOP	28-16-11.500N	091-43-50.600W	1680-08 NO	40/08
Fieldwood-103-75	LT EXT/SS INOP	28-49-07.000N	091-44-08.000W		51/18
Arena Offshore-105-37	LT EXT	28-15-22.000N	091-44-24.000W	1681-08 NO	40/08
Fieldwood-103-68	SS INOP	28-46-39.614N	091-44-26.583W		18/19
Fieldwood-103-73	SS INOP	28-46-58.037N	091-44-38.083W	725-17 NO	34/17
Arena Offshore-105-35 (B-DRL)	LT EXT/SS INOP	28-15-12.000N	091-45-06.000W	1349-08 NO	34/08
Fieldwood-103-23	LT EXT/SS INOP	28-55-35.719N	091-45-10.591W		05/19
Merit-102-1	HAZ NAV/LT EXT/SS INOP	28-22-42.664N	091-45-59.424W		38/08
Fieldwood-103-90	LT EXT	28-34-21.523N	091-46-08.077W	1037-17 NO	45/20
Sterling-102-1	HAZ NAV/LT EXT/SS INOP	28-25-21.418N	091-49-44.818W		39/08
Fieldwood-103-61	SS INOP	28-17-25.713N	091-49-49.231W		32/20
Devon-112-7	SS INOP	28-14-54.000N	091-50-55.000W		34/20
Black Elk-109-1	SS INOP	28-51-55.000N	091-51-46.000W		23/15
Fieldwood-105-30	SS INOP	28-15-05.249N	091-51-47.816W		32/20
Fieldwood-105-29	LT EXT/SS INOP	28-16-22.976N	091-51-57.553W		19/18

Energy Xxi-108-13	SS INOP	28-35-41.272N	091-52-11.218W		05/18
Energy XXI-108-31	SS INOP	29-19-55.000N	091-52-12.000W	NO 0385-18	24/18
Energy XXI-108-33	SS INOP	29-18-08.000N	091-52-19.000W		50/20
Placid-108-7	SS INOP	29-05-09.000N	091-52-26.000W		50/20
Energy XXI-108-32	SS INOP	29-19-28.000N	091-52-36.000W		17/20
Devon-115-5	SS INOP	28-51-38.000N	091-52-46.000W	0650-12 NO	17/12
Energy XXI-108-18	LT EXT	28-35-59.000N	091-52-49.500W		36/19
Energy XXI-108-46	SS INOP	29-18-50.179N	091-52-52.618W		51/19
Merit-110-2	HAZ NAV/LT EXT/SS INOP	29-14-19.197N	091-52-52.665W	1699-11 NO	41/11
Talos-113-4	SS INOP	28-31-38.434N	091-53-03.832W	0008-20 NO	01/20
Devon-115-9	OFF STA/HAZ NAV/LT EXT/SS I	28-44-31.000N	091-53-25.000W		39/08
Fieldwood-105-27	SS INOP	28-46-12.241N	091-53-25.605W		05/19
Devon-115-3	LT EXT/SS INOP	28-52-01.000N	091-53-52.000W	0377-15 NO	19/15
Nippon-103-10	SS INOP	28-51-05.035N	091-54-45.168W	0046-15	03/16
Devon-115-1	SS INOP	28-52-39.000N	091-54-55.000W	0046-15	03/16
WA28-334-Tank Batt 1 (Hilcorp Energy)	LT EXT	29-40-25.000N	091-54-59.000W	0726-03 NO	25/03
Wa28-334-B28 (Hilcorp Energy)	LT EXT	29-40-15.000N	091-55-20.000W	1941-12	47/12
WA28-334-B109 (Hilcorp Energy)	LT EXT	29-40-11.000N	091-56-12.000W	1110-12 NO	28/12
Fieldwood-105-24	LT EXT	28-38-48.155N	091-56-14.805W		47/19
WA28-334-B93 (Hilcorp Energy)	LT EXT	29-40-30.000N	091-56-17.000W	0011-12 NO	02/12
Fieldwood-105-25	LT EXT/SS INOP	28-38-39.083N	091-56-53.419W		40/20
Energy XXI-108-14	LT EXT	28-39-38.000N	091-57-21.000W	NO 1114-17	01/18
Energy XXI-108-14	LT EXT/SS INOP	28-39-38.000N	091-57-21.000W	NO 0723-18	42/18
Cox-109-45	LT EXT	29-20-23.190N	091-57-43.250W	0629-20 NO	46/20
Energy XXI-108-48	LT EXT	28-40-17.381N	091-58-09.176W		39/17
Energy XXI-108-48	SS INOP	28-40-17.381N	091-58-09.176W	0940-17 NO	45/17
Talos-113-6	LT EXT	28-25-20.000N	091-58-23.000W	0561-20 NO	43/20
Fieldwood-105-21	SS INOP	28-48-46.494N	091-58-32.945W		23/17
Fieldwood-105-13	SS INOP	28-57-55.205N	091-58-44.324W		11/20
Mariner-115-9	SS INOP	28-57-32.000N	091-58-47.000W	1933-12 NO	47/12
Cox-109-42	LT EXT/SS INOP	29-19-55.000N	091-59-12.000W		36/20
Energy Xxi-108-11	LT EXT/SS INOP	29-23-37.620N	091-59-34.780W	NO 0386-18	24/18
Helis-123-3	LT EXT	29-12-54.812N	092-00-36.488W		38/20
Fieldwood-105-32	SS INOP	28-14-33.558N	092-00-40.335W		50/20
Cox-109-33	LT EXT	29-22-03.000N	092-00-42.000W	NO 0161-18	10/18
Cox-109-33	LT EXT	29-22-03.000N	092-00-42.000W		36/20
Fieldwood-105-31	SS INOP	28-13-39.9462	092-00-59.802W		48/20
Fieldwood-105-1	LT EXT/SS INOP	28-26-26.109N	092-02-08.127W		42/20
Mcmoran-114-51	LT EXT/SS INOP	29-25-43.745N	092-02-12.016W		15/17
Talos-113-7	LT EXT	28-20-11.033N	092-02-59.971W	210-19 NO	16/19
Elf Aquitaine-106-2	SS INOP	29-20-07.000N	092-04-12.000W	NO 0925-17	44/17
Sanare-123-1	LT EXT/SS INOP	28-48-16.772N	092-04-18.491W	0238-15 GA	15/15
Fieldwood-105-12	SS INOP	28-18-37.328N	092-05-45.863W		49/20
Fieldwood-105-26	LT EXT	28-29-17.419N	092-09-20.314W		33/20
Fieldwood-105-26	SS INOP	28-29-17.419N	092-09-20.314W		30/19
Taylor Energy-103-8	LT EXT	28-50-49.000N	092-10-02.000W	0335-03 D8	30/03
Energy XXI-113-11	LT EXT/SS INOP	29-26-17.801N	092-10-35.814W		36/20
Energy XXI-113-8	LT EXT/SS INOP	29-25-59.000N	092-11-16.000W		36/20
Energy XXI-113-9	LT EXT	29-26-50.000N	092-11-37.000W	NO 0910-17	42/17
Fieldwood-108-14	LT EXT	28-28-17.994N	092-11-43.493W		19/18
Castex-104-2	SS INOP	28-31-49.340N	092-12-14.640W	NO 033-19	05/19
Fieldwood-108-12	SS INOP	28-15-53.618N	092-12-33.901W		49/20

Murphy-105-16	LT EXT/SS INOP	28-48-33.000N	092-12-49.000W		06/17
Coastal-105-3	SS INOP	28-34-28.467N	092-13-07.891W	0227-15 NO	12/15
Topco-100-1	LT EXT/SS INOP	28-55-14.784N	092-13-36.728W	0460-18 NO	28/18
Fieldwood-108-21	LT EXT/SS INOP	28-18-18.111N	092-13-48.500W		14/18
Fieldwood-108-6	LT EXT/SS INOP	28-40-13.127N	092-16-03.374W		46/20
Fieldwood-108-4	LT EXT/SS INOP	28-03-36.035N	092-16-16.342W		49/20
Fieldwood-108-10	SS INOP	28-17-35.761N	092-17-36.323W		49/20
Conquest-104-1	LT EXT	29-05-38.000N	092-18-40.000W	1254-12 NO	31/12
Talos-103-16	LT EXT	28-42-15.040N	092-18-56.690W	NO 0693-18	40/18
Talos-103-16	SS INOP	28-42-15.040N	092-18-56.690W	0539-16 NO	28/17
Basin-107-3	SS INOP	28-30-37.326N	092-21-28.998W	0436-15 NO	23/15
Nexen-102-11	LT EXT	29-19-52.385N	092-24-24.675W	1115-14 NO	06/14
Samson Contour-101-1	HAZ NAV/LT EXT/SS INOP	28-41-28.000N	092-24-40.000W		40/08
Samson Contour-101-4	HAZ NAV/LT EXT/SS INOP	28-41-24.430N	092-24-51.050W		38/08
Samson Contour-101-3	HAZ NAV/LT EXT/SS INOP	28-42-05.327N	092-25-46.581W		38/08
Lobo-101-2	LT EXT	29-31-34.802N	092-25-50.812W	0794-15 NO	40/15
Nexen-102-12	LT EXT/SS INOP	29-19-43.036N	092-25-55.319W		40/08
Nexen-102-2	LT EXT/SS INOP	28-13-04.000N	092-25-56.000W		42/08
Millennium-103-1	HAZ NAV/LT EXT/DAYMK IMCH	28-18-15.000N	092-26-28.000W		39/08
Fieldwood-108-9	LT EXT/SS INOP	28-06-27.970N	092-26-42.370W		36/20
Nexen-102-33	LT EXT/SS INOP	28-13-05.724N	092-26-49.700W		40/08
Fieldwood-108-5	SS INOP	29-16-57.554N	092-27-13.255W		20/19
Beryl-107-1	LT EXT/SS INOP	28-07-40.133N	092-28-01.263W		38/18
Renaissance-107-1	LT EXT/SS INOP	28-05-30.770N	092-28-42.130W		35/20
Talos-103-14	LT EXT/SS INOP	28-24-53.222N	092-29-20.250W	0257-17	17/17
Merit-112-1	STRUCT DEST	28-02-25.750N	092-29-22.548W		50/09
Palm Energy-104-1	SS INOP	28-29-24.234N	092-29-46.616W		22/09
Black Elk-101-5	LT EXT/SS INOP	29-07-14.000N	092-30-09.000W		49/16
Energy XXI-113-13	LT EXT	29-25-33.434N	092-30-09.220W		43/18
Black Elk-101-6	SS INOP	29-05-13.746N	092-30-18.758W		01/17
Talos-103-15	LT EXT/SS INOP	28-26-54.590N	092-30-35.730W		36/20
Fieldwood-108-1	LT EXT	28-15-19.946N	092-30-56.213W		13/20
Black Elk-101-2	LT EXT	29-05-12.106N	092-31-01.729W		42/16
Black Elk-101-4	LT EXT/SS INOP	29-05-42.445N	092-31-01.789W	0366-15 NO	19/15
Renaissance-107-4	LT EXT/SS INOP	28-05-04.693N	092-31-09.790W		35/20
Energy Xxi-113-15	LT EXT/SS INOP	28-54-34.805N	092-31-17.887W	0567-18 NO	33/18
Energy XXI-113-14	SS INOP	29-25-52.709N	092-31-24.143W	0736-20 NO	52/20
Black Elk-101-1	LT EXT/SS INOP	29-05-02.626N	092-31-33.072W	0143-16 no	07/16
Renaissance-107-2	LT EXT/SS INOP	27-58-09.651N	092-31-40.192W		35/20
Black Elk-101-3	SS INOP	29-04-46.547N	092-31-43.585W	0170-16	10/16
Black Elk-101-3	STRUCT DMGD	29-04-46.547N	092-31-43.585W		41/16
Renaissance-107-3	LT EXT/SS INOP	28-05-07.988N	092-32-19.542W		35/20
Marathon-114-1	HAZ NAV/LT EXT/SS INOP	28-04-22.000N	092-32-47.000W		38/08
Probe-103-1	LT EXT	29-28-11.914N	092-32-59.921W	0429-15	22/15
Probe-103-1	SS INOP	29-28-11.914N	092-32-59.921W	235-20 NO	21/20
Nexen-102-1	LT EXT/SS INOP	28-17-55.000N	092-34-45.000W		40/08
Energy Resource-103-4	LT EXT	28-48-49.100N	092-35-06.000W		39/00
Newfield-105-15	MISSING/HAZ NAV	28-45-47.925N	092-35-07.532W		39/08
King Ranch-103-2	MISSING/HAZ NAV	28-27-01.314N	092-35-26.776W	3908	39/08
Fieldwood-108-2	LT EXT/SS INOP	28-32-00.819N	092-35-32.068W		16/20
Aquilla-108-1	MISSING/HAZ NAV	29-02-52.791N	092-36-55.710W	0243-08	39/08
Gomex-100-1	LT EXT/SS INOP	28-24-38.937N	092-36-56.185W		43/10

PROBE-100-1	SS INOP	29-29-36.656N	092-38-23.287W	0441-15 GA	26/15
Coastal-104-1	SS INOP	28-40-11.000N	092-40-30.000W	0351-13 GA	18/13
Maritech-111-3	MISSING/HAZ NAV	28-10-44.741N	092-41-45.558W	0246-08	39/08
East Cameron Partners-100-2	LT EXT	29-20-48.464N	092-42-56.802W	0855-13GA	46/13
Houston-102-2	LT EXT/SS INOP	28-55-37.000N	092-44-16.000W	1128-09 GA	51/09
Merit-108-2	LT EXT	28-56-21.000N	092-44-47.000W		02/17
Merit-108-1	SS INOP	29-31-54.000N	092-45-42.000W	0192-13 GA	10/13
Talos-111-1	LT EXT/SS INOP	28-07-47.639N	092-46-49.795W		36/20
Louisiana Orphan Wellsite A #156996	LT EXT	29-35-17.534N	092-46-56.031W	0019-11 LA	07/11
Houston-102-6	SS INOP	29-30-29.380N	092-48-12.590W	0198-13 GA	11/13
Merit-110-1	LT EXT/SS INOP	29-15-22.380N	092-51-17.230W	1656-10 NO	52/10
Con Energy-101-1	HAZ NAV/LT EXT/SS INOP/STR	28-37-31.000N	092-53-30.000W	0050-14 GA	03/14
Fieldwood-100-9	LT EXT/SS INOP	29-35-17.998N	092-53-58.988W		37/20
Fieldwood-100-10	LT EXT/SS INOP	28-28-18.865N	092-54-53.213W		27/18
Energy Xxi-104-2	LT EXT/SS INOP	28-10-31.046N	092-57-39.580W		37/20
Energy Xxi-104-1	LT EXT/SS INOP	28-08-44.000N	092-58-46.000W		44/19
Helis-121-3	LT EXT	29-26-26.906N	092-58-46.060W	0723-12	34/12
Energy Xxi-104-5	LT EXT/SS INOP	28-09-40.800N	092-59-21.700W		37/20
Hec-101-2	LT EXT	28-18-14.928N	092-59-29.425W		49/08
Hec-102-7	SS INOP	29-16-47.200N	092-59-44.600W	0052-14 GA	03/14
Merit-107-1	LT EXT/SS INOP	28-10-22.430N	092-59-56.699W		46/17
Virgin-100-2	SS INOP	29-39-34.035N	093-00-13.395W		38/15
Fieldwood-100-14	LT EXT/SS INOP	29-41-02.000N	093-00-26.000W		11/19
Fieldwood-100-17	LT EXT/SS INOP	29-41-01.000N	093-00-43.000W		05/19
Fieldwood-100-18	LT EXT/SS INOP	29-40-53.018N	093-00-54.975W		37/20
Fieldwood-100-15	LT EXT/SS INOP	29-40-53.000N	093-00-55.000W		24/19
Fieldwood-100-16	LT EXT/SS INOP	29-41-07.000N	093-00-55.000W		11/18
Fieldwood-109-38	LT EXT	29-40-52.000N	093-01-17.000W		53/19
Fieldwood-109-26	SS INOP	29-37-35.162N	093-02-04.901W		01/18
Diamond Shamroc-104-3	SS INOP	29-19-04.000N	093-02-05.000W	0354-13 GA	18/13
Fieldwood-109-1	LT EXT	29-40-22.479N	093-02-17.563W		43/20
Fieldwood-109-24	LT EXT	29-40-05.603N	093-02-58.030W		13/19
Fieldwood-109-16	LT EXT/SS INOP	29-40-05.491N	093-02-59.841W		25/20
Fieldwood-109-23	LT EXT	28-28-02.168N	093-03-12.859W		25/19
Fieldwood-109-23	LT EXT/SS INOP	28-28-02.168N	093-03-12.859W		36/20
Black Elk-102-16	LT EXT/SS INOP	29-20-17.000N	093-04-23.000W	0367-15 GA	21/15
Fieldwood-109-37	LT EXT/SS INOP	29-39-36.032N	093-06-07.793W		37/20
Fieldwood-109-3	LT EXT/SS INOP	29-37-06.168N	093-07-17.189W		37/20
Fieldwood-109-4	LT EXT/SS INOP	29-39-07.369N	093-07-18.652W		37/20
Fieldwood-109-46	LT EXT	29-33-42.760N	093-07-34.530W		37/20
Fieldwood-109-6	LT EXT/SS INOP	29-38-56.026N	093-07-52.355W		27/19
Fieldwood-109-5	LT EXT/SS INOP	29-38-46.686N	093-08-31.355W		25/18
Fieldwood-109-45	LT EXT/SS INOP	29-33-32.972N	093-08-44.376W		12/19
Fieldwood-109-8	LT EXT/SS INOP	29-35-34.112N	093-08-55.406W		37/20
Fieldwood-109-7	LT EXT	29-37-00.775N	093-09-03.401W		14/19
Fieldwood-109-9	LT EXT/SS INOP	29-36-01.263N	093-09-08.142W		33/20
Sanare-107-14	SS INOP	28-55-26.610N	093-09-16.070W	0505-18 GA	31/18
Tarpon-100-10	SS INOP	28-30-32.600N	093-09-32.700W	0266-14 GA	15/14
Fieldwood-109-12 A-B-C-9	LT EXT	29-25-18.656N	093-09-54.270W		22/18
Houston-110-3	SS INOP	29-24-12.540N	093-10-09.797W	0240-09	11/09
Fieldwood-109-51	LT EXT/SS INOP	29-36-32.007N	093-10-12.648W		16/20
Fieldwood-109-17	LT EXT	29-37-39.173N	093-10-20.694W		42/20

Houston-110-4	SS INOP	29-23-58.460N	093-10-40.780W	0362-10	16/10
Petsec-101-2	SS INOP	28-35-48.000N	093-10-43.000W	0296-14 GA	16/14
ATP-100-18	SS INOP	28-32-56.780N	093-11-36.390W	0297-14 GA	16/14
Walter-106-5	SS INOP	29-35-00.849N	093-12-18.954W	0506-18 NO	31/18
Pisces-106-2	SS INOP	28-28-39.658N	093-12-26.095W		22/09
Castex-101-2	SS INOP	29-36-25.754N	093-12-57.121W	0668-20 NO	49/20
Conn Energy-200-1	LT EXT/SS INOP	29-23-47.000N	093-15-03.000W	554-17 GA	35/17
Conn Energy-200-2	LT EXT/SS INOP	29-23-46.135N	093-15-03.301W	555-17 GA	35/17
Fieldwood-109-34	LT EXT/SS INOP	29-30-16.419N	093-16-37.600W		37/20
Fieldwood-109-34	SS INOP	29-30-16.419N	093-16-37.600W		43/17
Fieldwood-109-44	LT EXT/SS INOP	29-30-51.611N	093-16-40.701W		42/20
Fieldwood-109-28	SS INOP	29-30-33.181N	093-16-42.449W		42/20
Fieldwood-109-27	SS INOP	29-29-47.486N	093-16-52.316W		42/20
Fieldwood-109-35	LT EXT/SS INOP	29-30-01.576N	093-17-13.480W		37/20
Fieldwood-109-20	LT EXT/SS INOP	29-30-47.542N	093-17-28.640W		42/20
Fieldwood-109-31	LT EXT/SS INOP	29-30-18.835N	093-17-41.323W		42/20
Fieldwood-109-31	SS INOP	29-30-18.835N	093-17-41.323W		11/18
Fieldwood-109-30	LT EXT/SS INOP	29-30-01.126N	093-17-44.347W	0512-18 GA	32/18
Fieldwood-109-30	SS INOP	29-30-01.126N	093-17-44.347W		11/18
Century Offshore-101-2	SS INOP	28-54-31.000N	093-18-06.000W		15/16
Monforte-100-2	LT EXT	28-41-18.727N	093-22-07.173W	0368-17 GA	22/17
Peregrine-105-1	LT EXT	28-15-30.552N	093-22-15.729W		51/16
Linder-105-1	LT EXT/SS INOP	29-24-26.000N	093-23-18.000W		17/18
Linder-105-2	LT EXT/SS INOP	29-24-27.982N	093-24-53.178W		17/18
El Paso-103-16	LT EXT/SS INOP	29-26-39.274N	093-24-55.075W		40/20
ATP-100-13	LT EXT/SS INOP	27-51-35.495N	093-25-05.305W	0016-14 D8	04/14
Linder-105-3	LT EXT/SS INOP	29-24-27.332N	093-25-21.519W		26/20
Talos-104-2	LT EXT/SS INOP	29-33-34.926N	093-25-27.778W		43/20
Mobil-225-39	SS INOP	29-25-56.000N	093-25-58.000W	1122-09 GA	50/09
El Paso-103-28	SS INOP	29-25-54.972N	093-26-09.843W	0645-13 GA	34/13
Beryl-108-2	LT EXT	28-26-12.091N	093-26-45.035W	0767-11 GA	34/11
Black Elk-102-13	LT EXT	27-59-09.000N	093-27-30.000W		23/19
Energy Xxi-112-06	LT EXT/SS INOP	28-27-11.000N	093-28-17.000W		42/20
Arena Offshore-108-8	LT EXT/SS INOP	28-20-56.680N	093-30-06.160W		41/20
HIOS-100-1	LT EXT/SS INOP/STRUCT DMG	28-05-50.257N	093-30-10.899W		42/20
Fieldwood-109-47	LT EXT/SS INOP	29-43-57.583N	093-30-51.748W		12/19
Energy Xxi-106-6	LT EXT/SS INOP	27-58-18.130N	093-31-04.160W		42/20
Energy Xxi-106-5	LT EXT/SS INOP	28-00-04.972N	093-31-30.151W		38/20
Mariner-104-17	LT EXT	29-11-41.249N	093-33-44.686W	0450-10 GA	20/10
Sanare-107-5	LT EXT	29-39-39.366N	093-34-00.582W	0912-09	40/09
Sanare-107-13	SS INOP	29-41-36.160N	093-34-53.180W	0825-18 GA	51/18
Fieldwood-109-41	LT EXT/SS INOP	29-20-41.669N	093-38-03.577W		44/20
Renaissance-108-1	LT EXT/SS INOP	29-28-39.831N	093-38-19.169W		35/20
Fieldwood-111-10	LT EXT	27-57-43.6788	093-38-40.480W		10/20
Fieldwood-111-10	SS INOP	27-57-43.6788	093-38-40.480W		46/19
Energy Xxi-112-1	LT EXT/SS INOP	29-39-34.743N	093-40-02.371W		40/20
Fieldwood-111-12	SS INOP	27-56-00.952N	093-40-09.790W		31/20
Fieldwood-111-9	LT EXT/SS INOP	27-57-43.0842	093-40-15.203W		32/20
Fieldwood-109-25	LT EXT/SS INOP	29-19-02.896N	093-42-04.277W		44/20
Energy XXI-112-7	LT EXT/SS INOP	29-37-28.117N	093-45-02.213W		37/20
Fieldwood-111-27	LT EXT/SS INOP	29-16-52.543N	093-45-19.699W		44/20
Dominion-108-2	LT EXT	29-26-18.077N	093-47-18.002W		28/17

Fieldwood-111-22	LT EXT/SS INOP	29-14-41.283N	093-47-32.607W		44/20
Fieldwood-111-25	LT EXT/SS INOP	29-14-33.850N	093-48-31.442W		44/20
Atp-106-4	SS INOP	29-24-18.963N	093-51-00.752W	0059-14	04/14
Fieldwood-111-16	LT EXT/SS INOP	27-54-47.488N	093-56-06.360W		43/20
Union-198-3	LT EXT	28-13-42.000N	093-56-13.000W	0123-18 GA	09/18
Union-198-3	SS INOP	28-13-42.000N	093-56-13.000W		26/14
Sanare-108-3	SS INOP	28-24-17.472N	093-56-28.961W	0460-15 GA	28/15
Sanare-108-4	SS INOP	28-21-21.535N	093-57-18.336W	0273-16 GA	17/16
Fieldwood-111-14	LT EXT/SS INOP	27-54-12.276N	093-57-32.144W		49/17
Fieldwood-111-18	LT EXT/SS INOP	27-52-00.098N	093-59-28.006W		43/20
Energy Xxi-106-10	SS INOP	29-11-21.407N	094-01-41.055W		30/19
Energy Xxi-106-8	LT EXT/SS INOP	29-11-44.193N	094-02-14.997W		44/20
Energy Xxi-106-9	SS INOP	29-11-03.224N	094-02-54.021W	0313-19 GA	24/19
Energy Xxi-106-4	SS INOP	28-15-54.000N	094-04-39.000W		42/20
Energy Xxi-106-3	LT EXT/SS INOP	28-17-27.391N	094-05-22.309W		38/20
Bandon-100-1	LT EXT	28-21-10.483N	094-05-48.544W		50/19
Fieldwood-111-31	SS INOP	28-00-22.939N	094-06-08.506W		15/18
Newfield-109-9	SS INOP	28-13-38.775N	094-11-08.122W	0409-19 GA	29/19
McMoran-170-2	LT EXT	28-15-18.367N	094-12-31.784W		39/20
Virgin-100-1	LT EXT/SS INOP	29-09-34.403N	094-15-24.738W	1078-11 GA	47/11
Union-196-1	HAZ NAV/LT EXT/SS INOP	29-26-09.000N	094-18-15.000W	0058-12 GA	04/12
Devon-200-4	LT EXT	29-16-03.000N	094-20-24.000W	0019-15	02/15
Hoactzin-100-01	LT EXT/SS INOP	29-11-28.280N	094-21-04.530W	0098-19 GA	08/19
Hoactzin-100-01	SS INOP	29-11-28.280N	094-21-04.530W	0770-18 GA	49/18
Fieldwood-111-5	LT EXT	29-05-36.9528	094-23-08.718W		05/18
Transco-109-1	LT EXT	29-14-16.000N	094-25-21.000W	0773-17 GA	46/17
Newfield-109-2	SS INOP	28-02-56.550N	094-26-18.070W	0880-09 GA	38/09
Blue Dolphin-101-10	LT EXT	28-53-36.975N	094-42-15.296W	1162-04 GA	30/04
Black Elk-104-1	SS INOP	28-43-10.338N	094-50-13.235W	0785-15 GA	49/15
Hec-125-3	SS INOP	28-57-52.900N	094-54-31.400W	0514-15	31/15
Black Elk-108-1	LT EXT/SS INOP	28-34-36.219N	094-58-36.125W		19/17
Seagull-101-3	LT EXT	28-35-32.000N	095-11-09.000W	0397-17 GA	24/17
Kirby-104-3	LT EXT	28-44-47.000N	095-25-13.000W	0065-15	05/15
ATP-102-3	LT EXT	28-15-22.872N	095-33-54.313W	0059-15 GA	04/15
Transco-116-1	SS INOP	28-18-53.000N	095-37-14.000W	0470-17 GA	28/17
Fieldwood-110-2	LT EXT	28-23-47.9508	095-51-42.862W		44/20
Fieldwood-110-1	SS INOP	28-23-33.3204	095-52-45.613W		29/19
Fieldwood-110-6	LT EXT	27-52-56.000N	095-57-55.800W		52/20
Gom Shelf-100-4	LT EXT	27-50-19.553N	096-01-41.483W		20/20
Gom Shelf-100-2	SS INOP	27-51-16.186N	096-02-11.104W		28/19
Black Elk-105-5	LT EXT	28-24-50.796N	096-02-48.082W		21/09
Fieldwood-120-12	SS INOP	28-23-34.000N	096-04-42.000W		19/18
American Coastal-102-5	LT EXT	28-22-45.000N	096-09-54.000W		21/09
Apache-110-7	LT EXT	27-38-17.880N	096-14-05.170W		44/18
Apache-110-7	SS INOP	27-38-17.880N	096-14-05.170W		49/18
Fieldwood-120-8	SS INOP	28-06-07.711N	096-22-11.521W		14/18
Fieldwood-120-7	LT EXT/SS INOP	28-06-06.394N	096-22-51.838W		30/20
Buttes-101-2	LT EXT/SS INOP	28-13-53.000N	096-23-24.000W		35/12
Fieldwood-120-9	SS INOP	28-07-04.936N	096-23-28.244W		43/20
Fieldwood-120-1	LT EXT/SS INOP	28-05-23.461N	096-23-29.994W		25/19
Fieldwood-120-2	SS INOP	28-05-22.156N	096-23-54.470W	0220-19 CC	23/19
Fieldwood-120-3	LT EXT/SS INOP	28-06-23.705N	096-25-47.686W		29/18

WD03-216-19 (Petro Guard)	LT EXT	28-21-24.850N	096-29-24.847W		13/20
ExxonMobil-100-02	SS INOP	28-02-28.300N	096-35-09.850W	0061-19 CC	08/19
Inexco-101-3	LT EXT/SS INOP	27-36-01.000N	097-04-39.000W		25/18
White Marlin-100-6	LT EXT	27-42-33.360N	097-06-16.020W		39/17
Reynolds-102-3	LT EXT	27-39-18.000N	097-07-39.000W	0221-10CC	19/10
Reynolds-102-4	LT EXT	27-38-57.000N	097-07-42.000W	0221-10CC	19/10
Ctx-100-1	LT EXT/SS INOP	27-31-00.000N	097-09-50.000W		25/18
Ctx-100-4	LT EXT/SS INOP	27-30-48.000N	097-10-06.000W		25/18
Ctx-100-3	LT EXT/SS INOP	27-30-48.000N	097-10-49.000W		25/18
WF03-33100-48-3 (WHITE MARLIN)	LT EXT	27-46-10.910N	097-17-41.960W		39/17
WF03-32973-71-1 (WHITE MARLIN)	LT EXT	27-46-05.590N	097-20-55.010W		39/17

PLATFORM DISCREPANCIES CORRECTED

Name	Status	Position		BNM Ref.	LNM St	LNM End
Cantium-101-08	WATCHING PROPERLY	29-23-31.538N	088-59-37.042W		01/21	01/21
Cantium-102-04	WATCHING PROPERLY	29-05-59.133N	090-07-17.788W		06/18	01/21
Cantium-116-08	WATCHING PROPERLY	29-06-08.691N	090-08-30.210W		05/19	01/21
Cantium-116-21	WATCHING PROPERLY	29-06-04.229N	090-08-51.195W		01/21	01/21
Cantium-116-20	WATCHING PROPERLY	29-05-59.663N	090-08-58.564W		50/17	01/21
Cantium-117-16	WATCHING PROPERLY	29-03-25.101N	090-09-29.984W		36/20	01/21
Arena Offshore-106-6	WATCHING PROPERLY	28-30-34.800N	090-22-47.700W		44/20	01/21
Talos-101-16	WATCHING PROPERLY	28-49-32.030N	090-37-14.710W		36/20	01/21
Energy xxi-101-11	WATCHING PROPERLY	29-15-37.248N	091-27-37.378W		48/20	01/21

SECTION III - TEMPORARY CHANGES and TEMPORARY CHANGES CORRECTED

This section contains temporary changes and corrections to Aids to Navigation for this edition. When charted aids are temporarily relocated for dredging, testing, evaluation, or marking an obstruction, a temporary correction shall be listed in Section IV giving the new position.

TEMPORARY CHANGES

LLNR	Aid Name	Status	Chart No.	BNM Ref.	LNM St	LNM End
95	St Joseph Bay Light & Entrance A Range Rear Light	DISCONTINUED	11393		15/09	
2840	ST GEORGE ISLAND LIGHTED BUOY 3	RELOCATED DUE TO SHOALING	11404	0715-18 MO	40/17	
2845	ST GEORGE ISLAND LIGHTED BUOY 4	RELOCATED DUE TO SHOALING	11404	0744-20 MO	40/17	
2845	ST GEORGE ISLAND LIGHTED BUOY 4	TRLB	11404		49/20	
2846	ST GEORGE ISLAND LIGHTED BUOY 6	RELOCATED DUE TO SHOALING	11404	0745-20 MO	48/18	
3025	St Joseph Bay Entrance A Range Front Light	DISCONTINUED	11393		24/08	
3030	St Joseph Bay Light & Entrance A Range Rear Light	DISCONTINUED	11393		15/09	
3105	St Joseph Bay Entrance Range D Rear Light	DISCONTINUED	11393	0870-15 MO	44/15	
4850	Pensacola Bay Navy Range Front Light	DISCONTINUED	11384	0187-20 MO	14/20	
4855	Pensacola Bay Navy Range Rear Light	DISCONTINUED	11384	0188-20 MO	14/20	
6145	Mobile Bar Lighted Buoy 10	DISCONTINUED FOR DREDGING	11378	0320-20 MO	21/20	
6495	Mobile Channel D Range Front Light	RELOCATED	11377	0592-20 MO	40/20	
6970	Mullet Point Light 2	TRLT	11377		33/18	
7760	Bayou La Batre Light 25	TRLT	11374	0585-17 MO	33/17	
7950	Horn Island Pass Lighted Buoy 18	DISCONTINUED FOR DREDGING	11375	0098-20 D8	44/20	

9600	Gulfport Ship Channel Lighted Buoy 6	RELOCATED FOR DREDGING	11373		44/20
9610	Gulfport Ship Channel Lighted Buoy 8	RELOCATED FOR DREDGING	11373		44/20
12365	Bayou Terre Aux Boeufs Daybeacon 5	DISCONTINUED	11364		38/20
15075	Bayou Goula E Range Front Light	DISCONTINUED	11370	0530-20 NO	40/20
15080	Bayou Goula E Range Rear Light	DISCONTINUED	11370	0531-20 NO	40/20
15300	Arlington Range Front Light	TRLT	11370	0065-18 NO	06/18
15305	Arlington Range Rear Light	TRLT	11370	0066-18 NO	06/18
20135	Southwest Pass - Vermilion Bay Channel Light 10	RELOCATED	11349	0566-20 NO	43/20
21430	Calcasieu Channel Light 50	DISCONTINUED	11339	0650-15 GA	39/15
21475	Oyster Bayou Weir Light 4	DISCONTINUED FOR DREDGING	11339	0548-19 GA	38/19
22420	Sabine Bank Channel Lighted Buoy 31	RELOCATED FOR DREDGING	11342	0699-20 GA	42/20
22425	Sabine Bank Channel Lighted Buoy 32	RELOCATED FOR DREDGING	11342	0699-20 GA	42/20
22430	Sabine Bank Channel Lighted Buoy 33	RELOCATED FOR DREDGING	11332	0699-20 GA	42/20
22785	Port Arthur Canal D Range Front Light	TRLT	11342	0705-18 GA	44/18
22790	Port Arthur Canal D Range Rear Light	TRLT	11342	0706-18 GA	44/18
23450	Neches River Light 40	DISCONTINUED FOR DREDGING	11343	0447-20 GA	27/20
25742	Houston Ship Channel Security Zone Marker 1	RELOCATED	11325	0560-18 GA	36/18
25762	Tucker Bayou Security Zone Marker	RELOCATED	11325	0559-18 GA	36/18
25822	Vinces Bayou Security Zone Marker	RELOCATED	11325	0558-18 GA	36/18
26410	Clear Creek Channel Buoy 11	TRLB	11326	0801-20 GA	50/20
26935	Freeport Entrance Lighted Buoy 6	RELOCATED	11322		46/18
28155	Aransas Pass Lighted Buoy 6	RELOCATED FOR DREDGING	11312		28/19
28970	La Quinta Channel Inner Range Front Light	TRLT	11309		11/18
29955	Brownsville Channel D Range Rear Light	DISCONTINUED	11302	0315-20 CC	29/20
33060	Pensacola Bay Navy Range Front Light	DISCONTINUED	11384	0187-20 MO	14/20
33065	Pensacola Bay Navy Range Rear Light	DISCONTINUED	11384	0188-20 MO	14/20
37350	Oyster Lake Daybeacon 1	TRLT	11322		21/20
37370	Oyster Lake Daybeacon 5	TRLT	11322		21/20
38550.01	San Antonio Bay Daybeacon 31	DISCONTINUED FOR DREDGING	11315		39/18
42395	Harlingen-Port Isabel Daybeacon 8	RELOCATED	11303		28/18
42650	Harlingen-Port Isabel Daybeacon 50	RELOCATED	11302		46/19
43100	Brownsville Channel D Range Rear Light	DISCONTINUED	11302	0315-20 CC	29/20

TEMPORARY CHANGES CORRECTED

LLNR	Aid Name	Status	Chart No.	BNM Ref.	LNM St	LNM End

None

PLATFORM TEMPORARY CHANGES

Name	Status	Position	BNM Ref.	LNM St	LNM End

None

PLATFORM TEMPORARY CHANGES CORRECTED

Name	Status	Position	BNM Ref.	LNM St	LNM End
None					

SECTION IV - CHART CORRECTIONS

This section contains corrections to federally and privately maintained Aids to Navigation, as well as NOS corrections.
This section contains corrective actions affecting chart(s). Corrections appear numerically by chart number, and pertain to that chart only.
It is up to the mariner to decide which chart(s) are to be corrected. The following example explains individual elements of a typical chart correction.

Chart Number	Chart Edition	Edition Date	Last Local Notice to Mariners	Horizontal Datum Reference	Source of Correction	Current Local Notice to Mariners
12327	91st Ed.	19-APR-97	Last LNM: 26/97	NAD 83		27/97

Chart Title: NY-NJ-NEW YORK HARBOR - RARITAN RIVER
Main Panel 2245 NEW YORK HARBOR CGD01
(Temp) ADD NATIONAL DOCK CHANNEL BUOY 3 at 40-41-09.001N 074-02-48.001W
Green can

Corrective Action	Object of Corrective Action	Position

(Temp) indicates that the chart correction action is temporary in nature. Courses and bearings are given in degrees clockwise from 000 true.
Bearings of light sectors are toward the light from seaward. The nominal range of lights is expressed in nautical miles (NM) unless otherwise noted.

11364 46th Ed. 01-APR-18 Last LNM: 51/20 NAD 83 01/21
ChartTitle: **Mississippi River-Venice to New Orleans**
Main Panel 56 MISSISSIPPI RIVER VENICE TO NEW ORLEANS - -. Page/Side: -

ADD	Symbol: "Submerged Obstruction (PA)" and Legend: "Awash"	CGD08 29-45-35.760N	089-26-12.840W

11370 29th Ed. 01-SEP-13 Last LNM: 50/20 NAD 83 01/21
ChartTitle: **Mississippi River-New Orleans to Baton Rouge**
Main Panel 5 MISSISSIPPI RIVER NEW ORLEANS TO REMY. Page/Side: A

CHANGE	Gramercy Bridge Approach Buoy 1, Add Magenta Circle Chart No. 1: S17.1 and Label AIS.	CGD08 30-02-45.234N	090-40-11.158W
CHANGE	Gramercy Bridge Approach Buoy 5, Add Magenta Circle Chart No. 1: S17.1 and Label AIS.	CGD08 30-02-36.534N	090-40-29.966W
CHANGE	Hale Boggs Luling Bridge Approach Buoy A, Add Magenta Circle Chart No. 1: S17.1 and Label AIS.	CGD08 29-56-31.031N	090-22-21.096W
CHANGE	Hale Boggs Luling Bridge Approach Buoy C, Add Magenta Circle Chart No. 1: S17.1 and Label AIS.	CGD08 29-56-38.941N	090-22-39.027W
ADD	Sunshine Bridge Approach 4 V-AIS, Chart No. 1: S18.3 with starboard lateral topmark (single cone, point up).	CGD08 30-06-00.500N	090-54-36.830W

OIL RIG MOVEMENT

Drill Rigs/Vessels Removed

Latitude	Longitude	Block	Rigs/Vessel	Chart	Type	Status
None						

Drill Rigs/Vessels Established

Latitude	Longitude	Block	Rigs/Vessel	Chart	Type	Status
27-01-51.175N	090-59-25.718W	GC-943	DEEPWATER ASGARD	11340	DRILLSHIP	UNREPORTED
27-08-46.478N	090-19-08.303W	GC-825	DIAMOND OCEAN BLACKLION	11360	DRILLSHIP	UNREPORTED
28-13-16.269N	088-31-58.797W	MC-777	Helix Q5000	11360	SEMI-SUBMERSIBLE	UNREPORTED
29-39-30.000N	088-17-30.000W	MP-155	OCEAN BLACKHORNET	11340	DRILLSHIP	N/A
26-17-38.914N	091-04-34.651W	WR-678	ROWAN RELENTLESS	11340	DRILLSHIP	NEW WELL
27-13-26.663N	090-00-49.520W	GC-743	SEADRILL WEST VELA	11340	DRILLSHIP	UNREPORTED

SECTION V - ADVANCE NOTICES

This section contains advance notice of approved projects, changes to aids to navigation, or upcoming temporary changes such as dredging, etc. Mariners are advised to use caution while transiting these areas.

SUMMARY OF ADVANCED APPROVED PROJECTS

Approved Project(s) **Project Date** **Ref. LNM**

None

Advance Notice(s)

LA – MISSISSIPPI RIVER – Bayou Terre Aux Boeufs

The Coast Guard will be making the following change after January 13, 2021:
Discontinue Bayou Terre Aux Boeufs Daybeacon 5 (LLNR-12365) in approximate position 29-37-25.866N/089-30-53.997W.

Chart 11364 LNM: 46/20

TX – CORPUS CHRISTI BAY – La Quinta Channel

In response to mariners request to remove the Marine Radio Activated Light Systems (MRALS) from the La Quinta Channel A Outer Precision Directional Light (LLNR-29078) and La Quinta Channel A Inner Precision Directional Light (LLNR-29101.28) and make lighted throughout 24-hours, the Coast Guard will be making the following changes after March 2, 2021:
Change La Quinta Channel A Outer Precision Directional Light (LLNR-29078) in approximate position 27-52-20.097N/097-14-24.952W to show Fl G from 101.9 to 102.2, F G from 102.2 to 102.6, Alternating G W from 102.6 to 102.9, F W from 102.9 to 103.1, centered on channel centerline, Alternating W R from 103.1 to 103.5, Fl R from 103.5 to 103.9, Fl R from 103.9 to 104.2. Lighted throughout 24-hours.
Change La Quinta Channel A Inner Precision Directional Light (LLNR-29101.28) in approximate position 27-52-56.975N/097-17-24.255W to show Fl R from 281.9 to 282.3, F R from 282.3 to 282.6, Alternating W R from 282.6 to 282.9, F W from 282.9 to 283.1, centered on channel centerline, Alternating W G from 283.1 to 283.5, F G from 283.5 to 283.8, Fl G from 283.8 to 284.1. Lighted throughout 24-hours.

LNM: 01/21

SECTION VI - PROPOSED CHANGES

Periodically, the Coast Guard evaluates its system of aids to navigation to determine whether the conditions for which the aids to navigation were established have changed. When changes occur, the feasibility of improving, relocating, replacing, or discontinuing aids are considered. This section contains notice(s) of non-approved, proposed projects open for comment. SPECIAL NOTE: Mariners are requested to respond in writing to the District office unless otherwise noted (see banner page for address).

PROPOSED WATERWAY PROJECTS OPEN FOR PUBLIC COMMENT

Proposed Project(s) **Closing** **Docket No.** **Ref. LNM**

None

Proposed Change Notice(s)

TX – CARLOS BAY TO REDFISH BAY – Port O' Connor – Corpus Christi – Aransas Bay Alternate Route

In order to provide a more efficient and effective Aid to Navigation signal, the Coast Guard is proposing the following Aids to Navigation Changes:
Change Aransas Bay Alternate Route Buoy 56 (LLNR-39670) in approximate position 27-52-48.968N/097-02-53.131W to Aransas Bay Alternate Route Daybeacon 56 (LLNR-39670), showing TR-TY on pile.
Change Aransas Bay Alternate Route Buoy 58 (LLNR-39685) in approximate position 27-52-18.428N/097-02-55.197W to Aransas Bay Alternate Route Daybeacon 58 (LLNR-39685), showing TR-TY on pile.
Change Aransas Bay Alternate Route Buoy 60 (LLNR-39695) in approximate position 27-51-59.306N/097-03-03.594W to Aransas Bay Alternate Route Daybeacon 60 (LLNR-39695), showing TR-TY on pile.
Change Aransas Bay Alternate Route Buoy 62 (LLNR-39710) in approximate position 27-51-15.121N/097-03-29.028W to Aransas Bay Alternate Route Daybeacon 62 (LLNR-39710), showing TR-TY on pile.
Comments will be taken until January 12, 2021. Please email comments regarding this proposal to: LocalNoticeFeedback@uscg.mil.

Charts: 11309 11314 LNM: 46/20

LA – TIMBALIER AND TERREBONNE BAYS – Caillou Boca

The Coast Guard is proposing the following Aid to Navigation Change:
Discontinue Caillou Boca Daybeacon B (LLNR-17940) in approximate position 29-04-06.012N/090-48-09.588W.
Comments will be taken until January 12, 2021. Please email comments regarding this proposal to: LocalNoticeFeedback@uscg.mil.

Chart 11357 LNM: 46/20

LA – ROLLOVER BAYOU TO CALCASIEU PASS – Mermentau Channel

The Coast Guard is proposing the following Aid to Navigation Change:
Discontinue Mermentau Channel Entrance Lighted Buoy 2 (LLNR-20700/1030) in approximate position 29-42-04.047N/093-00-34.389W.
Comments will be taken until January 12, 2021. Please email comments regarding this proposal to: LocalNoticeFeedback@uscg.mil

Charts: 11340 11344 11345 LNM: 46/20

LA – VERMILION BAY AND APPROACHES – SOUTHWEST PASS – Vermilion Bay Channel

In order to provide a more efficient and effective Aid to Navigation signal, the Coast Guard is proposing the following Aid to Navigation Change:
Establish Southwest Pass Vermilion Bay Channel Light 8 (LLNR-20132) in approximate position 29-34-43.077N/092-02-24.237W showing Fl R 2.5s, 3NM nominal range, 17 ft, TR on Dolphin, Ra Ref.
Comments will be taken until January 12, 2021. Please email comments regarding this proposal to: LocalNoticeFeedback@uscg.mil.

Charts: 11345 11349 LNM: 46/20

LA – LAKE BORGNE AND APPROACHES – Chef Menteur Pass

The Coast Guard is proposing the following Aids to Navigation changes:
Discontinue Rigolets Bridge Approach Range Front Light (LLNR-10830) in approximate position 30-09-40.890N/089-38-30.319W.
Discontinue Rigolets Bridge Approach Range Rear Light (LLNR-10835) in approximate position 30-09-57.603N/089-39-01.654W.
Comments will be taken until January 12, 2021. Please email comments regarding this proposal to: LocalNoticeFeedback@uscg.mil.

Charts: 11367 11371 LNM: 46/20

TX – CORPUS CHRISTI BAY – Aransas Pass

The Coast Guard proposes the following Aid to Navigation Change:
Change Aransas Pass Light 11 (LLNR-28205) in approximate position 27-50-30.864N/097-03-23.365W to Aransas Pass Lighted Buoy 11 (LLNR-28205) in approximate position 27-50-32.0200N/097-03-22.5100W showing Fl G 4s. Comments to be received by Febraury 16, 2021. Please email comments regarding this proposal to: LocalNoticeFeedback@uscg.mil.

Chart 11309 LNM: 51/20

SECTION VII - GENERAL

This section contains information of general concern to the Mariners. Mariners are advised to use caution while transiting these areas.

FL - ST. GEORGE SOUND - Channel Condition

The U.S. Coast Guard temporarily relocated the following aids to navigation, to best mark shoaling in the area:
St George Island Lighted Buoy 4 (LLNR-2845) approximately 325 yards from the aids assigned position, to position 29-37-17.010N 084-57-49.870W. The flashing characteristic has been temporarily changed to a flashing quick red.
St George Island Lighted Buoy 6 (LLNR-2846) approximately 228 yards from the aids assigned position, to position 29-37-26.708N 084-57-50.200W. The flashing characteristic remains same as published.
The U.S. Coast Guard temporarily established the following aid to navigation, to best mark shoaling in the area:
St George Island Lighted Buoy 2A (NO LLNR) in position 29-37-09.213N 084-57-45.822W, showing a flashing red 2.5 second, at night.
Mariners are urged to use caution when transiting this area.

Charts: 11401 11404 11405 LNM: 49-20

FL - PANAMA CITY - Dredge Operation

Continuing until approximately February 1, 2021, the Dredge GATOR DREDGE is conducting dredging operations at Bay Point Marina, Panama City, Florida. Work will be conducted from 7:00 a.m. until 6:00 p.m., Monday through Saturday. The contractors floating plant will consist of multiple work vessels and a dredge barge. The project configuration may change daily and will operate in multiple locations simultaneously. The staging of equipment is noted in an enclosure to this LNM. The Dredge GATOR DREDGE will monitor VHF-FM Channel 16 or 68. The work vessels and Dredge GATOR DREDGE and associated buoys, will be lighted and marked according to U.S. Coast Guard regulations. Mariners are urged to transit the area at their slowest safe speed to minimize their wake and proceed with caution after passing arrangements have been made. Mariners may contact Jose Maturell (project superintendent) at (813) 810-1607 (cell) or Bret Sapp (project manager) at (727) 798-0238 (cell), for additional information.

Chart 11391 LNM: 41-20

FL - GIWW - CHOCTAWHATCHEE BAY - MILE 250.3, EHL, Bridge Repair

The bridge protection system on the US 331 bridge across Choctawhatchee Bay, GIWW Mile 250.3, EHL, Walton County, FL., is being repaired through January 31, 2021. Repair vessels will be working in the vicinity of the bridge but will not impede vessel traffic. Mariners are requested to transit the area with extreme caution.

Charts: 11385 11388 LNM: 32-20

FL - PENSACOLA BAY - Bridge, Mile 0.0 Demolition and Construction

Construction activities continue at the Pensacola Bay Bridge (aka 3-Mile Bridge), Mile 0.0, at Gulf Breeze, Escambia County and Santa Rosa County, FL. Construction work and tow and barge movements are taking place at night. Activities include bridge demolition and removal, heavy equipment lifts using crane barges, pile driving, substructure construction, tow boat and crew boat operations. Mariners are requested to transit the area with extreme caution. Mariners can contact construction vessels on VHF-FM Channels 13 and 16 or at (850) 723-2486. Mariners can contact (850) 630-4790, (757) 435-5240 or (850) 516-2058, for construction information.

Charts: 11382 11383 LNM: 31-20

FL - GIWW - BIG LAGOON - Dredge Operation

Continuing until approximately June 7, 2021, Inland Dredging Company's Pipeline Dredge INGENUITY is conducting maintenance dredging operations along the GIWW, starting near Fort McRae. The dredge will dispose material into upland disposal sites adjacent to the channel. The dredge will monitor VHF-FM Channels 13 and 16. Mariners should exercise extreme caution when transiting the area. Shipping traffic is urged to contact the dredge prior to passing. For further information, mariners can contact the USACE Panama City Site Office, at (850) 784-9780.

Charts: 11378 11383 LNM: 48-20

AL - PERDIDO PASS - Dredge Operation

Continuing until approximately February 28, 2021, Pipeline Dredge E. STROUD is conducting maintenance dredging operations in the Perdido Pass Channel. The dredge will be placing material along beach shorelines adjacent to the channel. The dredge can be contacted on VHF-FM Channels 13 and 16. For further information, mariners can contact the USACE, Irvington Site Office at (251) 957-6019. Mariners should exercise extreme caution when transiting these areas.

Chart 11378 LNM: 01-21

AL - MOBILE UPPER BAY - Dredge Operation

Continuing until approximately January 12, 2021, Manson Construction, LLC's Hopper Dredge BAYPORT is conducting maintenance dredging

AL - MOBILE UPPER BAY - Dredge Operation

operations in Mobile Upper Bay. The dredge will dispose material into designated ocean dredged material disposal sites (ODMDS). The dredge will monitor VHF-FM Channels 13 and 16. Mariners should exercise extreme caution when transiting the area. Shipping traffic is urged to contact the dredge prior to passing. For further information, mariners can contact the USACE Irvington Site Office, at (251) 957-4368.

Chart 11376 LNM: 48-20

AL - MOBILE HARBOR - Dredge Operation

Continuing until further notice, the Dutra Hopper Dredge COLUMBIA is conducting dredging operations in Mobile Harbor. The dredge will be working multiple locations in the harbor, beginning in the upper bay and disposing of dredged material in an offshore site south of Dauphin Island. The Dutra Hopper Dredge COLUMBIA will monitor VHF-FM Channel 13 or 16. Mariners can contact the USACE Irvington Site Office, at (251) 957-6019, for additional information. Mariners are urged to transit the area with caution.

Chart 11376 LNM: 47-20

AL - MOBILE BAY - Construction Operations

Continuing until further notice, all vessels transiting in the vicinity of Gaillard Island are to maintain a wide birth and minimum wake of all marine construction and barges. Vessels should avoid passing close ashore of the island whenever possible. All concerned traffic can contact U.S. Coast Guard Sector Mobile on VHF-FM Channel 16.

Chart 11376 LNM: 51-20

MS - HERON BAY, PORT BIENVILLE MAIN CHANNEL AND PORT BIENVILLE ACCESS CHANNEL - Dredge Operation

Continuing until March 1, 2021, the Clamshell Dredges J.C. DEVILLE and WEEKS 226 are operating in the vicinity of Heron Bay, Port Bienville Main Channel and Port Bienville Access Channel, Hancock County, MS. Work limits for Construction of Marsh Containment Berms will be bound by the following approximate positions:
30-11-06.91N 089-28-17.13W,
30-11-08.27N 089-27-16.00W,
30-10-16.87N 089-27-16.34W and
30-10-17.65N 089-28-16.83W.
Work limits for Port Bienville Access Channel will be bound by the following approximate positions:
30-12-53.15N 089-35-10.42W,
30-13-07.06N 089-34-41.75W,
30-13-12.12N 089-34-57.29W and
30-12-47.19N 089-34-47.45W.
Work limits for Port Bienville Main Channel will be bound by the following approximate positions:
30-12-23.27N 089-35-34.83W,
30-12-20.00N 089-35-29.24W,
30-12-53.38N 089-35-06.89W,
30-13-19.16N 089-35-13.50W,
30-14-56.44N 089-33-05.63W,
30-15-06.99N 089-33-19.12W,
30-13-29.34N 089-35-22.99W and
30-12-54.18N 089-35-14.06W.
Operations will be conducted 24-hours a day, 7-days a week. The clamshell dredges and attendant plant will have all required U.S. Coast Guard lighting for night operations. Dredges and tugs will monitor VHF-FM Channels 11, 13 and 72. Mariners are urged to use extreme caution and transit the area at their slowest safe speed to create minimum wake after passing arrangements have been made.

Charts: 11367 11372 LNM: 01-21

LA/MS - EAST PEARL RIVER - Dredge Operation

Continuing until approximately May 31, 2021, Coastal Dredging Company, Inc., is conducting dredge operations adjacent to Heron Bay, MS., in the Pearl River Entrance Channel in Hancock County, MS., in the following location:
Pearl River Entrance Channel from its confluence with the Pearl River, south approximately 2 miles, starting at approximate position 30-10-44.5704N 089-31-25.1943W and ending at approximate position 30-09-09.5485N 089-31-24.5323W. Dredging will be via hydraulic cutter suction dredge. Dredge slurry will be transported via floating and submerged high-density polyethylene dredge pipeline. Approximately 2,000 feet of floating pipeline will be utilized directly behind the dredge. Additional submerged pipeline will be placed east of the East Pearl River Ship Channel to Heron Bay. Floating and submerged pipeline may be in the channel, while construction operations are underway. The pipeline will be marked in accordance with U.S. Coast Guard regulations for the safety of mariners. Barge and pipe fleeting may occur outside of the designated channel continuing through May, 2021. Moored barges and floating pipeline racks will be marked in accordance with U.S. Coast Guard regulations for moored equipment. Operation will be conducted 24-hours a day, 7-days a week. Dredge COASTAL ROSE will monitor VHF-FM Channels 13 and 16, using VHF-FM (Working) Channel 8. The point of contact is Gene Whittington, at (985) 960-2819. Mariners are urged to transit the area at their slowest safe speed to minimize wake and proceed with caution after passing arrangements have been made. All traffic requiring passage through the worksite(s) shall make passing arrangements allowing sufficient time for operations to cease and for dredge equipment and pipeline to be relocated for safe passage. Recreational pleasure craft shall attempt to avoid the immediate area of operations and comply with posted signage/day shapes.

Charts: 11367 11371 LNM: 37-20

LA - GULF OF MEXICO - Beach Nourishment Operations

Attached as an enclosure to this LNM, notification from Weeks Marine, Inc., West Grand Terre Beach Nourishment Project (BA-0197) Jefferson and Plaquemines Parishes, Louisiana.

Charts: 411 1116A 11340 11366 LNM: 51-20

LA - GULF OF MEXICO - BRETON SOUND - Dredge Operation

Continuing through May 15, 2021, the Dredge GENERAL MACARTHUR is conducting dredge operations approximately 3.5 miles due east from Breton Island, in the Gulf of Mexico. Operations will be conducted 24-hours a day, 7-days a week. Floating and submerged pipeline associated with the operation(s) will be utilized. Pipeline, vessels, and buoys will be visibly lighted in accordance with U.S. Coast Guard regulations. Approximately 5,000

LA - GULF OF MEXICO - BRETON SOUND - Dredge Operation

feet of floating pipeline will be utilized directly behind the dredge. Dredge and support workboats can be contacted via VHF-FM Channel 71. Mariners are urged to use extreme caution in the areas, transit at their slowest safe speed to minimize wake, and proceed with caution after passing arrangements have been made.

Charts: 1116A 11340 11361 11366 LNM: 45-20

LA - SOUTHWEST PASS - MISSISSIPPI RIVER - Dredge Operation

Continuing until May 16, 2021, the U.S. Government Contract Cutterhead Dredge ROBERT M. WHITE is conducting dredge operations on the Mississippi River Southwest Pass, from Mile 6.0, AHOP, to Mile 0.0, Head of Passes, to Mile 19.5, BHOP. Dredge spoil will be placed in a designated placement area via floating and submerged pipelines. The points of contact are Michelle Kornick at (504) 862-1842 and Heather Jennings at (504) 862-1253.

Chart 11361 LNM: 40-20

LA - SOUTHWEST PASS - MISSISSIPPI RIVER - Dredge Operation

Continuing through approximately March 15, 2021, the U.S. Government Contract Cutterhead Dredge CAPTAIN FRANK and Cutterhead Dredge E.W. ELLEFSEN are working from Lower Mississippi River, Mile 6.0, AHOP to approximately Mile 19.5, BHOP. The dredged material will be deposited through a combination of floating and submerged pipelines into designated placement areas along each side of the channel. The dredge will commence dredging operations along the west side of the Mississippi River at approx. Mile 5.0, AHOP. Operations will be conducted 24-hours a day, 7-days a week. The dredges and attendant plant will have all required U.S. Coast Guard lighting for night operations. The dredges and tugs will monitor VHF-FM Channels 13, 16 and 67. Mariners are urged to use extreme caution and transit the area at their slowest safe speed to create minimum wake after passing arrangements have been made. The point of contact with the USACE New Orleans District is Michelle Kornick, at (504) 862-1842 or Heather Jennings, at (504) 862-1253.

Chart 11361 LNM: 49-20

LA - SOUTHWEST PASS - MISSISSIPPI RIVER - Jetty and Dike Operations

Continuing through approximately July 16, 2021, a U.S. Government Contractor is repairing the jetty and foreshore dikes on the RDB and LDB, of Southwest Pass, from Head of Passes (Mile 0) to Mile -20.0, BHOP. The contractor will work 7-days a week, 10-hours a day during daylight hours. The plant will include anchor and spud barges with hydraulic backhoe or trackhoe. An office barge and various material barges will be on-site staged along the river at this location. During nighttime hours, the contractor will be staged out of the Mississippi River channel in the vicinity of the work site. The M/V CROSBY RAMBLER can be contacted on VHF-FM Channel 67 and work Channel 72 or at phone number (985) 278-1683. Mariners are urged to transit at their slowest safe speed to minimize wake and proceed with caution after passing arrangements have been made. The point of contact with the USACE New Orleans District is John Page, at (337) 291-3015.

Chart 11361 LNM: 49-20

LA - SOUTHWEST PASS - MISSISSIPPI RIVER - Dredge Operation

Continuing until approximately April 30, 2021, the Government Contract Hopper Dredge GLENN EDWARDS will be working in Southwest Pass from Head of Passes (Mile 0.0) to approximately Mile 22.0, BHOP, and in the Mississippi River from Head of Passes to approximately Mile 13.0, AHOP. Dredging will be performed 24-hours a day, 7-days a week. The Hopper Dredge GLENN EDWARDS will be monitoring VHF-FM Channel 16 or 67. Mariners are urged to transit at their slowest safe speed to minimize wake and proceed with caution after passing arrangements have been made. For up-to-date information, mariners can contact Michelle Kornick, at (504) 862-1842 or Heather Jennings, at (504) 862-1253.

Chart 11361 LNM: 51-20

LA - MISSISSIPPI RIVER - PASS A' LOUTRE - Marsh Fill and Dredge Operation

Attached as an enclosure to this LNM, notification from Great Lakes Dredge and Dock of operations in Pass A' Loutre and Head of Passes.

Chart 11361 LNM: 48-20

LA - BRETON SOUND - Platform Damage/Safety Zone/Danger Light - UPDATE

A damaged platform has been reported in Breton Sound Block 49, in approximate position 29-27-00.0N 089-17-40.92W. The COTP New Orleans has established a Safety Zone, extending 100-yards around the platform until approximately January 22, 2021, or until repairs are complete. Lobo Operating Inc., has installed a flashing quick white light, on pile, to mark a damaged platform in approximate position 29-27-10.0N 089-17-40.9W. Mariners are urged to exercise caution, provide wide berth and to transit the area at their slowest safe speed to minimize wake.

Charts: 11364 11366 LNM: 01-21

LA - GULF OF MEXICO - LAKE ELOI - Submerged Obstruction

A submerged obstruction has been reported in the vicinity of Lake Eloi, in approximate position 29-45-35.8N 089-26-13.0W. The submerged obstruction is reportedly not marked. Mariners are urged to avoid this area.

Charts: 11364 11366 LNM: 01-21

LA - LAKE BORGNE - Partially Submerged Wreck

A vessel has been reported sunk with approximately 2 feet of rigging protruding above the waterline in Lake Borgne, approximately 50 yards south of the GIWW, outside of the channel, in approximate position 30-09-07.4N 089-31-12.6W, in approximately 15 feet of water. The vessel is reportedly not marked. Mariners are urged to use caution when transiting this area.

Charts: 11364 11371 LNM: 50-20

LA - BAYOU BARATARIA - Channel Condition/Wreckage

The Bayou Barataria Bridge has been reported damaged and unable to open to marine traffic. Mariners are urged to use extreme caution while transiting this area.

Charts: 11367 11369 11371 LNM: 48-20

LA - MISSISSIPPI RIVER, MILE 41.0, AHOP - Subaqueous Stone Placement

Continuing until approximately January 31, 2022, a U.S. Government Contractor is placing subaqueous stone along the RDB, of the Mississippi River, near Mile 41.0, AHOP. The contractor will work 7-days a week, 12-hours a day, during daylight hours. The plant will include an anchor barge with hydraulic excavator. An office barge and various material barges will be on-site, staged along the river at this location. The M/V PINE BLUFF can be

LA - MISSISSIPPI RIVER, MILE 41.0, AHOP - Subaqueous Stone Placement
contacted on VHF-FM Channel 13 or 72 or by phone, at (318) 452-5448. Mariners are urged to transit at their slowest safe speed to minimize wake and proceed with caution after passing arrangements have been made. The point of contact with the USACE New Orleans District is Jeffery Falati, at (504) 862-2980 (Work) or at (504) 628-5078 (Cell).
Chart 11364 LNM: 30-20

LA - MISSISSIPPI RIVER, MILE 84.0, AHOP, LDB - Submerged Water Intake
The Louisiana Coastal Protection & Restoration Authority installed two DANGER Lights, showing flashing white 2.5 second, at night, to mark submerged water intake pipes along the LDB, of the Lower Mississippi River, at Mile 84.0, AHOP, in approximate position 29-53-53.49N 089-54-11.16W. Mariners are requested to avoid the area, but if necessary to navigate, to please exercise extreme caution when navigating near the area.
Chart 11364 LNM: 50-20

LA - MISSISSIPPI RIVER, MILE 87.0, AHOP, LDB - Dredge Operation
Continuing until approximately May 31, 2025, dredging operations are being conducted along the Lower Mississippi River near Mile 87.0, AHOP, LDB, in the vicinity of the Valero Dock. The dredge will monitor VHF-FM Channel 16. Mariners are urged to transit the area with caution.
Chart 11364 LNM: 22-20

LA - MISSISSIPPI RIVER, MILE 94.0. AHOP, LDB - Wharf Demolition Operation
Durward Dunn Company is mobilizing equipment to be used in the demolition of Mandeville Wharf on the Mississippi River, Mile 94.0, AHOP, LDB. The demolition work will begin on approximately January 11, 2021 and will continue until February 8, 2021. The on-scene vessels will consist of rig and material barges spud down on location. Work will be conducted Monday through Friday, during daylight hours. Mariners are urged to transit at their slowest safe speed to minimize wake and proceed with caution after passing arrangements have been made. On-scene vessels can be contacted on VHF-FM Channel 16. The on-scene project foreman, Billy Brooks, can be contacted at (504) 460-3153.
Charts: 11364 11367 LNM: 01-21

LA - MISSISSIPPI RIVER, MILE 173.6, AHOP - Dock Maintenance
Continuing until approximately January 31, 2021, CF Industries are conducting dock upgrades and maintenance on the Lower Mississippi River, near Mile 173.6, AHOP, RDB, near Donaldsonville, in Ascension Parish. This project will require the use of floating construction equipment. Mariners are urged to use caution when transiting the area.
Chart 11370 LNM: 45-20

LA - MISSISSIPPI RIVER, MILE 184.0, AHOP - Dredge Operation
Continuing through January 10, 2021, dredging operations are being conducted along the Lower Mississippi River, at the Wood Materials Donaldsonville pit facility located at Mile 184.0, AHOP, RDB. Work will be conducted 24-hours a day. The Dredge, W.B. WOOD, and Tender, MR. KELLY, will monitor VHF-FM Channel 71 or 67. Mariners are urged to transit the area at their slowest safe speed to minimize their wake and exercise caution when transiting the area. For up-to-date information, mariners can contact Hunter Ham, at (504) 436-1234 or (800) 891-9663.
Chart 11370 LNM: 51-20

LA - BATON ROUGE HARBOR - Dredge Operation
Continuing until further notice, the U.S. Government Contract Cutterhead Dredge INTEGRITY is performing dredging operations at Baton Rouge Harbor. Dredged material will be deposited into deep water of the Mississippi River via a floating pipeline. The dredge will work 24-hours a day, 7-days a week. The dredge will monitor VHF-FM Channels 13 and 16. Mariners are urged to transit at their slowest safe speed to minimize wake and proceed with caution after passing arrangements have been made. The point of contact with the USACE New Orleans District is Tim Connell, at (504) 862-2360.
Chart 11370 LNM: 51-20

LA - GRAND ISLE - Beach Nourishment Operations
Attached as an enclosure to this LNM, notification from Great Lakes Dredge and Dock of West End Beach Nourishment (BA-0210) Grand Isle and vicinity, Jefferson Parish, Louisiana.
Charts: 11358 11365 LNM: 45-20

LA - BAYOU LaFOURCHE - Bulkhhead Repair Operations
Continuing until approximately June 30, 2021, Plaisance Dragline is conducting bulkhead repairs and replacement in the vicinity of Bayou Lafourche, Mile 3.0, in Port Fourchon, Louisiana. Work will be conducted during daylight hours only. Welders/workers aboard small work pontoons will be affected by large wake. Mariners are urged to transit the area at their slowest safe speed to minimize their wake and proceed with caution.
Charts: 11340 11352 LNM: 46-20

LA - TURTLE BAY - Dredge Operation
Continuing until approximately May 11, 2021, the Dredge LILLIE and Dredge CLEDUS are performing dredging operations in Turtle Bay, at approximate position 29-32-25.21N 090-08-01.63W. Work will be conducted 24-hours a day, 7-days a week. The Dredges will monitor VHF-FM Channel 10, 13 or 16. Mariners are urged to use caution when transiting the area. For up-to-date information, mariners can contact Kevin Verdin, at (985) 960-2105.
Charts: 11358 11365 LNM: 39-19

LA - BAYOU LaFOURCHE - Pipeline Operation
Continuing until approximately January 8, 2021, pipeline replacement operations are being conducted on approximately 340 feet of an existing 6 inch low pressure pipeline, from bank to bank, under Bayou Lafourche in the Leeville area, starting at approximate position 29-15-20.5N 090-12-45.5W and ending at approximate position 29-15-22.03N 090-12-41.93W, due to a gas leak (no liquids) that was discovered. The existing pipeline is an old Texaco pipeline that was taken over by Marquis Resources. A material barge, 1 equipment barge, 1 tug boat, 1 long reach excavator are to be staged on an equipment barge will be utilized to remove and replace existing leaking pipeline portion, jetting and excavator will be used to lower the new pipeline replacement below existing water bottoms. The on-scene vessels will monitor VHF-FM Channel 16. Mariners are urged to use caution when transiting the area.

LA - BAYOU LaFOURCHE - Pipeline Operation

Charts: 11365 11370 LNM: 52-20

LA - PORT FOURCHON - Dredge Operation/Marsh Creation Operations

Continuing until approximately March 19, 2021, Great Lakes Dredge and Dock Co. LLC., is conducting dredging and marsh creation operations in Lafourche and Jefferson Parishes, Louisiana., in the vicinity of Port Fourchon. Dredge ILLINOIS along with tugs, barges, anchor barges and derricks will be on-scene. Both floating and submerged pipeline will be staged with auxiliary equipment in preparation for this project. Temporary occupancy and storage of equipment will be in the following locations:
The Old Chevron Slip located west of AO Rappelet Rd. along Pass Fourchon in Port Fourchon, LA.
Dredge ILLINOIS will be pumping dredge material from permitted offshore borrow areas via approximately 2,500 feet of floating pipeline, up to 14,500 feet of submerged pipeline and various lengths of shore pipeline. The submerged pipeline will run from the borrow area indicated on the attached drawings to the Caminada Headland Back Barrier Marsh Creation Project. All pipeline and vessels will be marked and lighted in accordance with U.S. Coast Guard regulations. Operations will be performed 24-hours a day, 7-days a week. On-scene vessels will monitor VHF-FM Channels 13 and 16. Mariners are urged to use caution in the area.

Charts: 11346 11365 LNM: 26-20

LA - PORT FOURCHON - Dredge Operation

Continuing until February 6, 2021, Dredge CROSBY DREDGER, is conducting dredging operations in the Port Fourchon Channel, starting at approximate position 29-04-34.0N 090-13-39.0W and ending at approximate position 29-05-54.0N 090-13-18.0, from approximately Mile 0.8 to Mile -0.5. Operations will be conducted 24-hours a day, 7-days a week. Dredge will deposit material in a designated disposal area located on the east side of the channel using floating and submerged pipelines, in approximate position 29-00-19N 089-09-04W, near the east jetty. A crane barge, Supply Barge, Pipe Barge, Anchor Barge, Tender PADDY CROSBY, Tender CROSBY WEBB, Tug CAPT. WEBSTER, Crew Boat JANEE RAY and a survey boat will be assisting with the operations. The dredge will monitor VHF-FM Channel 13, 16 and 77. The point of contact with the USACE New Orleans District is Raymond Newman, at (504) 862-2050. When calling, the dredge will notify inbound or outbound boat on which side of the channel to pass on. Mariners are urged to transit dredge area with caution.

Charts: 11346 11365 LNM: 47-20

LA - PELICAN LAKE - TRINITY EAST ISLAND - WEST BELLE HEADLAND - Dredge Operation

Attached as an enclosure to this LNM, notification from Weeks Marine, Inc., Terrebonne Basin Barrier Island and Beach Nourishment/West Belle Headland Restoration (TE-143/TE-118) Terrebonne and Lafourche Parishes, Louisiana.

Charts: 11352 11357 LNM: 39-20

LA - BAYOU TECHE - Floodgate Establishment

Continuing until approximately March 16, 2021, Sealevel Construction is constructing a floodgate in Bayou Teche, at approximate position 29-49-35.59N 091-32-09.90W. Operations will be conducted Monday through Friday, from 7:00 a.m., to 6:00 p.m., each day. Mariners are urged to transit at their slowest safe speed to minimize wake and proceed with caution. The point of contact is Dylan Delcambre, at (985) 859-0977 or Nick Adams, at (985) 232-3097.

Charts: 11352 11353 11355 LNM: 13-20

LA - GIWW - BAYOU BOEUF LOCK - Guidewall Repair Operations

Continuing until approximately May 31, 2021, Bayou Boeuf Lock is closed to navigation passage for construction of the new south side chamber guidewall from 7:00 a.m., until 7:00 p.m., during daylight hours only, Mondays through Thursdays. The Lockmaster, LaDon Champine, can be contacted at (985) 384-7626. The points of contact with the USACE New Orleans District are Tim Connell, at (504) 862-2360 and Anh Nguyen, at (504) 862-2153.

Chart 11355 LNM: 40-20

LA - ATCHAFALAYA RIVER - BERWICK BAY - Bridge Repair

Continuing through March, 2021, the U.S. 90 bridge across the Atchafalaya River, Berwick Bay, Mile 121.1, Morgan City, Louisiana, is being repaired and repainted. A containment system has been placed underneath the bridge which will reduce the bridge vertical clearance by 3 feet. Mariners should contact Vessel Traffic Services Berwick Bay via VHF-FM Channel 11 or at (985) 380-5374, for updated information.

Charts: 11351 11352 11354 LNM: 01-21

LA - BAYOU CHENE - Floodgate Operations

Continuing until approximately August 31, 2021, Sealevel Construction, Inc., will be constructing a floodgate in Bayou Chene at approximate position 29-37-21.59N 091-05-32.51W. Operations will be conducted Monday through Friday, from 6:30 a.m., to 5:00 p.m. Mariners are urged to transit at their slowest safe speed to minimize wake and proceed with caution. The point of contact, Jacques Duplantis, can be reached at (985) 813-8108, for further information.

Charts: 11352 11354 LNM: 23-20

LA - CALCASIEU RIVER - RABBIT ISLAND - Dredge Operation

Attached as an enclosure to this LNM, notification from Weeks Marine, Inc., for Rabbit Island Restoration (CS-0080) Cameron Parish, Louisiana.

Chart 11347 LNM: 01-21

LA - CALCASIEU RIVER - CALCASIEU SHIP CHANNEL - Mile 1.5 - Stone Protection Repair Operations

Continuing until approximately January 31, 2021, Crain Brothers Inc., work barge and M/V DELGENE is performing stone protection repairs at the mouth of the Calcasieu River on both sides of the ship channel, near Mile 1.5, to the Gulf of Mexico. The project will start on the west side of the Calcasieu Ship Channel near Mile 1.5, and proceed south. Operations will continue 12-hours a day, 7-days a week, from 7:00 a.m., to 7:00 p.m., each day. M/V DELGENE can be contacted via VHF-FM Channels 6 and 13, or by cell phone, at (504) 650-0886. The field point of contact for Crain Brothers Inc., is Quality Control Manager, Allen Randall, at (318) 341-7137. The alternate point of contact is Gil Hildebrand, at (305) 731-3458. The point of contact with the USACE New Orleans District is John Page, at (337) 291-3015.

Chart 11347 LNM: 44-20

LA - CALCASIEU LAKE - Rip Rap Operations

LA - CALCASIEU LAKE - Rip Rap Operations

Continuing until May 30, 2021, a marine contractor is installing rock rip rap by barge along the west side of Calcasieu Lake. Work will be performed during daylight hours only, 7-days a week. The M/V JULIE MARIE will monitor VHF-FM Channels 72 and 13. Mariners are urged to transit the area at their slowest safe speed to minimize wake and proceed with caution after passing arrangements have been made. For up-to-date information, mariners can contact Nolan Simoneaux or Darwyn Jarrell, at (504) 835-0303.

Charts: 11341 11347 LNM: 20-20

TX - NECHES RIVER - Bridge Protection System Maintenance/Safety Zone

Continuing until approximately mid-January 2021, Orion Marine Group is replacing the bridge protection system on the KCS Railroad Bridge located at the Port of Beaumont in Beaumont, TX. Four temporary 24-inch steel piles, lighted with flashing white lights, will be installed within 50-yards of the bridge on the north and south banks on the upriver side, to support construction activities. Additionally, a Safety Zone has been established 500-yards on either side of the KCS Railroad Bridge to protect the bridge until the bridge protection system is restored. Vessels greater than 65 feet in length are required to obtain permission from Vessel Traffic Service Port Arthur prior to transiting through the bridge. Vessel Traffic Service Port Arthur can be contacted on VHF-FM Channel 65A or by phone at (409) 719-5070. Vessels given permission to transit through the bridge must proceed at the slowest safe speed with extreme caution.

Charts: 11331 11343 LNM: 44-20

TX - SABINE RIVER - Dredge Operation

Attached as an enclosure to this LNM, are Great Lakes Dredge and Dock Company, LLC., dredging and excavation of a new marine berth (Berth 3) to the existing Cheniere Sabine Pass Liquefaction facility located in Cameron Parish, Louisiana on the Sabine Pass River (Ship Channel).

Chart 11343 LNM: 28-20

TX - SABINE-NECHES CANAL - Construction Operations

Continuing until further notice, the Manson Construction Co., is conducting construction of Berth 5 at the Port of Port Arthur which includes, but is not limited to:

Removal of existing structures, pile driving, bulkhead installation, dive operations and other wharf construction activities in the vicinity of Sabine-Neches Ship Channel, at and near existing Berth 4, in approximate positions 29-51-27.272N 093-56-28.987W and 29-51-20.573N 093-56-35.438W. Two lighted (No Wake Zone) buoys will be marking the construction area. Work will be conducted from 6:00 a.m., until 6:00 p.m., 7-days a week. Equipment on-scene: Derrick Barge HAAKON, 268 feet by 68 feet and a flat barge 120 feet by 50 feet, will be monitoring VHF-FM Channel 13, 16 and 69. Construction operations require a 2-hour advanced notice in order to ensure all anchors can be moved. Mariners are urged to transit the area at their slowest safe speed to minimize wake ans proceed with caution after passing arrangements have been made.

Chart 11331 LNM: 33-20

TX - SABINE-NECHES WATERWAY - Dredge Operation

Attached as an enclosure to this LNM, are Great Lakes Dredge and Dock Company, LLC., mobilization and dredging activities of the Sabine-Neches Waterway.

Chart 11342 LNM: 52-20

TX - UPPER GALVESTON BAY - CLEAR CREEK CHANNEL - Submerged Obstruction - UPDATE

Multiple submerged obstructions have been reported in the vicinity of Clear Creek Channel, in approximate position 29-32-56.400N 095-01-25.530W. The submerged obstructions are reportedly not marked. Mariners are reminded to transit in the federally maintained channel in this area. Mariners are urged to avoid this area.

Chart 11326 LNM: 01-21

TX - FREEPORT CHANNEL - Dredge Operation

Continuing until January 31, 2021, Dredge PELICAN and M/V DOUBLE B., are conducting dredging operations in the vicinity of San Luis County Park entrance channel and in the vicinity of the San Luis Pass County Boat Ramp. Dredging will be occurring from the boat ramp to a distance of 1,200 feet away from the boat ramp. Operations will be conducted during daylight hours only, 7-days a week, however pipeline and equipment will be in the water 24-hours a day, 7-days a week. The dredge will monitor VHF-FM Channel 16. Mariners please be advised that our 12 inch pipeline will be sunk and floating around the project area. Mariners are urged to transit the area with caution.

Charts: 11321 11322 LNM: 48-20

TX - FREEPORT HARBOR CHANNEL - UPPER TURNING BASIN - Pile Driving/Deck Construction Operations

Continuing until further notice, pile driving and concrete deck construction of the Port Freeport Berth 8 is being conducted in approximate position 28-56-37.2N 095-19-46.4W, directly north of Berth 7, of the Upper Turning Basin, Port Freeport, TX. Operations will be conducted Monday through Saturday, from 7:00 a.m., until 5:30 p.m. On-scene vessels will consist of a material barge and a crane barge. On-scene vessels will monitor VHF-FM Channel 13. Mariners are urged to use caution when transiting the area.

Charts: 11321 11322 LNM: 37-20

TX - GIWW - COLORADO RIVER LOCKS - Lock Closures

Continuing until January 8, 2021, the Colorado River Locks will be closed, from 7:00 a.m., to 5:00 p.m., each day, due to maintenance and repair. Mariners are advised to contact the Lockmaster at (979) 863-7842, to confirm closure times.

Chart 11322 LNM: 52-20

TX - GIWW - MILE 370.0 - MILE 371.5 WHL - Rock Placement Operations

Continuing until approximately April 1, 2021, Ponchatrain Partners, LLC., is conducting rock placement and dewatering operations on the banks of the GIWW, in vicinity of Mile 370.0, WHL and Mile 371.5, WHL. Hours of operation for all construction items will be during daylight hours, 12-hours a day, 7-days a week. Rock barges as well as construction barges will be operating and staged approximately 150 feet from the southern shore line within this work zone. The Tug BOYA will monitor VHF-FM Channel 8 and 16. Mariners are urged to transit the area at their slowest safe speed to minimize wake and reduce erosion.

Chart 11322 LNM: 44-20

TX - GIWW - MILE 420.2, WHL - Shoaling

TX - GIWW - MILE 420.2, WHL - Shoaling

Shoaling has been reported in the GIWW, Mile 420.2, WHL, in approximate position 28-45-42.0N 095-39-06.0W. The shoaling is reportedly not marked. Mariners are urged to use caution when transiting the area.

Chart 11319 LNM: 45-20

TX - GIWW - COLORADO RIVER - Dredge Operation

Continuing until approximately March 31, 2021, Dredge SAND PIPER is working in the Colorado River, south of the GIWW. Mariners are urged to transit at their slowest safe speed to minimize wake and proceed with caution when transiting the area. Mariners can contact the dredge via VHF-FM Channel 13 or 16. Mariners should use caution when navigating in vicinity of Dredge SAND PIPER and its dredge pipeline.

Chart 11319 LNM: 46-20

TX - GIWW - MATAGORDA BAY - Shoaling

Shoaling has been reported in Matagorda Bay in the GIWW, Mile 471.0, WHL. The shoaling is reportedly not marked. Mariners with urgent concerns can contact the U.S. Coast Guard Sector/Air Station Corpus Christi Command Center, at (361) 939-0450; or for non-urgent questions and concerns, email CCWATERWAYS@USCG.MIL. All mariners are urged to use caution when transitting the area.

Charts: 11316 11319 LNM: 17-20

TX - VICTORIA BARGE CANAL - Dredge Operation

Continuing until January 31, 2021, Orion Marine Construction has the Dredge HERIBERTO CORDOVA working the upper reach of the Victoria Barge Canal, starting at approximate position 28-27-05.45N 096-46-31.37W and ending at approximate position 28-41-06.96N 096-58-20.84W. Operations will be conducted 24-hours a day, 7-days a week. Dredge placement areas will be 10/11, 6A and area #3. The dredge will have approximately 25,000 feet of a combination of steel and floating pipe onsite. Two anchor barges, three tender boats, supply barge and fuel barge will be associated with the dredge. Dredge HERIBERTO CORDOVA will monitor VHF-FM Channels 16 and 79 or the dredge HERIBERTO CORDOVA can be contacted at (361) 487-6472.

Chart 11315 LNM: 46-20

TX - COPANO BAY - Pier Demolition Operations

Continuing until approximately March 15, 2021, Russell Marine, LLC., is conducting fishing pier demolition operations and removing the old Copano Bay Fishing Pier that runs parallel on the west side of the State Highway 35 bridge over Copano Bay, starting at approximate position 28-06-49.24N 097-01-29.72W and ending at approximate position 28-08-05.91N 097-00-35.60W. Operations will be conducted from 6:30 a.m., to 6:00 p.m., each day, 7-days a week. On-scene vessels will monitor VHF-FM Channel 16, during operations. Mariners are urged to transit the area with caution.

Charts: 11313 11314 LNM: 34-20

TX - CORPUS CHRISTI BAY - Dredge Operation

Continuing until approximately February 1, 2021, Orion Marine Construction is conducting a dredging project in the vicinity of Corpus Christi Ship Channel, starting at Corpus Christi Ship Channel Light 79 (LLNR-28790), Corpus Christi Ship Channel Light 80 (LLNR-28795) and continuing into the Inner Basin. Approximate start position 27-48-36.56N 097-22-01.20W and ending at approximate position 27-49-06.53N 097-28-24.27W. Operations will be conducted 24-hours a day, 7-days a week. Dredge JASON LAQUAY will have approximately 20,000 feet of combined steel and plastic floating pipeline. Two anchor barges, three tender boats and a supply barge will be associated with the dredge. Dredge JASON LAQUAY and on-scene vessels will monitor VHF-FM Channels 13 and 79. Dredge JASON LAQUAY can be contacted at (361) 487-6465. Mariners are urged to use caution when transiting the area.

Charts: 11308 11309 11312 LNM: 26-20

TX - CORPUS CHRISTI BAY - INGLESIDE - Dredge Operation

Continuing until approximately February 25, 2021, the Dredge KING FISHER will conduct dredging operations in the vicinity of Ingleside, Texas, in approximate position 27-51-12.59N 097-14-16.23W. All pipeline will be layed down the red side of the La Quinta Ship channel and onshore to placement area, Good Hope. Operations will be conducted 24-hours a day, 7-days a week. The dredge will have approximately 15,000 feet of combined steel and floating pipeline. The contractors floating plant consist of 2 anchor barges, supply barge and 3 tender boats. Dredge KING FISHER will monitor VHF-FM Channels 12 and 78. Mariners can contact the dredge via phone, at (361) 487-6470.

Charts: 11308 11309 LNM: 51-20

TX - CORPUS CHRISTI HARBOR - TULE LAKE CHANNEL - Dredge Operation

Continuing until approximately January 17, 2021, Orion Marine Group is conducting dredging operations in the Inner Harbor. Dredging will be performed 24-hours a day, 7-days a week. There will be 24 inch pipeline laid from the east end of cargo dock #16, to east end of the power line tower on the green side. Minimal depth is 47 feet. Dredge LEONARD M. FISHER will be conducting the dredge work. Mariners can contact the dredge via VHF-FM Channel 13 or 16. Mariners are urged to use caution when navigating in the vicinity of the dredge and its pipeline.

Chart 11311 LNM: 46-20

TX - GIWW - MILE 614.0, WHL - TO MILE 615.0, WHL - Shoaling

Shoaling has been reported in the GIWW, on the green side between Mile 614.0, WHL and Mile 615.0, WHL. The shoaling is reportedly not marked. Mariners are urged to transit the area with caution.

Chart 11303 LNM: 52-20

TX - PORT MANSFIELD - Dredge Operation

Continuing until approximately March 15, 2021, Orion Marine Construction is conducting dredging operations on the Port Mansfield Channel. Dredging will commence at the jetty's in approximate position 26-33-49.33N 097-16-22.89W and will work towards Port Mansfield Harbor and end in approximate position 26-33-21.45N 097-25-40.19W. The contractors floating plant will consist of the Dredge EMIL KURTZ, 2 anchor barges, 3 tender boats, a supply barge, a fuel barge and a break water barge. Work will be conducted 24-hours a day, 7-days a week. Dredge spoils will be placed in area 2A, on the north side of the Port Mansfield Jetty (beach placement) and placement area 220/7, north east side of the intersection of the GIWW and the Port Mansfield Channel. The dredge will have approximately 25,000 feet of combination steel and plastic pipeline, associated with this operation. The dredge will monitor VHF-FM Channel 16 or 78, or available at (361) 487-6471 (Dredge EMIL KURTZ). Mariners are urged to exercise caution when transiting the area.

TX - PORT MANSFIELD - Dredge Operation

Chart 11306 LNM: 39-20

TX - GIWW - STATE ROAD 100 QUEEN ISABELLA CAUSEWAY BRIDGE - Bridge Clearance Restrictions

Continuing until April 26, 2021, repairs and painting activities are being conducted on the State Road 100 Queen Isabella Causeway fixed bridge across the GIWW Mile 665.4, WHL, Port Isabel, Cameron County, Texas. A work barge will periodically be stationed in or near the main channel. This work barge could obstruct the bridges horizontal clearance. Vessels transiting this bridge should contact the Southern Road and Bridge Work Barge on VHF-FM Channel 13 or 16, to make passing arrangements.

Charts: 11307 11309 LNM: 01-21

TX - BROWNSVILLE SHIP CHANNEL - Dismantle and Disposal of Former U.S. Naval Vessels

Continuing until January 2022, International Shipbreaking Limited, LLC., Brownsville is dismantling and disposing of 5, U.S. Navy combatant ships in Brownsville, TX. The west boundary will be in approximate position 25-57-50.8N 097-21-50.0W and the east boundary will be in approximate position 25-57-57.8N 097-21-27.0W. All commercial vessels, tour vessels and pleasure/fishing craft are required to remain within the channel while passing the International Shipbreaking facilities. There will be overhead industrial work in progress which can pose a hazard to vessels in the vicinity of the facility. For additional information, mariners can contact Chris Green, ISL Company President, at (956) 831-2299, email at chris.green@internationalshipbreaking.com or Dan Richardson, U.S. Navy On-Site Representative (OSR), email at daniel.l.richardson3@navy.mil.

Chart 11302 LNM: 46-20

TX - BRAZOS ISLAND HARBOR MAIN CHANNEL - Dredge Operation

Continuing until approximately mid-March 2021, the Dredge CAPT. FRANK BECHTOLT is conducting dredging operations in the Brazos Island Harbor main channel. Work will be performed 24-hours a day, 7-days a week. The floating plant includes barges, tug crew boats, a survey boat, skiffs and submerged and floating pipeline will be used in and around the work areas. Dredge CAPT. FRANK BECHTOLT will monitor VHF-FM Channel 13, 16 or 80. Mariners are urged to provide a 2-hour notice, prior to passing and proceed with caution while transiting at slowest safe speed.

Charts: 11301 11302 LNM: 40-20

SECTION VIII - LIGHT LIST CORRECTIONS

An Asterisk *, indicates the column in which a correction has been made to new information

(1) No.	(2) Name and Location	(3) Position	(4) Characteristic	(5) Height	(6) Range	(7) Structure	(8) Remarks	
14240	Hale Boggs Luling Bridge Approach Buoy A	29-56-31.031N 090-22-21.096W				Red nun with green bands.	AIS: MMSI *	01/21
14250	Hale Boggs Luling Bridge Approach Buoy C	29-56-38.941N 090-22-39.027W				Red nun with green band.	AIS: MMSI *	01/21
14555	Gramercy Bridge Approach Buoy 1 Mile 145.7.	30-02-45.234N 090-40-11.158W				Green can.	AIS: MMSI *	01/21
14565	Gramercy Bridge Approach Buoy 5 Mile 146.0.	30-02-36.534N 090-40-29.966W				Green can.	AIS: MMSI *	01/21
14846	Sunshine Bridge Approach 4 V-AIS	30-06-00.500N 090-54-36.830W					AIS: MMSI *	01/21
*	*	*	*	*	*	*	*	

ENCLOSURES

Staging Location for Dredge Equipment

Bay Point Marina, Panama City, FL.

LNM: 41-20

LA - GULF OF MEXICO - Beach Nourishment Operations

Weeks Marine, Inc., West Grand Terre Beach Nourishment Project (BA-0197) Jefferson And Plaquemines Parishes, Louisiana.

LNM: 51-20

LA - MISSISSIPPI RIVER - PASS A' LOUTRE - Marsh Fill and Dredge Operation

Great Lakes Dredge and Dock of operations in Pass A' Loutre and Head of Passes.

LNM: 48-20

LA - GRAND ISLE - Beach Nourishment Operations

Great Lakes Dredge and Dock of West End Beach Nourishment (BA-0210) Grand Isle and vicinity, Jefferson Parish, Louisiana.

LNM: 45-20

LA - PORT FOURCHON - Dredge Operation/Marsh Creation Operations

Caminada Headland Back Barrier Marsh Creation Project, Port Fourchon, LA.

Charts: 11346 11365 LNM: 26-20

LA - PELICAN LAKE - TRINITY EAST ISLAND - WEST BELLE HEADLAND - Dredge Operation

Weeks Marine, Inc., Terrebonne Basin Barrier Island and Beach Nourishment/West Belle Headland Restoration (TE-143/TE-118) Terrebonne and Lafourche Parishes, Louisiana.

LNM: 39-20

LA - CALCASIEU RIVER - RABBIT ISLAND - Dredge Operation

Weeks Marine, Inc., for Rabbit Island Restoration (CS-0080) Cameron Parish, Louisiana.

LNM: 01-21

TX - SABINE RIVER - Dredge Operation

Great Lakes Dredge and Dock Company, LLC., dredging and excavation of a new marine berth (Berth 3) to the existing Cheniere Sabine Pass Liquefaction facility located in Cameron Parish, Louisiana on the Sabine Pass River (Ship Channel).

LNM: 28-20

TX - SABINE-NECHES WATERWAY - Dredge Operation

Great Lakes Dredge and Dock Company, LLC., mobilization and dredging activities of the Sabine-Neches Waterway.

LNM: 52-20

Commander, Eighth Coast Guard District
Hale Boggs Federal Building, Room 1230
500 Poydras Street
New Orleans, LA 70130-3310
Telephone (504) 671-2327
(Business Hours 7:00 a.m. - 3:30 p.m. Monday - Friday)
(Nights, Weekends, Holidays) (504) 589-6225
RADM Nadeau

NOTICE TO LOCAL BOATERS

Date of Notice: 10-09-2020
Effective End Date: 02-01-2021

MAINTENANCE DREDGING TO BE CONDUCTED WITHIN BAY POINT MARINA AND ENTRANCE CHANNEL

Dredging Commence Date: October 09, 2020 (anticipated)
Dredging Completion Date: February 1, 2021 (anticipated)

Hours of Operation: 7:00 AM until 6:00 PM
Days of Operation: Monday through Saturday
Name of Dredge Vessel: GATOR DREDGE
VHF Channels Monitored: Channels 16 & 68
Land Contact: Jose Maturell (Project Superintendent) Cell: (813) 810-1607
Secondary Land Contact: Bret Sapp (Project Manager) Cell: (727) 798-0238

Mariners are urged to use extreme caution in the area, transit at their slowest safe speed to minimize wake, and proceed with caution after passing arrangements have been made. Work vessels, dredge barge, and buoys will be visibly lighted and marked according to Coast Guard regulations and will be in the area until all work is complete and can change configuration daily. Vessels and/or equipment will be in multiple locations at the same time. PLEASE SEE MAP FOR DETAILS ON WHERE THIS EQUIPMENT CAN BE LOCATED.

LEGEND

EQUIPMENT LIMITS
DEWATERING AREA

0 300 600 Feet

GATOR DREDGING

E-MAILED

U.S. Coast Guard
Eight District
d8marineinfo@uscg.mil, D08-DG-District-MarineInfo@uscg.mil,
D08-DG-SECNEWORLEANS-PREVENTION-WATERWAYS-DIVISION@uscg.mil

18 December 2020

Serial Letter No.: 12200090-173

Reference: West Grand Terre Beach Nourishment Project (BA-0197)
Jefferson And Plaquemines Parishes, Louisiana

Subject: Notice to Mariners

Dear Sir or Madam,

Continuing until approximately 15 January 2021 Weeks Marine Inc. will be mobilizing pipeline and equipment in the vicinity of West Grand Terre Island, Jefferson And Plaquemines Parishes, LA.

Starting approximately 15 January 2021 and continuing until approximately 25 July 2021 Weeks Marine hydraulic dredge "C.R. McCaskill" and attendant plant will be operating within the following Borrow Area limits:

Borrow Areas "East" and "West" will be bound by the following approximate position:
29°15'56.43"N, 89°50'47.87"W
29°16'2.61"N, 89°49'16.02"W
29°15'8.97"N, 89°49'6.24"W
29°14'52.96"N, 89°50'31.66"W

The proposed pipeline corridors for the submerged line will be bound by the following approximate position:
Pipeline Corridor 1:
29°17'41.51"N, 89°50'49.72"W
29°15'54.24"N, 89°49'30.03"W
29°15'24.74"N, 89°50'16.45"W
29°17'10.86"N, 89°51'37.23"W

Pipeline Corridor 2:
29°17'19.36"N, 89°55'8.78"W
29°15'55.21"N, 89°49'40.03"W
29°15'19.97"N, 89°49'52.53"W
29°16'35.12"N, 89°56'5.95"W

Work Limits for disposal sites will be bound by the following approximate positions:
Overburden Disposal Area:
29°17'52.77"N, 89°51'13.07"W
29°18'42.01"N, 89°49'50.35"W
29°17'42.24"N, 89°49'18.88"W
29°17'1.90"N, 89°50'37.30"W

West Grand Terre Restauration Area:
29°16'42.95"N, 89°57'26.07"W
29°18'21.76"N, 89°54'36.26"W
29°17'30.19"N, 89°53'53.25"W
29°15'52.75"N, 89°56'43.20"W

Dredged material will be transported through combination of floating and submerged pipeline.

The staging area for pipeline and equipment will be bound by the following approximate positions:
29°14'32.89"N, 89°59'36.36"W
29°14'32.09"N, 89°59'39.37"W
29°14'30.72"N, 89°59'38.47"W
29°14'31.62"N, 89°59'35.60"W

Once underway, pipeline operations will be conducted seven days per week, during daylight hours only. Dredging operations will be conducted on a twenty-four (24) hours per day, seven days per week basis. Dredge and attendant plant will have all required Coast Guard lighting for night operations. Dredge, barges and boats will monitor marine VHF channels 71, 13 and 16. Mariners are urged to use extreme caution and transit the area at their slowest safe speed to create minimum wake after passing arrangements have been made.

Your office will be notified immediately if there are any changes to our schedule. If you have any questions or require additional information, please contact me at (985) 875-2564, macruz@weeksmarine.com or please contact personnel on-site:

PM Jonathan Crockett – (985) 237-9192, jwcrocket@weeksmarine.com
PM James Price - (985) 630-2512, jeprice@weeksmarine.com
PM Gary Johnson - (985) 237-5026, gwjohnson@weeksmarine.com

Best Regards,
WEEKS MARINE, INC.

Miguel A. Cruz
Office Engineer
Bucket, Hopper, & Hydraulic Groups

CC:	Brett Dupuis	Barbara Loneker	Jonathan Crocket	Blake Coleman
	Mike Peacock	Vincent Saragusa	Gary Johnson	James “Eric” Price
	Melody Treme	Tim Vestal	Adam Broussard	William “Cliff” White

GREAT LAKES DREDGE
& DOCK COMPANY, LLC

One Parkview Plaza, Suite 800
Oakbrook Terrace, IL 60181
630.574.3000

November 28, 2020

Attn: U.S. Coast Guard
Commander Eighth Coast Guard District
500 Poydras Street
New Orleans, LA 70130

RE: Local Notice to Mariners / Notice of Intent to Dredge

Designation: **Hopper Dredge Disposal Area Project (#19-1)**
Mississippi River, Baton Rouge to the Gulf, Head of Passes
Plaquemines Parish, Louisiana
USACE Contract No. W912P8-20-C-0044

Great Lakes Dredge & Dock Company, LLC has been awarded the above referenced dredging project. We request that a Notice to Mariners be issued with the following information:

Contractor: Great Lakes Dredge & Dock Company, LLC
One Parkview Plaza, Suite 800
Oakbrook Terrace, IL 60181

Project: The contract work consists of a base bid to place, in Pass A'Loutre, approximately 10 million cubic yards of marsh fill with an additional option of 4 million cubic yards in the West Bay Marsh Creation Area. Material will be dredged from a borrow area in Head of Passes in the Mississippi River. Material for this contract will be pumped directly to the West Bay Marsh Creation Site by the hydraulic dredge *Illinois*.

Submerged pipeline will be installed outside of the channel between Miles 1.0 AHP and 1.4 AHP with a channel crossing between Miles 1.2 AHP and 1.4 AHP to gain access to the West Bay Marsh Creation Site.

All vessels and pipeline will be lit in accordance with US Coast Guard regulations.

Equipment:

Cutter Suction Dredge Illinois	Idler Barge 177	Crew Transfer Vessel – Miss Gwen
Survey Vessel – Chesapeake Bay	Derrick Barge – Derrick 60	Anchor Barge – To be Named
Tug – Layla Renee	Tug – Mr. Chester	Tug – KJ Lebeouf
Quarters Barge 1 – To be Named	Quarters Barge 2 – To be Named	

Communications: Marine VHF Channels 13 & 16 will be monitored throughout 24hr/day, 7 day/week operations.

Contract Duration: December 2020 to September 2021

Contacts:	Project Manager:	Bruce Bradshaw	(630) 247-4526	WBradshaw@gldd.com
	Site Manager:	Michael Huebsch	(630) 605-1938	MHuebsch@gldd.com

Approximate Locations: The attached map indicates the current forecasted work areas including coordinates. Also, the following tables below layout the areas of work.

HDDA Borrow Site

Latitude (N)	Longitude (W)
29°09'53.5578" N	-089°15'06.0227" E
29°09'15.1611" N	-089°14'24.2283" E
29°08'49.8980" N	-089°14'46.7149" E
29°09'04.3910" N	-089°14'58.4526" E
29°08'52.0155" N	-089°14'56.9155" E
29°08'52.0473" N	-089°15'03.7107" E
29°08'57.0950" N	-089°15'03.6801" E
29°08'57.1136" N	-089°15'07.6671" E
29°08'52.0658" N	-089°15'07.6977" E
29°08'52.0999" N	-089°15'15.0003" E
29°09'49.3998" N	-089°15'15.0001" E

Submerged Pipeline

Latitude (N)	Longitude (W)
29°10'05.7427" N	-089°15'14.1015" E
29°10'11.2912" N	-089°15'21.4308" E
29°10'03.6661" N	-089°16'01.3517" E

Waterside Equipment Mobilization

Latitude (N)	Longitude (W)
29°08'48.3889" N	-089°14'33.3770" E
29°08'44.0432" N	-089°14'38.2889" E
29°08'56.1119" N	-089°14'50.5271" E
29°09’00.1890” N	-089°14'45.3098" E

Quarters Barge

Latitude (N)	Longitude (W)
29°08'43.4527" N	-089°15'01.3763" E
29°08'43.3756" N	-089°15'04.1623" E
29°08'51.4673" N	-089°15'04.4527" E
29°08'51.5444" N	-089°15'01.6666" E

Vessels transiting the work area are urged to exercise extreme caution.

We request that this information be published in the Local Notice to Mariners. We will report project updates on status and changes in operations throughout the duration of the project via email and/or phone. Local updates will be emailed out daily during operations to the Area Pilots, USCG, and USACE. As we are still developing the equipment list, we will update with a revised notice to mariners when the equipment list has been finalized. Should you have any questions concerning this project, please contact us immediately.

Sincerely,

Great Lakes Dredge & Dock Company, LLC

Bruce Bradshaw
Project Manager
630-247-4526
WBradshaw@gldd.com

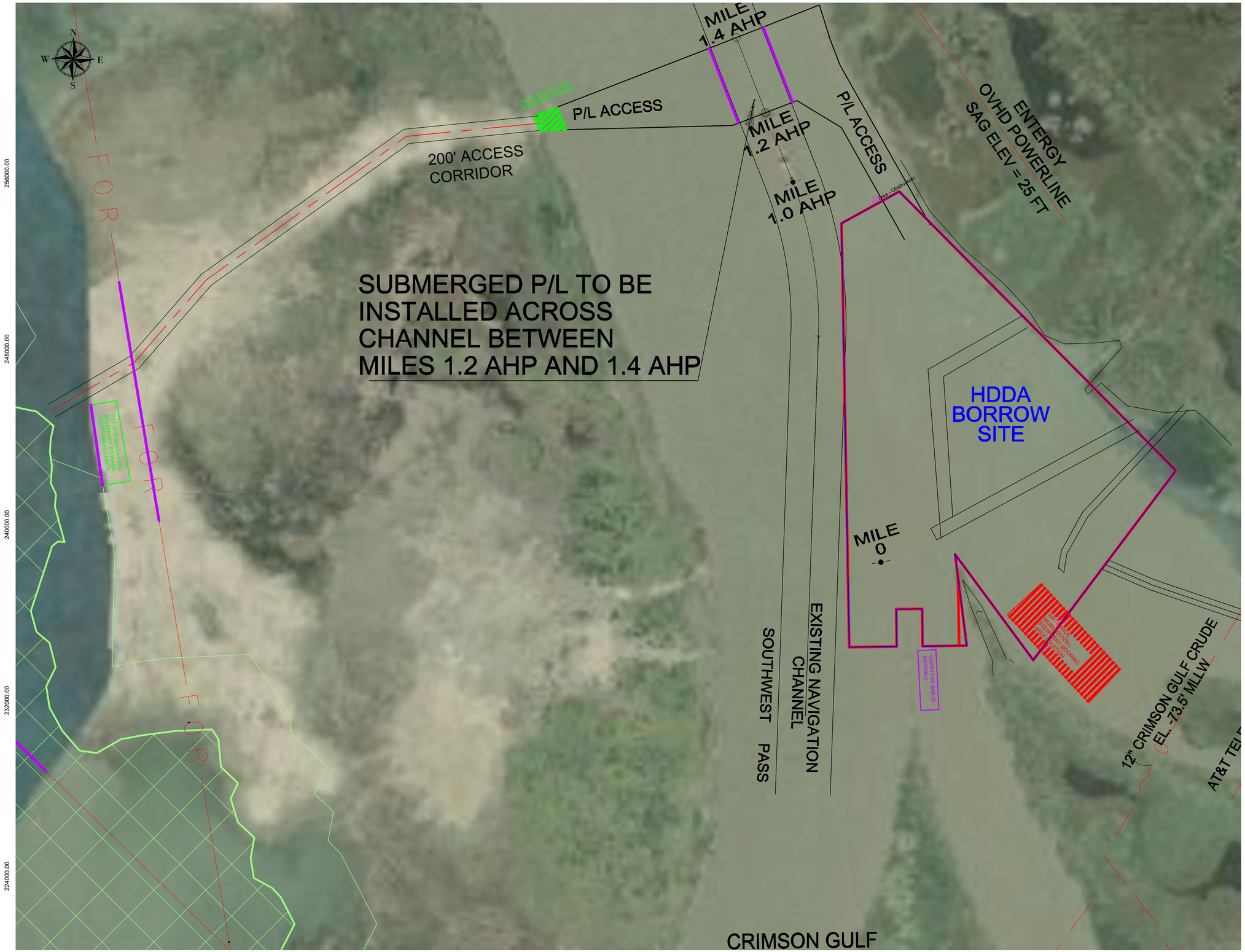

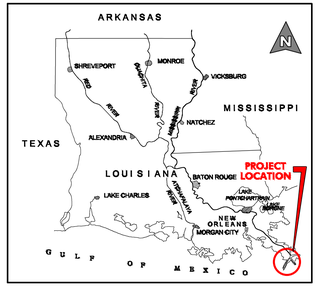

LOCATION PLAN
Not to Scale

LEGEND

- QUARTER BARGE
- FILL SITE STAGING
- WATERSIDE STAGING

SURVEY DATA INFORMATION

Contract Survey Files (Client Provided)

	Borrow Site	Fill Site
Survey date:	July 2020	1/0/1900
Horizontal datum:	NAD 83, State Plane, 1702 - Louisiana South	NAD 83, State Plane, 1702 - Louisiana South
Vertical datum:	MLLW	NAVD 88
Data form:	.XYZ File	Entry Required
Type:	Single-beam	Entry Required
Frequency:	Low	Entry Required
Sorted:	Yes	Entry Required

Investigation Survey by GLDD or Third Party

Performed for:		
Company Name:		
Survey date:		
Horizontal datum:		
Vertical datum:		
Type:		
Frequency:		
Sorted:		

CAD Department Data Processing

Was the data edited?			NO	
Which data set was edited?			NONE	
	Contract Data		Investigation Data	
Transformed horiz. Datum:	from:		from:	
	to:		to:	
Transformed vert. Datum:	from:		from:	
	to:		to:	
	ΔX	ΔY	ΔX	ΔY
Sorted:				
Grided:				

PROJECT:
84756 - Miss Rvr BR to Gulf Head of Passes 19-1

TITLE:
ACCESS PLAN

PROJECT DETAILS

HORIZONTAL DATUM:	NAD 83	VERTICAL DATUM:	Borrow=MLLW,Fill=NAVD 88
GRID:	State Plane	UNITS:	Feet
ZONE:	1702 - Louisiana South	DRAWN BY:	Doug
LAST SAVED BY:	MHuebsch	DRAWING DATE:	November 21, 2020

GRAPHIC SCALE
(IN FEET)
600 0 300 600 1200 2400
1 inch = 600: ft.

GREAT LAKES DREDGE AND DOCK COMPANY
2122 YORK ROAD, OAK BROOK IL 60523
CIVIL ENGINEERING / SURVEYING DIVISION
Phone: (630) 574-3000 Fax: (630) 574-1515

CONFIDENTIAL & PROPRIETARY
This document contains confidential and proprietary information of Great Lakes Dredge & Dock Company. If you have received this document in error, immediately discard or destroy it without copying or distributing further.

FILE LOCATION: D:\GLDD - Jobs\084756 Pass A\outre\84756 201121 - PAL HDDA Site Access Plan.dwg

GREAT LAKES DREDGE
& DOCK COMPANY, LLC

One Parkview Plaza, Suite 800
Oakbrook Terrace, IL 60181
630.574.3000

October 28, 2020

Attn: U.S. Coast Guard
Commander Eighth Coast Guard District
500 Poydras Street
New Orleans, LA 70130

RE: Local Notice to Mariners / Notice of Intent to Dredge

Designation: Grand Isle and Vicinity: West End Beach Nourishment (BA-0210)
Jefferson Parish, Louisiana

Great Lakes Dredge & Dock Company, LLC has been awarded the above referenced dredging project. We request that a Notice to Mariners be issued with the following information:

Contractor: Great Lakes Dredge & Dock Company, LLC
1 Parkview Plaza, Suite 800
Oakbrook Terrace, IL 60181

Project: The contract work consists of placing approximately 600,000 cubic yards of beach fill on Grand Isle in Jefferson Parish. Material will be dredged from an ebb shoal borrow area at Caminada Pass. Material will be pumped directly to the beach nourishment area with a 30" hydraulic dredge.

All vessels and pipeline will be lighted in accordance with US Coast Guard regulations.

Equipment:

30" Cutter Suction Dredge
Crew Transfer Vessel – To be determined
Survey Vessel – To be determined
Derrick Barge – To be determined
Anchor Barge – To be determined
Tug – To be determined
Tug – To be determined
Tug – To be determined

Communications: Marine VHF Channels 13 & 16 will be monitored throughout 24hr/day, 7 day/week operations.

Contract Duration: November 2020 to January 2021

Contacts:

Project Manager:	Manny Vianzon	(630) 209-6848	mvianzon@gldd.com
Site Manager:	Bob Pierce	(630) 648-9501	rpierce@gldd.com

Approximate Locations:

Borrow Area

Latitude	Longitude
29°10'57.6080" N	-090°01'55.2166" E
29°11'12.5637" N	-090°02'16.6833" E
29°11'19.8175" N	-090°02'16.3195" E
29°11'27.3761" N	-090°02'06.4782" E
29°11'24.8093" N	-090°02'03.1559" E
29°11'29.0587" N	-090°01'56.9306" E

29°11'25.9934" N	-090°01'54.1362" E

Submerged Pipeline

Latitude	Longitude
29°11'27.5260" N	-090°01'55.5333" E
29°12'22.6117" N	-090°01'56.4470" E

Staging Area (North)

Latitude	Longitude
29°06'27.3562" N	-090°12'51.0791" E
29°06'20.0394" N	-090°13'04.5004" E
29°06'13.0935" N	-090°13'11.1097" E
29°06'12.7217" N	-090°13'09.7073" E
29°06'17.8114" N	-090°13'03.8695" E
29°06'26.7978" N	-090°12'49.0907" E

Staging Area (South)

Latitude	Longitude
29°05'52.1854" N	-090°13'18.7003" E
29°05'33.9294" N	-090°13'25.8653" E
29°05'05.2954" N	-090°13'32.4311" E
29°05'04.0835" N	-090°13'29.1943" E
29°05'19.4587" N	-090°13'23.8144" E
29°05'24.7698" N	-090°13'26.9587" E
29°05'51.5506" N	-090°13'15.6834" E

Submerged Pipeline Tow Route

Latitude	Longitude
29°05'03.9287" N	-090°13'33.0593" E
29°04'49.8697" N	-090°13'33.0521" E
29°05'06.1049" N	-090°11'59.0069" E
29°10'58.1794" N	-090°02'21.5415" E
29°11'19.5757" N	-090°02'07.4153" E
29°12'05.2101" N	-090°02'11.5309" E

Vessels transiting the work area are urged to exercise extreme caution.

We request that this information be published in the Local Notice to Mariners. We will report project updates on status and changes in operations throughout the duration of the project via email and/or phone. Local updates will be emailed out daily during operations to the Area Pilots, USCG, and USACE. As we are still developing the equipment list, we will update with a revised notice to mariners when the equipment list has been finalized. Should you have any questions concerning this project, please contact us immediately.

Sincerely,

Great Lakes Dredge & Dock Company, LLC

Manny Vianzon
Project Manager
630-209-6848
mvianon@gldd.com

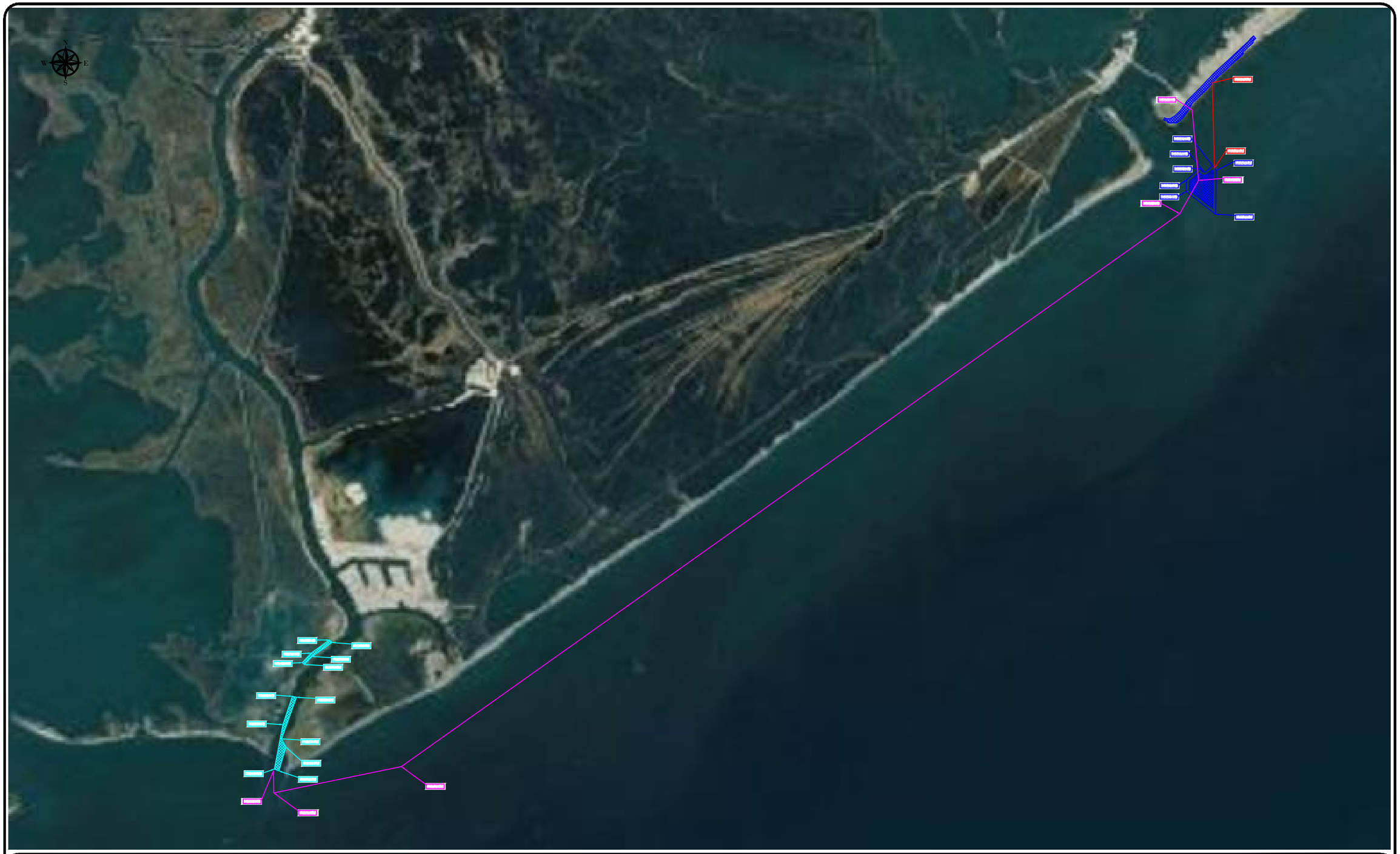

GREAT LAKES DREDGE AND DOCK COMPANY
ONE PARKVIEW PLAZA, SUITE 800
OAKBROOK TERRACE, IL 60181
CIVIL ENGINEERING / SURVEYING DIVISION
Phone: (630) 574-3000 Fax: (630) 574-1515

PROJECT: Grand Isle West End Beach Nourishment

TITLE: Site Overview - NTM

GLDD JOB NO.:	84829	DRAWN BY:	MMacron	DATE:	October 28, 2020
CLIENT JOB NO.:	BA-0210	LAST SAVED BY:	MMacron	SCALE:	1:6000

FILE NAME: C:\Dropbox (GLDD)\Projects\84829 Grand Isle West End Beach Nourishment\09 Operations\09 Notice To Mariners\84829 - Grand Isle, LA_Notice To Mariners_R1.dwg

PROJECT METADATA

HORIZONTAL DATUM: NAD 83
LOCAL GRID: LOUISIANA SOUTH
VERTICAL DATUM: NAVD88 - GEOID 12B
UNITS HORIZ. / VERT.: U.S. SURVEY FEET

DISPOSAL DATE
#####

LEGEND

GRAPHIC SCALE
(IN FEET)
750 0 375 750 1500 3000
1 inch = ft.

CONFIDENTIAL & PROPRIETARY
This document contains confidential and proprietary information of Great Lakes Dredge & Dock Company. If you have received this document in error, immediately discard or destroy it without copying or distributing further.

C:\Dropbox (GLDD)\Projects\84829 Grand Isle West End Beach Nourishment\09 Operations\09 Notice to Mariners\84829 - Grand Isle, LA_Notice to Mariners_R1.dwg

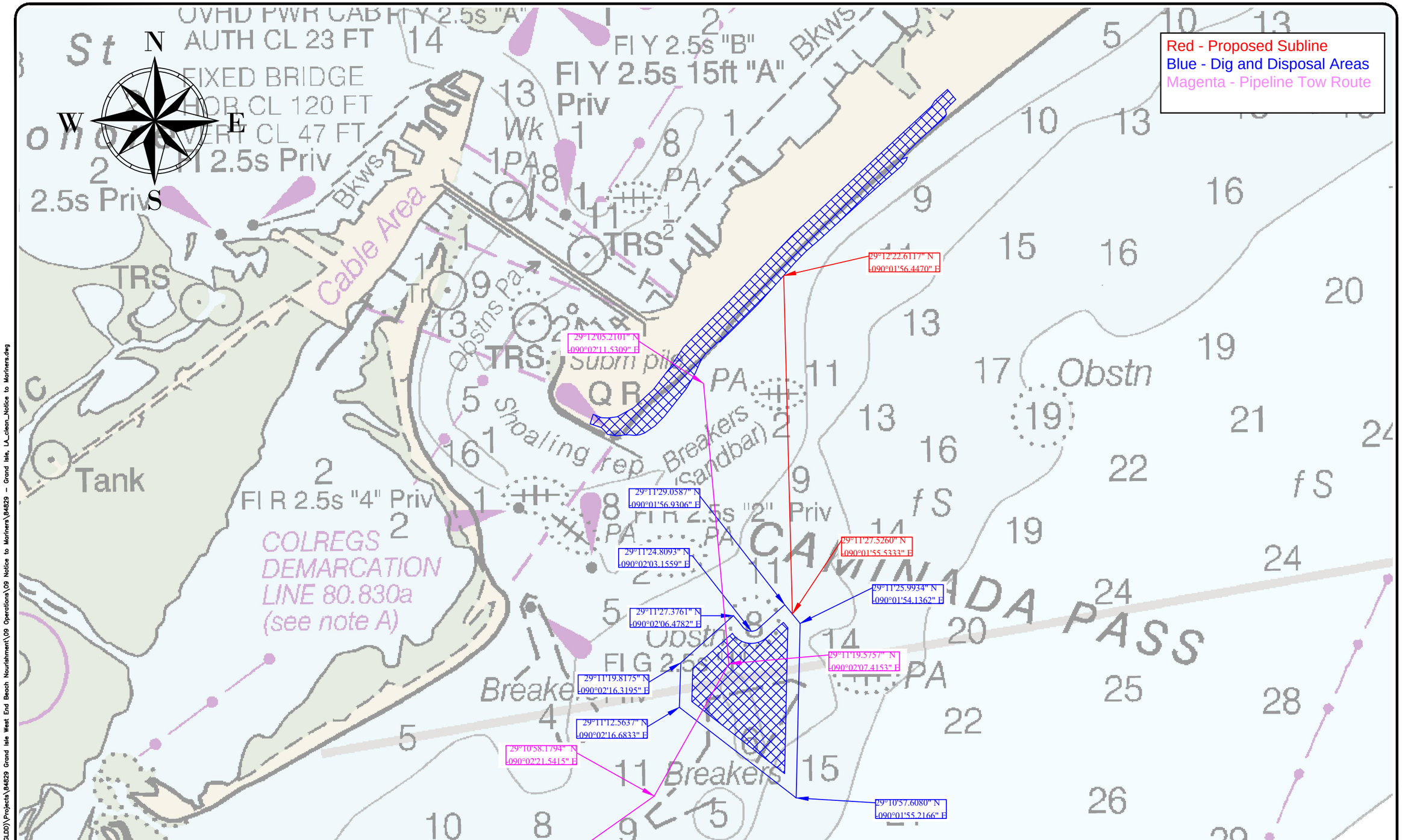

GREAT LAKES DREDGE AND DOCK COMPANY
ONE PARKVIEW PLAZA, SUITE 800
OAKBROOK TERRACE, IL 60181
CIVIL ENGINEERING / SURVEYING DIVISION
Phone: (630) 574-3000 Fax: (630) 574-1515

PROJECT: Grand Isle West End Beach Nourishment

TITLE: Dig Area - NTM

GLDD JOB NO.:	84829	DRAWN BY:	MMacron	DATE:	October 24, 2020
CLIENT JOB NO.:	BA-0210	LAST SAVED BY:	MMacron	SCALE:	1:1500

FILE NAME: C:\Dropbox (GLDD)\Projects\84829 Grand Isle West End Beach Nourishment\09 Operations\09 Notice To Mariners\84829 - Grand Isle, LA_clean_Notice To Mariners.dwg

PROJECT METADATA

HORIZONTAL DATUM: NAD 83
LOCAL GRID: LOUISIANA SOUTH
VERTICAL DATUM: NAVD88 - GEOID 12B
UNITS HORIZ. / VERT.: U.S. SURVEY FEET

DISPOSAL DATE
#####

LEGEND

GRAPHIC SCALE
(IN FEET)
750 0 375 750 1500 3000
1 inch = ft.

CONFIDENTIAL & PROPRIETARY
This document contains confidential and proprietary information of Great Lakes Dredge & Dock Company. If you have received this document in error, immediately discard or destroy it without copying or distributing further.

C:\Dropbox (GLDD)\Projects\84829 Grand Isle West End Beach Nourishment\09 Operations\09 Notice to Mariners\84829 - Grand Isle, LA_clean_Notice to Mariners.dwg

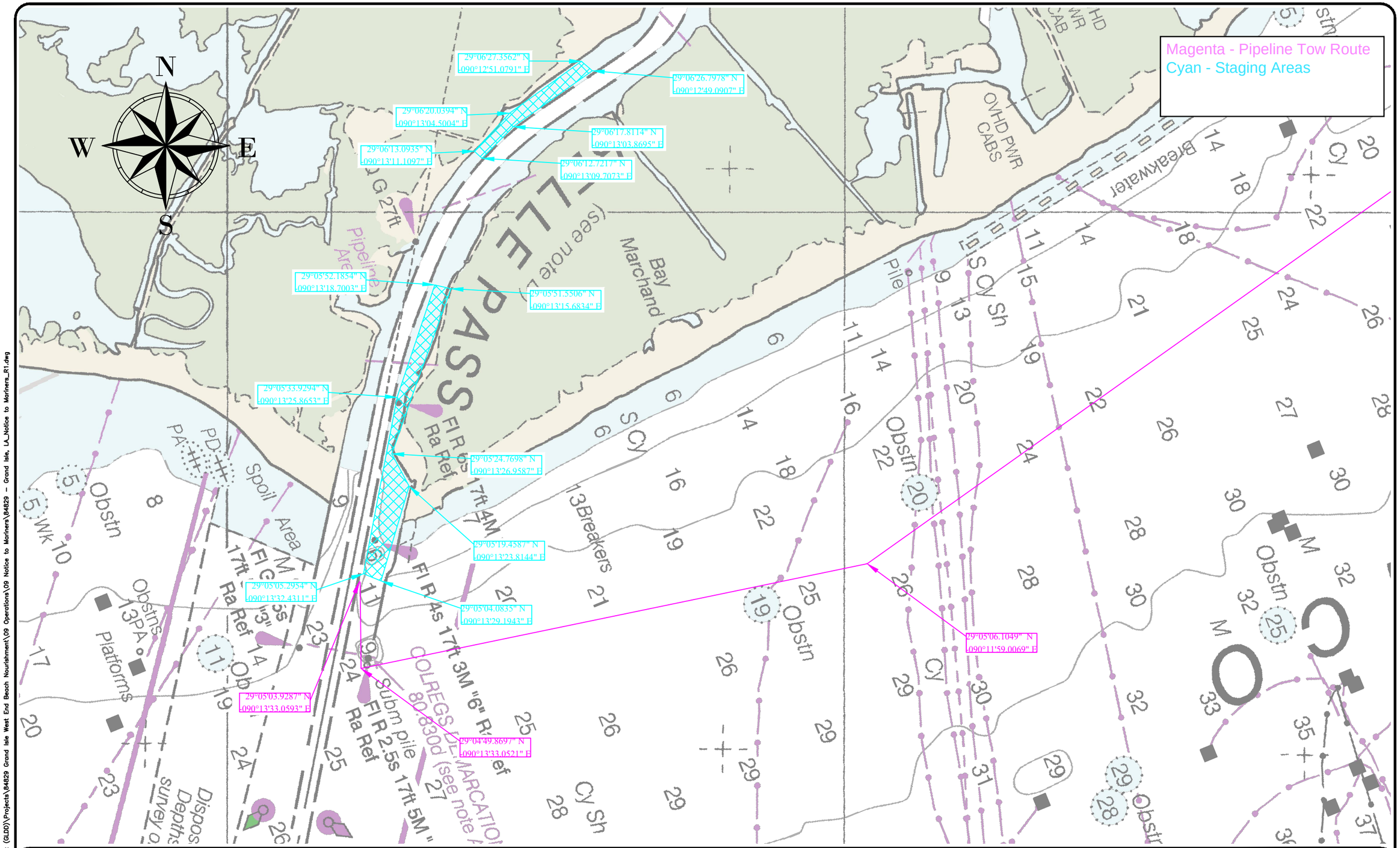
Magenta - Pipeline Tow Route
Cyan - Staging Areas
N
S
E
W
29°06'27.3562" N
090°12'51.0791" E
29°06'26.7978" N
090°12'49.0907" E
29°06'20.0394" N
090°13'04.5004" E
29°06'17.8114" N
090°13'03.8695" E
29°06'13.0935" N
090°13'11.1097" E
29°06'12.7217" N
090°13'09.7073" E
29°05'52.1854" N
090°13'18.7003" E
29°05'51.5506" N
090°13'15.6834" E
29°05'33.9294" N
090°13'25.8653" E
29°05'24.7698" N
090°13'26.9587" E
29°05'19.4587" N
090°13'23.8144" E
29°05'05.2954" N
090°13'32.4311" E
29°05'04.0835" N
090°13'29.1943" E
29°05'06.1049" N
090°11'59.0069" E
29°05'03.9287" N
090°13'33.0593" E
29°04'49.8697" N
090°13'33.0521" E
PASS
Bay Marchand
Breakwater
Pipeline Area
Spoil Area
Platforms
Obstn
Obstns
Cy
Cy Sh
S Cy
Cy Sh
Breakers
Fl R 2.5s 17ft 5M "
Fl R 4s 17ft 3M "6" R
Fl R 3s 17ft 4M
Ra Ref
Subm pile
Pile
Wk
Disposal Depths
Survey o
OVHD PWR CABS
Obstn
Obstn
Obstn

EQUIPMENT ACCESS CORRIDOR COORDINATES		
	NORTHING	EASTING
A1	224,054.65	3,645,854.96
A2	224,249.81	3,647,529.82
A3	226,293.43	3,648,366.76
A4	228,484.22	3,651,378.55
A5	229,482.32	3,654,574.51
A6	230,927.80	3,655,800.70
A7	230,548.17	3,656,359.26
A8	232,329.35	3,658,733.81
A9	232,581.46	3,658,779.10
A10	232,746.81	3,659,029.66
A11	232,772.54	3,659,319.59
A12	236,995.53	3,664,814.13
A13	236,928.39	3,665,273.40
A14	237,582.46	3,665,586.96
A15	243,082.14	3,672,825.72

DREDGE PIPELINE CORRIDOR CENTERLINE		
	NORTHING	EASTING
1	228,045.31	3,654,835.25
2	227,782.25	3,655,088.82
3	225,993.62	3,660,583.17
4	224,697.08	3,662,750.53
5	225,183.19	3,667,389.89
6	237,731.57	3,668,274.94
7	237,466.17	3,668,734.70
8	233,048.71	3,676,389.25

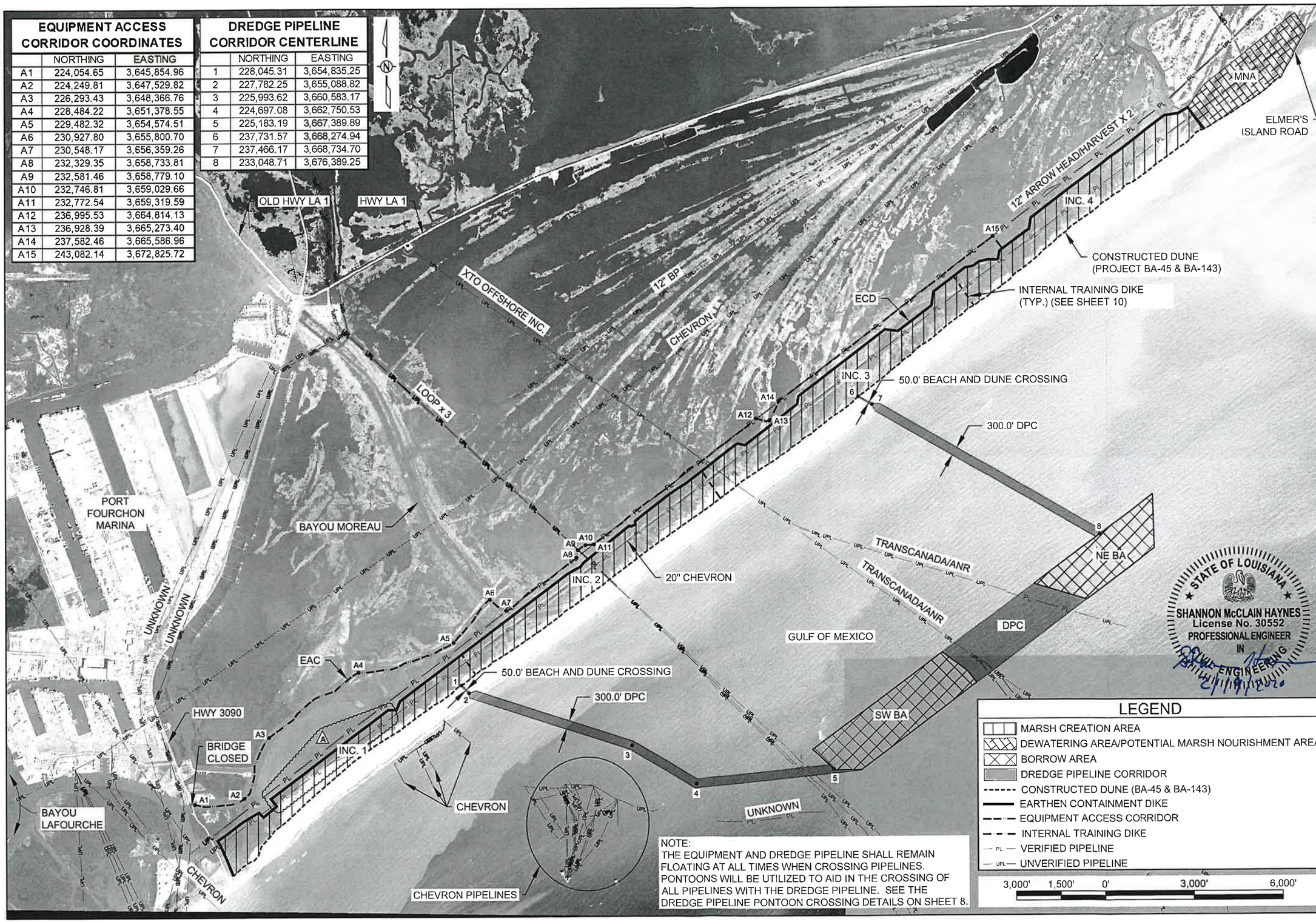

NOTE:
THE EQUIPMENT AND DREDGE PIPELINE SHALL REMAIN FLOATING AT ALL TIMES WHEN CROSSING PIPELINES. PONTOONS WILL BE UTILIZED TO AID IN THE CROSSING OF ALL PIPELINES WITH THE DREDGE PIPELINE. SEE THE DREDGE PIPELINE PONTOON CROSSING DETAILS ON SHEET 8.

LEGEND

- MARSH CREATION AREA
- DEWATERING AREA/POTENTIAL MARSH NOURISHMENT AREA
- BORROW AREA
- DREDGE PIPELINE CORRIDOR
- CONSTRUCTED DUNE (BA-45 & BA-143)
- EARTHEN CONTAINMENT DIKE
- EQUIPMENT ACCESS CORRIDOR
- INTERNAL TRAINING DIKE
- PL — VERIFIED PIPELINE
- UPL — UNVERIFIED PIPELINE

3,000' 1,500' 0' 3,000' 6,000'

STATE OF LOUISIANA
SHANNON McCLAIN HAYNES
License No. 30552
PROFESSIONAL ENGINEER
IN
CIVIL ENGINEERING
2/18/2020

REV.	DATE	DESCRIPTION	BY
A	2/18/2020	REVISED THE EARTHEN CONTAINMENT DIKE CENTERLINE ALIGNMENT IN INC. 1.	KC

COASTAL PROTECTION AND RESTORATION AUTHORITY
150 TERRACE AVENUE
BATON ROUGE, LOUISIANA 70802

PROJECT LAYOUT

DESIGNED BY: A. TAYLOR, P.E. 041999

APPROVED BY: S. HAYNES, P.E.

CAMINADA HEADLAND BACK BARRIER MARSH CREATION PROJECT

STATE PROJECT NUMBER: BA-0171

DRAWN BY: K. CANTU

DATE: FEB. 2020

SHEET 3 OF 53

E-MAILED 17 November 2020

United States Coast Guard
D08-DG-SECNEWORLEANS-PREVENTION-WATERWAYS-DIVISION@uscg.mil
D8marineinfo@uscg.mil, D08-DG-District-MarineInfo@uscg.mil

Serial Letter No.: 12190206-32

Reference: Terrebonne Basin Barrier Island and Beach Nourishment/
West Belle Headland Restoration (TE-143/TE-118)
Terrebonne and Lafourche Parishes, Louisiana

Subject: Notice to Mariners for **Hydraulic Dredge R.S. Weeks**

Dear Sir or Madam,

Hydraulic dredge E.W. Ellefsen has been moved to the Southwest Pass Project. That being said, starting approximately 10 December 2020 and continuing until approximately 1 March 2021 the hydraulic dredge R.S. Weeks, 3302 Booster and attendant plant will be operating inside the Ship Shoal Borrow Area (see work limits below). Dredged material will be pumped through a combination of floating and submerged pipeline to the Trinity East Island placement site. Weeks' "3302 Booster" is located in the Trinity Island Conveyance Corridor near coordinates: 28°57'40.3"N, 90°40'53.8"W.

All mariners are requested to maintain a "Slow Bell" inbound/outbound of the Navigation Channel and adhere to the "No Wake" zone and remain a safe distance from any Weeks Marine equipment located near coordinates: 29°02'58.87"N, 90°15'51.48W".

Proposed pipeline corridor and booster location from Trinity East Island to Ship Shoal Borrow Area will be bound by the following approximate positions.
29° 2'57.75"N, 90°43'38.35"W
29° 3'10.15"N, 90°42'38.38"W
28°54'35.17"N, 90°39'15.29"W
28°54'21.56"N, 90°39'54.70"W

Buoy locations for submerged line at Trinity East:

29 03 0.7689 N	090 43 14.1707 W
29 02 55.2593 N	090 43 12.3844 W
29 02 52.3797 N	090 43 11.4394 W
29 02 48.5157 N	090 43 10.1062 W

29 02 45.6325 N	090 43 8.6478 W
29 02 44.107 N	090 43 7.0397 W
29 02 41.5179 N	090 43 5.9466 W
29 02 35.1521 N	090 43 3.1303 W
29 02 32.1945 N	090 43 1.5639 W
29 02 28.6471 N	090 42 59.8952 W
29 02 25.9652 N	090 42 58.4555 W
29 02 22.309 N	090 42 56.725 W
29 02 19.8575 N	090 42 54.8925 W
29 02 17.8925 N	090 42 53.5954 W
29 02 16.1653 N	090 42 52.9567 W
29 02 13.1418 N	090 42 51.6467 W
29 02 9.3698 N	090 42 49.8679 W
29 02 6.7754 N	090 42 48.4805 W
29 02 3.4996 N	090 42 46.8205 W
29 02 0.0429 N	090 42 44.6283 W
29 01 51.9813 N	090 42 41.8942 W
29 01 49.9877 N	090 42 40.5351 W
29 01 47 N	090 42 38.9351 W
29 01 44.3993 N	090 42 37.3646 W

29 01 39.9235 N	090 42 35.3589 W
29 01 36.9439 N	090 42 34.3207 W
29 01 34.4311 N	090 42 33.3766 W
29 01 30.1162 N	090 42 31.4569 W
29 01 27.1726 N	090 42 30.2869 W
29 01 25.6555 N	090 42 29.4714 W
29 01 23.5795 N	090 42 28.4743 W
29 01 20.5646 N	090 42 27.0802 W
29 01 16.8254 N	090 42 25.2964 W
29 01 13.6684 N	090 42 23.8417 W
29 01 10.0347 N	090 42 22.1915 W
29 01 7.0506 N	090 42 21.101 W
29 01 3.2681 N	090 42 19.3933 W
29 01 0.4808 N	090 42 18.1074 W
29 00 58.83 N	090 42 17.4388 W
29 00 57.0742 N	090 42 16.4705 W
29 00 54.4802 N	090 42 15.7067 W
29 00 46.9546 N	090 42 11.9755 W
29 00 41.0497 N	090 42 8.5078 W
29 00 33.2951 N	090 42 2.5218 W

29 00 31.4447 N	090 42 2.1065 W
29 00 27.9612 N	090 42 1.4713 W
29 00 24.2048 N	090 42 0.705 W
29 00 21.1894 N	090 41 59.7789 W
29 00 16.9193 N	090 41 58.297 W
29 00 13.9534 N	090 41 57.3138 W
29 00 10.7096 N	090 41 55.9578 W
29 00 7.5586 N	090 41 54.2557 W
29 00 5.8405 N	090 41 53.6382 W
29 00 3.8697 N	090 41 53.0551 W
29 00 0.7721 N	090 41 51.734 W
28 59 57.4314 N	090 41 50.0109 W
28 59 54.3769 N	090 41 48.8577 W
28 59 47.5374 N	090 41 45.395 W
28 59 44.6882 N	090 41 44.3745 W
28 59 34.6912 N	090 41 40.3159 W
28 59 33.1414 N	090 41 39.4055 W
28 59 29.7468 N	090 41 37.2847 W
28 59 27.3134 N	090 41 35.4667 W
28 59 24.1013 N	090 41 33.6268 W

28 59 21.1804 N	090 41 31.6161 W
28 59 17.801 N	090 41 29.748 W
28 59 14.2246 N	090 41 28.7473 W
28 59 9.7003 N	090 41 27.5385 W
28 59 8.9224 N	090 41 27.2194 W
28 59 7.389 N	090 41 26.4978 W
28 59 4.5457 N	090 41 25.3143 W
28 59 0.9293 N	090 41 23.8449 W
28 58 57.661 N	090 41 22.5643 W
28 58 50.2398 N	090 41 20.4657 W
28 58 48.5295 N	090 41 19.6653 W
28 58 33.9538 N	090 41 13.8045 W
28 58 29.6224 N	090 41 12.568 W
28 58 21.7629 N	090 41 9.1128 W
28 58 19.6232 N	090 41 8.5112 W
28 58 16.8 N	090 41 7.6808 W
28 58 13.257 N	090 41 6.4226 W
28 58 10.4744 N	090 41 5.0389 W
28 57 55.2558 N	090 40 57.2085 W
28 57 52.8739 N	090 40 56.63 W

28 57 50.2181 N	090 40 56.5285 W
28 57 35.4829 N	090 40 51.8396 W
28 57 32.7738 N	090 40 50.751 W
28 57 28.6191 N	090 40 49.2335 W
28 57 11.1603 N	090 40 40.841 W
28 57 2.7326 N	090 40 37.0414 W
28 56 55.0876 N	090 40 34.6255 W
28 56 52.6159 N	090 40 33.9136 W
28 56 46.2834 N	090 40 32.8691 W
28 56 41.1097 N	090 40 30.6519 W
28 56 39.3365 N	090 40 30.1685 W
28 56 36.5205 N	090 40 28.9352 W
28 56 32.2144 N	090 40 27.3038 W
28 56 22.1991 N	090 40 23.9784 W
28 56 16.2064 N	090 40 21.1624 W
28 56 14.1065 N	090 40 20.3837 W
28 56 12.0339 N	090 40 19.9324 W
28 56 9.0104 N	090 40 18.8614 W
28 56 5.3133 N	090 40 17.4323 W
28 56 2.4072 N	090 40 16.2984 W

28 55 57.839 N	090 40 14.9006 W
28 55 51.2077 N	090 40 12.9605 W
28 55 48.2418 N	090 40 12.2627 W
28 55 46.5316 N	090 40 11.6709 W
28 55 41.8037 N	090 40 9.0915 W
28 55 31.2695 N	090 40 4.6931 W
28 55 28.4917 N	090 40 3.5827 W
28 55 24.1604 N	090 40 1.7741 W
28 55 21.559 N	090 40 0.8182 W
28 55 19.9647 N	090 40 0.0149 W
28 55 17.2436 N	090 39 58.8972 W
28 55 8 N	090 39 55.4496 W
28 55 6.2981 N	090 39 54.8478 W
28 55 1.0859 N	090 39 52.8083 W
28 54 59.54 N	090 39 52.1967 W
28 54 57.0665 N	090 39 51.054 W
28 54 54.5639 N	090 39 49.9368 W
28 54 51.118 N	090 39 49.5591 W
28 54 49.783 N	090 39 49.3049 W
28 54 51.4984 N	090 39 48.1262 W

28 54 49.9838 N	090 39 48 W
28 54 43.1932 N	090 39 47.5007 W
28 54 31.7972 N	090 39 45.7561 W
28 54 30 N	090 39 45.1403 W
28 54 27.5776 N	090 39 44.2856 W
28 54 23.3547 N	090 39 41.7981 W
28 54 21.1746 N	090 39 39.4232 W
28 54 18.5189 N	090 39 35.1497 W
28 54 17.447 N	090 39 32.8724 W
28 54 15.1673 N	090 39 24.9892 W
28 54 14.6268 N	090 39 22.738 W

Proposed pipeline corridor from Timbalier Island to South Pelto Borrow Area will be bound by the following approximate positions.
29° 3'36.17"N, 90°29'16.44"W
29° 3'38.33"N, 90°27'26.07"W
28°59'42.12"N, 90°27'23.20"W
28°53'12.79"N, 90°38'5.58"W
28°54'26.84"N, 90°39'15.70"W
29° 0'27.22"N, 90°29'10.80"W

Work Limits for access channel at Trinity East Island will be bound by the following approximate positions:
29° 5'59.05"N, 90°47'51.46"W
29° 7'27.79"N, 90°40'2.61"W
29° 2'27.17"N, 90°47'1.38"W
29° 3'54.55"N, 90°39'6.25"W

Work Limits access channel at West Belle Headland will be bound by the following approximate positions:
29° 7'9.81"N, 90°19'15.27"W

29° 8'28.37"N, 90°16'40.52"W
29° 4'18.19"N, 90°17'7.39"W
29° 5'48.56"N, 90°14'21.39"W

Borrow Areas (Ship Shoal and South Pelto) will be bound by the following approximate positions:
28°55'32.53"N, 90°40'48.95"W
28°55'31.72"N, 90°35'40.41"W
28°53'55.03"N, 90°35'39.65"W
28°53'51.25"N, 90°40'51.24"W

Marsh Borrow Area/Pump-out Station at West Bell will be bound by the following approximate positions:
29° 2'39.47"N, 90°16'15.54"W
29° 3'34.43"N, 90°16'16.67"W
29° 3'31.88"N, 90°14'57.28"W
29° 2'37.05"N, 90°15'4.92"W

Pipeline Conveyance Corridor from West Belle Headland to Marsh Borrow Area will be bound by the following approximate positions:
29° 3'21.85"N, 90°15'35.46"W
29° 3'23.02"N, 90°15'55.86"W
29° 5'10.69"N, 90°15'34.66"W
29° 5'41.76"N, 90°15'59.68"W
29° 5'41.53"N, 90°15'33.23"W
29° 5'14.12"N, 90°15'13.61"W

Buoy locations for submerged line at West Belle:

29 05 17.5113 N	090 15 25.7318 W
29 05 9.2663 N	090 15 25 W
29 05 2.3301 N	090 15 25.0398 W
29 05 0.1257 N	090 15 25.4751 W
29 04 47.608 N	090 15 27.9689 W
29 04 49.7225 N	090 15 26.8918 W
29 04 52.4766 N	090 15 26.6123 W
29 04 54.9352 N	090 15 25.936 W
29 04 43.0885 N	090 15 29.2575 W
29 04 39.3565 N	090 15 30.298 W
29 04 34.7538 N	090 15 31.5454 W
29 04 33.8777 N	090 15 32.0793 W
29 04 32.61 N	090 15 32.2432 W
29 04 29.2167 N	090 15 32.7609 W
29 04 25.8254 N	090 15 33.4537 W

29 04 22.2526 N	090 15 34.1192 W
29 04 14.7814 N	090 15 35.6271 W
29 04 12.9651 N	090 15 36.0246 W
29 04 11.2322 N	090 15 36.691 W
29 04 7.8559 N	090 15 37.1576 W
29 04 6.2921 N	090 15 36.7661 W
29 04 9.4704 N	090 15 39.9884 W
29 03 55.2095 N	090 15 37.327 W
29 03 51.8492 N	090 15 38.0288 W
29 03 49.33 N	090 15 38.4992 W
29 03 46.827 N	090 15 38.8985 W
29 03 44.9101 N	090 15 40.1015 W
29 03 42.1652 N	090 15 42.2301 W

Mariners and shrimpers are urged to use extreme caution when crossing the submerged line in shallow water areas.

Pump-out Stations for Trinity East Island:
Area 1:
28°57'50.26"N, 90°40'45.80"W
28°58'9.04"N, 90°40'52.93"W
28°58'2.77"N, 90°41'14.29"W
28°57'43.99"N, 90°41'7.16"W
Area 2:
28°59'1.91"N, 90°41'12.26"W
28°59'20.24"N, 90°41'20.72"W
28°59'12.82"N, 90°41'41.60"W
28°58'54.46"N, 90°41'33.16"W

Pump-out Stations for Timbalier Island:
Area 1:
28°58'57.43"N, 90°29'25.68"W
28°59'13.74"N, 90°29'37.84"W
28°59'3.13"N, 90°29'56.86"W
28°58'46.57"N, 90°29'44.51"W

Laydown Area for Equipment:
29° 7'6.20"N, 90°12'55.37"W
29° 6'42.76"N, 90°12'36.93"W
29° 6'22.30"N, 90°11'26.25"W
29° 6'45.97"N, 90°11'6.13"W

Access Channel for Delivery of Supplies:
29°10'0.41"N, 90°14'21.21"W
29° 9'35.65"N, 90°13'34.51"W
29° 7'44.13"N, 90°14'34.26"W
29° 8'14.78"N, 90°15'30.02"W

Once underway, operations will continue on a twenty-four (24) hours per day, seven days per week basis. The dredge and attendant plant will have all required Coast Guard lighting for night operations. Dredge, tugs/barges will monitor marine VHF channels 11,13 and 72. Mariners are urged to use extreme caution and transit the area at their slowest safe speed to create minimum wake after passing arrangements have been made.

Your office will be notified immediately if there are any changes to our schedule. If you have any questions or require additional information, please do not hesitate to contact me at (985) 875-2564 or macruz@weeksmarine.com or please contact project manager(s) or superintendent(s) on site:

James Price - (985) 237-2969, jeprice@weeksmarine.com
Julian Perez - (985) 237-5028, jperez@weeksmarine.com
David Gelis - (504) 217-0952, dwgelis@weeksmarine.com
Captain Marcin Lukaszewicz - (985) 237-5030, mlukaszewicz@weeksmarine.com
Gary Johnson - (985) 237-5026, gwjohnson@weeksmarine.com

Best Regards,
WEEKS MARINE, INC.

Miguel A. Cruz
Office Engineer
Bucket, Hopper, & Hydraulic Groups

Cc:	Mike Peacock	Julian Perez	William “Cliff” White
	Brett Dupuis	David Gelis	Blake Coleman
	Melody Treme	Aaron Hoffler	Kyle Arnaud
	Barbara Loneker	Josh Jordan	
	James Price	Vincent Saragusa	

E-MAILED

U.S. Coast Guard
Eight District
d8marineinfo@uscg.mil, D08-DG-District-MarineInfo@uscg.mil,
D08-DG-SECNEWORLEANS-PREVENTION-WATERWAYS-DIVISION@uscg.mil

5 January 2021

Serial Letter No.: 12200072-15

Reference: Rabbit Island Restoration (CS-0080)
Cameron Parish, Louisiana

Subject: Notice to Mariners

Dear Sir or Madam,

Continuing until approximately **20 January 2021** the Hydraulic Dredge C.R. McCaskill and attendant plant will be operating in the vicinity of Calcasieu River, LA. The borrow area will be bound by the following approximate position:
29°50'37.12"N, 93°20'54.49"W
29°50'47.73"N, 93°20'53.52"W
29°50'47.44"N, 93°20'48.97"W
29°50'36.81"N, 93°20'49.94"W

Latitude/Longitude Coordinates for Submerged Pipeline:

29 50.920282 N	093 22.685786 W
29 50.91901 N	093 22.548546 W
29 50.91729 N	093 22.41386 W
29 50.923048 N	093 22.275151 W
29 50.921079 N	093 22.138534 W
29 50.911122 N	093 22.003334 W
29 50.922623 N	093 21.866347 W
29 50.90126 N	093 21.732569 W
29 50.89991 N	093 21.594419 W
29 50.885103 N	093 21.461082 W
29 50.86729 N	093 21.330601 W
29 50.842806 N	093 21.191109 W
29 50.842692 N	093 21.053787 W
29 50.7928 N	093 20.927345 W
29 50.82652 N	093 20.986691 W

Work Limits bound by the following approximate positions:
29°51'12.19"N, 93°22'46.76"W
29°51'8.36"N, 93°20'50.33"W
29°50'23.25"N, 93°22'43.43"W
29°50'27.22"N, 93°20'54.54"W

Staging area will be bound by the following approximate positions:
29°51'7.85"N, 93°21'22.17"W
29°51'8.97"N, 93°21'13.09"W
29°50'50.40"N, 93°21'11.23"W
29°50'49.85"N, 93°21'20.48"W

Secondary staging area will be bound by the following approximate positions:
29°50'51.58"N, 93°21'7.05"W
29°51'9.40"N, 93°21'2.61"W
29°51'9.34"N, 93°20'54.94"W
29°50'52.34"N, 93°20'57.27"W

Mariners are requested to transit the following area with extreme caution due to construction debris from Hurricane Delta. The perimeter of the area will be bound by the following approximate position:
29°50'44.31"N, 93°22'42.93"W
29°50'39.27"N, 93°21'10.55"W
29°50'26.44"N, 93°21'13.43"W
29°50'20.90"N, 93°22'50.46"W

Dredged material will be transported through combination of floating and submerged pipeline. Once underway, pipeline operations will be conducted seven days per week, during daylight hours only. Dredging operations will be conducted on a twenty-four (24) hours per day, seven days per week basis. Dredge and attendant plant will have all required Coast Guard lighting for night operations. Dredge, barges and boats will monitor marine VHF channels 71, 13 and 16. Mariners are urged to use extreme caution and transit the area at their slowest safe speed to create minimum wake after passing arrangements have been made.

Your office will be notified immediately if there are any changes to our schedule. If you have any questions or require additional information, please contact me at (985) 875-2564, macruz@weeksmarine.com or personnel on-site:
PM Jonathan Crockett – (985) 237-9192, jwcrocket@weeksmarine.com
Site Mgr. Larry Anderson - (985) 237-5053, laanderson@weeksmarine.com

Best Regards,
WEEKS MARINE, INC.

Miguel A. Cruz
Office Engineer
Bucket, Hopper, & Hydraulic Groups

CC: Brett Dupuis Barbara Loneker Jonathan Crocket Blake Coleman
Mike Peacock Vincent Saragusa Larry Anderson Melody Treme

Great Lakes Dredge & Dock Company, LLC.
One Parkview Plaza Suite 800
Oak Brook Terrace, IL 60181

September 15, 2020 NTM-02

Attention: United States Coast Guard 8th District Gulf Coast
District Commander Rear Adm. John P. Nadeau

Eighth Coast Guard District
Hale Boggs Federal Building
500 Poydras St., Suite 1324
New Orleans, LA 70130
(504) 671-2107

E-Mail: HoustonSCC@uscg.mil;
Scott.K.Whalen@uscg.mil
D08-DG-District-MarineInfo@uscg.mil
D08-DG-SECMobile-Waterways-Management-Division@uscg.mil

Reference: **Local Notice to Mariners**

Cheniere Sabine Pass LNG Berth 3 Expansion
Bechtel Subcontract No. 26012-140-HC2-CM50-00160
Great Lakes Dredge and Dock Company Project No. 84604

Designation: Dredging and excavation of a new marine berth (Berth 3) to the existing Cheniere Sabine Pass Liquefaction (SPL) facility located in Cameron Parish, Louisiana on the Sabine Pass River (Ship Channel).

Contractor:

Corporate Office:
Great Lakes Dredge & Dock Company, LLC
2122 York Road
Oak Brook, Il 60523
Ph. (630)-574-3000

Field Office:
Port City Marine Yard c/o GLDD
8010 S. 1st Avenue
Sabine Pass, TX 77655

Contract Duration: Approximate Mobilization Commencement: July 1st, 2020
Dredging Commencement: September 13th, 2020
Approximate Dredging Completion: April 2021
-24hrs/day, 7days/week

Equipment:

Major Equipment "Name"	Communication
Hydraulic Dredge "Alaska"	Marine VHF Channels 13 and 16; Sat. Phone 443-838-1711
Booster Barge "Texas Jr."	Marine VHF Channels 13 and 16
Survey Boat "West Bay"	Marine VHF Channels 13 and 16; 727-385-7786
Crew Boat "Brooke Elizabeth"	Marine VHF Channels 13 and 16; 504-235-9498
Tug- "Miss Edmay"	Marine VHF Channels 13 and 16; 985-498-7487
Tug- "Coastal Dawn"	Marine VHF Channels 13 and 16; 504-799-9489
Tug- "Mr. Chester"	Marine VHF Channels 13 and 16; 985-696-1219
Crane Barge "Derrick 69"	Marine VHF Channels 13 and 16

Communications: All GLDD equipment shall monitor Marine VHF Channels 13 and 16. Bridge/Main Control Station shall also monitor VTS frequency 01A VFH-FM.

Current Operations:

Great Lakes Dredge and Dock Company, LLC (GLDD) has completed mobilization activities for the creation of Cheniere Sabine Pass LNG Berth 3 under the direction of Bechtel, Oil, Gas, and Chemicals Inc. (Bechtel) utilizing Subcontract No. 26012-140-HC2-CM50-00160. This includes the placement of 20,000 ft. of submerged pipeline. The attached drawings depict actual placement with coordinates. GLDD commenced dredging activities on September 13th, 2020. Operations will continue to occur 24 hours a day, 7 days a week.

Dredging will consist of approximately 3.7 million cubic yards of material from Cheniere Energy and Bechtel property along the Sabine River Channel to be transferred through GLDD submerged pipeline to the Dredged Material Placement Area (DMPA). The dredging area (Sabine Pass LNG Berth 3), the submerged pipeline placement area, the approximate location of the booster barge, and the DMPA are outlined in the attached drawings. The maximum allowable depth for removal of material in the dredging area is minus 48 feet (NAVD88).

Mariners are urged to use extreme caution in the area. For dredging and placement operations, mariners are urged to transit at their slowest safe speed to minimize wake and proceed with caution after passing arrangements have been made.

GLDD understands that circumstances that warrant specific maritime precautions must be handled on a case-by case basis in coordination with the local U. S. Coast Guard representatives. GLDD requests that the U.S. Coast Guard disseminate information provided in this notification to the general maritime community through Local Notice to Mariners publications and marine band broadcasts.

GLDD will report project updates on status and equipment location changes as needed throughout the duration of the project via e-mail and/or phone. Should you have any questions concerning this project, please contact GLDD Site Managers Nathan Stevick (630-247-6207 / NStevick@gldd.com), Keith Pearse (904-616-7290 / KPearse@gldd.com), or Project Manager David Mills (630-209-1874 / DMills@gldd.com).

Sincerely,

Christy DiFelice
Contract Quality Control Manager
Great Lakes Dredge & Dock Company

Cc: David Mills, GLDD Project Manager
Nathan Stevick, GLDD Site Manager
Keith Pearce, GLDD Site Manager
Lucas Rinker, GLDD Project Engineer
John Chong, Bechtel Contract Administrator

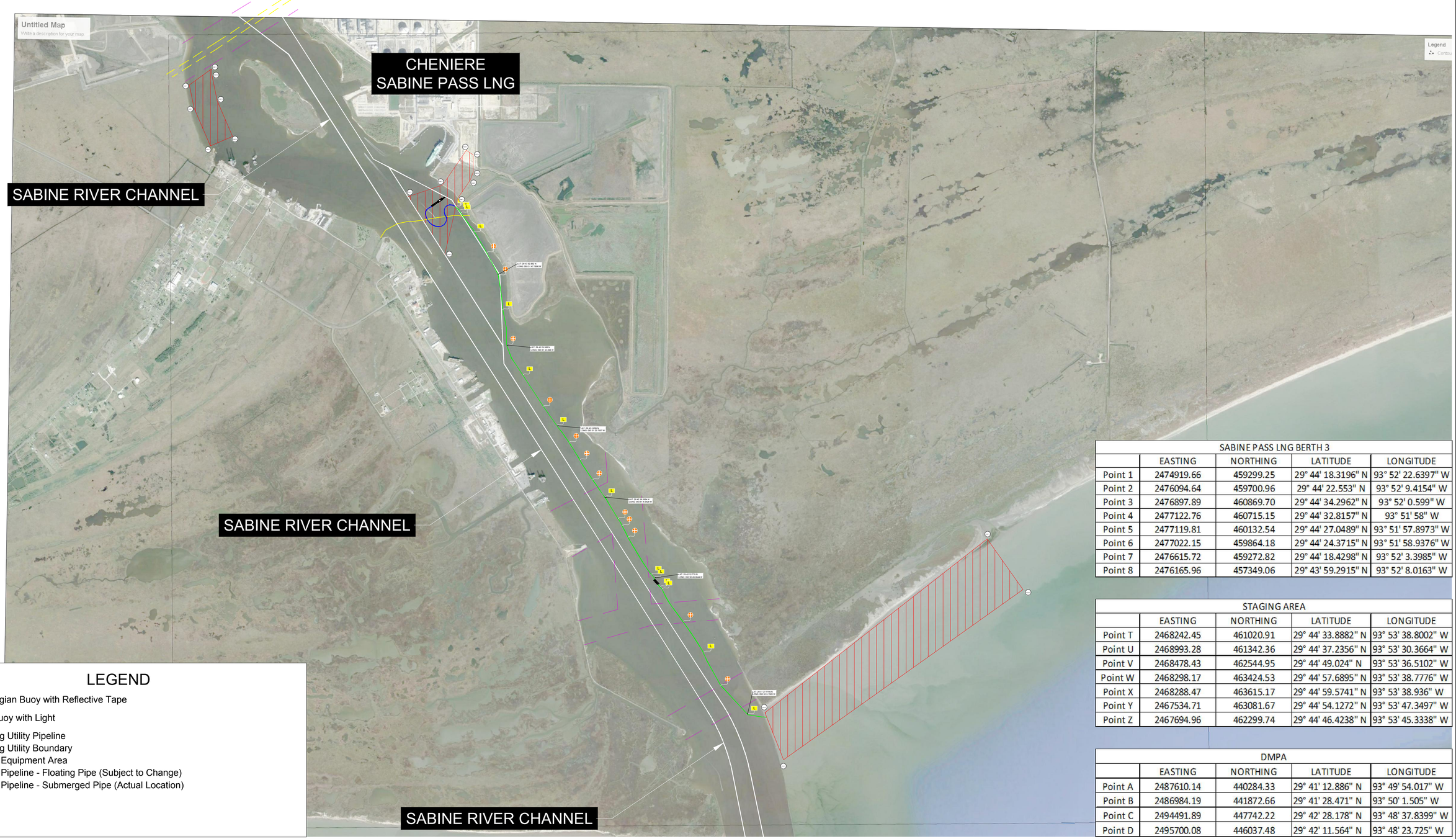

SABINE PASS LNG BERTH 3				
	EASTING	NORTHING	LATITUDE	LONGITUDE
Point 1	2474919.66	459299.25	29° 44' 18.3196" N	93° 52' 22.6397" W
Point 2	2476094.64	459700.96	29° 44' 22.553" N	93° 52' 9.4154" W
Point 3	2476897.89	460869.70	29° 44' 34.2962" N	93° 52' 0.599" W
Point 4	2477122.76	460715.15	29° 44' 32.8157" N	93° 51' 58" W
Point 5	2477119.81	460132.54	29° 44' 27.0489" N	93° 51' 57.8973" W
Point 6	2477022.15	459864.18	29° 44' 24.3715" N	93° 51' 58.9376" W
Point 7	2476615.72	459272.82	29° 44' 18.4298" N	93° 52' 3.3985" W
Point 8	2476165.96	457349.06	29° 43' 59.2915" N	93° 52' 8.0163" W

STAGING AREA				
	EASTING	NORTHING	LATITUDE	LONGITUDE
Point T	2468242.45	461020.91	29° 44' 33.8882" N	93° 53' 38.8002" W
Point U	2468993.28	461342.36	29° 44' 37.2356" N	93° 53' 30.3664" W
Point V	2468478.43	462544.95	29° 44' 49.024" N	93° 53' 36.5102" W
Point W	2468298.17	463424.53	29° 44' 57.6895" N	93° 53' 38.7776" W
Point X	2468288.47	463615.17	29° 44' 59.5741" N	93° 53' 38.936" W
Point Y	2467534.71	463081.67	29° 44' 54.1272" N	93° 53' 47.3497" W
Point Z	2467694.96	462299.74	29° 44' 46.4238" N	93° 53' 45.3338" W

DMPA				
	EASTING	NORTHING	LATITUDE	LONGITUDE
Point A	2487610.14	440284.33	29° 41' 12.886" N	93° 49' 54.017" W
Point B	2486984.19	441872.66	29° 41' 28.471" N	93° 50' 1.505" W
Point C	2494491.89	447742.22	29° 42' 28.178" N	93° 48' 37.8399" W
Point D	2495700.08	446037.48	29° 42' 11.564" N	93° 48' 23.725" W

LEGEND

- Norwegian Buoy with Reflective Tape
- L Can Buoy with Light
- Existing Utility Pipeline
- Existing Utility Boundary
- GLDD Equipment Area
- GLDD Pipeline - Floating Pipe (Subject to Change)
- GLDD Pipeline - Submerged Pipe (Actual Location)

GREAT LAKES DREDGE AND DOCK COMPANY
2122 YORK ROAD, OAK BROOK IL 60523
CIVIL ENGINEERING / SURVEYING DIVISION
Phone: (630) 574-3000 Fax: (630) 574-1515

PROJECT: SABINE PASS LNG

TITLE: OVERVIEW

GLDD JOB NO.:	84604	DRAWN BY:	XXXXXX	DATE:	September 14, 2020
CLIENT JOB NO.:	######	LAST SAVED BY:	JPRappe	SCALE:	1:1500

FILE NAME: C:\Dropbox (GLDD)\084604 Sabine Pass LNG\09 Operations\09 Notice To Mariners\Notice To Mariners.dwg

PROJECT SURVEY METADATA

HORIZONTAL DATUM:	NAD83 STATE PLANE
LOCAL GRID:	1702 - LA SOUTH
VERTICAL DATUM:	NAVD88
UNITS HORIZ. / VERT.:	US SURVEY FT
BASE STSTION CONTROL POINT:	X= ######
	Y= ######
	Z= ######
QC CHECK-IN POINT:	X= ######
	Y= ######
	Z= ######

OPERATOR / CONDITIONS

SURVEY DATE:	XXXXXX
ENGINEER / SURVEYOR:	XXXXXX
WEATHER:	XXXXXX
TEMPERATURE:	XXXXXX

SURVEY EQUIPMENT

RADIO MODEL:	######
ROVER MODEL:	######
BASE MODEL:	######
ROD LENGTH:	XXXXXX
CRAB:	XXXXXX

GRAPHIC SCALE
(IN FEET)
1500 0 750 1500 3000 6000
1 inch = 1500: ft.

CONFIDENTIAL & PROPRIETARY
This document contains confidential and proprietary information of Great Lakes Dredge & Dock Company. If you have received this document in error, immediately discard or destroy it without copying or distributing further.

C:\Dropbox (GLDD)\084604 Sabine Pass LNG\09 Operations\09 Notice to Mariners\Notice To Mariners.dwg

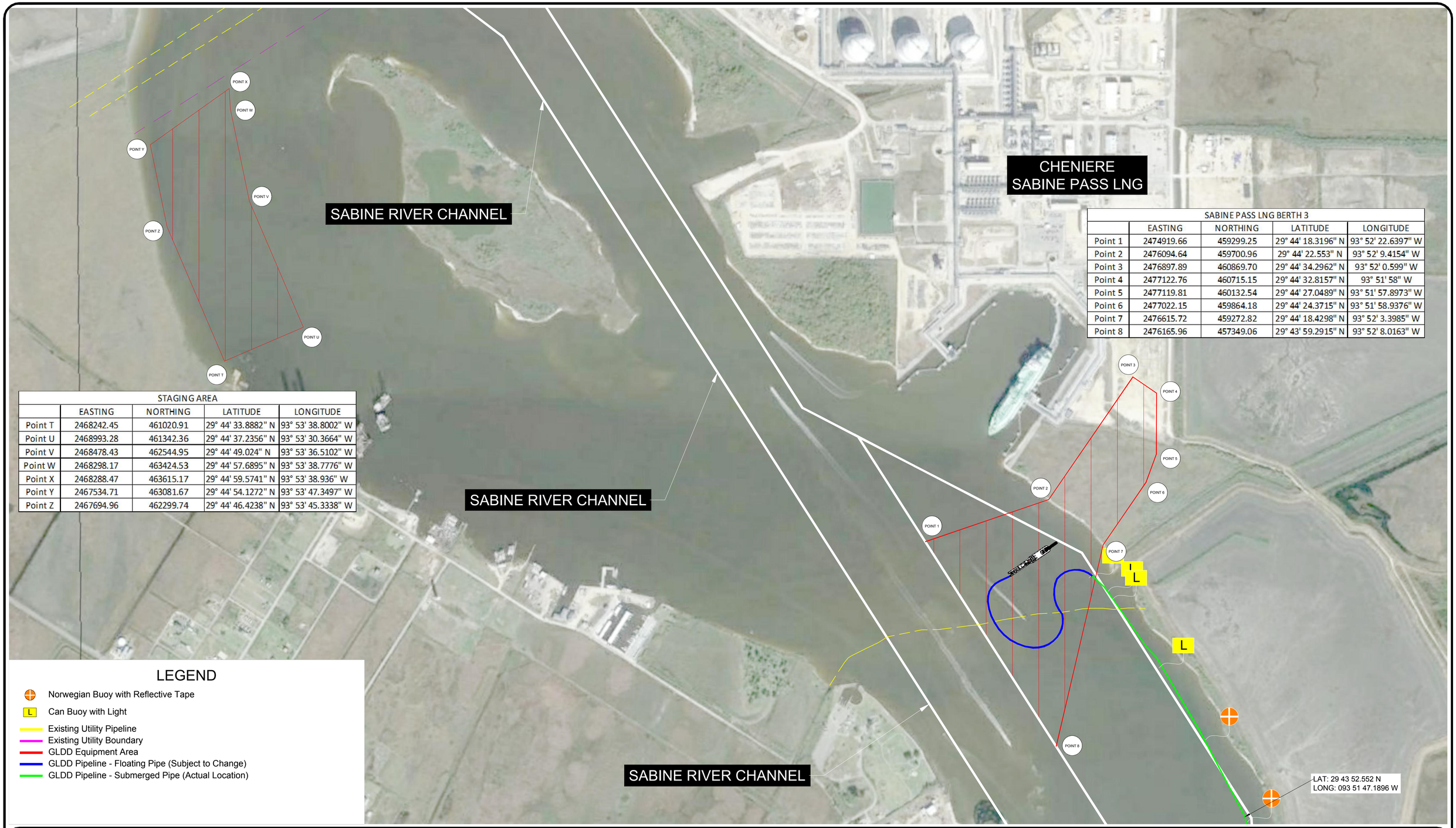

STAGING AREA				
	EASTING	NORTHING	LATITUDE	LONGITUDE
Point T	2468242.45	461020.91	29° 44' 33.8882" N	93° 53' 38.8002" W
Point U	2468993.28	461342.36	29° 44' 37.2356" N	93° 53' 30.3664" W
Point V	2468478.43	462544.95	29° 44' 49.024" N	93° 53' 36.5102" W
Point W	2468298.17	463424.53	29° 44' 57.6895" N	93° 53' 38.7776" W
Point X	2468288.47	463615.17	29° 44' 59.5741" N	93° 53' 38.936" W
Point Y	2467534.71	463081.67	29° 44' 54.1272" N	93° 53' 47.3497" W
Point Z	2467694.96	462299.74	29° 44' 46.4238" N	93° 53' 45.3338" W

SABINE PASS LNG BERTH 3				
	EASTING	NORTHING	LATITUDE	LONGITUDE
Point 1	2474919.66	459299.25	29° 44' 18.3196" N	93° 52' 22.6397" W
Point 2	2476094.64	459700.96	29° 44' 22.553" N	93° 52' 9.4154" W
Point 3	2476897.89	460869.70	29° 44' 34.2962" N	93° 52' 0.599" W
Point 4	2477122.76	460715.15	29° 44' 32.8157" N	93° 51' 58" W
Point 5	2477119.81	460132.54	29° 44' 27.0489" N	93° 51' 57.8973" W
Point 6	2477022.15	459864.18	29° 44' 24.3715" N	93° 51' 58.9376" W
Point 7	2476615.72	459272.82	29° 44' 18.4298" N	93° 52' 3.3985" W
Point 8	2476165.96	457349.06	29° 43' 59.2915" N	93° 52' 8.0163" W

LEGEND

- Norwegian Buoy with Reflective Tape
- L Can Buoy with Light
- Existing Utility Pipeline
- Existing Utility Boundary
- GLDD Equipment Area
- GLDD Pipeline - Floating Pipe (Subject to Change)
- GLDD Pipeline - Submerged Pipe (Actual Location)

GREAT LAKES DREDGE AND DOCK COMPANY
2122 YORK ROAD, OAK BROOK IL 60523
CIVIL ENGINEERING / SURVEYING DIVISION
Phone: (630) 574-3000 Fax: (630) 574-1515

PROJECT: SABINE PASS LNG

TITLE: DREDGE AND STAGING AREAS

GLDD JOB NO.:	84604	DRAWN BY:	XXXXXX	DATE:	September 14, 2020
CLIENT JOB NO.:	######	LAST SAVED BY:	JPRappe	SCALE:	1:400

FILE NAME: C:\Dropbox (GLDD)\084604 Sabine Pass LNG\09 Operations\09 Notice To Mariners\Notice To Mariners.dwg

PROJECT SURVEY METADATA

HORIZONTAL DATUM:	NAD83 STATE PLANE
LOCAL GRID:	1702 - LA SOUTH
VERTICAL DATUM:	NAVD88
UNITS HORIZ. / VERT.:	US SURVEY FT
BASE STSTION CONTROL POINT:	X= ######
	Y= ######
	Z= ######
QC CHECK-IN POINT:	X= ######
	Y= ######
	Z= ######

OPERATOR / CONDITIONS

SURVEY DATE:	XXXXXX
ENGINEER / SURVEYOR:	XXXXXX
WEATHER:	XXXXXX
TEMPERATURE:	XXXXXX

SURVEY EQUIPMENT

RADIO MODEL:	######
ROVER MODEL:	######
BASE MODEL:	######
ROD LENGTH:	XXXXXX
CRAB:	XXXXXX

GRAPHIC SCALE

(IN FEET)

400 0 200 400 800 1600

1 inch = 400: ft.

CONFIDENTIAL & PROPRIETARY
This document contains confidential and proprietary information of Great Lakes Dredge & Dock Company. If you have received this document in error, immediately discard or destroy it without copying or distributing further.

C:\Dropbox (GLDD)\084604 Sabine Pass LNG\09 Operations\09 Notice to Mariners\Notice To Mariners.dwg

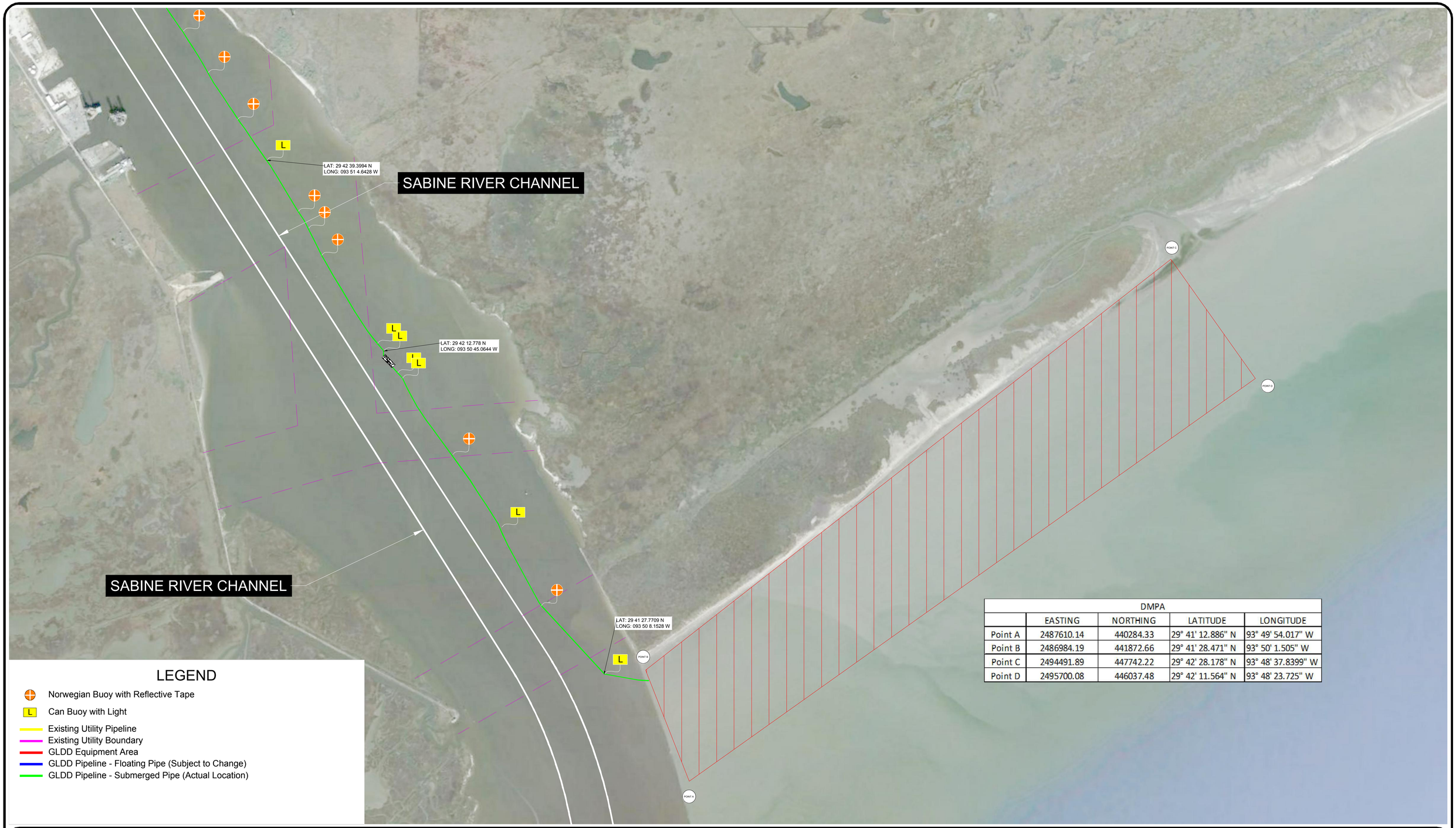

DMPA				
	EASTING	NORTHING	LATITUDE	LONGITUDE
Point A	2487610.14	440284.33	29° 41' 12.886" N	93° 49' 54.017" W
Point B	2486984.19	441872.66	29° 41' 28.471" N	93° 50' 1.505" W
Point C	2494491.89	447742.22	29° 42' 28.178" N	93° 48' 37.8399" W
Point D	2495700.08	446037.48	29° 42' 11.564" N	93° 48' 23.725" W

LEGEND

- Norwegian Buoy with Reflective Tape
- L Can Buoy with Light
- Existing Utility Pipeline
- Existing Utility Boundary
- GLDD Equipment Area
- GLDD Pipeline - Floating Pipe (Subject to Change)
- GLDD Pipeline - Submerged Pipe (Actual Location)

GREAT LAKES DREDGE AND DOCK COMPANY
2122 YORK ROAD, OAK BROOK IL 60523
CIVIL ENGINEERING / SURVEYING DIVISION
Phone: (630) 574-3000 Fax: (630) 574-1515

PROJECT: SABINE PASS LNG

TITLE: DMPA

GLDD JOB NO.:	84604	DRAWN BY:	XXXXXX	DATE:	September 14, 2020
CLIENT JOB NO.:	######	LAST SAVED BY:	JPRappe	SCALE:	1:600

FILE NAME: C:\Dropbox (GLDD)\084604 Sabine Pass LNG\09 Operations\09 Notice To Mariners\Notice To Mariners.dwg

PROJECT SURVEY METADATA

HORIZONTAL DATUM:	NAD83 STATE PLANE
LOCAL GRID:	1702 - LA SOUTH
VERTICAL DATUM:	NAVD88
UNITS HORIZ. / VERT.:	US SURVEY FT
BASE STSTION CONTROL POINT:	X= ######
	Y= ######
	Z= ######
QC CHECK-IN POINT:	X= ######
	Y= ######
	Z= ######

OPERATOR / CONDITIONS

SURVEY DATE:	XXXXXX
ENGINEER / SURVEYOR:	XXXXXX
WEATHER:	XXXXXX
TEMPERATURE:	XXXXXX

SURVEY EQUIPMENT

RADIO MODEL:	######
ROVER MODEL:	######
BASE MODEL:	######
ROD LENGTH:	XXXXXX
CRAB:	XXXXXX

GRAPHIC SCALE

(IN FEET)

600 0 300 600 1200 2400

1 inch = 600: ft.

CONFIDENTIAL & PROPRIETARY.
This document contains confidential and proprietary information of Great Lakes Dredge & Dock Company. If you have received this document in error, immediately discard or destroy it without copying or distributing further.

C:\Dropbox (GLDD)\084604 Sabine Pass LNG\09 Operations\09 Notice to Mariners\Notice To Mariners.dwg

Great Lakes Dredge & Dock Company, LLC.
2122 York Road
Oak Brook, IL 60523

December 29, 2020

Attention: United States Coast Guard 8th District Gulf Coast
District Commander Rear Adm. John P. Nadeau
Eighth Coast Guard District
Hale Boggs Federal Building
500 Poydras St., Suite 1324
New Orleans, LA 70130
(504) 671-2107

Reference: **Local Notice to Mariners** - Updated

Sabine-Neches Waterway, Texas (SNWW), Maintenance Dredging in Jefferson County Texas and Cameron Parish, Louisiana
USACE Contract # W912HY-20-C-0031
Great Lakes Dredge and Dock Company Project No. 84814

Contract Duration: Approximate Mobilization Commencement: September 01, 2020
Approximate Dredging Commencement: September 16, 2020
Approximate Work Completion: February 27, 2021
-24hrs/day, 7days/week

Equipment:

Major Equipment "Name"	Communication
Hopper Dredge "Dodge Island"	Marine VHF Channels 13 and 16
Hopper Dredge "Padre Island"	Marine VHF Channels 13 and 16
Survey / Crew Boat "Sun Fighter"	Marine VHF Channels 13 and 16
Survey/Crew Boat "Sun Ray'	Marine VHF Channels 13 and 16
Tug- Elianamgondran Gulf coast	Marine VHF Channels 13 and 16
Drag Barge – GL 150 Plow	Marine VHF Channels 13 and 16

Communications: All GLDD equipment shall monitor Marine VHF Channels 13 and 16. Bridge/Main Control Station shall also monitor VTS frequency 01A VFH-FM.

Current Operations:

Great Lakes Dredge and Dock Company, LLC (GLDD) has begun mobilization activities for the maintenance dredging of Sabine-Neches Waterway under the direction of USACE, utilizing contract W912HY-20-C-0031. GLDD commence dredging activities on September 25, 2020. Operations will occur 24 hours a day, 7 days a week.

Dredging will consist of Trailer Suction Hopper Maintenance dredging of a total of approximately 5.3-Mcy from the Sabine Pass-Neches Waterway for disposal at (4) permitted ODMDS areas.
Base work includes approximately 3.5-Mcy to be removed from the Sabine Pas Channel (Sta 100+00 to 296.24) and Outer Bar Channel (0+00 to 20+000).
Optional work includes dredging approximately 1.8-Mcy from the Jetty Channel (50+00 to 214+89), Outer Bank Channel (20+000 to 30+000) and Outer Bank Channel (60+000 to 90+000).

Bed Leveling will be starting operation at this time.

Mariners are urged to use extreme caution in the area. For dredging and placement operations, mariners are urged to transit at their slowest safe speed to minimize wake and proceed with caution after passing arrangements have been made.

GLDD understands that circumstances that warrant specific maritime precautions must be handled on a case-by case basis in coordination with the local U. S. Coast Guard representatives. GLDD requests that the U.S. Coast Guard disseminate information provided in this notification to the general maritime community through Local Notice to Mariners publications and marine band broadcasts.

GLDD will report project updates on status and equipment location changes as needed throughout the duration of the project via e-mail and/or phone. Should you have any questions concerning this project, please contact GLDD Site Manager, Shohei Ishikawa 630-217-1487 / or Project Manager, Bryan Dast 630-699-9995.

Sincerely,

Celena Salyers
Contract Quality Control Manager
Great Lakes Dredge & Dock Company

Cc: Bryan Dast, GLDD Project Manager
Shohei Ishikawa, GLDD Site Manager

E-Mail: Agyeman.Bonsu@usace.army.mil
Timothy.J.White@usace.army.mil
Ralph.E.Steiner@usace.army.mil
D08-DG-District-MarineInfo@uscg.mil
D08-DG-SECMobile-Waterways-Management-Division@uscg.mil