U.S. Department
of Homeland Security

United States
Coast Guard

LOCAL NOTICE TO MARINERS

District 8 GULF — Week: 27/20

8TH DISTRICT LOCAL NOTICE TO MARINERS
GULF OF MEXICO
Econfina River, FL to the Rio Grande, TX
LIGHT LIST VOLUME IV
NOTICE NUMBER 27/20
July 8, 2020

References: COMDTPUB P16502.4, Vol. IV, 2020 Edition and Coast Pilot 5.
Both publications, along with corrections, are available for download at:
https://nauticalcharts.noaa.gov/publications/coast-pilot/index.html
https://www.navcen.uscg.gov/pdf/lightLists/LightList_V4_2020.pdf

COAST GUARD DISTRICT 8, WATERWAYS, (504) 671-2327, 7:00 a.m. until 3:30 p.m. (CST)
NIS WATCHSTANDER PHONE (703) 313-5900 24-HOURS A DAY
INTERNET ADDRESS HTTPS://www.navcen.uscg.gov
COMMENTS REGARDING SECTION VI - PROPOSED CHANGES MAY ALSO BE EMAILED TO: LocalNoticeFeedback@uscg.mil
GULF OF MEXICO LNM VIA INTERNET https://www.navcen.uscg.gov

BROADCAST NOTICE TO MARINERS COVERED IN THIS EDITION

ORIGINATING UNIT	BEGINNING BNMS		ENDING BNMS
CCGD8	BNM 0053 - 20 (D8)		BNM 0054 - 20 (D8)
SECTOR MOBILE (MO)	BNM 0379 - 20 (MO)	THROUGH	BNM 0406 - 20 (MO)
SECTOR NEW ORLEANS (NO)	BNM 0331 - 20 (NO)		BNM 0338 - 20 (NO)
SECTOR HOUSTON-GALVESTON (GA)	BNM 0450 - 20 (GA)		BNM 0463 - 20 (GA)
SECTOR CORPUS CHRISTI (CC)	BNM 0271 - 20 (CC)		BNM 0279 - 20 (CC)

ABBREVIATIONS

A through H

ADRIFT - Buoy Adrift
AICW - Atlantic Intracoastal Waterway
Al - Alternating
B - Buoy
BKW - Breakwater
bl - Blast
BNM - Broadcast Notice to Mariner
bu - Blue
C - Canadian
CHAN - Channel
CGD - Coast Guard District
C/O - Cut Off
CONT - Contour
CRK - Creek
CONST - Construction
DAYMK/Daymk - Daymark
DBN/Dbn - Daybeacon
DBD/DAYBD - Dayboard
DEFAC - Defaced
DEST - Destroyed
DISCON - Discontinued
DMGD/DAMGD - Damaged
ec - eclipse
EST - Established Aid
ev - every
EVAL - Evaluation
EXT - Extinguished
F - Fixed
fl - flash
Fl - Flashing

I through O

I - Interrupted
ICW - Intracoastal Waterway
IMCH - Improper Characteristic
INL - Inlet
INOP - Not Operating
INT - Intensity
ISL - Islet
Iso - Isophase
kHz - Kilohertz
LAT - Latitude
LB - Lighted Buoy
LBB - Lighted Bell Buoy
LHB - Lighted Horn Buoy
LGB - Lighted Gong Buoy
LONG - Longitude
LNM - Local Notice to Mariners
LT - Light
LT CONT - Light Continuous
LTR - Letter
LWB - Lighted Whistle Buoy
LWP - Left Watching Properly
MHz - Megahertz
MISS/MSNG - Missing
Mo - Morse Code
MRASS - Marine Radio Activated Sound Signal
MSLD - Misleading
N/C - Not Charted
NGA - National Geospatial-Intelligence Agency
NO/NUM - Number
NOS - National Ocean Service

P through Z

PRIV - Private Aid
Q - Quick
R - Red
RACON - Radar Transponder Beacon
Ra ref - Radar reflector
RBN - Radio Beacon
REBUILT - Aid Rebuilt
RECOVERED - Aid Recovered
RED - Red Buoy
REFL - Reflective
RRL - Range Rear Light
RELIGHTED - Aid Relit
RELOC - Relocated
RESET ON STATION - Aid Reset on Station
RFL - Range Front Light
RIV - River
RRASS - Remote Radio Activated Sound Signal
s - seconds
SEC - Section
SHL - Shoaling
si - silent
SIG - Signal
SND - Sound
SPM - Single Point Mooring Buoy
SS - Sound Signal
STA - Station
STRUCT - Structure
St M - Statute Mile
TEMP - Temporary Aid Change
TMK - Topmark

G - Green
GIWW - Gulf Intracoastal Waterway
HAZ - Hazard to Navigation
HBR - Harbor
HOR - Horizontal Clearance
HT - Height
NW - Notice Writer
OBSCU - Obscured
OBST - Obstruction
OBSTR - Obstruction
Oc - Occulting
ODAS - Anchored Oceanographic Data Buoy
TRLB - Temporarily Replaced by Lighted Buoy
TRLT - Temporarily Replaced by Light
TRUB - Temporarily Replaced by Unlighted Buoy
USACE - Army Corps of Engineers
W - White
Y - Yellow

Additional Abbreviations Specific to this LNM Edition:

AHOP	Above Head of Passes
BHOP	Below Head of Passes
HSC	Houston Ship Channel
MRGO	Mississippi River - Gulf Outlet
HWY	Highway
IHNC	Inner Harbor Navigation Canal
F/V	Fishing Vessel
AP	Assigned Position
CPA	Closest Point of Approach
COTP	Captain of The Port
SOLAS	Safety of Life at Sea
I.A.W.	In Accordance With
M/V	Motor Vessel
S/V	Sailing Vessel
MPH	Miles Per Hour

SECTION I - SPECIAL NOTICES

This section contains information of special concern to the Mariner.

NOTICE OF PLATFORMS, DRILL RIGS AND ATTENDANT VESSELS

The drill rigs and vessels that have been temporarily established will display lights and sound signals, according to size or class, during periods of darkness and reduced visibility. Numerous large anchor buoys which may be lighted displaying a white 4-seconds characteristic light and unlighted buoy may be established up to 2,000 or more yards from the vessel or rig site. Mariners should avoid passing close aboard the rigs or vessels. Offshore structures that have been established will display lights and a fog signal sounding 1 blast (2-sec. blast) every 20-seconds. Mooring buoys (white with blue band) may be located within 500 yards of the structure for mooring attendant vessels and/or barges. Mariners should avoid passing close aboard structures.

LNM: DPW/PRIV AIDS

GPS TESTING

At times, throughout our area or responsibility, multiple U.S. Government Agencies conduct GPS testing. These tests vary in duration, affected range from the test site and potential impact to the maritime user as they may affect systems that rely on GPS such as E-911, AIS and DSC. More information is available at the U.S. Coast Guard Navigation Center Website, https://www.navcen.uscg.gov. During these periods, GPS users are encouraged to report any GPS outages that they may experience, to the Navigation Information Service (NIS) by calling (703) 313-5900 or by using the NAVCEN Website to submit a GPS problem report.

LNM: 07-19

SPECIAL NOTICE - HURRICANE SEASON

The hurricane season is considered to extend from June 1, 2020 through November 30, 2020. Tropical storms and hurricanes often develop with little warning. Extensive damage to small craft often results in loss of life. All mariners, particularly operators of small fishing vessels, are reminded that advanced planning which might prevent loss of vessel and crew should include:

(a) Instruction of crew and passengers in location of emergency equipment and emergency procedures.
(b) Presailing check of vessel, machinery, and equipment for seaworthiness.
(c) Installation of strong ground tackle.
(d) Review of storm center evacuation procedures.
(e) Knowledge of nearest hurricane shelter or port.
(f) Constant radio watch on VHF-FM Channel 16 and frequent monitoring of VHF-FM Weather Channel for National Weather Service Broadcasts.

Due to tropical storms and hurricanes, mariners should be aware that aids to navigation along the coasts of Florida, Alabama, Mississippi, Louisiana and Texas, and on structures in the Gulf of Mexico and surrounding waters may have been damaged or destroyed. Lighted and unlighted buoys may have been moved from charted position, damaged, sunk, extinguished, or otherwise made inoperative. Mariners should not rely completely upon the position or operation of an aid to navigation, but should also employ such other methods of determining position as may be available. Wrecks and submerged obstructions may have been moved from charted locations and pipelines may become uncovered or moved, due to the force of storm surges. Storm surge and winds may create shoals in affected waters. The U.S. Aids to Navigation system marking wrecks and obstructions is intended for use with nautical charts. The exact meaning of a particular aid to navigation may not be clear to the mariner unless the appropriate nautical chart is consulted. Virtually all U.S. lateral marks are located in IALA Region B and follow the traditional 3R rule of red, right, returning. In U.S. waters, returning from seaward and proceeding toward the head of navigation is generally considered as moving westerly along the Gulf Coast. Mariners should exercise caution and report aid to navigation discrepancies and hazards to navigation to the nearest Coast Guard unit.

During the hurricane season, drawbridges along the coast may deviate from normal operating procedures. Some bridges may be unable to open

because of high winds. Others may be authorized extended closed periods to facilitate evacuation of land traffic. Mariners should anticipate bridge closures by listening to the National Weather Service and Coast Guard Broadcasts on hurricane conditions. Because of the uncertainty of hurricane movements and bridge closures, mariners are urged to seek passage through drawbridges well in advance of the arrival of gale force winds.
Locks and Navigation Structures are operated to pass navigation until such time, that water levels and wind conditions warrant operations unsafe. The structures are then closed in accordance with hurricane preparation procedures. Mariners will be given as much notice as possible when structures are to be closed. However, these structures may be closed on short notice well in advance of the actual storm. Mariners are advised to seek safe harbor as soon as possible.

LNM: 20-20

SPECIAL NOTICE - HURRICANE SEASON

Mariners are advised that the Hurricane Season extends from June 1, 2020 to November 30, 2020.

Locks and Navigation Structures operated by the U.S. Army Corps of Engineers will attempt to pass navigation until such time that water levels and wind conditions render operations unsafe. The structures are then closed in accordance with Hurricane procedures.

Mariners will be given as much notice as possible when structures are to be closed. However, these structures may be closed on short notice well in advance of the actual storm. Mariners are advised to seek safe harbor as soon as possible.

General information for the New Orleans District can be found at: https://www.mvn.usace.army.mil

Mariners using the following structures should consult the respective agency listed below for updates:

* GIWW Sector Gate (on the Inner Harbor Navigation Canal Surge Barrier) - Southeast Louisiana Flood Protection Authority-East
* Bayou Bienvenue Floodgate - Southeast Louisiana Flood Protection Authority-East
* Bayou Bienvenue Lift Gate - Southeast Louisiana Flood Protection Authority-East
* Seabrook Sector Gate - Southeast Louisiana Flood Protection Authority-East
* Bayou Dupre Floodgate - Southeast Louisiana Flood Protection Authority-East

Information for the Southeast Louisiana Flood Protection Authority -East can be found at: https://urldefense.proofpoint.com/v2/url?u=https-3A__www.floodauthority.org_&d=DwIFAg&c=0NKfg44GVknAU-XkWXjNxQ&r=nFxrG0bZmQJWP9Nve12jxoIXB3scC5v7GE4xFny3If8&m=clOpCq3LO76043niW-h2Ft8qO6a5sOS0zxP7lID2MU8&s=FM4iOKdCRwTV4b7dXefcDiYHk_ngO9ALua68a9bbLH4&e=

* Harvey Canal Sector Gate - Southeast Louisiana Flood Protection Authority-West
* GIWW West Closure Complex (WCC) - Southeast Louisiana Flood Protection Authority-West
* Bayou Segnette Sector Gate - Southeast Louisiana Flood Protection Authority-West

Information for the Southeast Louisiana Flood Protection Authority -West can be found at: https://urldefense.proofpoint.com/v2/url?u=https-3A__slfpaw.org_floodgate-2Dsummary_&d=DwIFAg&c=0NKfg44GVknAU-XkWXjNxQ&r=nFxrG0bZmQJWP9Nve12jxoIXB3scC5v7GE4xFny3If8&m=clOpCq3LO76043niW-h2Ft8qO6a5sOS0zxP7lID2MU8&s=Fi6Q_cOTQiQSl3etAKDIdgMboJ1KLW3d8nKLmdSnFeQ&e=

* Bayou Verret Floodgate (also known as the Sellers Canal Floodgate) - St. Charles Parish

Information for St. Charles Parish Government can be found at: https://urldefense.proofpoint.com/v2/url?u=http-3A__www.stcharlesgov.net_departments_emergency-2Dpreparedness&d=DwIFAg&c=0NKfg44GVknAU-XkWXjNxQ&r=nFxrG0bZmQJWP9Nve12jxoIXB3scC5v7GE4xFny3If8&m=clOpCq3LO76043niW-h2Ft8qO6a5sOS0zxP7lID2MU8&s=JYLiAmvRFeDRsWnbtSguHeAXhwE2Wzna7GdqGJnR2uw&e=

* Hero Canal Stoplog Gate - Plaquemines Parish
* Empire Lock - Plaquemines Parish
* Ostrica Lock - Plaquemines Parish
* Empire Floodgate - Plaquemines Parish

Information for Plaquemines Parish Government can be found at: https://urldefense.proofpoint.com/v2/url?u=https-3A__plaqueminesparish.com_flood-2Dcontrol-2Dheavy-2Dequipment_&d=DwIFAg&c=0NKfg44GVknAU-XkWXjNxQ&r=nFxrG0bZmQJWP9Nve12jxoIXB3scC5v7GE4xFny3If8&m=clOpCq3LO76043niW-h2Ft8qO6a5sOS0zxP7lID2MU8&s=cvaCaFjMH1ayctcRkPDXz7kYyYE-TcBbhOJShgXc0jc&e=

* Larose Floodgate - Lafourche Parish
* Leon Theriot Floodgate (Golden Meadow) - Lafourche Parish

Information for Lafourche Parish Government can be found at: https://urldefense.proofpoint.com/v2/url?u=http-3A__www.lafourchegov.org_departments_homeland-2Dsecurity-2Demergency-2Dpreparedness&d=DwIFAg&c=0NKfg44GVknAU-XkWXjNxQ&r=nFxrG0bZmQJWP9Nve12jxoIXB3scC5v7GE4xFny3If8&m=clOpCq3LO76043niW-h2Ft8qO6a5sOS0zxP7lID2MU8&s=Mv-v3Ru-

VWFjqAW53nnUe4NKmNGGTzYISKQziL3BKs0&e=

LNM: 21-20

U.S. MARITIME ADVISORY 2020-006

This revised advisory updates and cancels U.S. Maritime Advisory 2020-005.
1. References: (a) U.S. Maritime Alert 2020-002A.
(b) U.S. Coast Guard (USCG) Maritime Safety Information Bulletins (MSIBs) on Novel Coronavirus (COVID-19)
2. Issue: Current info on COVID-19 for mariners and maritime commerce stakeholders is being published through USCG MSIBs, which are available within the 2020 drop down at https://go.usa.gov/xdsP5. This information will be updated as the situation warrants.
3. Guidance: Mariners should reference the latest Coast Guard MSIBs, per paragraph 2 above, for USCG, State Department, and CDC guidance, including travel guidance.
4. Contact Information: Maritime industry questions about COVID-19 guidance and requirements should be communicated to OutbreakQuestions@uscg.mil, local USCG Captain of the Port (COTP) offices, or to a vessel's appropriate COTP for its next port of call.

LNM: 11-20

LA - GIWW MILE 176.0, WHL TO ATCHAFALAYA RIVER MILE 98.0 - Waterways Analysis and Management System Study

The U.S. Coast Guard is conducting a Waterways Analysis and Management System Study on the GIWW, from Mile 176.0, WHL, to the Atchafalaya River Mile 98.0. The study focuses on the existing near shore aids to navigation system, waterborne commerce, marine casualty information, and future development projects. The purpose of this study is to determine the navigational requirements of vessels operating in the in shore environment. Individual operators and interested maritime industry representatives are requested to provide comments and feedback using the Local Notice Feedback email below. Comments and feedback can be emailed to: LocalNoticeFeedback@uscg.mil with GIWW to ATCHAFALAYA RIVER WAMS as the subject line. All comments can also be mailed to:

Officer in Charge
Aids to Navigation Team Morgan City
800 Youngs RD Suite 100
Morgan City, LA 70380
E-mail: Robert.T.Guidry@uscg.mil
Alternate contact: LocalNoticeFeedback@uscg.mil
Phone: (985) 518-3036

LNM: 25-20

U.S. COAST GUARD EIGHTH DISTRICT - GULF OF MEXICO - OUTER CONTINENTAL SHELF - MARINE SAFETY INFORMATION BULLETIN - EXTENSION OF THIRD PARTY SURVEYS

In light of the ongoing impacts of the novel coronavirus (COVID-19), and to help minimize the possible spread of the virus offshore, the U.S. Coast Guard D8 Outer Continental Shelf is allowing operators to self-extend expiration dates through July 31, 2020, for third party surveys that are normally conducted offshore. This extension only applies to U.S. Coast Guard regulated systems and includes those inspections related to firefighting and lifesaving equipment, as well as those parts of crane testing reviewed by the U.S. Coast Guard. Operators are expected to continue performing maintenance and inspections that would regularly be completed by the crew onboard the facility. It should be noted that this extension does not apply to any system regulated by any other Government Organization and it is not applicable to units that are subject to the Convention for the Safety of Life At Sea (SOLAS). For these vessels, it is recommended that you contact your Flag State for direction on this type extension. Any questions regarding this bulletin should be sent to ocscorrespondence@uscg.mil or LCDR Mickey Dougherty, at (504) 671-2106.

LNM: 26-20

LA - MISSISSIPPI RIVER - Old River Lock

Continuing until approximately September 30, 2020, due to repairs on the Lock Emergency Bulkhead Lowering Carriage, and the procedures contained in this bulletin, tows entering the Lock are urged to use extreme caution while approaching and entering the lock chamber. While approaching the Lock, the following are required for passage:
1. Tows are to enter the Lock at DEAD SLOW speed.
2. All tows are restricted to no longer than 1,100 feet in length.
3. All tows will line up along the floating guidewall before proceeding.
4. Two line-handlers with life vests and bumpers will be required on both approach and exiting of the Lock.
5. Vessels must be moored by bow and stern lines to floating timberheads.

Again, use extreme caution when locking through Old River Lock. The Lockmaster, Anthony T. Lindsly, can be reached at (225) 492-3333, for up-to-date information. The point of contact with the USACE New Orleans District is Russell Beauvais, at (225) 492-2169.

LNM: 13-20

FL - AL - GA - APALACHICOLA - CHATTAHOOCHEE RIVER SYSTEM - WATER LEVEL INFORMATION/CHANNEL CONDITION

Due to recent high water on Chattahoochee and Apalachicola Rivers, all mariners are urged to exercise extreme caution when transiting these waterways as the aids to navigation may be missing or not reliable. The U.S. Coast Guard is unable to service aids to navigation on Chattahoochee River between Walter F. George and George W. Andrews Locks and Dams. U.S. Coast Guard is reporting shoaling on Chattahoochee River below George W. Andrews Lock and Dam and between Mile 2.0 through Mile 5.0. Mariners are urged to exercise extreme caution when transiting these waterways as the aids to navigation may be missing, submerged, or not reliable. U.S. Coast Guard Aids to Navigation Team Eufaula will continue servicing aids as weather and river conditions allow.

SECTION II - DISCREPANCIES

This section lists all reported and corrected discrepancies related to Aids to Navigation in this edition. A discrepancy is a change in the status of an aid to navigation that differs from what is published or charted.

DISCREPANCIES (FEDERAL AIDS)

LLNR	Aid Name	Status	Chart No.	BNM Ref.	LNM St	LNM End
180	Mobile Point Light	LT EXT	11377	0144-20 MO	11/20	
1377	Colorado River East Jetty Entrance Obstruction Light	STRUCT DEST	11319	0070-18 CC	11/18	
1420	Shoreline Ten Wreck Lighted Buoy WR2	OFF STA	11313	0028-20 CC	04/20	
1460	NOAA Lighted Data Buoy 42003 (ODAS)	ADRIFT	11006	0028-17 D8	20/17	
1468	NOAA Data Buoy 42409	MISSING	11006	0035-19 D8	24/19	
1540	St Marks River Light 7	STRUCT DEST/TRLB	11406		43/18	
1695	St Marks River Light 37	STRUCT DEST/TRLB	11406		43/18	
2495	Dog Island Light 8	STRUCT DEST/TRLB	11405	0733-19 MO	48/19	
2950	West Pass Light	STRUCT DEST	11402		42/18	
3025	St Joseph Bay Entrance A Range Front Light	STRUCT DMGD/TRLB	11393	0931-13 MO	47/13	
3085	St Joseph Bay Entrance C Range Rear Light	STRUCT DEST/TRLB	11393	0564-19 MO	40/18	
3090	St Joseph Bay Entrance C Range Rear Passing Light	STRUCT DEST/TRLB	11393	0564-19 MO	43/18	
3600	St Andrew Bay West Light 14	STRUCT DEST/TRLB	11391	0284-20 MO	19/20	
4350	Grand Lagoon Channel Daybeacon 11	STRUCT DEST/TRUB	11391	0352-20 MO	24/20	
4590	Old East Pass Harbor Channel Buoy 2	MISSING	11385	0009-20 MO	01/20	
4600	Old East Pass Harbor Channel Buoy 4	OFF STA	11385	0256-20 MO	17/20	
4655	U. S. Coast Guard Base Daybeacon 2	STRUCT DEST	11385	0298-20 MO	19/20	
4660	U. S. Coast Guard Base Daybeacon 4	STRUCT DEST	11385	0246-20 MO	17/20	
4670	Choctawhatchee Bay Entrance Daybeacon 13	STRUCT DEST/TRUB	11385	0338-20 MO	23/20	
4850	Pensacola Bay Navy Range Front Light	STRUCT DEST/TRLT	11384	0698-19 MO	03/19	
4855	Pensacola Bay Navy Range Rear Light	LT EXT/STRUCT DMGD	11384	1028-16 MO	50/13	
5340	Bayou Chico Daybeacon 13	STRUCT DEST/TRUB	11378		45/17	
5530	Blackwater Channel Light 21	STRUCT DEST/TRLB	11385	0696-19 MO	44/19	
5580	Blackwater Channel Daybeacon 34	STRUCT DEST/TRUB	11385	0312-20 MO	21/20	
5595	**Blackwater Channel Light 37**	**STRUCT DMGD**	**11385**	**0407-20 MO**	**27/20**	
5600	Blackwater Channel Daybeacon 38	STRUCT DEST	11385	0311-20 MO	21/20	
6095	Mobile Point Light	LT EXT	11377	0144-20 MO	11/20	
6180	Mobile Channel B Range Front Light	LT EXT	11377	0048-20 D8	23/20	
6480	Mobile Channel Lighted Buoy 46	TRLB	11380	0022-20 MO	02/20	
6485	Mobile Channel Lighted Buoy 47	MISSING/TRLB	11380	0043-20 MO	52/19	
6495	Mobile Channel D Range Front Light	STRUCT DMGD	11377	0325-20 MO	22/20	
6510	Mobile Channel Light 49	STRUCT DEST/TRLB	11376	0364-20 MO	25/20	
6545	Theodore Ship Channel Junction Light T	STRUCT DEST/TRLB	11377	0329-20 MO	22/20	
6575	Mobile Channel Light 63	STRUCT DEST/TRLB	11380	0191-19 MO	13/19	
6620	Mobile Channel Lighted Buoy 72	TRLB	11376	0134-20 MO	10/20	
6635	Mobile Channel Lighted Buoy 74	TRLB	11376	0099-20 MO	07/20	

6675	Mobile Channel F Range Rear Light	LT IMCH/STRUCT DMGD	11376	0401-20 MO	20/20
6690	Arlington Channel Junction Buoy	TRUB	11376	0247-20 MO	04/20
6720	Spanish River Light	STRUCT DEST/TRLB	11376	0211-20 MO	15/20
6725	Twelve Mile Island Light	STRUCT DEST/TRLB	11376	0218-20 MO	16/20
6810	Bon Secour River Daybeacon 3	STRUCT DEST/TRUB	11378	0289-20 MO	19/20
6840	Bon Secour River Daybeacon 9	STRUCT DEST/TRUB	11378	0328-19 MO	18/19
6855	South Fork Channel Daybeacon SF	STRUCT DEST/TRUB	11378	0287-19 MO	16/19
7065	Fly Creek Daybeacon 6	STRUCT DEST/TRUB	11376	0706-19 MO	21/19
7185	Dauphin Island Channel Daybeacon 7	STRUCT DEST/TRUB	11378	0029-20 MO	02/20
7195	Dauphin Island Channel Daybeacon 9	STRUCT DEST/TRUB	11378	0030-20 MO	02/20
7215	Dauphin Island Channel Daybeacon 16	STRUCT DEST/TRUB	11378	0008-20 MO	01/20
7355	Theodore Ship Channel Junction Light T	STRUCT DEST/TRLB	11377	0329-20 MO	22/20
7555	Arlington Channel Junction Buoy	TRUB	11376	0247-20 MO	04/20
7680	Bayou La Batre WReck Light WR	STRUCT DEST/TRLB	11374	0334-20 MO	23/20
7710	Bayou La Batre Buoy 15	OFF STA	11374	0068-20 MO	06/20
7720	Bayou La Batre Buoy 17	TRLB	11374		28/19
7740	Bayou La Batre Daybeacon 21	STRUCT DEST/TRUB	11374	0333-20 MO	23/20
7745	Bayou La Batre Light 22	STRUCT DEST/TRLB	11374	0271-20 MO	18/20
7750	Bayou La Batre Daybeacon 23	STRUCT DEST/TRUB	11374	0124-20 MO	08/20
7755	Bayou La Batre Light 24	STRUCT DEST/TRLB	11374	0197-20 MO	09/20
7765	Bayou Coden Junction Light BC	STRUCT DEST/TRLB	11374	0122-20 MO	08/20
7775	Bayou Coden Daybeacon 2	STRUCT DEST/TRUB	11374	0123-20 MO	08/20
7785	Bayou Coden Daybeacon 3	STRUCT DEST/TRUB	11374	0615-19 MO	40/19
7960	Pascagoula Channel D Range Front Light	DAYMK MISSING	11375	0048-20 D8	23/20
7970	Pascagoula Channel D Range Rear Light	DAYMK MISSING	11375	0048-20 D8	23/20
7970	Pascagoula Channel D Range Rear Light	DAYMK MISSING	11375	0516-18 MO	41/17
7970	Pascagoula Channel D Range Rear Light	LT EXT	11375	0327-20 MO	22/20
8020	Pascagoula Channel Lighted Buoy 27	TRLB	11375	0321-20 MO	22/20
8025	Bayou La Batre Junction Lighted Buoy BB	TRLB	11375	0322-20 MO	22/20
8115	Pascagoula Channel C Range Rear Light	LT EXT	11373	0711-19 MO	14/19
8515	Bayou Casotte Channel B Range Rear Light	REDUCED INT	11375	0442-19 MO	27/19
8600	Dog Keys Pass Buoy 3	OFF STA	11372	0161-20 MO	12/20
8700	Biloxi East Channel Light 2	DAYMK DMGD	11372	0048-20 D8	24/20
8785	Biloxi East Channel Daybeacon 20	STRUCT DEST/TRUB	11373	0048-20 D8	24/20
8820	Biloxi East Channel Daybeacon 30	STRUCT DMGD	11372	0369-20 MO	25/20
9360	**Back Bay Of Biloxi Daybeacon 22**	**STRUCT DEST**	**11372**	**0402-20 MO**	**27/20**
9735	Gulfport Ship Channel Light 28	DAYMK MISSING	11372	0048-20 D8	24/20
9780	Gulfport Ship Channel Light 35	STRUCT DEST/TRLB	11372	0359-20 MO	24/20
9785	Gulfport Obstruction Light	DAYMK DMGD	11372		11/18
9800	Gulfport Ship Channel Light 36	STRUCT DEST/TRLB	11372	0360-20 MO	24/20
9895	Gulfport Ship Channel Light 54	STRUCT DEST/TRLB	11372	0357-20 MO	24/20
9940	Gulfport Ship Channel Light 62	DAYMK DMGD	11372	0048-20 D8	24/20
10220	Bayou Portage Channel Daybeacon 4	STRUCT DEST/TRUB	11372	0100-20 MO	04/20
10470	Little Lake Daybeacon 3	STRUCT DEST/TRUB	11367	0048-20 D8	24/20
10485	Little Lake Light 7	STRUCT DEST/TRLB	11367	0048-20 D8	24/20
10820	Chef Menteur Pass Light 4	STRUCT DEST/TRLB	11367	0253-20 NO	22/20

10945	**North Shore Channel Daybeacon 11**	**STRUCT DEST/TRUB**	**11367**	**0330-20 NO**	**27/20**
11745	Mississippi River - Gulf Outlet Light 101	STRUCT DEST/TRLB	11364	0872-18 NO	50/18
11770	Mississippi River - Gulf Outlet Light 106	STRUCT DEST/TRLB	11364	0526-19 NO	34/19
12590	South Pass Light 4	STRUCT DEST/TRLB	11361	0688-19 NO	42/18
12591	South Pass Light 3B	STRUCT DEST/TRLB	11361	0762-18 NO	44/18
12592	South Pass Danger Light A	STRUCT DEST/TRLB	11361	0289-20 NO	44/18
12593	South Pass Danger Light B	DAYMK DMGD	11361	0290-20 NO	24/20
12595	South Pass Daybeacon 5	DAYMK MISSING	11361	0293-20 NO	24/20
12596	South Pass Light 6	DAYMK MISSING	11361	0294-20 NO	24/20
12596.01	South Pass Light 5A	STRUCT DEST/TRLB	11361	0292-20 NO	24/20
12596.02	South Pass Danger Daybeacon C	DAYMK DMGD	11361	0291-20 NO	24/20
12710	Southwest Pass Entrance East Range Rear Light	DAYMK DMGD	11361	0048-20 D8	23/20
12725	Southwest Pass Leading Light	STRUCT DEST/TRLB	11361	0262-19 NO	20/19
12790	Southwest Pass Light 7	STRUCT DEST/TRLB	11361	0803-19 NO	50/19
12830	Southwest Pass Light 17	DAYMK DMGD/STRUCT DMGD	11361	0048-20 D8	23/20
13095	Upper Venice Anchorage Upper Daybeacon 11.2	STRUCT DEST	11353	0141-20 NO	10/20
13180	Neptune Light 24	STRUCT DEST	11364	0238-20 NO	21/20
13355	Point Celeste Light 53	STRUCT DMGD	11364	0048-20 D8	24/20
13465	Poverty Point Light 60	STRUCT DMGD	11364	0048-20 D8	23/20
13790	New Orleans General Anchorage Lower Daybeacon 90.1	STRUCT DEST	11368	0048-20 D8	23/20
13820	Quarantine Anchorage Upper Daybeacon 91.6	STRUCT DEST	11368	0048-20 D8	23/20
14035	Huey P Long Bridge Approach Buoy A	OFF STA	11370	0297-20 NO	25/20
14040	Huey P Long Bridge Approach Buoy B	OFF STA	11370	0298-20 NO	25/20
14045	Huey P Long Bridge Approach Buoy C	OFF STA	11370	0267-20 NO	23/20
14050	Huey P Long Bridge Approach Buoy D	MISSING	11370	0268-20 NO	23/20
14110	Lower Kenner Bend Anchorage Lower Daybeacon 113.5	STRUCT DEST	11370	0048-20 D8	23/20
14160	Mississippi River Wreck Lighted Buoy WR4	LT EXT	11370	0123-20 NO	09/20
14250	Hale Boggs Luling Bridge Approach Buoy C	OFF STA	11370	0792-19 NO	50/19
14400	Woodland Light 134	STRUCT DEST	11370	0829-19 NO	52/19
14410	Lucy Light 135	LT EXT/STRUCT DMGD	11376	0152-20 NO	11/20
14440	California Light 137	STRUCT DEST	11370	0048-20 D8	23/20
14555	Gramercy Bridge Approach Buoy 1	OFF STA/MSLD SIG/BUOY DMGD	11370	0206-20 NO	15/20
14560	Gramercy Bridge Approach Buoy 3	MISSING	11370	0269-20 NO	23/20
14565	Gramercy Bridge Approach Buoy 5	MISSING	11370	0270-20 NO	23/20
14650	Lower Belmont Crossing Range Front Light	LT EXT	11370	0029-20 NO	04/20
14835	Sunshine Bridge Approach Buoy 1	OFF STA	11370	0271-20 NO	23/20
14840	Sunshine Bridge Approach Buoy A	MISSING	11370	0314-20 NO	23/20
14850	Sunshine Bridge Approach Buoy C	MISSING	11370	0273-20 NO	23/20
14970	Mcmanor Light 179	REDUCED INT/DAYMK IMCH	11370	0048-20 D8	23/20
15060	Eureka Light 195	LT EXT	11370	0087-20 NO	07/20
15075	Bayou Goula E Range Front Light	LT EXT	11370	0287-20 NO	24/20
15080	Bayou Goula E Range Rear Light	LT EXT	11370	0285-20 NO	24/20
15145	Granada Range F Upper Front Light	DAYMK DMGD	11370	0091-20 NO	07/20
15300	Arlington Range Front Light	STRUCT DEST/LT IMCH/REDUCED INT/TRLT	11370	0140-20 NO	32/15
15305	Arlington Range Rear Light	STRUCT DEST/LT IMCH/REDUCED INT/TRLT	11370	0066-18 NO	42/15

15355	I-10 Bridge Approach Buoy E	MISSING	11370	0274-20 NO	23/20
15365	I-10 Bridge Approach Buoy G	MISSING	11370	0275-20 NO	23/20
15465	Tiger Pass Danger Daybeacon C	DAYMK MISSING	11361	0048-20 D8	24/20
15525	Tiger Pass Danger Light J	DAYMK MISSING	11361	0048-20 D8	23/20
15540	Tiger Pass Buoy 24	MISSING	11361	0048-20-D8	23/20
15545	Tiger Pass Daybeacon 25	DAYMK MISSING	11361	0048-20 D8	23/20
15550	Tiger Pass Daybeacon 26	DAYMK MISSING	11361	0048-20 D8	23/20
15850	Barataria Pass Buoy 10	OFF STA	11365	0765-19 NO	47/19
16980	Belle Pass Range Front Light	LT IMCH	11365	0048-20 D8	23/20
16995	Belle Pass West Jetty Light 3	STRUCT DMGD	11346	0048-20 D8	23/20
17000	Belle Pass East Jetty Light 4	STRUCT DMGD	11346	0048-20 D8	23/20
17005	Belle Pass Entrance Light 6	STRUCT DEST/TRLB	11346	0048-20 D8	23/20
17695	Cat Island Pass Buoy 4	MISSING	11357	0512-19 NO	24/19
17700	Cat Island Pass Buoy 5	TRUB	11357	0514-19 NO	33/19
17725	Cat Island Pass Lighted Buoy 12	OFF STA	11357	0007-20 NO	01/20
17800	**Houma Navigation Canal Light 9**	**STRUCT DEST**	**11355**	**0337-20 NO**	**27/20**
17930	Lake Pelto Light LP	DAYMK MISSING	11357	0048-20 D8	23/20
18000	**Bayou Grand Caillou Buoy 10**	**OFF STA**	**11356**	**0333-20 NO**	**27/20**
18005	Bayou Grand Caillou Daybeacon 11	STRUCT DEST/TRUB	11356	0133-20 NO	10/20
18560	Atchafalaya Channel Buoy 9	OFF STA	11351	0282-20 NO	24/20
18575	Atchafalaya Channel Buoy 12	OFF STA	11351	0283-20 NO	24/20
18615	Atchafalaya Channel Light 19	STRUCT DEST/TRLB	11351	0043-20 NO	04/20
18915	Atchafalaya River Light 11	STRUCT DEST/TRLB	11351	0048-20 D8	24/20
19040.01	Atchafalaya River Daybeacon 15	STRUCT DEST/TRUB	11351	0311-20 NO	24/20
20130	Southwest Pass - Vermilion Bay Channel Light 7	STRUCT DEST/TRLB	11349	0310-20 NO	16/20
20145	Southwest Pass - Vermilion Bay Channel Light 13	STRUCT DEST/TRLB	11349	0320-20 NO	16/20
20580	**FRESHWATER BAYOU LIGHT 4**	**LT EXT**	**11350**	**0336-20 NO**	**27/20**
20590	**Freshwater Bayou Light 6**	**LT EXT**	**11350**	**0335-20 NO**	**27/20**
20610	Freshwater Bayou Light 10	STRUCT DEST/TRLB	11350	0155-20 NO	11/20
20620	Freshwater Bayou Light 12	DAYMK MISSING	11350	0048-20 D8	24/20
20659	Intracoastal City Light 1	STRUCT DMGD	11350	0302-20 NO	25/20
20725	Mermentau Channel Light 8	STRUCT DMGD	11348	0042-19 D8	30/19
20925	Grand Lake Light 4	STRUCT DEST/TRLB	11348	0362-20 GA	20/20
20954	Mermentau River Crossing Light 2	STRUCT DEST/TRLB	11348	0356-20 GA	20/20
20980	Mermentau River Crossing Light 7	STRUCT DEST/TRLB	11348	0360-20 GA	20/20
21180	Lake Arthur Daybeacon 31	STRUCT DEST/TRUB	11348	0402-20 GA	21/20
21410	**Calcasieu Channel Light 47**	**STRUCT DEST**	**11347**	**0462-20 GA**	**27/20**
21430	Calcasieu Channel Light 50	STRUCT DEST	11339		44/17
21625	Calcasieu Channel Light 71	STRUCT DEST/TRLB	11347	0252-20 GA	16/20
21690	**Calcasieu Channel Light 84**	**DAYMK MISSING**	**11347**	**0461-20 GA**	**27/20**
21775	Calcasieu Channel Light 91	STRUCT DEST/TRLB	11348	0343-20 GA	20/20
21795	Devils Elbow Light 3	STRUCT DEST/TRLB	11348	0254-20 GA	16/20
21840	Devils Elbow Industrial Canal Light 7	STRUCT DMGD	11348	0338-20 GA	20/20
21880	Calcasieu River Light 99	STRUCT DEST/TRLB	11347	0378-20 GA	22/20
22140	Calcasieu River Light 119	STRUCT DEST/TRLB	11347	0283-20 GA	17/20
22165	Calcasieu River Light 121	STRUCT DEST/TRLB	11347	0170-20 GA	11/20
22780	Port Arthur Canal Light 40	STRUCT DEST/TRLB	11342	0219-20 GA	13/20
22875	Taylor Bayou Turning Basin Light 1	STRUCT DEST/TRLB	11331	0404-20 GA	24/20

22920	Sabine-Neches Canal Light 54	STRUCT DEST/TRLB	11331	0214-20 GA	13/20
22935	Sabine-Neches Canal Light 60	STRUCT DMGD/TRLB	11331	0334-20 GA	18/20
23110	Sabine River Daybeacon 4	STRUCT DEST/TRUB	11331	0377-20 GA	21/20
23265	Old River Obstruction Light 2A	STRUCT DEST/TRLB	11331	0051-19 GA	05/19
23455	**NECHES RIVER LIGHT 40A**	**STRUCT DEST/TRLB**	**11343**	**0446-20 GA**	**27/20**
23585	Neches River Light 68	STRUCT DEST/TRLB	11343	0186-20 GA	12/20
23720	Galveston South Jetty Light 5A	REDUCED INT	11324	0406-20 GA	24/20
23815	Galveston Anchorage Lighted Buoy C	OFF STA	11324	0431-20 GA	25/20
24030	Houston Ship Channel Light 35A	STRUCT DEST/TRLB	11327	0414-20 GA	25/20
24080	Houston Ship Channel Light 41	STRUCT DEST/TRLB	11324	0388-20 MO	23/20
24085	Houston Ship Channel Light 42	STRUCT DEST/TRLB	11324	0173-20 GA	53/19
24090	Houston Ship Channel Light 43	STRUCT DEST/TRLB	11327	0248-20 GA	16/20
24100	Houston Ship Channel Light 45	STRUCT DEST/TRLB	11327	0330-20 GA	19/20
24110	Houston Ship Channel Light 47	STRUCT DEST/TRLB	11327	0327-20 GA	19/20
24170	Houston Ship Channel Light 51	STRUCT DEST/TRLB	11327	0387-20 GA	19/20
24180	Houston Ship Channel Light 53	STRUCT DEST/TRLB	11327	0432-20 GA	19/20
24250	Houston Ship Channel Light 60	STRUCT DEST/TRLB	11327	0318-20 GA	18/20
24255	Houston Ship Channel Light 61	STRUCT DEST/TRLB	11327	0259-20 GA	16/20
24290	South Boater Cut Light 8	STRUCT DEST/TRLB	11327	0460-20 GA	25/20
24295	Houston Ship Channel Light 63	STRUCT DEST/TRLB	11327	0332-20 GA	19/20
24330	**Houston Ship Channel Light 70**	**STRUCT DEST/TRLB**	**11327**	**0463-20 GA**	**27/20**
24380	Houston Ship Channel Light 74	STRUCT DEST/TRLB	11327	0407-20 GA	24/20
24480	**Bayport Ship Channel Light 4**	**STRUCT DEST**	**11327**	**0438-20 GA**	**27/20**
24530	Houston Ship Channel Light 82	STRUCT DEST/TRLB	11327	0319-20 GA	17/20
24545	Houston Ship Channel Light 85	STRUCT DEST/TRLB	11327	0333-20 GA	19/20
24565	**Houston Ship Channel Light 89**	**STRUCT DEST/TRLB**	**11328**	**0459-20 GA**	**27/20**
24625	Cedar Bayou Channel Daybeacon 6	STRUCT DEST/TRUB	11328	0615-19 GA	33/19
24645	Cedar Bayou Channel Light 14	STRUCT DEST/TRLB	11328	0099-20 GA	47/19
24650	Cedar Bayou Channel Daybeacon 16	STRUCT DEST/TRUB	11328	0383-19 GA	27/19
24660	Cedar Bayou Channel Daybeacon 20	STRUCT DMGD/TRUB	11328	0102-20 GA	08/20
24665	Cedar Bayou Channel Daybeacon 22	STRUCT DEST/TRUB	11328	0721-19 GA	41/19
24675	Cedar Bayou Channel Daybeacon 24	STRUCT DEST/TRUB	11328	0293-20 GA	27/19
24680	Cedar Bayou Channel Daybeacon 25	STRUCT DEST/TRUB	11328	0301-20 GA	47/19
24685	Cedar Bayou Channel Daybeacon 26	MISSING/STRUCT DEST/TRUB	11328	0082-20 GA	46/19
24690	Cedar Bayou Channel Daybeacon 27	STRUCT DEST/TRUB	11328	0145-20 GA	12/19
24695	Cedar Bayou Channel Daybeacon 28	STRUCT DEST/TRUB	11328	0369-20 GA	44/19
24700	Cedar Bayou Channel Daybeacon 29	STRUCT DEST/TRUB	11328	0101-20 GA	40/19
24705	Cedar Bayou Channel Light 30	STRUCT DEST/TRLB	11328	0370-20 GA	41/19
24710	Cedar Bayou Channel Light 31	STRUCT DEST/TRLB	11328	0100-20 GA	40/19
24715	Cedar Bayou Channel Daybeacon 33	STRUCT DEST/TRUB	11328	0613-19 GA	40/19
24720	Cedar Bayou Channel Daybeacon 35	STRUCT DEST/TRUB	11328	0302-20 GA	04/20
24725	Cedar Bayou Channel Light 37	STRUCT DEST/TRLB	11328	0077-19 GA	07/19
24745	Cedar Bayou Channel Daybeacon 42	STRUCT DEST/TRUB	11328	0371-20 GA	21/20
24755	Houston Ship Channel Light 93	STRUCT DEST/TRLB	11328	0325-20 GA	19/20
24795	Houston Ship Channel Light 96	STRUCT DMGD/TRLB	11328	0320-20 GA	18/20
25100	Houston Ship Channel Light 103	STRUCT DEST/TRLB	11328	0271-20 GA	17/20
25220	Houston Ship Channel Light 107	STRUCT DEST/TRLB	11328	0383-20 GA	22/20
25350	Houston Ship Channel Light 112B	STRUCT DEST/TRLB	11328	0309-20 GA	18/20
25365	Houston Ship Channel Light 114A	STRUCT DEST/TRLB	11329	0342-20 GA	20/20

25370	Houston Ship Channel Light 113B	STRUCT DMGD/TRLB	11329	0203-20 GA	12/20
25380	Houston Ship Channel Light 114B	STRUCT DEST/TRLB	11329	0281-20 GA	17/20
25420	Houston Ship Channel Light 117	STRUCT DEST/TRLB	11329	0226-20 GA	14/20
25520	Houston Ship Channel Light 126A	STRUCT DEST/TRLB	11329	0405-20 GA	24/20
25700	Houston Ship Channel Light 128	STRUCT DEST/TRLB	11329	0295-20 GA	17/20
25740	Houston Ship Channel Light 133	STRUCT DEST/TRLB	11325	0382-20 GA	22/20
25812	Greens Bayou Security Zone Marker	STRUCT DEST	11325	0536-18 GA	34/18
25855	Double Bayou Channel Light 4	STRUCT DEST	11326	0442-20 GA	26/20
25890	Double Bayou Channel Daybeacon 10	MISSING/STRUCT DEST/TRUB	11326	0443-20 GA	17/19
25900	Double Bayou Channel Daybeacon 11	MISSING/STRUCT DEST/TRUB	11326	0444-19 GA	17/19
25905	Double Bayou Channel Light 12	MISSING/STRUCT DEST/TRLB	11326	0445-20 GA	17/19
25960	Anahuac Channel Daybeacon 16	DAYMK MISSING	11326	0329-19 GA	25/19
26075	Texas City Channel Light 7	STRUCT DEST/TRLB	11324	0381-20 GA	20/20
26110	Texas City Cut B Inner Range Front Light	REDUCED INT	11324	0107-20 GA	08/20
26135	**Texas City Channel Light 15**	**STRUCT DEST/TRLB**	**11324**	**0441-20 GA**	**27/20**
26385	Clear Creek Channel Light 6	STRUCT DEST/TRLB	11327	0458-20 GA	25/20
27005	Freeport Harbor Outbound Range Front Light	MSLD SIG	11322	0604-18 GA	39/18
27010	Freeport Harbor Outbound Range Rear Light	MSLD SIG	11322	0605-18 GA	39/18
27047	Colorado River East Jetty Entrance Obstruction Light	STRUCT DEST	11319	0070-18 CC	11/18
27150	Matagorda Ship Channel Lighted Buoy 4	OFF STA	11319	0200-20 CC	20/20
27155	Matagorda Ship Channel Lighted Buoy 7	OFF STA	11319	0199-20 CC	20/20
27220	Matagorda Ship Channel Light 24	STRUCT DEST/TRLB	11319	0187-20 CC	18/20
27225	**Matagorda Ship Channel Light 25**	**STRUCT DEST/TRLB**	**11319**	**0275-20 CC**	**27/20**
27445	**Matagorda Ship Channel Light 59**	**STRUCT DEST/TRLB**	**11317**	**0276-20 CC**	**27/20**
27480	Matagorda Ship Channel Light 66	STRUCT DEST/TRLB	11317	0196-20 CC	20/20
27715	Port Lavaca Channel Light 5	STRUCT DEST/TRLB	11317	0159-18 CC	17/18
27800	Port Lavaca Harbor of Refuge Daybeacon 4	STRUCT DEST/TRUB	11317	0483-18 CC	38/18
27900	Lavaca Bay Channel Daybeacon 22	DAYMK IMCH	11317	0205-14 CC	11/14
27910	Lavaca River Daybeacon 3	DAYMK IMCH	11317	0206-14 CC	11/14
28140	Aransas Pass Lighted Buoy 3	OFF STA	11312	0261-20 CC	25/20
28175	Aransas Pass Lighted Buoy 10	OFF STA	11309	0158-20 CC	15/20
28205	Aransas Pass Light 11	STRUCT DEST/TRLB	11309	0465-19 CC	47/19
28210	Aransas Channel Light 2	STRUCT DEST/TRLB	11309	0052-20 CC	07/20
28235	Aransas Channel Daybeacon 8	STRUCT DEST/TRUB	11309	0260-20 CC	25/20
28245	Aransas Channel Light 10	STRUCT DEST/TRLB	11309	0173-19 CC	19/19
28310	**Corpus Christi Cut A East Range Rear Light**	**REDUCED INT**	**11312**	**0268-20 CC**	**27/20**
28320	Port Aransas Harbor Light 3	STRUCT DEST/TRLB	11309	0394-19 CC	40/19
28325	Port Aransas Harbor Daybeacon 4	OFF STA/STRUCT DEST/TRUB	11309	0382-18 CC	36/17
28630	Corpus Christi Channel Light 25	STRUCT DEST/TRLB	11308	0262-20 CC	20/20
28685	Corpus Christi Channel Light 38	STRUCT DEST/TRLB	11312	0130-20 CC	08/20
28695	Corpus Christi Channel Light 44	STRUCT DEST/TRLB	11308	0222-20 CC	22/20
28725	**Corpus Christi Channel Light 50**	**STRUCT DEST**	**11309**	**0281-20 CC**	**27/20**
28795	**Corpus Christi Channel Light 80**	**STRUCT DMGD/TRLB**	**11309**	**0273-20 CC**	**27/20**
28920	La Quinta Channel Light 1	STRUCT DEST/TRLB	11312	0217-20 CC	21/20
28985	La Quinta Channel Light 8	STRUCT DEST/TRLB	11308	0114-20 CC	52/19
29005	Jewel Fulton Channel Daybeacon 1	STRUCT DEST/TRUB	11309	0021-20 CC	04/20

29010	Jewel Fulton Channel Daybeacon 3	STRUCT DEST/TRUB	11309	0022-20 CC	04/20
29120	Rincon Canal Daybeacon 4	STRUCT DEST/TRUB	11311	0153-20 CC	15/20
29350	Port Mansfield Channel Daybeacon 16	STRUCT DEST/TRUB	11306	0034-20 CC	05/20
29445	Port Mansfield Channel Daybeacon 33	STRUCT DEST/TRUB	11306	0186-19 CC	20/19
29475	Brazos Santiago Entrance Channel Lighted Buoy 3	OFF STA	11302	0440-19 CC	45/19
29585	Laguna Madre Channel Light 21	STRUCT DMGD/TRLB	11302	0297-19 CC	28/19
29830	Harlingen-Port Isabel Light 90	STRUCT DEST/TRLB	11302	0433-19 CC	44/19
29855	Brownsville Channel Light 30	STRUCT DEST/TRLB	11302	0177-20 CC	15/20
29890	Brownsville Channel Light 34	MISSING/STRUCT DEST/TRLB	11302	0160-19 CC	22/19
29955	Brownsville Channel D Range Rear Light	DAYMK DMGD	11302	0145-20 CC	44/19
30430	Apalachicola River Daybeacon 6	STRUCT DEST/TRUB	11402	0180-20 MO	13/20
30505	Apalachicola River Daybeacon 30	STRUCT DEST/TRUB	11402	0300-20 MO	19/20
30680	Wetappo Creek Light 19	STRUCT DEST/TRLB	11393	0778-19 MO	53/19
31015	Long Point Buoy 4	OFF STA	11391	0219-20 MO	15/20
31165	St Andrew Bay West Light 14	STRUCT DEST/TRLB	11391	0284-20 MO	19/20
31355	**West Bay Buoy 30**	**OFF STA**	**11385**	**0406-20 MO**	**27/20**
31360	**West Bay Buoy 31**	**OFF STA**	**11385**	**0404-20 MO**	**27/20**
31370	**West Bay Buoy 33**	**OFF STA**	**11385**	**0405-20 MO**	**27/20**
31555	**Choctawhatchee Bay Daybeacon 39**	**DAYMK MISSING**	**11385**	**0408-20 MO**	**27/20**
31565	Choctawhatchee Bay Daybeacon 45	STRUCT DEST/TRUB	11385	0089-20 MO	07/20
31630	La Grange Bayou Daybeacon 18	STRUCT DEST/TRUB	11385	0023-20 MO	52/19
31895	Choctawhatchee Bay Lighted Buoy 58	OFF STA/TRLB	11385	0296-20 MO	19/20
32125	Garnier Bayou Entrance Daybeacon 4	DAYMK DMGD	11385	0366-20 MO	25/20
32180	Santa Rosa Sound Entrance Buoy 9	MISSING	11385	0310-20 MO	17/20
32200	Santa Rosa Sound Entrance Buoy 13	OFF STA	11385	0210-20 MO	15/20
32250	Santa Rosa Sound Daybeacon 14	STRUCT DEST/TRUB	11385	0291-20 MO	19/20
32255	Santa Rosa Sound Daybeacon 16	STRUCT DEST/TRUB	11385	0292-20 MO	19/20
32270	Santa Rosa Sound Daybeacon 20	STRUCT DEST/TRUB	11385	0293-20 MO	19/20
32315	**Santa Rosa Sound Buoy 31**	**OFF STA**	**11385**	**0375-20 MO**	**27/20**
32440	Santa Rosa Sound Light 59	DAYMK MISSING	11385	0368-20 MO	25/20
32590	**Santa Rosa Sound Daybeacon 81A**	**DAYMK DMGD**	**11385**	**0374-20 MO**	**27/20**
32695	Santa Rosa Sound Light 102	STRUCT DEST	11385	0185-20 MO	13/20
33060	Pensacola Bay Navy Range Front Light	STRUCT DEST/TRLT	11384	0698-19 MO	03/19
33065	Pensacola Bay Navy Range Rear Light	LT EXT/STRUCT DMGD	11384	1028-16 MO	50/13
33095	Pensacola-Mobile Lighted Buoy 2	TRLB	11384	0223-20 MO	29/19
33130	Pensacola-Mobile Buoy 6B	OFF STA	11384		16/20
33290	**Pensacola-Mobile Daybeacon 22**	**STRUCT DEST/TRUB**	**11378**	**0376-20 MO**	**27/20**
33670	Pensacola-Mobile Light 86	STRUCT DEST/TRLB	11378	0302-20 MO	19/20
33735	Pensacola-Mobile Daybeacon 99	STRUCT DEST/TRUB	11378	0048-20 D8	23/20
33765	Pensacola-Mobile Daybeacon 105	STRUCT DEST/TRUB	11378	0048-20 D8	23/20
33775	**Pensacola-Mobile Buoy 106**	**OFF STA**	**11378**	**0385-20 MO**	**27/20**
33780	Pensacola-Mobile Buoy 107	TRUB	11378	0054-20 MO	05/20
33850	Pensacola-Mobile Daybeacon 121	STRUCT DEST/TRUB	11378	0353-20 MO	24/20
33860	Pensacola-Mobile Light 123	STRUCT DEST/TRLB	11378	0354-20 MO	24/20
33965	Pass Aux Herons Light 2	STRUCT DEST/TRLB	11378	0033-20 MO	04/20
33985	Pass Aux Herons Daybeacon 3	OFF STA/STRUCT DEST/TRUB	11378	0703-19 MO	45/19
34010	Pass Aux Herons Buoy 9	TRUB	11378	0381-20 MO	39/19
34015	Pass Aux Herons Buoy 10	TRUB	11378	0236-20 MO	11/20

34020	**Pass Aux Herons Buoy 11**	**TRUB**	**11378**	**0382-20 MO**	**27/20**
34025	Pass Aux Herons Buoy 12	TRUB	11378	0384-20 MO	23/20
34035	Pass Aux Herons Buoy 14	TRUB	11378	0239-20 MO	39/19
34080	Pass Aux Herons Buoy 20	OFF STA	11378	0048-20 D8	23/20
34175	Pass Aux Herons Buoy 22	TRUB	11377	0241-20 MO	39/19
34180	Pass Aux Herons Buoy 23	OFF STA	11378	0162-20 MO	12/20
34185	Pass Aux Herons Buoy 24	TRUB	11378	0242-20 MO	17/20
34195	Pass Aux Herons Buoy 25	TRUB	11374	0754-19 MO	33/18
34205	Pass Aux Herons Buoy 27	TRUB	11378	0128-20 MO	33/19
34210	Pass Aux Herons Lighted Buoy 28	TRLB	11378	0705-19 MO	42/19
34235	Pass Aux Herons Buoy 29	TRUB	11378	0108-20 MO	08/20
34240	Pass Aux Herons Buoy 30	MISSING	11378	0083-20 MO	07/20
34245	Pass Aux Herons Buoy 31	TRUB	11378	0107-20 MO	08/20
34285	Pass Aux Herons Daybeacon 38	STRUCT DEST/TRUB	11374	0048-20 D8	23/20
34365	Belle Fontaine Light 8	DAYMK MISSING	11374	0048-20 D8	24/20
34410	Marianne Channel Light 3	STRUCT DEST/TRLB	11372	0365-20 MO	24/20
34465	**Marianne Channel Daybeacon 19**	**STRUCT DEST/TRUB**	**11372**	**0377-20 MO**	**27/20**
34515	**Pass Marianne Daybeacon 5**	**DAYMK MISSING**	**11372**	**0378-20 MO**	**27/20**
34535	**Pass Marianne Wreck Light WR 8A**	**DAYMK MISSING**	**11372**	**0379-20 MO**	**27/20**
34580	Grand Island Channel Daybeacon 3	STRUCT DEST/TRUB	11372	0363-20 MO	24/20
34595	Grand Island Channel Light 9	STRUCT DEST/TRLB	11367	0362-20 MO	24/20
34610	Grand Island Channel Light 15	STRUCT DEST/TRLB	11367	0361-20 MO	25/20
34710	Chef Menteur Pass Light 4	STRUCT DEST/TRLB	11367	0253-20 NO	22/20
34720	Michoud Canal Light 2	STRUCT DEST/TRLB	11367	0257-20 NO	22/20
34840	Quarantine Anchorage Upper Daybeacon 91.6	STRUCT DEST	11368	0048-20 D8	23/20
34860	New Orleans General Anchorage Lower Daybeacon 90.1	STRUCT DEST	11368	0048-20 D8	23/20
34965	Bayou Perot Entrance Crossing Daybeacon 2	STRUCT DEST/TRUB	11367	0048-20 D8	24/20
35220	Wax Outlet Northwest Approach Daybeacon NW	STRUCT DEST/TRUB	11355	0048-20 D8	23/20
35278	VERMILLION RIVER LIGHT 2	STRUCT DEST/TRLB	11350	0048-20 D8	23/20
35302	Mermentau River Crossing Light 2	STRUCT DEST/TRLB	11348	0356-20 GA	20/20
35325	Mermentau River Crossing Light 7	STRUCT DEST/TRLB	11348	0360-20 GA	20/20
35380	Devils Elbow Light 3	STRUCT DEST/TRLB	11348	0254-20 GA	16/20
35410	Calcasieu Channel Light 91	STRUCT DEST/TRLB	11348	0343-20 GA	20/20
35520	Sabine River Daybeacon 4	STRUCT DEST/TRUB	11331	0377-20 GA	21/20
35685	Sabine-Neches Canal Light 60	STRUCT DMGD/TRLB	11331	0334-20 GA	18/20
35700	Sabine-Neches Canal Light 54	STRUCT DEST/TRLB	11331	0214-20 GA	13/20
35775	**East Bay Bayou Light 2**	**STRUCT DMGD**	**11331**	**0452-20 GA**	**27/20**
35790	**East Bay Bayou Light 6**	**STRUCT DMGD**	**11331**	**0448-20 GA**	**27/20**
35880	Bolivar Peninsula Daybeacon 2	STRUCT DEST/TRUB	11324	0386-20 GA	23/20
35940	Bolivar Peninsula Light 19	STRUCT DEST/TRLB	11324	0031-20 GA	09/19
35945	Bolivar Peninsula Light 20	STRUCT DEST/TRLB	11324	0420-20 GA	08/19
36030	**Galveston-Freeport Cutoff Channel Light 18**	**STRUCT DEST/TRLB**	**11324**	**0440-20 GA**	**27/20**
36640.01	Galveston-Freeport Light 50	STRUCT DEST/TRLB	11322	0439-20 GA	27/19
36815.01	Galveston-Freeport Light 63	STRUCT DEST/TRLB	11322	0215-20 GA	17/19
36825	Galveston-Freeport G Range Rear Light	LT EXT/STRUCT DMGD	11322	0350-20 GA	10/18
36970	West Bay (Texas) Buoy 12	OFF STA	11322	0423-20 GA	25/20
36980	West Bay (Texas) Buoy 14	OFF STA	11322	0424-20 GA	25/20

36990	West Bay (Texas) Buoy 16	OFF STA	11322	0425-20 GA	25/20
36995	Chocolate Bay Buoy 1	MISSING	11322	0426-20 GA	25/20
37040	Chocolate Bayou Channel North Entrance Junction Buoy E	OFF STA/BUOY DMGD	11322	0427-20 GA	25/20
37120	Chocolate Bayou Channel Outer Range Front Light	STRUCT DMGD	11322	0036-18 GA	04/18
37295	Chocolate Bay Buoy 13	MISSING	11322	0428-20 GA	25/20
37395	Brazos River Crossing Light 2	STRUCT DEST	11322	0479-19 GA	34/19
37400	Brazos River Crossing Light 4	STRUCT DEST	11322	0480-19 GA	33/19
37745	Palacios Channel Daybeacon 24	STRUCT DEST/TRUB	11317	0007-20 CC	01/20
37890	Port O'Connor Channel Light 8	STRUCT DEST/TRLB	11319	0371-19 CC	37/19
38010	Port O' Connor Landcut Daybeacon 4	STRUCT DEST	11315	0252-20 CC	24/20
38065	Victoria East Entrance Channel Junction Buoy A	MISSING	11315	0253-20 CC	24/20
38070	Victoria East Entrance Channel Buoy 2E	OFF STA	11315	0165-20 MO	16/20
38160	Victoria Channel Light 22	STRUCT DEST/TRLB	11315	0118-20 CC	32/19
38175	Victoria Channel Daybeacon 27	STRUCT DEST/TRUB	11315	0109-20 CC	07/20
38185	Victoria Channel Light 30	STRUCT DEST/TRLB	11315	0116-20 CC	13/20
38195	Victoria Channel Daybeacon 33	STRUCT DEST/TRUB	11315	0106-20 CC	11/20
38210	Victoria Channel Light 38	STRUCT DEST/TRLB	11315	0103-20 CC	11/20
38225	Victoria Channel Buoy 42	MISSING	11315	0131-20 CC	14/20
38305	Seadrift Channel Light 6	STRUCT DEST/TRLB	11315	0152-20 CC	15/20
38320	Seadrift North Entrance Channel Daybeacon 2N	STRUCT DEST/TRUB	11315	0150-20 CC	15/20
38400.01	San Antonio Bay Daybeacon 9	STRUCT DEST/TRUB	11315	0227-20 CC	22/20
38470	San Antonio Bay Light 19	STRUCT DEST/TRLB	11315	0461-19 CC	24/19
38485.01	San Antonio Bay Daybeacon 21	STRUCT DEST/TRUB	11315		24/19
38500	San Antonio Bay Daybeacon 24	STRUCT DEST/TRUB	11315	0225-20 CC	22/20
38510.01	San Antonio Bay Daybeacon 25	STRUCT DEST/TRUB	11315	0515-19 CC	53/19
38545.01	San Antonio Bay Daybeacon 30	STRUCT DEST/TRUB	11315	0224-20 CC	22/20
38550.01	San Antonio Bay Daybeacon 31	MISSING/STRUCT DEST/TRUB	11315	0226-20 CC	53/19
38590.01	San Antonio Bay Daybeacon 40	STRUCT DEST/TRUB	11315	0223-20 CC	22/20
38780	Copano Bay Approach Light 3	STRUCT DEST/TRLB	11314	0489-18 CC	36/17
39090	Aransas-Corpus Christi Bay Cutoff Channel Light 5	STRUCT DEST/TRLB	11314	0462-19 CC	46/19
39395	Corpus Christi Bay Daybeacon 45	STRUCT DEST/TRUB	11308		51/18
39410	Corpus Christi Bay Daybeacon 50	STRUCT DEST/TRUB	11308	0286-19 CC	26/19
39500.01	Aransas Bay Alternate Route Daybeacon 39	STRUCT DEST/TRUB	11314	0202-20 CC	20/20
39765	Corpus Christi Baffin Bay Daybeacon 7	STRUCT DEST/TRUB	11308	0123-20 CC	13/20
39785	Corpus Christi Baffin Bay Daybeacon 12	STRUCT DEST/TRUB	11308	0190-20 CC	19/20
39795	Corpus Christi Baffin Bay Daybeacon 13	STRUCT DEST/TRUB	11308	0124-20 CC	13/20
40120	Corpus Christi Baffin Bay Daybeacon 44	STRUCT DEST/TRUB	11308	0390-19 CC	40/19
40130.01	Corpus Christi Baffin Bay Daybeacon 45	STRUCT DEST/TRUB	11308	0090-20 CC	10/20
40470.01	Corpus Christi Baffin Bay Daybeacon 53	STRUCT DEST/TRUB	11308	0389-19 CC	40/19
40620.01	Corpus Christi Baffin Bay Daybeacon 77	STRUCT DEST/TRUB	11308	0091-20 CC	10/20
40805.01	Corpus Christi Baffin Bay Daybeacon 101	STRUCT DEST/TRUB	11308	0092-20 CC	10/20
40840	Corpus Christi Baffin Bay Light 107	STRUCT DEST/TRLB	11308	0077-20 CC	09/20
40865	Corpus Christi Baffin Bay Light 111	STRUCT DEST/TRLB	11308	0078-20 CC	09/20
40880.01	Corpus Christi Baffin Bay Daybeacon 113	STRUCT DEST/TRUB	11308	0093-20 CC	10/20
40930.01	Corpus Christi Baffin Bay Daybeacon 121	STRUCT DEST/TRUB	11308	0094-20 CC	10/20

40985.01	Corpus Christi Baffin Bay Daybeacon 130	STRUCT DEST/TRUB	11308	0351-19 CC	34/19
41165	Baffin Bay Land Cut Daybeacon 4	STRUCT DEST/TRUB	11308	0149-19 CC	13/19
41185	Baffin Bay Land Cut Light 7	STRUCT DEST/TRLB	11308	0087-20 CC	10/20
41215	Baffin Bay Land Cut Daybeacon 12	STRUCT DEST/TRUB	11308	0088-20 CC	16/19
41290	Baffin Bay Land Cut Daybeacon 24	STRUCT DEST/TRUB	11306		13/19
41295.01	Baffin Bay Land Cut Daybeacon 25	STRUCT DEST/TRUB	11306	0089-20 CC	10/20
41460	Land Cut Light 19	STRUCT DMGD/TRLB	11306	0148-20 CC	15/20
41500.01	Land Cut-Arroyo Colorado Daybeacon 27	STRUCT DEST/TRUB	11303	0243-20 CC	16/19
41520	Land Cut-Arroyo Colorado Light 29	STRUCT DEST/TRLB	11306	0241-20 CC	20/19
41530.01	Land Cut-Arroyo Colorado Daybeacon 31	STRUCT DMGD/TRUB	11303	0242-20 CC	15/20
41555.01	Land Cut-Arroyo Colorado Daybeacon 33	STRUCT DEST	11303	0143-20 CC	15/20
41615.01	Land Cut-Arroyo Colorado Daybeacon 41	STRUCT DEST/TRUB	11303	0100-19 CC	11/19
41620.01	Land Cut-Arroyo Colorado Daybeacon 43	STRUCT DEST/TRUB	11303	0139-20 CC	15/20
41650	Land Cut-Arroyo Colorado Daybeacon 46	STRUCT DEST/TRUB	11306	0138-20 CC	15/20
41655.01	Land Cut-Arroyo Colorado Daybeacon 47	STRUCT DEST/TRUB	11306	0140-20 CC	15/20
41675	Land Cut-Arroyo Colorado Daybeacon 48	STRUCT DEST/TRUB	11306	0142-20 CC	15/20
41695	Land Cut-Arroyo Colorado Daybeacon 52	STRUCT DMGD/TRUB	11306	0099-19 CC	11/19
41830.01	Land Cut-Arroyo Colorado Daybeacon 69	STRUCT DEST/TRUB	11302	0147-20 CC	15/20
41850.01	Land Cut-Arroyo Colorado Daybeacon 71	STRUCT DEST/TRUB	11302	0136-20 CC	15/20
41870	Land Cut-Arroyo Colorado Daybeacon 72	STRUCT DEST/TRUB	11306	0137-20 CC	15/20
41910	Land Cut-Arroyo Colorado Daybeacon 80	STRUCT DEST/TRUB	11306	0498-19 CC	52/19
41930	Land Cut-Arroyo Colorado Daybeacon 84	STRUCT DEST/TRUB	11306	0174-20 CC	17/20
41970	Land Cut-Arroyo Colorado Daybeacon 91	STRUCT DEST/TRUB	11306	0403-19 CC	41/19
41980.01	Land Cut-Arroyo Colorado Daybeacon 93	STRUCT DEST/TRUB	11302	0187-19 CC	20/19
42000.01	Land Cut-Arroyo Colorado Daybeacon 97	STRUCT DEST/TRUB	11302	0499-19 CC	52/19
42015	Land Cut-Arroyo Colorado Daybeacon 98	STRUCT DEST/TRUB	11303	0239-20 CC	52/19
42030	Land Cut-Arroyo Colorado Daybeacon 103	STRUCT DEST/TRUB	11303	0265-19 CC	26/19
42035	Land Cut-Arroyo Colorado Light 104	STRUCT DEST/TRLB	11303	0264-19 CC	26/19
42055	Land Cut-Arroyo Colorado Daybeacon 106	STRUCT DMGD/TRUB	11303	0326-19 CC	32/19
42085	LAND CUT-ARROYO COLORADO LIGHT 115	STRUCT DEST/TRLB	11303	0494-19 CC	51/19
42115.01	Land Cut-Arroyo Colorado Daybeacon 121	STRUCT DEST/TRUB	11302	0353-19 CC	35/19
42130	Land Cut-Arroyo Colorado Daybeacon 122	STRUCT DEST/TRUB	11303	0501-19 CC	52/19
42135.01	Land Cut-Arroyo Colorado Daybeacon 125	STRUCT DEST/TRUB	11302		16/20
42155.01	Land Cut-Arroyo Colorado Daybeacon 129	STRUCT DEST/TRUB	11302	0376-19 CC	38/19
42165	Land Cut-Arroyo Colorado Daybeacon 131	STRUCT DEST/TRUB	11303	0263-19 CC	26/19
42185	Land Cut-Arroyo Colorado Light 136	STRUCT DEST/TRLB	11303	0339-19 CC	33/19
42285	Arroyo Colorado Cutoff Channel Daybeacon 14A	STRUCT DEST/TRUB	11303	0074-19 CC	08/19
42290	Arroyo Colorado Cutoff Channel Daybeacon 15	STRUCT DEST/TRUB	11303	0172-20 CC	16/20

42500.01	Harlingen-Port Isabel Daybeacon 25	STRUCT DMGD/TRUB	11303	0097-20 CC	26/19
42595	Harlingen-Port Isabel Light 41	STRUCT DEST/TRLB	11303	0336-19 CC	33/19
42650	Harlingen-Port Isabel Daybeacon 50	STRUCT DEST/TRUB	11302	0437-19 CC	44/19
42700	Harlingen-Port Isabel Daybeacon 58	STRUCT DEST/TRUB	11302	0266-19 CC	12/19
42705.01	Harlingen-Port Isabel Daybeacon 59	STRUCT DEST/TRUB	11302	0091-19 CC	11/19
42730.01	Harlingen-Port Isabel Daybeacon 63	STRUCT DEST/TRUB	11302	0177-19 CC	19/19
42905	Harlingen-Port Isabel Light 85	STRUCT DEST/TRLB	11302	0471-19 CC	48/19
42940	Harlingen-Port Isabel Light 90	STRUCT DEST/TRLB	11302	0433-19 CC	44/19
42975	Brownsville Channel Light 30	STRUCT DEST/TRLB	11302	0177-20 CC	15/20
43010	Brownsville Channel Light 34	MISSING/STRUCT DEST/TRLB	11302	0160-19 CC	22/19
43100	Brownsville Channel D Range Rear Light	DAYMK DMGD	11302	0145-20 CC	44/19

DISCREPANCIES (FEDERAL AIDS) CORRECTED

LLNR	Aid Name	Status	Chart No.	BNM Ref.	LNM St	LNM End
12380	BAPTISTE COLLETTE BAYOU ENTRANCE LIGHT	REBUILT/REMAINS	11353		24/19	27/20
12385	Baptiste Collette Bayou Light 1	REBUILT/REMAINS	11353		24/19	27/20
12395	Baptiste Collette Bayou Light 3	REBUILT/REMAINS	11353		24/19	27/20
12405	Baptiste Collette Bayou Light 5	REBUILT/REMAINS	11353		24/19	27/20
12465	Baptiste Collette Bayou Light 17	REBUILT/REMAINS	11353		21/20	27/20
12500	Baptiste Collette Bayou Light 23	REBUILT/REMAINS	11353		09/20	27/20
12610	Oysterville Light 9A	WATCHING PROPERLY	11361		24/20	27/20
12665	South Pass Light 15	REBUILT/REMAINS	11361		43/19	27/20
12910	Southwest Pass Head Range Front Light	WATCHING PROPERLY	11361		23/20	27/20
12955	Cubits Gap Range Rear Light	WATCHING PROPERLY	11361		23/20	27/20
13175	Ostrica Anchorage Lower Daybeacon 23.0	REBUILT/REMAINS	11364		22/20	27/20
14935	Pumpkin Bezette J Range Front Light	WATCHING PROPERLY	11370		27/20	27/20
14940	Pumpkin Bezette J Range Rear Light	RELIGHTED	11370		27/20	27/20
14985	Philadelphia Point C Range Front Light	RELIGHTED	11370		10/20	27/20
14990	Philadelphia Point C Range Rear Light	WATCHING PROPERLY	11370		24/20	27/20
15045	White Castle Range Front Light	RELIGHTED	11370		25/20	27/20
15050	White Castle Range Rear Light	WATCHING PROPERLY	11370		22/20	27/20
15690	Tiger Pass Daybeacon 55	REBUILT/REMAINS	11361		13/20	27/20
15970	Bayou Rigaud Daybeacon 5	REBUILT/REMAINS	11365		09/20	27/20
15980	Bayou Rigaud Light 6	REBUILT/REMAINS	11365		23/20	27/20
15995	Bayou Rigaud Daybeacon 8	REBUILT/REMAINS	11365		20/20	27/20
16010	Bayou Rigaud Daybeacon 14	REBUILT/REMAINS	11365		23/20	27/20
16345	Barataria Waterway Daybeacon 34	REBUILT/REMAINS	11365		23/20	27/20
16350	Barataria Waterway Daybeacon 35	REBUILT/REMAINS	11365		11/20	27/20
16355	Barataria Waterway Light 35A	REBUILT/REMAINS	11365		11/20	27/20
16365	Barataria Waterway Daybeacon 37	REBUILT/REMAINS	11365		11/20	27/20
16380	Barataria Waterway Light 40	REBUILT/REMAINS	11365		21/20	27/20
16400	Barataria Waterway Light 44	REBUILT/REMAINS	11365		21/20	27/20
24400	Morgans Point Approach Outer Range Rear Light	RELIGHTED	11327		25/20	27/20
24475	Bayport Ship Channel Light 3	RELIGHTED	11327		27/20	27/20
24525	Houston Ship Channel Light 81	RELIGHTED	11327		27/20	27/20
26085	Texas City Channel Light 9	WATCHING PROPERLY	11324		25/20	27/20
26370	Clear Creek Channel Daybeacon 3	WATCHING PROPERLY	11327		25/20	27/20

27012	Freeport Harbor Junction Light FH	RELIGHTED	11322		27/20	27/20
27170	Matagorda Ship Channel B Range Front Light	RELIGHTED	11319		27/20	27/20
27250	Matagorda Ship Channel Light 30	WATCHING PROPERLY	11317		27/20	27/20
27290	Matagorda Ship Channel Light 38	WATCHING PROPERLY	11317		27/20	27/20
28310	Corpus Christi Cut A East Range Rear Light	RELIGHTED	11312		27/20	27/20
28310	Corpus Christi Cut A East Range Rear Light	RELIGHTED	11312		27/20	27/20
28625	Corpus Christi Cut A West Range Rear Light	RELIGHTED	11309		27/20	27/20
28855	Tule Lake Channel B Range Rear Light	RELIGHTED	11311		27/20	27/20
29875	Brownsville Channel A Range Rear Light	RELIGHTED	11302		27/20	27/20
29970	Brownsville Channel G Range Rear Light	WATCHING PROPERLY	11302		14/20	27/20
33115	Pensacola-Mobile Shoal Buoy 5A	RESET ON STATION	11384		27/20	27/20
33995	Pass Aux Herons Daybeacon 5	WATCHING PROPERLY	11378		27/20	27/20
34275	Pass Aux Herons Daybeacon 37	WATCHING PROPERLY	11374		27/20	27/20
36040	Galveston-Freeport Cutoff Channel Buoy 20	RESET ON STATION	11324		27/20	27/20
37384	Freeport Harbor Junction Light FH	RELIGHTED	11322		27/20	27/20
39095	Aransas-Corpus Christi Bay Cutoff Channel Buoy 8	RESET ON STATION	11314		27/20	27/20
42995	Brownsville Channel A Range Rear Light	RELIGHTED	11302		27/20	27/20
43080	Brownsville Channel G Range Rear Light	WATCHING PROPERLY	11302		14/20	27/20

DISCREPANCIES (PRIVATE AIDS)

LLNR	Aid Name	Status	Chart No.	BNM Ref.	LNM St	LNM End
350	Mobil-194-6 Lighted Horn Buoy	MISSING	11363		51/18	
370	Energy XXI-102-10 (Lighted Horn Buoy)	STRUCT DEST	11361		23/19	
805	Walter Lighted Danger Buoy South	OFF STA	1116		03/18	
1055	Oryx-110-3 Lighted Buoy	MISSING	11330		10/19	
1195	Exxon-HI-176-B RACON	LT EXT/SS INOP	11323	0097-19 GA	08/19	
1440	Texas A & M Lighted Oceanographic Buoy J	OFF STA	11356	0525-16 CC	01/17	
1445	FR-TX-58 Special Lighted Buoy	OFF STA	11301	0115-18CC	13/18	
1835	Shell Point Marina Light 2	LT EXT	11405		26/19	
1840	Shell Point Channel Daybeacon 1	DAYMK MISSING	11405	0354-17 MO	22/17	
1845	Shell Point Channel Daybeacon 2	DAYMK MISSING	11405		26/19	
1850	Shell Point Channel Daybeacon 3	DAYMK DMGD	11405		26/19	
1855	Shell Point Channel Daybeacon 4	DAYMK MISSING	11405		26/19	
1860	Shell Point Channel Daybeacon 5	DAYMK DMGD	11405		26/19	
1870	Shell Point Channel Daybeacon 7	DAYMK DMGD	11405		26/19	
1880	Shell Point Channel Daybeacon 9	DAYMK DMGD	11405		26/19	
1885	Shell Point Channel Daybeacon 10	DAYMK DMGD	11405		26/19	
1890	Shell Point Channel Daybeacon 11	DAYMK MISSING	11405		26/19	
1895	Shell Point Channel Daybeacon 12	MISSING	11405		26/19	
1900	Shell Point Channel Daybeacon 13	MISSING	11405		26/19	
1910	Shell Point Channel Daybeacon 15	MISSING	11405		26/19	
1915	Shell Point Channel Daybeacon 16	DAYMK DMGD	11405		26/19	
1930	Junction Channel Daybeacon 3	MISSING	11405		26/19	
1940	Junction Channel Daybeacon 5	MISSING	11405		26/19	
3170	Port St Joe Marina Entrance Light 2	DAYMK DMGD	11393	0392-15 MO	22/15	

3175	Port St Joe Marina Entrance Light 1	DAYMK DMGD	11393	0391-15 MO	22/15
3495	Gulf Power Electrical Tower Danger Lights(2)	LT EXT	11391		50/17
3500	Gulf Power Electrical Tower Danger Lights (2)	LT EXT	11391		50/17
5105	Bayou Texar Daybeacon 3A	STRUCT DEST	11383	0194-17 MO	13/17
5135	Bayou Texar Daybeacon 9A	STRUCT DEST	11383	0254-18 MO	19/18
5165	Bayou Texar Daybeacon 15A	DAYMK DMGD	11383		11/17
6801.01	NEON Special Lighted Scientific Monitoring Buoy A	OFF STA	11376		47/19
8170	Spoil Bank Light 1	LT EXT	11373		39/17
8240	Mississippi Gulf Fish Reef Light A	STRUCT DEST	11374		15/18
8245	Pascagoula River Obstruction Lighted Buoy 2	MISSING	11375	0291-17 MO	19/17
8250	Pascagoula River Obstruction Lighted Buoy 4	OFF STA/LT EXT	11375	0532-17 MO	19/17
8560	Mississippi Gulf Fish Reef Light B	MISSING	11374		33/14
8578.06	Graveline Bayou Channel Daybeacon 7	STRUCT DMGD	11374		48/16
8578.08	Graveline Bayou Channel Daybeacon 9	STRUCT DMGD	11374		48/16
8578.12	Graveline Bayou Channel Daybeacon 12	STRUCT DMGD	11374		48/16
8639	Deer Island Breakwater Southeast Danger Light	MISSING	11372	0037-18 MO	03/18
8640	Deer Island Breakwater Danger Light	MISSING	11372		03/18
8645	Deer Island Breakwater Danger Light	MISSING	11372		03/18
8650	Deer Island Breakwater Danger Light	MISSING	11372		03/18
8655	Deer Island Breakwater Danger Light	MISSING	11372		03/18
8660	Deer Island Breakwater Danger Light	MISSING	11372		03/18
8665	Deer Island Breakwater Danger Light	MISSING	11372		03/18
8670	Deer Island Breakwater Danger Light	MISSING	11372		03/18
8675	Deer Island Breakwater Danger Light	MISSING	11372		03/18
8677	Deer Island Breakwater Northwest Danger Light	MISSING	11372		03/18
8830	Davis Bayou Channel Daybeacon 1	STRUCT DEST/DAYMK MISSING	11372		32/19
8830.01	Davis Bayou Channel Light 2	LT EXT/STRUCT DMGD	11372	0131-16 MO	07/16
8830.19	Davis Bayou Channel Daybeacon 24	OFF STA	11372	225-15 NO	14/15
9065	Point Cadet Marina Breakwater Light 1	OFF STA	11372		50/18
9070	Point Cadet Marina Breakwater Daybeacon 2	OFF STA	11372		50/18
9075	Point Cadet Marina Breakwater Light 3	LT EXT/STRUCT DMGD	11372	0040-18 MO	44/17
9080	Point Cadet Marina Breakwater Daybeacon 4	OFF STA	11372		50/18
9085	Point Cadet Marina Breakwater Light 5	OFF STA	11372		50/18
9090	Point Cadet Marina Breakwater Daybeacon 6	OFF STA	11372		50/18
9160.06	Old Fort Bayou Channel Daybeacon 8	STRUCT DEST	11372		45/19
9160.08	Old Fort Bayou Channel Daybeacon 7	OFF STA	11372	400-18 MO	28/18
9160.12	Old Fort Bayou Channel Daybeacon 9	STRUCT DEST	11372	0213-17 MO	15/17
9480	Mississippi Gulf Fishing Reef Light B	STRUCT DEST	11372		15/18
9485	Mississippi Gulf Fishing Reef Light C	MISSING	11372		33/14
10960	Eden Isles Channel Daybeacon 1	MISSING	11369		06/17
10965	Eden Isles Channel Daybeacon 2	STRUCT DEST	11369	0933-16 NO	48/16
10977	FR-LA-71-A	MISSING	11369	0506-16 NO	23/16
10977.01	FR-LA-71-B	MISSING	11369	0507-16 NO	23/16
10977.02	FR-LA-71-C	MISSING	11369	0508-16 NO	23/16
10977.03	FR-LA-71-D	MISSING	11369	0509-16 NO	23/16

10980	FR-LA-70-A	MISSING	11369	0510-16 NO	23/16
10985	FR-LA-70-B	MISSING	11369	0511-16 NO	23/16
10990	FR-LA-70-C	MISSING	11369	0512-16 NO	23/16
10995	FR-LA-70-D	MISSING	11369	0513-16 NO	23/16
11180	New Canal Light	LT EXT	11369		41/11
11520	Gulf South Pipeline Light L1	LT EXT			41/19
11530	Gulf South Pipeline Light M1	LT EXT	11369	0529-19 NO	30/19
11705	Mississippi River - Gulf Outlet Pipeline Light 27 (C-1)	MISSING	11363	0905-18 NO	52/18
11705	Mississippi River - Gulf Outlet Pipeline Light 27 (C-1)	STRUCT DEST	11363	0768-16 NO	38/16
11710	Mississippi River - Gulf Outlet Pipeline Light 28 (C-2)	STRUCT DEST/HAZ NAV	11363	0769-16 NO	38/16
12845	Chevron Pier Light	STRUCT DEST	11361	0203-17 NO	14/17
13015	Pilottown Terminal Wing Dam Light	STRUCT DEST	11361	0205-17 NO	14/17
13215	Empire Water Intake Lights (2)	STRUCT DEST	11364	0206-17 NO	14/17
13505	Entergy Louisiana Submerged Cable Lights (2)	LT EXT	11364	1376-13 NO	49/13
13680	Shell Intake Dolphin Lights (3)	LT IMCH	11364		02/14
13700	New Orleans Water Discharge Dolphin Lights (4)	LT EXT	11367		40/17
13725	Mobil St. Bernard Intake Lighted Buoy	MISSING	11364		17/20
13965	New Orleans Steamboat Co. Dock Light	LT EXT	11368	NO 047-19	05/19
14105	Lasalle Landing Barge Dock Lights (2)	STRUCT DMGD	11370		12/14
14360	Entergy Waterford Lights (3)	HAZ NAV/LT EXT/STRUCT DMGD	11370		44/14
14870	Impala Warehousing Lighted Mooring Buoy A	LT EXT	11369	122-19 NO	10/19
14875	Impala Warehousing Lighted Mooring Buoy B	LT EXT		122-19 NO	10/19
15100	Olin Dock Lights (3)	LT EXT	11370	0091-17 D8	46/17
15115	Willow Glenn Wharf Lights (5)	LT EXT	11370	823-19 NO	51/19
15400	Placid Mooring Facility Lights (5)	LT EXT	11370		33/18
15420	Formosa Plastics Lower Dock Lights (2)	LT EXT		0599-17 NO	30/17
15728.11	Great Lakes Dredge & Dock Lighted Danger Buoys (4)	MISSING	11358	NO 0631-18	37/18
15730	Meyers Canal Light 1	STRUCT DEST	11364		03/15
16835	Superior Canal Entrance Light 2	STRUCT DEST	11365	0245-18 NO	15/18
17911	Short Cut Canal Light 1	LT EXT	11355	0167-18 NO	11/18
17911.01	Short Cut Canal Light 2	LT EXT	11355	0168-18 NO	11/18
17911.02	Short Cut Canal Light 3	LT EXT	11355	0169-18 NO	11/18
18240	Lake De Cade Light 2	OFF STA/LT EXT/DAYMK MISSING	11352		50/15
18245	Lake De Cade Light 28	LT EXT	11352	0245-17 NO	15/17
18390	East Atchafalaya Bay Channel Daybeacon 16	MISSING	11351		35/14
18410	East Atchafalaya Bay Channel Daybeacon 24	MISSING	11351	0055-15 NO	03/15
18415	East Atchafalaya Bay Channel Daybeacon 26	MISSING	11351	0056-15 NO	35/14
18420	East Atchafalaya Bay Channel Daybeacon 28	MISSING	11351		35/14
18475	East Atchafalaya Bay Channel Daybeacon 52	MISSING	11351		35/14
18480	East Atchafalaya Bay Channel Daybeacon 54	MISSING	11351		35/14
18505	East Atchafalaya Bay Channel Daybeacon 66	MISSING//STRUCT DMGD	11351		35/14
19180	Conrad Drydock Lights	STRUCT DEST/LT EXT	11355		16/19
19515	Atchafalaya Bay Light 12	LT EXT	11351		43/19

19835	E Cote Blan Bay Canal Entrance Light 1	LT EXT	11351		46/16
20065	Mound Point Light 1	OFF STA	11349	0460-14 NO	22/14
20360	Quintana Canal Entrance Light	LT EXT	11349	0808-19 NO	51/19
20565	Boston Bayou Channel Light 7	LT EXT/DAYMK MISSING	11350		53/19
20570	Boston Bayou Channel Light 8	DAYMK MISSING	11350		53/19
21710	Cameron LNG Daybeacon B	STRUCT DMGD	11339	0203-14 GA	11/14
22770	Texas Water Board Research Light Tower A	LT EXT	11342		49/12
22795	Golden Pass LNG Berthing Lighted Entrance Buoy A	LT EXT	11342		21/19
23275	Navy Pier 10 Lights (2)	LT EXT	11331	0753-17 GA	44/17
23280	Orange County Pier Light 6	LT EXT	11331	0756-17 GA	18/13
23285	Orange County Pier Light 3	LT EXT	11331	0755-17 GA	43/17
23290	Orange County Pier Light 2	LT EXT	11331	0754-17 GA	44/17
23390	City of Port Neches Wharf Lights (2)	LT EXT	11343		16/20
24820	Baytown Marina Channel Daybeacon 1	STRUCT DEST	11328	0433-18 GA	28/18
24905	Baytown Goose Creek Channel Daybeacon 6	STRUCT DMGD	11328	0766-15 GA	48/15
25105	San Jacinto Bay Barge Channel Daybeacon 1	STRUCT DEST	11328		43/19
25107	San Jacinto Bay Barge Channel Daybeacon 2	STRUCT DEST	11329	0169-20 GA	42/19
25110	San Jacinto Bay Barge Channel Daybeacon 3	STRUCT DEST	11328		43/19
25125	San Jacinto Bay Barge Channel Daybeacon 6	STRUCT DEST	11329	0228-20 GA	14/20
25130	San Jacinto Bay Barge Channel Daybeacon 8	STRUCT DEST	11329	0097-20 GA	09/20
25155	San Jacinto Bay Barge Channel Daybeacon 16	DAYMK MISSING	11326		43/19
25158	San Jacinto Bay Barge Channel Daybeacon 17	STRUCT DEST	11329		49/19
25160	San Jacinto Bay Barge Channel Daybeacon 18	STRUCT DEST	11326		43/19
25162	San Jacinto Bay Barge Channel Daybeacon 19	STRUCT DEST	11329		43/19
25165	San Jacinto Bay Barge Channel Daybeacon 20	STRUCT DEST			43/19
25168	San Jacinto Bay Barge Channel Daybeacon 21	STRUCT DEST	11329		43/19
25185	San Jacinto Bay Barge Channel Daybeacon 25	STRUCT DEST			43/19
25770	R & H Inc. Outfall Lighted Buoy	LT EXT	11325	0334-19 GA	25/19
26345	Galveston Bay Oyster Lease 411A Daybeacons (4)	STRUCT DEST			23/20
26530	Watergate Marina Channel Light 2	LT IMCH	11326	0465-12 GA	23/12
26580	Watergate Marina Channel Light 11	DAYMK IMCH	11326	0467-12 GA	23/12
26585	Watergate Marina Channel Light 13	STRUCT DEST	11326	0468-12 GA	23/12
26590	Watergate Marina Channel Range Front Light	STRUCT DEST		0469-12 GA	23/12
26595	Watergate Marina Channel Range Rear Light	STRUCT DEST		0470-12 GA	23/12
26790	Ideal Channel Daybeacon 1	LT EXT	11326		40/15
26795	Ideal Channel Light 2	MISSING	11326		40/15
26810	Ideal Channel Light 5	MISSING	11326		40/15
26815	Ideal Channel Daybeacon 6	MISSING	11326		40/15
26820	Ideal Channel Daybeacon 7	MISSING	11326		40/15
26825	Ideal Channel Daybeacon 8	MISSING	11326		40/15
26830	Ideal Channel Daybeacon 10	MISSING	11326		40/15
26855	Clear Lake Wharf Light #2	LT EXT	11326		29/14

27665	Point Comfort Inner Channel Light 4	LT EXT	11317		31/10
27820	Chocolate Bay Channel Buoy 1	MISSING	11317	0193-14 CC	11/14
27825	Chocolate Bay Channel Buoy 3	MISSING	11317	0194-14CC	11/14
27830	Chocolate Bay Channel Buoy 5	MISSING	11317		37/10
27835	Chocolate Bay Channel Buoy 7	MISSING	11317	0195-14 CC	11/14
28090	Espiritu Santo Bay - Barroom Bay Navigation Daybeacon 40	STRUCT DMGD	11319		35/18
28200	University Of Texas Research Pier Lights (7)	STRUCT DEST	11309		03/20
28460	Mustang Beach Channel Daybeacon 11	STRUCT DMGD	11308		45/11
28495	Mustang Beach Channel Daybeacon 19	OFF STA	11308	0302-13CC	18/13
28595	Mustang Beach Channel Daybeacon 38	STRUCT DEST	11308	0439-16 CC	42/16
28872	Plains Corpus Christi Directional Sector Light A	LT EXT	11311	0304-19 CC	29/19
29190	University Beach Danger Daybeacon C	DAYMK DMGD	11309		50/18
29635	South Padre Island Channel Daybeacon 9	MISSING	11302		01/13
29655	South Padre Island Channel Daybeacon 15	STRUCT DEST	11302	0246-18 CC	45/10
29695	South Padre Island Channel Daybeacon 23	MISSING	11302		01/13
31060	Gulf Power Electrical Tower Danger Lights(2)	LT EXT	11391		50/17
31065	Gulf Power Electrical Tower Danger Lights (2)	LT EXT	11391		50/17
31705	Hogtown Bayou Daybeacon 5	STRUCT DEST/TRUB	11388	0217-20 MO	16/20
31970	Indian Bayou Daybeacon 6	DAYMK DMGD	11385		14/12
31995	Indian Bayou Daybeacon 11	STRUCT DMGD	11385		33/17
32265	Fort Walton Lodge & Yacht Basin Daybeacon 2	STRUCT DMGD	11385	0192-18 MO	16/18
32966.04	Escambia County Fish Bend South Channel Light 5	MISSING/STRUCT DEST/LT EXT	11383		51/19
32985	Little Sabine Bay Daybeacon 2	DAYMK MISSING	11378	0633-16 MO	29/16
33160	Sherman Cove Marina Daybeacon 6	DAYMK MISSING/STRUCT DMGD	11383	1002-12	02/13
33210	Grand Lagoon Boat Basin Channel Daybeacon 3	STRUCT DEST	11378		15/16
33610	Bay La Launch Channel Daybeacon 5	STRUCT DEST	11378	0539-11 NO	16/11
34925	Mobil St. Bernard Intake Lighted Buoy	MISSING	11364		17/20
35155	Conrad Drydock Lights	STRUCT DEST/LT EXT	11355		16/19
35160	Conrad Drydock Light	STRUCT DEST/LT EXT	11352		16/19
36215	Pier 77 Channel Buoy 3	MISSING	11324		38/14
36220	Pier 77 Channel Buoy 4	MISSING	11324		38/14
36225	Pier 77 Channel Buoy 7	MISSING	11324		38/14
36230	Pier 77 Channel Buoy 9	MISSING	11324		38/14
36235	Pier 77 Channel Buoy 10	MISSING	11324		38/14
36240	Pier 77 Channel Buoy 12	MISSING	11324		38/14
36245	Pier 77 Channel Buoy 13	MISSING	11324		38/14
36250	Pier 77 Channel Buoy 14	OFF STA	11324	0860-13 GA	46/13
36715	Harborwalk Entrance East Buoy 4	OFF STA	11322		34/13
36775	Harborwalk Entrance West Buoy 1	MISSING	11322	0104-18 GA	08/18
36780	Harborwalk Entrance West Buoy 2	MISSING	11322	0105-18 GA	08/18
37375	Brazoria Wildlife Refuge Wave Barrier Light	LT EXT	11322	0321-13 GA	17/13
39280	Aransas-Corpus Christi Bay Cutoff Channel Pipeline Light A	STRUCT DEST/LT EXT	11314		40/17
39910	Packery Channel Daybeacon 12	DAYMK MISSING/STRUCT DMGD	11308	0522-18 CC	41/18
39915	Packery Channel Daybeacon 13	DAYMK MISSING/STRUCT DMGD	11308	0523-18 CC	41/18

39935	Packery Channel Daybeacon 17	DAYMK MISSING/STRUCT DMGD	11308	0524-18 CC	41/18
39975	Packery Channel Daybeacon 25	DAYMK MISSING/STRUCT DMGD	11308	0525-18 CC	41/18
40060	Padre Isles North Channel Daybeacon 16	MISSING	11308		37/08
40060	Padre Isles North Channel Daybeacon 16	MISSING	11308		39/18
42860	Queen Isabella Causeway North East Danger Lights (4)	LT EXT	11302		14/19
42865	Queen Isabella Causeway North West Danger Lights (5)	LT EXT	11302		14/19
42870	Queen Isabella Causeway South West Danger Lights (5)	LT EXT	11302		14/19
42875	Queen Isabella Causeway South East Danger Lights(4)	LT EXT	11302		14/19
	Anadarko Temporary Lighted Danger Buoy	MISSING	11353		40/18

DISCREPANCIES (PRIVATE AIDS) CORRECTED

LLNR	Aid Name	Status	Chart No.	BNM Ref.	LNM St	LNM End

None

PLATFORM DISCREPANCIES

Name	Status	Position		BNM Ref.	LNM St	LNM End
Fieldwood-107-3	SS INOP	29-19-32.660N	088-01-12.440W	0209-20 NO	18/20	
Mobil-228-5	LT EXT	30-12-20.864N	088-03-41.846W	0894-11 MO	39/11	
Fieldwood-114-4	LT EXT/SS INOP	29-38-11.354N	088-05-31.592W	326-19 MO	18/19	
Merit-105-12	SS INOP	29-20-50.775N	088-06-47.910W	085-15	05/15	
Castex-105-01	MISSING	29-19-20.596N	088-32-22.130W		53/19	
Petro Ventures-100-3	LT EXT/SS INOP	29-24-00.439N	088-36-33.646W	0263-17	18/17	
Petro Ventures-100-2	LT EXT/SS INOP	29-23-53.567N	088-37-40.811W	0621-18 NO	36/18	
ExxonMobil-110-1	LT EXT	29-22-45.903N	088-37-56.376W		10/19	
Fieldwood-107-5	LT EXT	29-09-50.256N	088-39-55.422W	0269-18	16/18	
Energy Xxi-102-11	SS INOP	29-33-16.211N	088-41-13.611W	114-18	08/18	
Mobil-194-4	SS INOP	29-35-17.000N	088-42-39.000W	0774-11 NO	23/11	
Gom Shelf-300-4	LT EXT/SS INOP	29-09-51.156N	088-44-46.075W	0182-15	09/15	
Cantium-114-06	SS INOP	29-15-37.747N	088-44-50.190W	NO 0106-18	08/18	
Mcmoran-117-4	LT EXT	29-16-07.138N	088-45-21.444W	277-19 NO	22/19	
Cantium-114-05	LT EXT	29-15-10.117N	088-45-26.961W	1002-17 NO	48/17	
Mcmoran-117-2	LT EXT/SS INOP	29-15-47.527N	088-45-33.249W	NO 1016-17	49/17	
Mcmoran-117-7	LT EXT	29-15-59.650N	088-45-38.410W	0800-18 NO	47/18	
Bt Operating-101-2	LT EXT/SS INOP	29-49-22.000N	088-45-48.000W	0415-08	06/08	
Mcmoran-117-5	SS INOP	29-15-44.730N	088-46-03.480W	0974-17 NO	47/17	
Walter-105-10	LT EXT	29-06-55.000N	088-46-05.000W		39/08	
Cantium-114-03	LT EXT/SS INOP	29-17-01.086N	088-46-15.272W	0987-17 NO	47/17	
Mcmoran-117-3	SS INOP	29-15-52.970N	088-46-19.529W	0635-17 NO	31/17	
Cantium-114-04	SS INOP	29-15-26.096N	088-46-22.762W	0989-17 NO	47/17	
Energy Xxi-102-5 (Racon)	LT EXT/SS INOP	29-19-33.840N	088-52-37.390W		42/17	
EnVen-106-2	LT EXT	29-21-10.592N	088-53-07.382W	NO 0132-18	09/18	
Energy Xxi-102-6	LT EXT/SS INOP	29-15-59.000N	088-54-29.000W		04/18	
Cantium-100-02	LT EXT	29-25-36.300N	088-55-15.363W		29/19	
Mariner-118-1	LT EXT	29-12-41.000N	088-57-01.000W		34/16	
Cantium-100-06	LT EXT	29-24-30.433N	088-57-34.172W		12/20	
Cantium-100-05	LT EXT	29-23-33.983N	088-57-55.992W		29/19	
Cantium-110-02	LT EXT	29-21-04.233N	088-58-55.688W		29/19	
Cantium-101-11	LT EXT	29-24-34.048N	088-58-56.348W	NO 0354-18	22/18	

Cantium-101-07	SS INOP	29-22-53.220N	088-59-15.852W	259-19 NO	20/19
Cantium-110-01	SS INOP	29-22-02.000N	088-59-35.000W	1097-17	52/17
Cantium-101-05	SS INOP	29-24-21.007N	088-59-39.611W	396-19 NO	29/19
Cantium-101-13	LT EXT	29-22-22.187N	089-00-27.992W	0570-18 NO	33/18
Cantium-101-13	SS INOP	29-22-22.187N	089-00-27.992W		29/19
Cantium-101-09	SS INOP	29-23-37.052N	089-00-36.902W	0997-17NO	48/17
Sanare-104-4	SS INOP	29-18-24.470N	089-03-24.761W	0932-12 NO	23/12
Sanare-104-12	LT EXT	29-17-54.374N	089-03-32.051W	0108-15 NO	05/15
Sanare-104-15	SS INOP	29-19-03.659N	089-03-36.883W	0018-20 NO	02/20
Cantium-115-01	SS INOP	29-24-47.162N	089-04-19.615W		29/19
Eb04-17812-1(Pxp)	LT EXT	30-00-23.000N	089-05-10.000W		07/11
Cantium-109-01	LT EXT	29-23-48.800N	089-06-25.500W	NO 0127-18	09/18
Eb04-17388-1(Pxp)	LT EXT	30-02-04.981N	089-06-39.903W		07/11
Ocean Energy-102-335	SS INOP	28-58-42.410N	089-07-42.480W	0578-11 NO	17/11
Century-109-4	SS INOP	29-24-56.888N	089-09-58.327W	0291-14NO	14/14
Eb04-17387-1(Pxp)	LT EXT	30-03-36.865N	089-10-15.441W		07/11
Amerada Hess-114-10	LT EXT	29-24-38.000N	089-11-58.000W	0098-09 NO	04/09
Century Exploration-100-8	LT EXT/SS INOP	29-31-10.000N	089-13-43.000W	0405-16 NO	19/16
Amerada Hess-103-1	LT EXT	29-28-00.000N	089-14-57.000W	1545-10 NO	48/10
Energy Partners-102-34	LT EXT/SS INOP	29-00-12.000N	089-15-28.000W		44/08
Energy Partners-102-191	LT EXT/SS INOP	28-58-29.000N	089-15-30.000W		44/08
Energy Partners-102-130	LT EXT/SS INOP	28-59-10.000N	089-15-41.000W		44/08
Energy Partners-102-20	LT EXT/SS INOP	28-59-46.000N	089-15-58.000W		44/08
Energy Partners-102-121	LT EXT/SS INOP	28-59-35.000N	089-17-43.000W		44/08
Panaco-101-39	LT EXT	29-04-19.200N	089-19-57.000W	0343-13 NO	14/13
Panaco-101-41	LT EXT	29-04-02.890N	089-20-57.160W		39/04
Llog-114-1 Lighted Buoy	LT EXT	28-53-57.549N	089-22-05.219W	0639-15 NO	33/15
Fieldwood-106-5	SS INOP	28-40-49.670N	089-23-15.350W	0163-20 NO	12/20
Energy XXI-108-19	SS INOP	28-49-19.710N	089-23-41.850W		13/18
En Dev Corp-103-4	LT EXT	28-54-39.000N	089-24-02.000W		50/12
XTO Offshore-100-1	SS INOP	28-53-31.200N	089-25-16.700W	0158-11 NO	06/11
Ed19-Bld-183	LT EXT	29-14-09.000N	089-25-36.000W	1305-02 NO	38/02
Fieldwood-106-3	LT EXT	28-43-11.908N	089-25-50.707W	0122-20 NO	09/20
S. Parish-102-9	STRUCT DEST/HAZ NAV/LT EX	28-54-54.000N	089-26-43.000W		08/15
S. Parish-102-7	STRUCT DEST/HAZ NAV/LT EX	28-54-23.000N	089-27-02.000W	0200-01 NO	07/01
S. Parish-102-12	LT EXT	28-54-58.000N	089-27-08.000W		08/15
Signal-100-0	HAZ NAV/LT EXT	29-07-26.000N	089-27-10.000W	0719-98 NO	31/98
S. Parish-102-11	LT EXT	28-55-05.000N	089-27-11.000W		08/15
IG Petroleum-100-1	LT EXT/SS INOP	28-54-32.660N	089-27-26.200W		31/11
Davis Fuels-101-2	LT EXT	29-08-58.000N	089-29-02.000W	0853-97 NO	35/97
Eb01-195qq-96	LT EXT	29-34-39.800N	089-29-44.700W		37/08
MCMORAN-136-2	LT EXT	29-11-15.434N	089-30-33.004W		38/08
Eb26-195qq-49	LT EXT	29-34-04.200N	089-30-37.500W		37/08
Eb21-195 Qq-312 (Merit Energy)	LT EXT/STRUCT DMGD	29-25-41.000N	089-30-49.000W	0245-12 NO	09/12
Fieldwood-115-17	SS INOP	28-56-53.797N	089-31-05.530W	89-20 NO	07/20
Denbury-200-7	SS INOP	29-11-35.000N	089-31-14.000W		29/16
Denbury-200-17	LT EXT/SS INOP	29-11-02.000N	089-31-22.000W		38/08
Denbury-200-17	SS INOP	29-11-02.000N	089-31-22.000W		29/16
Denbury-200-12	LT EXT/SS INOP	29-10-53.100N	089-32-02.200W		38/08
Ea06-5710108-39-Riser	LT EXT	29-18-30.000N	089-32-30.000W		37/08
Mcmoran-136-3	SS INOP	29-10-30.300N	089-33-06.200W		05/16
Energy XXI-107-29	SS INOP	29-07-52.129N	089-34-44.475W		24/18

Energy Partners-112-8	LT EXT/SS INOP	29-08-23.570N	089-34-44.890W		20/20
Nexen-103-3	LT EXT	29-06-25.000N	089-37-54.000W		04/16
Capco-100-1	LT EXT/SS INOP	29-00-26.060N	089-38-08.436W		21/20
Fieldwood-115-6	SS INOP	28-52-49.690N	089-39-47.290W	NO 0930-17	44/17
Fieldwood-115-2	SS INOP	28-57-35.130N	089-39-47.640W	0575-18 NO	34/18
Eb12-17656-2 (Pxp)	LT EXT	30-05-38.766N	089-39-50.070W		07/11
Basin-104-3(Buoy Waiver)	LT EXT	29-00-38.467N	089-40-28.603W	911-18 NO	05/19
Energy XXI-107-18	SS INOP	29-08-55.000N	089-40-33.000W		11/20
Energy XXI-107-17	LT EXT	29-08-46.200N	089-40-42.300W		09/20
Black Elk-116-1	LT EXT	29-07-42.739N	089-41-25.032W		03/18
Black Elk-116-2	LT EXT/SS INOP	29-07-06.466N	089-41-37.867W	1829-08 NOLA	44/08
Energy Xxi-107-24	LT EXT/SS INOP	28-56-39.000N	089-42-40.000W	412-19 NO	29/19
Ec6-3327-Prod Plfm	LT EXT	30-06-42.000N	089-44-11.000W	1468-01 NO	50/01
Apache-125-14	LT EXT/SS INOP	29-05-35.000N	089-45-30.000W		41/14
Mariner-117-2	LT EXT/SS INOP	29-09-42.600N	089-46-27.036W	269-19 NO	21/19
Fieldwood-113-1	SS INOP	28-38-33.489N	089-47-39.267W	0276-20 NO	23/20
Gom Shelf-110-3	LT EXT	28-58-13.548N	089-47-52.871W	058-19 NO	06/19
Anglo Suisse-100-1	LT EXT/SS INOP	28-49-01.949N	089-47-54.534W		51/15
Gom Shelf-110-2	LT EXT	28-58-10.664N	089-49-10.369W	415-19 NO	29/19
BP Exploration-112-28	SS INOP	28-54-21.000N	089-49-14.000W	0644-17 NO	31/17
BP Exploration-112-17	LT EXT	28-57-52.000N	089-50-08.000W	0791-07	24/07
Ocean Energy-112-1	LT EXT/SS INOP	28-45-46.749N	089-51-57.565W		11/06
El Paso-180-5	LT EXT/SS INOP	29-10-45.800N	089-53-16.500W		47/08
El Paso-180-4	LT EXT/SS INOP	29-10-48.342N	089-53-43.381W		47/08
Energy Xxi-111-4	LT EXT/SS INOP	29-10-02.300N	089-54-05.200W	420-19 NO	29/19
Fieldwood-104-8	SS INOP	28-55-19.296N	089-56-22.254W	293-19 NO	23/19
Ec5-6750-2	LT EXT	30-13-34.000N	089-57-23.000W	0377-03 D8	33/03
Ec5-6750-2 Plfm	LT EXT	30-13-35.000N	089-57-23.000W	0377-03 D8	33/03
Rooster-107-1	SS INOP	28-46-11.659N	089-58-19.931W	0273-14 NO	13/14
Beryl-100-1	SS INOP	28-43-24.891N	090-00-41.555W	0172-20 NO	14/20
Agip-300-1(Tlp-Seastar)	LT EXT	28-02-05.310N	090-01-21.980W	1488-12	37/12
BP Exploration-110-3 (Atlantis)	RAC INOP	27-11-43.641N	090-01-37.150W	1109-15 NO	52/15
Ea44-5310175-Riser Plfm	LT EXT	29-43-06.000N	090-03-06.000W	0221-02 D8	22/02
BP Exploration-102-27	LT EXT/SS INOP	28-56-42.000N	090-03-13.000W	376-19 NO	27/19
Ankor Energy-100-7	SS INOP	28-15-33.300N	090-03-39.100W		06/17
Fieldwood-104-7	SS INOP	28-31-32.858N	090-05-52.512W	212-19 NO	16/19
Cantium-102-03	LT EXT	29-05-57.710N	090-06-32.548W	NO 0686-18	40/18
Cantium-102-04	LT EXT	29-05-59.133N	090-07-17.788W	0058-18 NO	06/18
Cantium-117-15	LT EXT	29-03-53.096N	090-07-47.161W	0064-18 NO	06/18
Cantium-106-04	LT EXT	29-01-17.493N	090-08-15.079W	NO 1066-17	51/17
Cantium-117-09	LT EXT	29-04-22.850N	090-08-16.084W		45/18
Cantium-116-08	LT EXT	29-06-08.691N	090-08-30.210W	0023-19 NO	05/19
Cantium-116-25	SS INOP	29-06-21.850N	090-08-35.796W	0771-19 NO	48/19
Cantium-117-14	LT EXT	29-01-51.217N	090-08-40.497W	NO 0912-18	06/19
Cantium-116-21	LT EXT/SS INOP	29-06-04.229N	090-08-51.195W	NO 0374-18	23/18
Cantium-116-20	LT EXT	29-05-59.663N	090-08-58.564W	1024-17 NO	50/17
Cantium-116-20	SS INOP	29-05-59.663N	090-08-58.564W		44/19
Cantium-116-24	LT EXT/SS INOP	29-05-53.528N	090-09-08.747W	NO 0373-18	23/18
Cantium-116-23	LT EXT	29-06-12.932N	090-09-13.073W	1023-17 NO	50/17
Cantium-117-11	SS INOP	29-02-38.022N	090-09-18.965W	183-19 NO	15/19
Arena Offshore-106-14	LT EXT/SS INOP	28-39-58.982N	090-09-21.160W		06/20
Cantium-116-02	LT EXT/SS INOP	29-05-20.339N	090-09-28.040W	NO 0011-18	02/18

Cantium-118-02	LT EXT/SS INOP	29-04-18.430N	090-09-38.970W	NO 1111-17	01/18
Cantium-116-07	SS INOP	29-05-43.531N	090-09-50.461W	NO 0375-18	23/18
Cantium-118-06	LT EXT	29-04-19.221N	090-10-04.434W	1106-17 NO	01/18
Cantium-118-10	LT EXT/SS INOP	29-03-25.793N	090-10-05.790W	414-19 NO	29/19
Cantium-118-23	SS INOP	29-04-56.285N	090-10-09.357W	NO 0380-18	24/18
Cantium-118-12	LT EXT	29-03-55.369N	090-10-18.173W	NO 1112-17	01/18
Cantium-118-03	LT EXT	29-03-05.418N	090-10-21.224W	NO 1112-17	01/18
Cantium-118-05	LT EXT	29-03-06.411N	090-10-22.655W	NO 1112-17	01/18
Cantium-118-11	SS INOP	29-04-17.927N	090-10-25.261W	0547-18 NO	32/18
Cantium-116-03	SS INOP	29-05-19.399N	090-10-28.582W	NO 0012-18	02/18
Energy XXI-100-91	SS INOP	28-58-46.000N	090-10-33.000W		14/20
Talos-102-12	LT EXT	28-47-36.000N	090-12-09.000W	0356-19 NO	25/19
Shoreline-100-4	LT EXT	29-03-58.500N	090-12-57.600W	1036-17	50/17
Louisiana Orphan Wellsite C #151642	LT EXT	29-03-32.864N	090-13-34.244W		07/11
Fieldwood-101-2	SS INOP	28-09-41.090N	090-13-39.450W	0512-18 NO	30/18
Ec5-7325-1 & 1D	LT EXT	30-04-31.000N	090-13-48.000W	0307-01 D8	42/01
Trunkline-103-4	LT EXT	28-47-43.000N	090-13-49.000W	1499-12 NO	37/12
Offshore Energy-107-3	LT EXT	28-32-40.000N	090-14-01.000W		25/18
Arena Offshore-106-18	LT EXT/SS INOP	28-37-01.861N	090-14-57.702W	404-19 NO	29/19
Arena Offshore-106-10	LT EXT/SS INOP	28-39-27.900N	090-16-55.700W		06/20
Transco-101-6	LT EXT	28-30-24.000N	090-17-07.000W	0404-15 NO	21/15
Energy Xxi-100-80	SS INOP	28-29-42.976N	090-17-56.891W	0671-18 NO	39/18
Walter-116-10	LT EXT	28-41-21.105N	090-19-55.900W	D8-0106-15	33/15
Century Offshore-102-1	LT EXT	28-42-10.427N	090-22-28.852W	1380-00 NO	50/00
Arena Offshore-106-6	LT EXT	28-30-34.800N	090-22-47.700W		25/20
Fieldwood-101-12	LT EXT	28-27-13.407N	090-23-00.289W	0800-19 NO	50/19
Arena Offshore-106-5	LT EXT	28-34-49.000N	090-23-33.000W		34/16
Energy Xxi-100-75	LT EXT	28-47-56.000N	090-24-52.000W		03/18
Remington-400-1	LT EXT	28-37-50.842N	090-25-04.048W	1797-07	50/07
Trunkline-103-2	LT EXT	28-32-26.000N	090-26-08.000W	0299-19 NO	23/19
Trunkline-103-2	SS INOP	28-32-26.000N	090-26-08.000W	1499-12	37/12
Ee27-188-76 Walkway Lt (Texaco)	LT EXT	29-06-45.000N	090-26-54.000W	0472-02 D8	46/02
Fieldwood-101-7	SS INOP	28-50-43.669N	090-27-42.145W	0844-19 NO	53/19
Black Elk-100-8	SS INOP	28-26-45.000N	090-27-53.000W		14/15
Bois-103-6	LT EXT	28-55-57.240N	090-28-55.000W	1258-01 NO	39/01
Trunkline-103-3	LT EXT/SS INOP	28-50-00.000N	090-29-58.000W	0440-14 NO	22/14
Ee21-1247-13	LT EXT	29-07-42.000N	090-30-52.000W	0502-02 D8	46/02
Energy Partners-109-2	LT EXT/SS INOP	28-53-30.810N	090-37-05.733W		41/08
Talos-101-16	SS INOP	28-49-32.030N	090-37-14.710W		44/15
Noble Energy-106-6	OFF STA/HAZ NAV/LT EXT/SS I	28-30-24.800N	090-40-46.360W		39/08
Probe-102-2	SS INOP	28-26-57.399N	090-41-06.836W	0265-14 NO	13/14
Fieldwood-102-6	LT EXT	28-56-27.7362	090-43-13.7748	0821-18 NO	47/18
Fieldwood-102-5	SS INOP	28-56-19.6908	090-44-33.5544	0904-18 NO	52/18
Trunkline-103-6	LT EXT/SS INOP	28-46-59.000N	090-46-04.000W	0281-20 NO	25/20
Fieldwood-117-17	LT EXT/SS INOP	28-56-52.506N	090-46-29.862W	239-19 NO	18/19
Talos-100-37	SS INOP	28-53-33.3088	090-47-44.5123	857-18 NO	49/18
Fieldwood-117-36	SS INOP	28-33-52.000N	090-48-11.000W		18/20
Talos-100-38	LT EXT	28-53-39.0258	090-49-03.4572	154-20 NO	11/20
Fieldwood-117-14	LT EXT	28-05-02.3706	090-49-09.494W		19/20
Talos-100-45	LT EXT/SS INOP	28-52-24.1462	090-49-30.0885		44/19
Newfield-103-27	SS INOP	28-58-33.671N	090-50-15.489W	1029-15 NO	49/15
Newfield-103-22	SS INOP	28-58-21.000N	090-50-16.000W	0275-17	19/17

Talos-100-46	LT EXT	28-49-28.106N	090-50-21.728W	409-19 NO	29/19
Talos-100-46	SS INOP	28-49-28.106N	090-50-21.728W	186-19 NO	15/19
Comstock Offshore-100-56	LT EXT/FS INOP	28-50-13.000N	090-50-31.000W	0862-03 NO	28/03
Talos-100-30	LT EXT/SS INOP	28-50-08.7828	090-50-31.8696	408-19 NO	29/19
Talos-100-31	LT EXT	28-49-01.434N	090-50-41.402W		44/19
Talos-100-31	LT EXT	28-49-01.434N	090-50-41.402W	0882-18 NO	51/18
Talos-100-31	SS INOP	28-49-01.434N	090-50-41.402W	410-19 NO	29/19
Comstock Offshore-100-62	LT EXT/FS INOP	28-50-10.000N	090-50-51.000W	0862-03 NO	28/03
Murphy-101-68	LT EXT/SS INOP	28-50-21.000N	090-50-56.000W	407-19 NO	29/19
Odeco-166-15	LT EXT/SS INOP	28-40-11.000N	090-52-37.000W		38/08
Talos-100-50	SS INOP	28-49-28.711N	090-54-04.118W	78-20 NO	06/20
Energy XXI-109-7	LT EXT	28-29-30.000N	090-54-06.000W		10/20
Comstock Offshore-100-36	SS INOP	28-49-41.000N	090-54-07.000W		37/12
Talos-100-24	SS INOP	28-49-39.2406	090-54-17.892W		44/19
Talos-100-26	SS INOP	28-49-40.1232	090-54-21.7764		44/19
Talos-100-25	SS INOP	28-49-42.150N	090-54-29.4444		44/19
Comstock Offshore-100-6	LT EXT	28-48-36.000N	090-55-02.000W	0982-12 NO	24/12
Talos-100-27	SS INOP	28-49-31.8138	090-56-09.3726		51/19
Sanare-122-6	LT EXT	28-57-21.000N	090-57-11.000W		25/17
Sanare-122-9	LT EXT	28-58-19.000N	090-57-49.000W	0754-09 NO	23/09
Fieldwood-117-28	SS INOP	28-32-11.890N	090-58-50.153W	003-20 NO	01/20
Tana-103-5	LT EXT/SS INOP	28-42-36.176N	090-58-54.622W		21/20
Bennu-100-1	LT EXT	28-03-59.513N	090-59-40.655W	650-17 NO	31/17
Fieldwood-117-34	LT EXT/SS INOP	28-40-10.979N	091-00-17.349W	753-19 NO	47/19
Capco-102-1	LT EXT	28-43-35.540N	091-01-17.605W	1627-11 NO	39/11
Capco-102-1	SS INOP	28-43-35.540N	091-01-17.605W	NO 0387-18	24/18
Bennu-100-2	LT EXT	28-02-03.083N	091-01-46.881W	0960-04 NO	33/04
Bennu-100-2	SS INOP	28-02-03.083N	091-01-46.881W	0503-17 NO	30/18
Fieldwood-117-9	SS INOP	28-35-35.884N	091-04-10.931W	0846-19	53/19
Fieldwood-117-32	SS INOP	28-13-42.808N	091-04-32.912W	229-20 NO	21/20
Sandridge-101-2	LT EXT/SS INOP	28-22-10.8408	091-05-13.664W		38/08
Ankor Energy-100-4	SS INOP	28-28-12.890N	091-05-14.404W	399-17 NO	24/17
Monforte-101-1	SS INOP	28-17-57.534N	091-05-15.278W	0131-16 NO	07/16
Monforte-101-2	LT EXT/SS INOP	28-16-28.876N	091-05-33.791W	0595-17 NO	30/17
Energy XXI-109-09	LT EXT	28-51-34.000N	091-07-52.000W	0590-17 NO	30/17
Castex-106-1	LT EXT	28-58-26.331N	091-08-55.733W	418-19 NO	29/19
Castex-106-2	FS INOP	28-59-24.178N	091-11-20.838W	0158-04 D8	14/04
Castex-106-2	LT EXT	28-59-24.178N	091-11-20.838W		05/19
Century-106-7	MISSING/HAZ NAV	28-41-08.000N	091-12-23.000W	0246-08	39/08
Mcmoran-145-1	LT IMCH/SS INOP	28-58-57.853N	091-13-08.200W	0851-17	39/17
Fieldwood-117-6	LT EXT	28-46-12.705N	091-14-21.145W		22/20
W&T Offshore-113-53	SS INOP	29-06-58.000N	091-17-09.000W		46/19
Fieldwood-117-4	LT EXT	28-55-37.214N	091-18-14.140W	209-19 NO	16/19
Fieldwood-117-26	SS INOP	28-56-45.610N	091-19-15.297W		45/19
Fieldwood-103-54	SS INOP	28-39-01.173N	091-20-10.391W	0574-17 NO	29/17
Energy XXI-101-19	SS INOP	28-29-02.340N	091-20-59.800W		19/18
Fieldwood-103-59	SS INOP	28-46-09.083N	091-21-22.593W		05/19
Whitney-101-04	SS INOP	28-56-00.264N	091-21-36.211W	0227-17	15/17
Arena Offshore-105-32	LT EXT/SS INOP	29-14-39.824N	091-23-12.601W		09/18
Northstar-103-3	SS INOP	29-14-51.778N	091-23-45.681W		04/20
Arena Offshore-105-60	SS INOP	28-15-19.040N	091-26-01.295W	0096-09 NO	03/09
Energy XXI-101-18	LT EXT	28-28-39.130N	091-26-26.900W		22/20

Fieldwood-103-86	SS INOP	28-59-56.421N	091-26-42.932W	826-17 NO	38/17
Energy xxi-101-12	LT EXT/SS INOP	29-15-17.830N	091-26-46.291W		23/18
Fieldwood-103-48	LT EXT	28-59-17.776N	091-26-56.839W		20/19
Fieldwood-103-28	LT EXT/SS INOP	28-59-04.996N	091-26-57.379W		20/19
Fieldwood-103-47	SS INOP	28-58-59.912N	091-27-00.727W	0078-18 NO	06/18
Arena Offshore-105-3	LT EXT/SS INOP	29-03-19.000N	091-27-09.000W		30/19
Gryphon-103-1	LT EXT	29-07-23.661N	091-27-13.574W	0753-09 NO	23/09
Energy XXI-101-16	LT EXT	28-27-14.230N	091-27-23.880W		22/20
Huffco-103-1	LT EXT	28-11-17.000N	091-27-34.000W	0060-18 NO	06/18
Fieldwood-103-16	SS INOP	28-44-28.827N	091-27-52.606W	837-17 NO	38/17
Nexen-100-9	LT EXT	28-27-32.670N	091-27-53.380W		50/16
Fieldwood-103-45	SS INOP	28-59-12.336N	091-27-53.441W	720-17 NO	34/17
Fieldwood-103-27	LT EXT	28-57-44.639N	091-28-15.456W		43/19
Fieldwood-103-84	LT EXT	28-59-07.601N	091-28-50.315W		05/19
Fieldwood-103-8	LT EXT	28-58-43.269N	091-28-58.623W		11/20
Fieldwood-103-24	SS INOP	28-58-31.897N	091-29-04.966W	0613-17 NO	30/17
CONTANGO-200-6	SS INOP	29-11-36.320N	091-31-33.893W	321-17	20/17
Devon-112-16	SS INOP	28-18-14.000N	091-31-59.000W		52/08
Houston-103-1	LT EXT	28-28-50.969N	091-33-27.130W	0664-17 NO	32/17
Nexen-100-15	LT EXT/SS INOP	28-20-40.400N	091-34-26.300W		40/08
Fieldwood-103-66	SS INOP	29-12-41.059N	091-35-42.458W		43/19
Mobil-134-1	HAZ NAV/LT EXT/SS INOP	28-57-58.000N	091-36-47.000W		40/08
Fieldwood-103-85	SS INOP	28-18-07.437N	091-37-30.244W		25/20
Juniper-100-1	LT EXT	29-17-54.540N	091-37-38.130W	0412-16 NO	19/16
Bt Operating-102-1	LT EXT	28-22-00.000N	091-37-48.000W	0022-09 NO	01/09
Fieldwood-103-21	SS INOP	28-15-10.630N	091-39-38.110W		25/20
Walter-114-3	MISSING/HAZ NAV	27-59-34.916N	091-39-38.476W	0245-08	39/08
Fieldwood-103-32	LT EXT	28-14-31.913N	091-40-22.867W		07/19
Mariner-111-10	MISSING/HAZ NAV	28-19-58.000N	091-42-28.000W		39/08
Fieldwood-103-30	SS INOP	28-48-07.113N	091-43-03.151W	722-17 NO	34/17
Rooster-106-1	LT EXT/SS INOP	29-18-00.785N	091-43-03.184W		41/16
Fieldwood-103-71	LT EXT	28-48-07.068N	091-43-19.560W		11/19
Rooster-106-3	SS INOP	29-17-51.271N	091-43-43.650W	0124-16 NO	07/16
Arena Offshore-105-36	SS INOP	28-16-11.500N	091-43-50.600W	1680-08 NO	40/08
Fieldwood-103-75	LT EXT/SS INOP	28-49-07.000N	091-44-08.000W		51/18
Arena Offshore-105-37	LT EXT	28-15-22.000N	091-44-24.000W	1681-08 NO	40/08
Fieldwood-103-68	SS INOP	28-46-39.614N	091-44-26.583W		18/19
Fieldwood-103-73	SS INOP	28-46-58.037N	091-44-38.083W	725-17 NO	34/17
Arena Offshore-105-35 (B-DRL)	LT EXT/SS INOP	28-15-12.000N	091-45-06.000W	1349-08 NO	34/08
Fieldwood-103-23	LT EXT/SS INOP	28-55-35.719N	091-45-10.591W		05/19
Merit-102-1	HAZ NAV/LT EXT/SS INOP	28-22-42.664N	091-45-59.424W		38/08
Fieldwood-103-90	LT EXT	28-34-21.523N	091-46-08.077W	1037-17 NO	50/17
Sterling-102-1	HAZ NAV/LT EXT/SS INOP	28-25-21.418N	091-49-44.818W		39/08
Devon-112-7	SS INOP	28-14-54.000N	091-50-55.000W		25/20
Black Elk-109-1	SS INOP	28-51-55.000N	091-51-46.000W		23/15
Fieldwood-105-29	LT EXT	28-16-22.976N	091-51-57.553W		19/18
Energy Xxi-108-13	SS INOP	28-35-41.272N	091-52-11.218W		05/18
Energy XXI-108-31	SS INOP	29-19-55.000N	091-52-12.000W	NO 0385-18	24/18
Energy XXI-108-32	SS INOP	29-19-28.000N	091-52-36.000W		17/20
Devon-115-5	SS INOP	28-51-38.000N	091-52-46.000W	0650-12 NO	17/12
Energy XXI-108-18	LT EXT	28-35-59.000N	091-52-49.500W		36/19
Energy XXI-108-44	SS INOP	29-19-31.483N	091-52-49.940W		21/18

Energy XXI-108-46	SS INOP	29-18-50.179N	091-52-52.618W		51/19
Merit-110-2	HAZ NAV/LT EXT/SS INOP	29-14-19.197N	091-52-52.665W	1699-11 NO	41/11
Talos-113-4	SS INOP	28-31-38.434N	091-53-03.832W	0008-20 NO	01/20
Devon-115-9	OFF STA/HAZ NAV/LT EXT/SS I	28-44-31.000N	091-53-25.000W		39/08
Fieldwood-105-27	SS INOP	28-46-12.241N	091-53-25.605W		05/19
Devon-115-3	LT EXT/SS INOP	28-52-01.000N	091-53-52.000W	0377-15 NO	19/15
Nippon-103-10	SS INOP	28-51-05.035N	091-54-45.168W	0046-15	03/16
Devon-115-1	SS INOP	28-52-39.000N	091-54-55.000W	0046-15	03/16
WA28-334-Tank Batt 1 (Hilcorp Energy)	LT EXT	29-40-25.000N	091-54-59.000W	0726-03 NO	25/03
Wa28-334-B28 (Hilcorp Energy)	LT EXT	29-40-15.000N	091-55-20.000W	1941-12	47/12
WA28-334-B109 (Hilcorp Energy)	LT EXT	29-40-11.000N	091-56-12.000W	1110-12 NO	28/12
Fieldwood-105-24	LT EXT	28-38-48.155N	091-56-14.805W		47/19
WA28-334-B93 (Hilcorp Energy)	LT EXT	29-40-30.000N	091-56-17.000W	0011-12 NO	02/12
Energy XXI-108-14	LT EXT	28-39-38.000N	091-57-21.000W	NO 1114-17	01/18
Energy XXI-108-14	LT EXT/SS INOP	28-39-38.000N	091-57-21.000W	NO 0723-18	42/18
Energy XXI-108-48	LT EXT	28-40-17.381N	091-58-09.176W		39/17
Energy XXI-108-48	SS INOP	28-40-17.381N	091-58-09.176W	0940-17 NO	45/17
Fieldwood-105-21	SS INOP	28-48-46.494N	091-58-32.945W		23/17
Fieldwood-105-13	SS INOP	28-57-55.205N	091-58-44.324W		11/20
Mariner-115-9	SS INOP	28-57-32.000N	091-58-47.000W	1933-12 NO	47/12
Energy Xxi-108-11	SS INOP	29-23-37.620N	091-59-34.780W	NO 0386-18	24/18
Cox-109-33	LT EXT	29-22-03.000N	092-00-42.000W	NO 0161-18	10/18
Cox-109-33	SS INOP	29-22-03.000N	092-00-42.000W	NO 0261-18	16/18
Mcmoran-114-51	LT EXT	29-25-43.745N	092-02-12.016W		15/17
Seneca-107-1	LT EXT	28-20-11.033N	092-02-59.971W	210-19 NO	16/19
Elf Aquitaine-106-2	SS INOP	29-20-07.000N	092-04-12.000W	NO 0925-17	44/17
Sanare-123-1	LT EXT/SS INOP	28-48-16.772N	092-04-18.491W	0238-15 GA	15/15
Fieldwood-105-26	SS INOP	28-29-17.419N	092-09-20.314W		30/19
Taylor Energy-103-8	LT EXT	28-50-49.000N	092-10-02.000W	0335-03 D8	30/03
Energy XXI-113-9	LT EXT	29-26-50.000N	092-11-37.000W	NO 0910-17	42/17
Fieldwood-108-14	LT EXT	28-28-17.994N	092-11-43.493W		19/18
Castex-104-2	SS INOP	28-31-49.340N	092-12-14.640W	NO 033-19	05/19
Murphy-105-16	LT EXT/SS INOP	28-48-33.000N	092-12-49.000W		06/17
Fieldwood-108-20	SS INOP	28-18-32.842N	092-13-02.945W		17/20
Coastal-105-3	SS INOP	28-34-28.467N	092-13-07.891W	0227-15 NO	12/15
Contango-250-01	SS INOP	28-55-14.784N	092-13-36.728W	0460-18 NO	28/18
Fieldwood-108-21	LT EXT/SS INOP	28-18-18.111N	092-13-48.500W		14/18
Conquest-104-1	LT EXT	29-05-38.000N	092-18-40.000W	1254-12 NO	31/12
Castex-104-3	LT EXT	28-42-15.040N	092-18-56.690W	NO 0693-18	40/18
Castex-104-3	SS INOP	28-42-15.040N	092-18-56.690W	0539-16 NO	28/17
Basin-107-3	SS INOP	28-30-37.326N	092-21-28.998W	0436-15 NO	23/15
Nexen-102-11	LT EXT	29-19-52.385N	092-24-24.675W	1115-14 NO	06/14
Samson Contour-101-1	HAZ NAV/LT EXT/SS INOP	28-41-28.000N	092-24-40.000W		40/08
Samson Contour-101-4	HAZ NAV/LT EXT/SS INOP	28-41-24.430N	092-24-51.050W		38/08
Samson Contour-101-3	HAZ NAV/LT EXT/SS INOP	28-42-05.327N	092-25-46.581W		38/08
Lobo-101-2	LT EXT	29-31-34.802N	092-25-50.812W	0794-15 NO	40/15
Nexen-102-12	LT EXT/SS INOP	29-19-43.036N	092-25-55.319W		40/08
Nexen-102-2	LT EXT/SS INOP	28-13-04.000N	092-25-56.000W		42/08
Millennium-103-1	HAZ NAV/LT EXT/DAYMK IMCH	28-18-15.000N	092-26-28.000W		39/08
Nexen-102-33	LT EXT/SS INOP	28-13-05.724N	092-26-49.700W		40/08
Fieldwood-108-5	SS INOP	29-16-57.554N	092-27-13.255W		20/19
Beryl-107-1	LT EXT/SS INOP	28-07-40.133N	092-28-01.263W		38/18

Talos-103-14	SS INOP	28-24-53.222N	092-29-20.250W	0257-17	17/17
Merit-112-1	STRUCT DEST	28-02-25.750N	092-29-22.548W		50/09
Palm Energy-104-1	SS INOP	28-29-24.234N	092-29-46.616W		22/09
Black Elk-101-5	LT EXT/SS INOP	29-07-14.000N	092-30-09.000W		49/16
Energy XXI-113-13	LT EXT	29-25-33.434N	092-30-09.220W		43/18
Black Elk-101-6	SS INOP	29-05-13.746N	092-30-18.758W		01/17
Fieldwood-108-1	LT EXT	28-15-19.946N	092-30-56.213W		13/20
Black Elk-101-2	LT EXT	29-05-12.106N	092-31-01.729W		42/16
Black Elk-101-4	LT EXT/SS INOP	29-05-42.445N	092-31-01.789W	0366-15 NO	19/15
Energy Xxi-113-15	SS INOP	28-54-34.805N	092-31-17.887W	0567-18 NO	33/18
Black Elk-101-1	LT EXT/SS INOP	29-05-02.626N	092-31-33.072W	0143-16 no	07/16
Black Elk-101-3	SS INOP	29-04-46.547N	092-31-43.585W	0170-16	10/16
Black Elk-101-3	STRUCT DMGD	29-04-46.547N	092-31-43.585W		41/16
Marathon-114-1	HAZ NAV/LT EXT/SS INOP	28-04-22.000N	092-32-47.000W		38/08
Probe-103-1	LT EXT	29-28-11.914N	092-32-59.921W	0429-15	22/15
Probe-103-1	SS INOP	29-28-11.914N	092-32-59.921W	235-20 NO	21/20
Nexen-102-1	LT EXT/SS INOP	28-17-55.000N	092-34-45.000W		40/08
Energy Resource-103-4	LT EXT	28-48-49.100N	092-35-06.000W		39/00
Newfield-105-15	MISSING/HAZ NAV	28-45-47.925N	092-35-07.532W		39/08
King Ranch-103-2	MISSING/HAZ NAV	28-27-01.314N	092-35-26.776W	3908	39/08
Fieldwood-108-2	LT EXT	28-32-00.819N	092-35-32.068W		16/20
Aquilla-108-1	MISSING/HAZ NAV	29-02-52.791N	092-36-55.710W	0243-08	39/08
Gomex-100-1	LT EXT/SS INOP	28-24-38.937N	092-36-56.185W		43/10
PROBE-100-1	SS INOP	29-29-36.656N	092-38-23.287W	0441-15 GA	26/15
Coastal-104-1	SS INOP	28-40-11.000N	092-40-30.000W	0351-13 GA	18/13
Maritech-111-3	MISSING/HAZ NAV	28-10-44.741N	092-41-45.558W	0246-08	39/08
East Cameron Partners-100-2	LT EXT	29-20-48.464N	092-42-56.802W	0855-13GA	46/13
Houston-102-2	LT EXT/SS INOP	28-55-37.000N	092-44-16.000W	1128-09 GA	51/09
Merit-108-2	LT EXT	28-56-21.000N	092-44-47.000W		02/17
Merit-108-1	SS INOP	29-31-54.000N	092-45-42.000W	0192-13 GA	10/13
Louisiana Orphan Wellsite A #156996	LT EXT	29-35-17.534N	092-46-56.031W	0019-11 LA	07/11
Houston-102-6	SS INOP	29-30-29.380N	092-48-12.590W	0198-13 GA	11/13
Merit-110-1	LT EXT/SS INOP	29-15-22.380N	092-51-17.230W	1656-10 NO	52/10
Fieldwood-100-13	SS INOP	28-09-50.659N	092-51-44.845W		26/20
Con Energy-101-1	HAZ NAV/LT EXT/SS INOP/STR	28-37-31.000N	092-53-30.000W	0050-14 GA	03/14
Fieldwood-100-10	LT EXT/SS INOP	28-28-18.865N	092-54-53.213W		27/18
Energy Xxi-104-1	LT EXT	28-08-44.000N	092-58-46.000W		44/19
Helis-121-3	LT EXT	29-26-26.906N	092-58-46.060W	0723-12	34/12
Hec-101-2	LT EXT	28-18-14.928N	092-59-29.425W		49/08
Hec-102-7	SS INOP	29-16-47.200N	092-59-44.600W	0052-14 GA	03/14
Merit-107-1	LT EXT/SS INOP	28-10-22.430N	092-59-56.699W		46/17
Virgin-100-2	SS INOP	29-39-34.035N	093-00-13.395W		38/15
Fieldwood-100-14	LT EXT/SS INOP	29-41-02.000N	093-00-26.000W		11/19
Fieldwood-100-17	SS INOP	29-41-01.000N	093-00-43.000W		05/19
Fieldwood-100-15	SS INOP	29-40-53.000N	093-00-55.000W		24/19
Fieldwood-100-16	LT EXT/SS INOP	29-41-07.000N	093-00-55.000W		11/18
Fieldwood-109-38	LT EXT	29-40-52.000N	093-01-17.000W		53/19
Fieldwood-109-26	SS INOP	29-37-35.162N	093-02-04.901W		01/18
Diamond Shamroc-104-3	SS INOP	29-19-04.000N	093-02-05.000W	0354-13 GA	18/13
Fieldwood-109-24	LT EXT	29-40-05.603N	093-02-58.030W		13/19
Fieldwood-109-16	SS INOP	29-40-05.491N	093-02-59.841W		25/20
Fieldwood-109-23	LT EXT	28-28-02.168N	093-03-12.859W		25/19

Black Elk-102-16	LT EXT/SS INOP	29-20-17.000N	093-04-23.000W	0367-15 GA	21/15
Fieldwood-109-37	SS INOP	29-39-36.032N	093-06-07.793W		22/20
Fieldwood-109-4	LT EXT/SS INOP	29-39-07.369N	093-07-18.652W		05/19
Fieldwood-109-6	SS INOP	29-38-56.026N	093-07-52.355W		27/19
Fieldwood-109-5	LT EXT/SS INOP	29-38-46.686N	093-08-31.355W		25/18
Fieldwood-109-45	SS INOP	29-33-32.972N	093-08-44.376W		12/19
Fieldwood-109-7	LT EXT	29-37-00.775N	093-09-03.401W		14/19
Sanare-107-14	SS INOP	28-55-26.610N	093-09-16.070W	0505-18 GA	31/18
Tarpon-100-10	SS INOP	28-30-32.600N	093-09-32.700W	0266-14 GA	15/14
Fieldwood-109-12 A-B-C-9	LT EXT	29-25-18.656N	093-09-54.270W		22/18
Houston-110-3	SS INOP	29-24-12.540N	093-10-09.797W	0240-09	11/09
Fieldwood-109-51	LT EXT	29-36-32.007N	093-10-12.648W		16/20
Fieldwood-109-17	LT EXT/SS INOP	29-37-39.173N	093-10-20.694W		43/19
Houston-110-4	SS INOP	29-23-58.460N	093-10-40.780W	0362-10	16/10
Petsec-101-2	SS INOP	28-35-48.000N	093-10-43.000W	0296-14 GA	16/14
ATP-100-18	SS INOP	28-32-56.780N	093-11-36.390W	0297-14 GA	16/14
Walter-106-5	SS INOP	29-35-00.849N	093-12-18.954W	0506-18 NO	31/18
Pisces-106-2	SS INOP	28-28-39.658N	093-12-26.095W		22/09
Conn Energy-200-1	LT EXT/SS INOP	29-23-47.000N	093-15-03.000W	554-17 GA	35/17
Conn Energy-200-2	LT EXT/SS INOP	29-23-46.135N	093-15-03.301W	555-17 GA	35/17
Fieldwood-109-34	SS INOP	29-30-16.419N	093-16-37.600W		18/20
Fieldwood-109-34	SS INOP	29-30-16.419N	093-16-37.600W		43/17
Fieldwood-109-31	SS INOP	29-30-18.835N	093-17-41.323W		11/18
Fieldwood-109-30	LT EXT/SS INOP	29-30-01.126N	093-17-44.347W	0512-18 GA	32/18
Fieldwood-109-30	SS INOP	29-30-01.126N	093-17-44.347W		11/18
Century Offshore-101-2	SS INOP	28-54-31.000N	093-18-06.000W		15/16
Monforte-100-2	LT EXT	28-41-18.727N	093-22-07.173W	0368-17 GA	22/17
Peregrine-105-1	LT EXT	28-15-30.552N	093-22-15.729W		51/16
Linder-105-1	LT EXT/SS INOP	29-24-26.000N	093-23-18.000W		17/18
Linder-105-2	LT EXT/SS INOP	29-24-27.982N	093-24-53.178W		17/18
ATP-100-13	LT EXT/SS INOP	27-51-35.495N	093-25-05.305W	0016-14 D8	04/14
Linder-105-3	LT EXT/SS INOP	29-24-27.332N	093-25-21.519W		26/20
Castex-101-1	LT EXT	29-33-34.926N	093-25-27.778W	0811-17 GA	49/17
Mobil-225-39	SS INOP	29-25-56.000N	093-25-58.000W	1122-09 GA	50/09
El Paso-103-28	SS INOP	29-25-54.972N	093-26-09.843W	0645-13 GA	34/13
Beryl-108-2	LT EXT	28-26-12.091N	093-26-45.035W	0767-11 GA	34/11
Black Elk-102-13	LT EXT	27-59-09.000N	093-27-30.000W		23/19
Fieldwood-109-47	LT EXT/SS INOP	29-43-57.583N	093-30-51.748W		12/19
Mariner-104-17	LT EXT	29-11-41.249N	093-33-44.686W	0450-10 GA	20/10
Sanare-107-5	LT EXT	29-39-39.366N	093-34-00.582W	0912-09	40/09
Sanare-107-13	SS INOP	29-41-36.160N	093-34-53.180W	0825-18 GA	51/18
Fieldwood-111-10	LT EXT	27-57-43.6788	093-38-40.480W		10/20
Fieldwood-111-10	SS INOP	27-57-43.6788	093-38-40.480W		46/19
Fieldwood-121-1	SS INOP	29-29-50.773N	093-46-51.409W		45/18
Dominion-108-2	LT EXT	29-26-18.077N	093-47-18.002W		28/17
Atp-106-4	SS INOP	29-24-18.963N	093-51-00.752W	0059-14	04/14
Union-198-3	LT EXT	28-13-42.000N	093-56-13.000W	0123-18 GA	09/18
Union-198-3	SS INOP	28-13-42.000N	093-56-13.000W		26/14
Sanare-108-3	SS INOP	28-24-17.472N	093-56-28.961W	0460-15 GA	28/15
Sanare-108-4	SS INOP	28-21-21.535N	093-57-18.336W	0273-16 GA	17/16
Fieldwood-111-14	LT EXT/SS INOP	27-54-12.276N	093-57-32.144W		49/17
Fieldwood-111-11	LT EXT/SS INOP	28-03-23.907N	094-01-22.724W		10/19

Energy Xxi-106-10	SS INOP	29-11-21.407N	094-01-41.055W		30/19
Energy Xxi-106-9	SS INOP	29-11-03.224N	094-02-54.021W	0313-19 GA	24/19
Bandon-100-1	LT EXT	28-21-10.483N	094-05-48.544W		50/19
Fieldwood-111-31	SS INOP	28-00-22.939N	094-06-08.506W		15/18
Newfield-109-9	SS INOP	28-13-38.775N	094-11-08.122W	0409-19 GA	29/19
McMoran-170-2	SS INOP	28-15-18.367N	094-12-31.784W	0685-17 GA	41/17
Virgin-100-1	LT EXT/SS INOP	29-09-34.403N	094-15-24.738W	1078-11 GA	47/11
Union-196-1	HAZ NAV/LT EXT/SS INOP	29-26-09.000N	094-18-15.000W	0058-12 GA	04/12
Devon-200-4	LT EXT	29-16-03.000N	094-20-24.000W	0019-15	02/15
Hoactzin-100-01	LT EXT/SS INOP	29-11-28.280N	094-21-04.530W	0098-19 GA	08/19
Hoactzin-100-01	SS INOP	29-11-28.280N	094-21-04.530W	0770-18 GA	49/18
Fieldwood-111-5	LT EXT	29-05-36.9528	094-23-08.718W		05/18
Transco-109-1	LT EXT	29-14-16.000N	094-25-21.000W	0773-17 GA	46/17
Newfield-109-2	SS INOP	28-02-56.550N	094-26-18.070W	0880-09 GA	38/09
Blue Dolphin-101-10	LT EXT	28-53-36.975N	094-42-15.296W	1162-04 GA	30/04
Black Elk-104-1	SS INOP	28-43-10.338N	094-50-13.235W	0785-15 GA	49/15
Hec-125-3	SS INOP	28-57-52.900N	094-54-31.400W	0514-15	31/15
Black Elk-108-1	LT EXT/SS INOP	28-34-36.219N	094-58-36.125W		19/17
Seagull-101-3	LT EXT	28-35-32.000N	095-11-09.000W	0397-17 GA	24/17
Kirby-104-3	LT EXT	28-44-47.000N	095-25-13.000W	0065-15	05/15
ATP-102-3	LT EXT	28-15-22.872N	095-33-54.313W	0059-15 GA	04/15
Transco-116-1	SS INOP	28-18-53.000N	095-37-14.000W	0470-17 GA	28/17
Fieldwood-110-1	SS INOP	28-23-33.3204	095-52-45.613W		29/19
Gom Shelf-100-4	LT EXT	27-50-19.553N	096-01-41.483W		20/20
Gom Shelf-100-2	SS INOP	27-51-16.186N	096-02-11.104W		28/19
Black Elk-105-5	LT EXT	28-24-50.796N	096-02-48.082W		21/09
Fieldwood-120-12	SS INOP	28-23-34.000N	096-04-42.000W		19/18
American Coastal-102-5	LT EXT	28-22-45.000N	096-09-54.000W		21/09
Apache-110-7	LT EXT	27-38-17.880N	096-14-05.170W		44/18
Apache-110-7	SS INOP	27-38-17.880N	096-14-05.170W		49/18
Fieldwood-120-8	SS INOP	28-06-07.711N	096-22-11.521W		14/18
Fieldwood-120-7	LT EXT/SS INOP	28-06-06.394N	096-22-51.838W		43/17
Buttes-101-2	LT EXT/SS INOP	28-13-53.000N	096-23-24.000W		35/12
Fieldwood-120-1	LT EXT/SS INOP	28-05-23.461N	096-23-29.994W		25/19
Fieldwood-120-2	SS INOP	28-05-22.156N	096-23-54.470W	0220-19 CC	23/19
Fieldwood-120-3	LT EXT	28-06-23.705N	096-25-47.686W		29/18
WD03-216-19 (Petro Guard)	LT EXT	28-21-24.850N	096-29-24.847W		13/20
ExxonMobil-100-02	SS INOP	28-02-28.300N	096-35-09.850W	0061-19 CC	08/19
Inexco-101-3	LT EXT/SS INOP	27-36-01.000N	097-04-39.000W		25/18
White Marlin-100-6	LT EXT	27-42-33.360N	097-06-16.020W		39/17
Reynolds-102-3	LT EXT	27-39-18.000N	097-07-39.000W	0221-10CC	19/10
Reynolds-102-4	LT EXT	27-38-57.000N	097-07-42.000W	0221-10CC	19/10
Ctx-100-1	LT EXT/SS INOP	27-31-00.000N	097-09-50.000W		25/18
Ctx-100-4	LT EXT/SS INOP	27-30-48.000N	097-10-06.000W		25/18
Ctx-100-3	LT EXT/SS INOP	27-30-48.000N	097-10-49.000W		25/18
WF03-33100-48-3 (WHITE MARLIN)	LT EXT	27-46-10.910N	097-17-41.960W		39/17
WF03-32973-71-1 (WHITE MARLIN)	LT EXT	27-46-05.590N	097-20-55.010W		39/17

PLATFORM DISCREPANCIES CORRECTED

Name	Status	Position		BNM Ref.	LNM St	LNM End
Arena Offshore-110-10	WATCHING PROPERLY	28-13-43.624N	092-31-49.130W		27/20	27/20

SECTION III - TEMPORARY CHANGES and TEMPORARY CHANGES CORRECTED

This section contains temporary changes and corrections to Aids to Navigation for this edition. When charted aids are temporarily relocated for dredging, testing, evaluation, or marking an obstruction, a temporary correction shall be listed in Section IV giving the new position.

TEMPORARY CHANGES

LLNR	Aid Name	Status	Chart No.	BNM Ref.	LNM St	LNM End
95	St Joseph Bay Light & Entrance A Range Rear Light	DISCONTINUED	11393		15/09	
2840	ST GEORGE ISLAND LIGHTED BUOY 3	RELOCATED DUE TO SHOALING	11404	0715-18 MO	40/17	
2845	ST GEORGE ISLAND LIGHTED BUOY 4	RELOCATED DUE TO SHOALING	11404	0770-19 MO	40/17	
2846	ST GEORGE ISLAND LIGHTED BUOY 6	RELOCATED DUE TO SHOALING	11404	0715-18 MO	48/18	
3025	St Joseph Bay Entrance A Range Front Light	DISCONTINUED	11393		24/08	
3030	St Joseph Bay Light & Entrance A Range Rear Light	DISCONTINUED	11393		15/09	
3105	St Joseph Bay Entrance Range D Rear Light	DISCONTINUED	11393	0870-15 MO	44/15	
4590	Old East Pass Harbor Channel Buoy 2	DISCONTINUED	11385	0009-20 MO	01/20	
4850	Pensacola Bay Navy Range Front Light	DISCONTINUED	11384	0187-20 MO	14/20	
4855	Pensacola Bay Navy Range Rear Light	DISCONTINUED	11384	0188-20 MO	14/20	
6125	Mobile Bar Lighted Buoy 6	DISCONTINUED FOR DREDGING	11378	0258-20 MO	17/20	
6135	Mobile Bar Lighted Buoy 8	DISCONTINUED FOR DREDGING	11377	0319-20 MO	21/20	
6145	Mobile Bar Lighted Buoy 10	DISCONTINUED FOR DREDGING	11378	0320-20 MO	21/20	
6970	Mullet Point Light 2	TRLT	11377		33/18	
7760	Bayou La Batre Light 25	TRLT	11374	0585-17 MO	33/17	
15300	Arlington Range Front Light	TRLT	11370	0065-18 NO	06/18	
15305	Arlington Range Rear Light	TRLT	11370	0066-18 NO	06/18	
21430	Calcasieu Channel Light 50	DISCONTINUED	11339	0650-15 GA	39/15	
21475	Oyster Bayou Weir Light 4	DISCONTINUED FOR DREDGING	11339	0548-19 GA	38/19	
22785	Port Arthur Canal D Range Front Light	TRLT	11342	0705-18 GA	44/18	
22790	Port Arthur Canal D Range Rear Light	TRLT	11342	0706-18 GA	44/18	
23355	Neches River Light 20	DISCONTINUED FOR DREDGING	11343	0366-20 GA	21/20	
23450	**Neches River Light 40**	**DISCONTINUED FOR DREDGING**	**11343**	**0447-20 GA**	**27/20**	
25742	Houston Ship Channel Security Zone Marker 1	RELOCATED	11325	0560-18 GA	36/18	
25762	Tucker Bayou Security Zone Marker	RELOCATED	11325	0559-18 GA	36/18	
25822	Vinces Bayou Security Zone Marker	RELOCATED	11325	0558-18 GA	36/18	
25910	Anahuac Channel Daybeacon A	TRDBN	11326	0487-19 GA	34/19	27/20
25915	Anahuac Channel Daybeacon B	TRDBN	11326	0488-19 GA	34/19	27/20
25925	Anahuac Channel Daybeacon C	TRDBN	11326	0489-19 GA	34/19	27/20
26935	Freeport Entrance Lighted Buoy 6	RELOCATED	11322		46/18	
28155	Aransas Pass Lighted Buoy 6	RELOCATED FOR DREDGING	11312		28/19	
28970	La Quinta Channel Inner Range Front Light	TRLT	11309		11/18	
33060	Pensacola Bay Navy Range Front Light	DISCONTINUED	11384	0187-20 MO	14/20	
33065	Pensacola Bay Navy Range Rear Light	DISCONTINUED	11384	0188-20 MO	14/20	

37350	Oyster Lake Daybeacon 1	TRLT	11322	21/20
37370	Oyster Lake Daybeacon 5	TRLT	11322	21/20
38550.01	San Antonio Bay Daybeacon 31	DISCONTINUED FOR DREDGING	11315	39/18
42395	Harlingen-Port Isabel Daybeacon 8	RELOCATED	11303	28/18
42650	Harlingen-Port Isabel Daybeacon 50	RELOCATED	11302	46/19

TEMPORARY CHANGES CORRECTED

LLNR	Aid Name	Status	Chart No.	BNM Ref.	LNM St	LNM End

None

PLATFORM TEMPORARY CHANGES

Name	Status	Position	BNM Ref.	LNM St	LNM End

None

PLATFORM TEMPORARY CHANGES CORRECTED

Name	Status	Position	BNM Ref.	LNM St	LNM End

None

SECTION IV - CHART CORRECTIONS

This section contains corrections to federally and privately maintained Aids to Navigation, as well as NOS corrections.
This section contains corrective actions affecting chart(s). Corrections appear numerically by chart number, and pertain to that chart only.
It is up to the mariner to decide which chart(s) are to be corrected. The following example explains individual elements of a typical chart correction.

Chart Number | Chart Edition | Edition Date | Last Local Notice to Mariners | Horizontal Datum Reference | Source of Correction | Current Local Notice to Mariners
12327 | 91st Ed. | 19-APR-97 | Last LNM: 26/97 | NAD 83 | | 27/97
Chart Title: NY-NJ-NEW YORK HARBOR - RARITAN RIVER
Main Panel 2245 NEW YORK HARBOR | CGD01
(Temp) ADD NATIONAL DOCK CHANNEL BUOY 3 | at 40-41-09.001N 074-02-48.001W
Green can
Corrective Action | Object of Corrective Action | Position

(Temp) indicates that the chart correction action is temporary in nature. Courses and bearings are given in degrees clockwise from 000 true.
Bearings of light sectors are toward the light from seaward. The nominal range of lights is expressed in nautical miles (NM) unless otherwise noted.

11321 30th Ed. 01-JUL-04 Last LNM: 16/20 NAD 83 27/20

ChartTitle: **San Luis Pass to East Matagorda Bay**

Main Panel 127 SAN LUIS PASS TO EAST MATAGORDA BAY. Page/Side: N/A

		NOS	
CHANGE	Depth Note - FREEPORT HARBOR CHANNEL to:; The project depths are 46-48 feet. (NOS NW-30989)	28-57-17.690N	095-24-15.920W

11322 33rd Ed. 01-MAY-12 Last LNM: 23/20 NAD 83 27/20

ChartTitle: **Intracoastal Waterway Galveston Bay to Cedar Lakes**

Main Panel 99 GALVESTON BAY TO CEDAR LAKES SIDE B. Page/Side: B

		NOS	
DELETE	tabulation - Freeport Harbor Channel Depths; tabulation - Freeport Harbor Channel Depths (NOS NW-30989)	28-59-59.000N	095-23-18.000W
ADD	Depth Note - PROJECT DEPTHS to:; Channel legends and tabulations, where indicated, reflect the U.S. Army Corps of Engineers (USACE) project depths. The channel may be significantly shoaler, particularly at the edges. For detailed channel information and minimum depths as reported by USACE, use NOAA Electronic Navigational Charts. USACE surveys and channel condition reports are available at http://navigation.usace.army.mil/Survey/Hydro. (NOS NW-30989)	NOS 28-59-24.000N	095-25-10.000W

NOS

ADD	tabulation - Freeport Harbor Project Depths http://ocsdata.ncd.noaa.gov/ntm/SupportImage.aspx?ItemID=296555; tabulation - Freeport Harbor Project Depths (NOS NW-30989)	28-59-59.000N	095-23-18.000W

11326 **41st Ed.** **01-APR-19** **Last LNM: 24/20** **NAD 83** **27/20**

ChartTitle: **Galveston Bay**

Extension 92 GALVESTON BAY SIDE A EXTENSION 1 - -. Page/Side: -

CHANGE	Anahuac Channel Daybeacon 2 to Anahuac Channel Daybeacon B, NB on pile, Ra ref.	CGD08 29-42-21.680N	094-43-49.745W
CHANGE	Anahuac Channel Daybeacon 4 to Anahuac Channel Daybeacon C, NB on pile, Ra ref.	CGD08 29-43-10.806N	094-43-12.709W
CHANGE	Anahuac Channel Light 1 to Anahuac Channel Daybeacon A, NB on pile, Ra ref.	CGD08 29-41-58.301N	094-44-09.132W

OIL RIG MOVEMENT

Drill Rigs/Vessels Removed

Latitude	Longitude	Block	Rigs/Vessel	Chart	Type	Status
None						

Drill Rigs/Vessels Established

Latitude	Longitude	Block	Rigs/Vessel	Chart	Type	Status
26-19-06.740N	091-05-06.840W	WR-634	Deepwater Conqueror	11340	DRILLSHIP	UNREPORTED
28-50-00.000N	090-05-00.000W	GI-63	ENSCO 8503	11340	SEMI-SUBMERSIBLE	STACKED
27-19-15.769N	090-32-07.279W	GC-645	HOLSTEIN SPAR RIG	11340	JACKUP	STACKED
29-39-34.930N	093-14-08.840W	WC-37	NOBLE PAUL ROMANO	11340	SEMI-SUBMERSIBLE	STACKED

SECTION V - ADVANCE NOTICES

This section contains advance notice of approved projects, changes to aids to navigation, or upcoming temporary changes such as dredging, etc. Mariners are advised to use caution while transiting these areas.

SUMMARY OF ADVANCED APPROVED PROJECTS

Approved Project(s) **Project Date** **Ref. LNM**

None

Advance Notice(s)

TX – UPPER GALVESTON BAY – Dickinson Bayou Channel

Due to mooring dolphins being built, the Coast Guard will be making the following change after July 14, 2020:
Discontinue Greens Bayou Security Zone Marker (LLNR-25812) in approximate position 29-44-54.840N/095-10-00.420W.

Chart 11329 LNM: 20/20

TX – UPPER GALVESTON BAY – Dickinson Bayou Channel

Due to a sunken oyster boat, the Coast Guard will be making the following change after July 14, 2020:
Establish Eagle Point LB WR3 (LLNR-26350) in approximate position 29-30-04.770N/094-55-02.590W showing Q G, 3NM nominal range, Green.

Chart 11327 LNM: 20/20

TX/LA – SABINE AND NECHES RIVER – Sabine River

Due to an underwater obstruction preventing a pile to be driven, the Coast Guard is unable to rebuild Old River Obstruction Light 2A (LLNR-23265) and will be making the following change after August 4, 2020:
Change Old River Obstruction Light 2A (LLNR-23265) in approximate position 30-04-43.790N/093-43-33.390W to Old River Obstruction Lighted Buoy 2A (LLNR-23265) showing Q R, 3NM nominal range, Red.

Chart 11343 LNM: 23/20

FL – ST. ANDREW BAY – St Andrew Bay

Due to increased water depths and vessel traffic in the St Andrew Bay, the Coast Guard will be making the following changes after August 4, 2020:
Establish St Andrew Bay 26 V-AIS (LLNR-3482/31082) in approximate position 30-07-49.219N/085-37-51.450W, showing as a Virtual AIS Aid with MMSI to be determined.
Establish St Andrew Bay West 12 V-AIS (LLNR-3592/31158) in approximate position 30-10-30.290N/085-43-36.975W, showing as a Virtual AIS Aid with MMSI to be determined.

Chart 11391 LNM: 23/20

TX/LA – SABINE AND NECHES RIVER – Neches River

Due to a dredging project in the Neches River, the Coast Guard will be making the following changes after August 11, 2020:
Relocate Neches River Light 40 (LLNR-23450) in approximate position 30-00-54.120N/094-00-06.700W to 30-00-58.645N/094-00-21.547W, showing Fl R 4s, 4NM nominal range, TR on pile, Ra Ref.
Establish Neches River Light 38 (LLNR-23447) in approximate position 30-00-51.838N/093-59-54.453W, showing Q R, 4NM nominal range, TR on pile, Ra Ref.

Chart 11343 LNM: 24/20

TX – MATAGORDA BAY – Matagorda Ship Channel

In order to provide a more efficient and effective Aid to Navigation signal, the Coast Guard will be making the following change after August 18, 2020:
Change Matagorda Ship Channel Light 11 (LLNR-27165) in approximate position 28-25-34.457N/096-19-46.130W from 8NM nominal range to 6NM nominal range.

Chart 11317 LNM: 25/20

LA – ISLES DERNIERES TO POINT AU FER – Bayou Grand Caillou

Due to shallow water in Bayou Grand Caillou, the Coast Guard is unable to rebuild Bayou Grand Caillou Daybeacon 11 (LLNR-18005) and will be making the following Aid to Navigation change after August 18, 2020:
Change Bayou Grand Caillou Daybeacon 11 (LLNR-18005) in approximate position 29-11-14.586N/090-55-40.903W to Bayou Grand Caillou Buoy 11 (LLNR-18005) showing Green can.

Chart 11356 LNM: 25/20

TX – GALVESTON BAY ENTRANCE – Galveston Bay Entrance Channel

In order to provide a more efficient and effective Aid to Navigation signal, the Coast Guard will be making the following changes after September 1, 2020:
Change Galveston South Jetty Light 5A (LLNR-23720) in approximate position 29-19-39.647N/094-41-20.402W from 6NM nominal range to 5NM nominal range.
Change Galveston North Jetty Light 6A (LLNR-23725) in approximate position 29-20-42.173N/094-40-41.445W from 6NM nominal range to 5NM nominal range.

Chart 11324 LNM: 27/20

FL – PENSACOLA BAY – Bayou Chico

In order to provide a more efficient and effective Aid to Navigation signal, the Coast Guard will be making the following change after September 1, 2020:
Change Bayou Chico Daybeacon 13 (LLNR-5340) in approximate position 30-24-18.213N/087-15-14.897W to Bayou Chico Buoy 13 (LLNR-5340), showing Green can.

Chart 11383 LNM: 27/20

MS – DOG KEYS PASS TO WAVELAND – Cat Island Channel

Due to maritime needs of vessels operating in the vicinity of the Cat Island Channel along with the available water depths, the Coast Guard will be making the following Aid to Navigation Changes after September 1, 2020:
Discontinue Cat Island Channel Buoy A (LLNR-10145) in approximate position 30-10-46.719N/089-07-25.133W.
Discontinue Cat Island Channel Buoy B (LLNR-10150) in approximate position 30-11-24.919N/089-08-33.635W.
Discontinue Cat Island Channel Buoy C (LLNR-10155) in approximate position 30-12-02.717N/089-09-48.138W.
Discontinue Cat Island Channel Buoy D (LLNR-10160) in approximate position 30-12-32.717N/089-10-59.141W.
Discontinue Cat Island Channel Buoy E (LLNR-10165) in approximate position 30-12-16.467N/089-12-32.245W.
Discontinue Cat Island Channel Buoy F (LLNR-10170) in approximate position 30-11-46.816N/089-13-30.247W.
Discontinue Cat Island Channel West Buoy 2 (LLNR-10175) in approximate position 30-10-55.864N/089-14-49.015W.
Discontinue Cat Island Channel West Buoy 4 (LLNR-10180) in approximate position 30-10-00.697N/089-16-11.836W.

Chart 11372 LNM: 27/20

SECTION VI - PROPOSED CHANGES

Periodically, the Coast Guard evaluates its system of aids to navigation to determine whether the conditions for which the aids to navigation were established have changed. When changes occur, the feasibility of improving, relocating, replacing, or discontinuing aids are considered. This section contains notice(s) of non-approved, proposed projects open for comment. SPECIAL NOTE: Mariners are requested to respond in writing to the District office unless otherwise noted (see banner page for address).

PROPOSED WATERWAY PROJECTS OPEN FOR PUBLIC COMMENT

Proposed Project(s)	Closing	Docket No.	Ref. LNM
None			

Proposed Change Notice(s)

TX – GALVESTON BAY – Trinity Bay – Double Bayou Channel

Due to continuous shoaling in Double Bayou Channel, the Coast Guard is proposing the following Aid to Navigation Changes:
Change Double Bayou Channel Light 6 (LLNR-25865) in approximate position 29-38-29.678N/094-43-25.034W to Double Bayou Channel Lighted Buoy 6 (LLNR-25865) showing Fl R 2.5s, 3NM nominal range, Red.
Change Double Bayou Channel Daybeacon 8 (LLNR-25875) in approximate position 29-38-36.814N/094-43-02.806W to Double Bayou Channel Lighted Buoy 8 (LLNR-25875) showing Fl R 4s, 3NM nominal range, Red.
Change Double Bayou Channel Daybeacon 10 (LLNR-25890) in approximate position 29-38-41.463N/094-42-48.790W to Double Bayou Channel Lighted Buoy 10 (LLNR-25890) showing Fl R 2.5s, 3NM nominal range, Red.

Change Double Bayou Channel Daybeacon 11 (LLNR-25900) in approximate position 29-38-53.454N/094-42-14.860W to Double Bayou Channel Lighted Buoy 11 (LLNR-25900) showing Q G, 3NM nominal range, Green.
Change Double Bayou Channel Light 12 (LLNR-25905) in approximate position 29-38-52.293N/094-42-14.478W to Double Bayou Channel Lighted Buoy 12 (LLNR-25905) showing Q R, 3NM nominal range, Red.
Comments will be taken until July 14, 2020. Please email comments regarding this proposal to: LocalNoticeFeedback@uscg.mil.

Chart 11326 LNM: 20/20

AL – MOBILE BAY – Mobile Channel

The Coast Guard is proposing the following Aid to Navigation Change:
Discontinue Theodore Ship Channel Buoy 1A (LLNR-6540) in approximate position 30-28-38.405N/088-01-07.900W.
Comments will be taken until July 14, 2020. Please email comments regarding this proposal to: LocalNoticeFeedback@uscg.mil.

Chart 11376 LNM: 20/20

AL – MOBILE BAY – Mobile Channel

The Coast Guard is proposing the following Aid to Navigation Change:
Change Arlington Channel Junction Buoy (LLNR-6690/7555) in approximate position 30-38-40.688N/088-02-01.991W to Arlington Channel Junction Buoy A (LLNR-6690/7555) showing Green can with red band.
Comments will be taken until July 28, 2020. Please email comments regarding this proposal to: LocalNoticeFeedback@uscg.mil

Chart 11376 LNM: 22/20

TX – GALVESTON BAY TO CEDAR LAKES – Freeport – Port O'Connor – Brazos River Crossing

Due to the Brazos River Lock expansion plan, the Coast Guard is proposing the following Aid to Navigation changes:
Discontinue Brazos River Crossing Light 2 (LLNR-37395) in approximate position 28-53-48.575N/095-23-01.367W.
Discontinue Brazos River Crossing Light 4 (LLNR-37400) in approximate position 28-53-48.535N/095-23-09.158W.
Comments will be taken until August 4, 2020. Please email comments regarding this proposal to: LocalNoticeFeedback@uscg.mil.

Chart 11322 LNM: 23/20

FL – WEST BAY TO SANTA ROSA SOUND – Choctawhatchee Bay – Old East Pass Harbor Channel

The Coast Guard is proposing the following Aid to Navigation Change:
Discontinue Old East Pass Harbor Channel Buoy 2 (LLNR-4590) in approximate position 30-23-33.091N/086-30-37.981W.
Comments will be taken until August 11, 2020. Please email comments regarding this proposal to: LocalNoticeFeedback@uscg.mil.

Chart 11385 LNM: 24/20

LA – MISSISSIPPI RIVER – New Orleans to Baton Rouge

The Coast Guard is proposing the following Aids to Navigation Changes:
Change Huey P Long Bridge Approach Buoy C (LLNR-14045) in approximate position 29-56-33.658N/090-10-11.886W, from an AIS Aid to a V-AIS Aid named Huey P Long Bridge Approach C V-AIS with assigned MMSI 993682002.
Change Hale Boggs Luling Bridge Approach Buoy A (LLNR-14240) in approximate position 29-56-31.012N/090-22-21.069W, to an AIS Aid with MMSI to be determined.
Change Hale Boggs Luling Bridge Approach Buoy B (LLNR-14245) in approximate position 29-56-36.784N/090-22-32.791W, from a Physical Aid to a V-AIS Aid named Hale Boggs Luling Bridge Approach B V-AIS with MMSI to be determined.
Change Hale Boggs Luling Bridge Approach Buoy C (LLNR-14250) in approximate position 29-56-38.922N/090-22-39.000W, to an AIS Aid with MMSI to be determined.
Change Gramercy Bridge Approach Buoy 1 (LLNR-14555) in approximate position 30-02-45.215N/090-40-11.131W, to an AIS Aid with MMSI to be determined.
Change Gramercy Bridge Approach Buoy 3 (LLNR-14560) in approximate position 30-02-38.507N/090-40-25.727W, from a Physical Aid to a V-AIS Aid named Gramercy Bridge Approach 3 V-AIS with MMSI to be determined.
Change Gramercy Bridge Approach Buoy 5 (LLNR-14565) in approximate position 30-02-36.515N/090-40-29.939W, to an AIS Aid with MMSI to be determined.
Change Sunshine Bridge Approach Buoy 1 (LLNR-14835) in approximate position 30-05-46.671N/090-54-53.317W, from an AIS Aid to a V-AIS Aid named Sunshine Bridge Approach 1 V-AIS with assigned MMSI 993682009.
Change Sunshine Bridge Approach Buoy B (LLNR-14845) in approximate position 30-05-58.176N/090-54-46.531W, from an AIS Aid to a V-AIS Aid named Sunshine Bridge Approach B V-AIS with assigned MMSI 993682011.
Establish Sunshine Bridge Approach 4 V-AIS (LLNR-14846) in approximate position 30-06-00.50N/090-54-36.83W showing as a V-AIS Aid with MMSI to be determined.
Comments will be taken until August 18, 2020. Please email comments regarding this proposal to: LocalNoticeFeedback@uscg.mil.

Chart 11370 LNM: 25/20

LA – MISSISSIPPI RIVER DELTA – Tiger Pass

Due to extensive shoaling in Tiger Pass the Aids to Navigation are unreliable and misleading to waterway users between Tiger Pass Light 23 (LLNR-15535) and Tiger Pass Daybeacon 26 (LLNR-15550). The Coast Guard is proposing the following Aids to Navigation changes:
Change Tiger Pass Light 23 (LLNR-15535) in approximate position 29-09-14.699N/089-23-43.287W to Tiger Pass Danger Light "L" (LLNR-15535) showing Fl W 2.5s, 3NM nominal range, NW on pile, worded DANGER L, Ra Ref.
Discontinue Tiger Pass Buoy 24 (LLNR-15540) in approximate position 29-09-18.474N/089-23-33.216W.
Change Tiger Pass Daybeacon 25 (LLNR-15545) in approximate position 29-09-30.524N/089-23-20.519W to Tiger Pass Danger Daybeacon "N" (LLNR-15545) showing NW on pile, worded DANGER N, Ra Ref.
Change Tiger Pass Daybeacon 26 (LLNR-15550) in approximate position 29-09-27.601N/089-23-19.889W to Tiger Pass Danger Daybeacon "M" (LLNR-15550) showing NW on pile, worded DANGER M, Ra Ref.
Comments will be taken until September 1, 2020. Please email comments regarding this proposal to: LocalNoticeFeedback@uscg.mil.

Chart 11361 LNM: 27/20

FL - GULF OF MEXICO - U.S. Navy Testing

Continuing until approximately December 31, 2020, the U.S. Navy will be conducting inert underwater mine and Airborne Mine Neutralization System (AMNS) destructor testing in the Gulf of Mexico, in an area approximately 39 nautical miles southwest of the Panama City Pass. The inert mine destructors are silver and orange, 3 feet long, 6 inches in diameter and weigh approximately 2 pounds in water, while weighing 35 pounds in air. Inert mine bottom shapes and inert mine destructors will be deployed, operated and tested in the below test areas during this period. AMNS testing will consist of surface ship operations to include the following: R/V SEWEE or R/V STARFLEET PATRIOT and Project Support Crafts (PSC) 02, 03, 05, 08, 11 or PSC 12; however, additional R/Vs may be added in the future. It is requested that all vessels maintain a one nautical mile CPA of all vessels while operations are in progress. All U.S. Navy / U.S. Navy contracted AMNS support vessels will monitor VHF-FM Channel 16. For up-to-date information, mariners can contact Mr. Robertson, at (850) 230-7698 or via e-mail at William.f.robertson@navy.mil. The corners of the test areas are as follows:

Test Area Tango:
29-56-25.20N 085-54-36.00W,
29-58-55.20N 085-54-36.00W,
29-58-55.20N 085-51-42.60W and
29-56-25.20N 085-51-42.60W.

Charts: 1115A 11360 LNM: 08-20

FL - GULF OF MEXICO - U.S. Navy Testing

Continuing until approximately October 1, 2020, the U.S. Navy will be conducting test operations in several areas south of Panama City, Florida, aboard primary vessel M/V PATRIOT, or from suitable alternative platform. Primary test areas are in the vicinity of 29-57-00.0N 086-53-00.0W (100-foot op area) and 29-40-00.0N 086-19-00.0W (330-foot op area). It is requested that all surface vessels remain at least 2 nautical miles from test vessels working in these areas as they are likely to be under restricted maneuverability towing conditions during test events. There are also items on the sea floor and in the water column in these general areas. Any items moored close enough to the surface to be a hazard to navigation will be lighted, buoyed, and/or guarded while deployed for short durations during the test period. M/V PATRIOT will be on station in these areas during test events scheduled at a frequency of approximately 3-5 days per week. Concerned traffic should contact the U.S. Navy Support Vessel on VHF-FM Channel 16, heed all instructions given, and stay a minimum of 2 nautical miles from vessels on station in any of these operational areas. Additionally, it is requested that all trawler operations within 2 nautical miles of the op area positions given be avoided at all times as U.S. Navy equipment has been deployed in these areas and will remain in these areas through the duration of the test event.

Charts: 1115A 11360 LNM: 11-20

FL - ST. GEORGE SOUND - Channel Condition

Shifting channel conditions have been reported in the vicinity of St. George Island. An unlit red nun has been temporarily established, St. George Island Buoy 2A (LLNR TBD) in position 29-37-09.213N 084-57-45.822W, in 6.6 feet of water. Mariners are urged to use caution when transiting this area.

Charts: 11401 11404 11405 LNM: 12-20

FL - GIWW - CARRABELLE TO APALACHICOLA BAY - Bridge Rehabilitation

Approval has been given to repair fender and under deck navigational lighting that was damaged from Hurricane Michael on the Carrabelle River, Mile 1.0, (SR 300 between E. Point and St. George) in Franklin County, Florida. The work will continue until August 6, 2020, from 7:00 a.m., to 7:00 p.m., 4-days a week. A 26-foot by 10-foot vessel will be present within the area of the bridge monitoring VHF-FM Channel 16. For additional information, mariners can contact (850) 245-7922. Mariners are requested to exercise caution when transiting the area.

Charts: 11401 11404 LNM: 25-20

FL - ST. ANDREW BAY - PANAMA CITY - Partially Submerged S/V

A partially submerged S/V with the mast visible above the water line, has been reported in approximate position 30-08-57.54N 085-40-13.80W, approximately 1/2 nautical mile off Panama City Marina, on June 26, 2020. The partially submerged S/V is reportedly not marked. Mariners are urged to transit the area with caution.

Charts: 11389 11390 11391 LNM: 26-20

FL - PANAMA CITY HARBOR - Dredge Operation

Continuing until approximately November 30, 2020, Dredge E. STROUD will be conducting dredging operations in the Panama City Harbor in Panama City, Florida. Dredging will be performed in the Terminal Channel and Entrance Channel. The dredged material from the Terminal Channel will be disposed into existing open water sites and dredged material from the Entrance Channel will be placed onto the beach of St. Andrews Park, located west of the channel. The dredge will utilize floating and submerged pipeline, in addition to a number of support vessels. All vessels will be lighted in accordance to U.S. Coast Guard Safety Regulations. The dredge plant can be contacted on VHF-FM Channels 13 and 16. Mariners should exercise extreme caution when transiting this area. For further information, mariners can contact USACE Panama City Site Office, at (850) 784-9780.

Charts: 11389 11392 LNM: 26-20

FL - CHOCTAWHATCHEE BAY - Partially Submerged Wreck

A S/V has been reported partially submerged in the vicinity of the Mid Bay Toll Bridge in Choctawhatchee Bay, outside of the channel. The S/V is reportedly not marked. Mariners are urged to transit this area with caution.

Chart 11385 LNM: 27-20

FL - TOMS BAYOU - Bridge Modifications and New Construction

The SR 397 (John Sims Parkway), across Toms Bayou, Mile 0.50, at Valparaiso, Okaloosa County, Florida, Phase II is scheduled until November 2020, the demolition of the northbound bridge and replacement with a new bridge. During construction, the contractor will designate different navigational channels and updates will follow. They will utilize two 80-foot by 80-foot section crane spud barges, a 40-foot by 40-foot material spud barge, four 20-foot by 10-foot section material barges, the Tug MISS RONDA and a crew work boat. VHF-FM Channel 13 or 16, will be monitored for communications. This equipment should be lighted according to the "Inland Navigational Rules of 1980." Mariners should avoid the area, travel

FL - TOMS BAYOU - Bridge Modifications and New Construction

through the navigation spans and urged to proceed at slowest safe speed with extreme caution. Anyone needing assistance should call the contractor at (334) 319-7006 or the FDOT at (850) 333-4389.

Charts: 11385 11388 LNM: 41-18

FL - PENSACOLA BAY - Bridge, Mile 0.0 Demolition and Construction

Phase II of the demolition and pile driving has commenced at the Pensacola Bay Bridge (aka 3-Mile Bridge), Mile 0.0, at Gulf Breeze, Escambia County and Santa Rosa Counties, FL. A trestle will be constructed on the southeast side of Gulf Breeze side of the bay. For additional information, mariners can contact (850) 630-4790 or (757) 435-5240. Mariners are requested to transit the area with extreme caution.

Charts: 11382 11383 LNM: 25-20

AL - MOBILE BAR CHANNEL - Dredge Operation

Continuing until approximately September 15, 2020, Manson Construction, LLC., Dredge ROBERT M. WHITE will be conducting dredging operations in the vicinity of Mobile Bar, between Mobile Bar Lighted Buoy 3 (LLNR-6110) and Mobile Bar Lighted Buoy 11 (LLNR-6150). The dredge will utilize floating and submerged pipeline to dispose material into the Sand Island Beneficial Use Area (SIBUA) Northwest Expansion west of the channel. The dredge will monitor VHF-FM Channels 13 and 16. Mariners should exercise extreme caution when transiting the area. Shipping traffic is urged to contact the dredge prior to passing. For further information, mariners can contact the USACE, Irvington Site Office, at (251) 957-4368.

Chart 11376 LNM: 27-20

AL - ALABAMA RIVER - Channel Condition

Due to severe shoaling and unknown channel depths, all mariners are advised to not rely on floating Aids to Navigation within the Alabama River. Until a 9-foot channel depth is restored and maintained, the U.S. Coast Guard will not be conducting Aids to Navigation Patrols on the Alabama River.

Chart 11376 LNM: 38-19

AL - TENNESSEE-TOMBIGBEE WATERWAY - Lock Closure

The Howell Heflin L/D in the vicinity of Mile 266.1, will be shut down for maintenance, continuing until July 21, 2020, at noon. For additional information, mariners can contact Mr. Chad Brumelow at the BWT/Alabama-Coosa Project Management Office, at (205) 752-3571 or Mr. Roger Wilson, Jr., at the Tennessee-Tombigbee Project Management Office, at (662) 245-5500.

LNM: 19-20

MS - TENNESSEE-TOMBIGBEE WATERWAY - Dredge Operation

Continuing until approximately July 26, 2020, Dredge KELLY L., and attendant plant will be conducting dredging operations on the Tennessee-Tombigbee Waterway, near Mile 366.0, on Aberdeen Lake. Operations will be conducted 24-hours per day, 7-days per week. Dredge material will be disposed in the permitted upland disposal area AB-12. Dredge KELLY L., and attendant plant can be contacted via VHF-FM Channel 16. For further information please contact Roger Wilson, Jr. or Joshua Oliver, at the Tennessee-Tombigbee Project Management Office, at (662) 245-5500. Mariners are urged to transit the area at their slowest safe speed to minimize wake.

LNM: 26-20

AL - TENNESSEE-TOMBIGBEE WATERWAY - Lock Closure

The Jamie Whitten L/D in the vicinity of Mile 411.9, will be shut down for maintenance, continuing until July 30, 2020, at noon. For up-to-date information, mariners can contact Mr. Roger Wilson Jr., at the Tennessee Tombigbee Project Office, at (662) 245-5500.

LNM: 13-20

AL - BLACK WARRIOR-TOMBIGBEE WATERWAY - Lock Closure

Commencing approximately August 18, 2020, at 7:00 a.m., and continuing until noon on, August 27, 2020, the Holt Lock and Dam on the Black Warrior Tombigbee Waterway, near Mile 347.0, will be shut down for maintenance. For additional information, mariners can contact Mr. Chad Brumelow at the BWT/Alabama-Coosa Project Management Office (CESAM-OP-BA), at (205) 752-3571.

LNM: 25-20

MS - PASCAGOULA HARBOR - BAYOU CASOTTE SHIP CHANNEL - Dredge Operation

Continuing until August 10, 2020, the Hopper Dredge COLUMBIA will be conducting dredging operations in the vicinity of the Pascagoula Bar Channel and Bayou Casotte Ship Channel. Survey Vessel CAPE ANNE will also be on-scene. Dredged material will be transported to designated offshore disposal site on board the Hopper Dredge COLUMBIA. There will be no pipelines, tugs, or barges used for this project. Trawling Vessel, WILD DREAM II, will be used to relocate endangered species out of the channel. Dredge COLUMBIA and attendant vessels will monitor the VHF-FM Channels 13, 16 and 69. Mariners are urged to use caution when transiting the area.

Charts: 11373 11375 LNM: 24-20

MS - MISSISSIPPI SOUND - Barrier Island Restoration/Dredge Operation

Continuing until December 31, 2020, Hydraulic Dredge ELLIS ISLAND will be conducting island restoration and dredging operations in the vicinity of Ship Island. In support of the dredging operations, auxiliary equipment that may include, but is not limited to, tugs, barges, anchor barges and derricks will arrive and stage prior to commencement. Both floating and submerged pipeline will be staged with the auxiliary equipment in preparation for this project. Temporary occupancy and storage of equipment will be in the following locations:
On the southwest side of the railroad bridge in Biloxi Bay.
North side of Horn Island, adjacent to Dog Key Pass.
North side of Ship Island
See attached enclosures of charts for further details. All equipment will be lighted and marked as per U.S. Coast Guard regulations. These markers should NOT be used for navigation, and mariners are advised to maintain a safe distance.
Dredge ELLIS ISLAND will be connected to approximately 300 feet of floating pipeline that will direct connect to submerged pipeline. The submerged pipeline will run from the connection indicated on the drawings to Ship Island. All pipeline and vessels will be marked and lighted in accordance with U.S. Coast Guard regulations. Operations will be performed 24-hours a day, 7-days a week.
See attached enclosure of charts for further details. Dredge ELLIS ISLAND will monitor VHF-FM Channel 13 or 16. For further information, mariners can contact Nicholas Williams, Project Manager, at (630) 247-2256, or Mario Martinez, QC Manager, at (806) 292-5637.

MS - MISSISSIPPI SOUND - Barrier Island Restoration/Dredge Operation

Charts: 11373 11374 LNM: 21-20

MS - MISSISSIPPI SOUND - BAYOU CADDY - Dredge Operation

Continuing until further notice, Magnolia Dredge and Dock's Pipeline Dredge GRAND CHENIER will be conducting maintenance dredging operations in Bayou Caddy. The dredge will be disposing material from the Bayou Caddy Channel into the nearby marsh creation site and open water site adjacent to the channel. The dredge plant will monitor VHF-FM Channels 13 and 16. Mariners should exercise extreme caution when transiting this area. For further information, mariners can contact the USACE, Irvington Site Office, at (251) 957-6019.

Chart 11371 LNM: 23-20

MS - GULFPORT BAR CHANNEL - Dredge Operation

Continuing until approximately August 31, 2020, Manson Construction, LLC., Hopper Dredge NEWPORT will be conducting maintenance dredging operations in the vicinity of Gulfport Bar. The dredge will monitor VHF-FM Channels 13 and 16. Mariners should exercise extreme caution when transiting the area. Shipping traffic is urged to contact the dredge prior to passing. For further information, mariners can contact the USACE Irvington Site Office, at (251) 957-6019.

Chart 11372 LNM: 27-20

MS - HERON BAY, PORT BIENVILLE MAIN CHANNEL AND PORT BIENVILLE ACCESS CHANNEL - Dredge Operation

Commencing approximately July 20, 2020 and continuing until approximately November 15, 2020, the Clamshell Dredges J.C. DEVILLE and WEEKS 226 will be operating in the vicinity of Heron Bay, Port Bienville Main Channel and Port Bienville Access Channel, Hancock County, MS. Work limits for Construction of Marsh Containment Berms will be bound by the following approximate positions:
30-11-06.91N 089-28-17.13W,
30-11-08.27N 089-27-16.00W,
30-10-16.87N 089-27-16.34W and
30-10-17.65N 089-28-16.83W.
Work limits for Port Bienville Access Channel will be bound by the following approximate positions:
30-12-53.15N 089-35-10.42W,
30-13-07.06N 089-34-41.75W,
30-13-12.12N 089-34-57.29W and
30-12-47.19N 089-34-47.45W.
Work limits for Port Bienville Main Channel will be bound by the following approximate positions:
30-12-23.27N 089-35-34.83W,
30-12-20.00N 089-35-29.24W,
30-12-53.38N 089-35-06.89W,
30-13-19.16N 089-35-13.50W,
30-14-56.44N 089-33-05.63W,
30-15-06.99N 089-33-19.12W,
30-13-29.34N 089-35-22.99W and
30-12-54.18N 089-35-14.06W.
Operations will be conducted 24-hours a day, 7-days a week. The clamshell dredge and attendant plant will have all required U.S. Coast Guard lighting for night operations. Dredges and tugs will monitor VHF-FM Channels 11, 13 and 72. Mariners are urged to use extreme caution and transit the area at their slowest safe speed to create minimum wake after passing arrangements have been made.

Charts: 11367 11372 LNM: 26-20

LA/MS - MISSISSIPPI SOUND APPROACHES DAUPHIN ISLAND TO CAT ISLAND - Naval Research Operations

Continuing through September 30, 2020, the U.S. Naval Research Laboratory will be placing bottom moorings east of Chandeleur Islands, in a 440 yard radius around 29-55-56.3N 088-40-16.6W. Two moorings will be temporarily established on the seafloor at a depth of 20 meters. Neither mooring will extend more than 1 meter off the bottom. One mooring will also have a profiling buoy attached to it and will profile through the water column to the surface once per day, before returning to dock inside its low-profile base less than 1 meter off the bottom. The area will be marked with lighted hazard buoys. Mariners are requested to not disturb these U.S. Naval experiments and to avoid dragging in the area.

Charts: 11363 11371 11373 LNM: 05-20

LA - GULF OF MEXICO - Waverider Buoy

The United States Army Corps of Engineers, has established a Waverider Buoy approximately 16 nautical miles southeast of Barataria Pass, LA., in approximate position 29-01-00.00N 089-49-56.76W. The buoy is operated for the U.S. Army Corps of Engineers in partnership with the Coastal Data Information Program. The Wave Buoy is a 3-foot diameter sphere with an attached telemetry whip antenna and a night yellow color warning flashing light. The light timing sequence is a Fl 4. The buoy is painted yellow and marked "wave buoy" with the phone number (858) 534-3032.

Charts: 411 1116A 11340 11366 LNM: 03-20

LA - GULF OF MEXICO - Seismic Survey

Attached as an enclosure to this LNM, an ocean bottom seismic survey will be conducted in the Gulf of Mexico.

Charts: 1116A 11340 11360 LNM: 18-20

LA - GULF OF MEXICO - Adrift Aid to Navigation

An adrift aid to navigation has been reported in approximate position 27-34-34.4N 089-35-11.3W, approximately 85 nautical miles south of Southwest Pass, LA., with a flashing green light, as of July 2, 2020. Mariners are urged to exercise caution in the area and report any sightings to the nearest U.S. Coast Guard unit.

Charts: 1116A 11340 11361 11366 LNM: 27-20

LA - SOUTHWEST PASS - MISSISSIPPI RIVER - Dredge Operation

Continuing until approximately July 20, 2020, the U.S. Government Contract Hopper Dredge BAYPORT will be working in Southwest Pass from Head of Passes (Mile 0.0) to approximately Mile 22.0, BHOP, and in the Mississippi River from Head of Passes to approximately Mile 13.0, AHOP. Dredging

LA - SOUTHWEST PASS - MISSISSIPPI RIVER - Dredge Operation
will be performed 24-hours a day, 7-days a week. The Hopper Dredge BAYPORT will monitor VHF-FM Channel 16 or 67. Mariners are urged to transit at their slowest safe speed to minimize wake and proceed with caution after passing arrangements have been made. For up-to-date information, mariners can contact Michelle Kornick, at (504) 862-1842 or Heather Jennings, at (504) 862-1253.

Chart 11361 LNM: 23-20

LA - PASS A' LOUTRE - Dredge Operation
Continuing through September 1, 2020, dredging operations will occur in Pass A' Loutre. Work will be conducted from 7:00 a.m., to 7:00 p.m., each day, 7-days a week. A hopper barge, 3 deck barges and 2 work boats will be on-scene. The on-scene vessels will monitor VHF-FM Channel 16. Mariners are urged to exercise caution when transiting the area. For up-to-date information, mariners can contact Kyle Arnaud, at (337) 353-9373.

Chart 11361 LNM: 09-20

LA - GIWW - INNER HARBOR NAVIGATION CANAL - Lock Closure
On July 8-9, 2020, from 6:30 a.m., to 6:00 p.m., each day, mariners will be subject to intermittent closures in the Inner Harbor Navigation Canal (IHNC) due to lock chamber surveys being performed by the USACE. The Lockmaster, Richard McKinzie, can be reached at (504) 945-2157. The points of contact with the USACE New Orleans District are Vic Landry, at (504) 862-2407.

Charts: 11367 11373 LNM: 26-20

LA - MISSISSIPPI RIVER, MILE 41.0, AHOP - Subaqueous Stone Placement
Continuing until approximately July 20, 2020, a U.S. Government Contractor will be placing subaqueous stone along the RDB of the Mississippi River, near Mile 41.0, AHOP. The contractor will work 7-days a week, 12-hours a day, during daylight hours. The plant will include an anchor barge with hydraulic excavator. An office barge and various material barges will be on-site, staged along the river at this location. The M/V PINE BLUFF can be contacted on VHF-FM Channel 13 or 72 or by phone, at (318) 452-5448. Mariners are urged to transit at their slowest safe speed to minimize wake and proceed with caution after passing arrangements have been made. The point of contact with the USACE New Orleans District is John Page, at (337) 291-3015.

Chart 11364 LNM: 47-19

LA - LAKE PONTCHARTRAIN - EDEN ISLES CANAL - Wreck
A barge has been reported sunk in the vicinity of the Eden Isles bridge, in approximate position 30-14-03.4N 089-48-07.6W. The barge is reportedly not marked. Mariners are urged to avoid this area.

Chart 11369 LNM: 26-20

LA - LAKE PONTCHARTRAIN - Partially Submerged Piling
A partially submerged piling has been reported extending approximately 6 inches above the waterline, in approximate position 30-03-06.0N 090-09-11.0W, in the vicinity of the Lake Pontchartrain Causeway. The partially submerged piling is reportedly not marked. Mariners are advised to transit the area with caution.

Chart 11369 LNM: 26-20

LA - TCHEFUNCTA RIVER - Permit Amendment Action - Public Notification
All interested parties are notified that an application from the State of Louisiana, Louisiana Department of Transportation and Development has been received by the Commander, Eighth Coast Guard District for a Coast Guard Bridge Permit Amendment for the approval to modify the existing dual fixed bridges over a navigable waterway of the United States. The applicant proposes to modify the existing Eastbound and Westbound Interstate 12 (I-12) highway bridges across the Tchefuncte River, Mile 10.8, at Covington, St. Tammany Parish, LA., by increasing and improving capacity and safety while supporting regional growth. Both horizontal and vertical clearance will remain the same. The project proposes to remove the existing bridge protective system (fenders) using the same navigational clearance alignments.
Public Notice (01-20) dated June 15, 2020, has been issued regarding this proposed bridge permit amendment. The public notice contains a description of the work, a location map and bridge drawings with navigational clearances. Interested parties may view the public notice at the following website:
https://www.navcen.uscg.gov/pdf/bridges/publicNotices//D08gPN01-20_DualBridgesTchefuncteRiverMile_CovingtonLA.pdf.

Chart 11369 LNM: 26-20

LA - MISSISSIPPI RIVER, MILE 87.0, AHOP, LDB - Dredge Operation
Continuing until approximately May 31, 2025, dredging operations will be conducted along the Lower Mississippi River near Mile 87.0, AHOP, LDB, in the vicinity of the Valero Dock. The dredge will monitor VHF-FM Channel 16. Mariners are urged to transit the area with caution.

Chart 11364 LNM: 22-20

LA - MISSISSIPPI RIVER, 87.0, AHOP - MILE 88.0, AHOP - Dredge Operation
Continuing through August 15, 2020, Dredge BELLA ROSE and M/V ALBERT III will be conducting dredge operations between Mile 87.0, AHOP, LDB and Mile 88.0, AHOP, LDB, on the Lower Mississippi River. Dredge operations will be conducted 24-hours a day. Dredge BELLA ROSE and M/V ALBERT III will monitor VHF-FM Channels 67 and 71. Mariners are urged to use caution when transiting the area.

Charts: 11364 11367 LNM: 27-20

LA - MISSISSIPPI RIVER, MILE 104.9, AHOP, RDB - Subaqueous Placement Operations
Continuing through approximately July 11, 2020, a U.S. Government Contractor will be placing subaqueous stone along the RDB, of the Mississippi River near Mile 104.9, AHOP. The contractor will work 7-days a week, 12-hours a day, during daylight hours only. The plant will include an anchor barge with dragline. An office barge and various material barges will be on-site, staged along the river at this location. The M/V KACIE LUHR and M/V HERBERT PLAISANCE can be contacted via VHF-FM Channels 13 and 16. The point of contact with the USACE New Orleans District is John Page, at (337) 291-3015. Mariners are urged to transit at their slowest safe speed to minimize wake and proceed with caution after passing arrangements have been made.

Chart 11370 LNM: 25-20

LA - MISSISSIPPI RIVER - MILE 124.0, AHOP, RDB - Dredge Operation
Continuing through August 6, 2020, dredging operations will occur along the Lower Mississippi River, at the Wood Materials Hahnville Pit facility

LA - MISSISSIPPI RIVER - MILE 124.0, AHOP, RDB - Dredge Operation
located near Mile 124.0, AHOP, RDB. Work will be conducted 24-hours a day. The Dredge W.B. WOOD and tender, MR. KELLY, will monitor VHF-FM Channel 71 or 67. Mariners are urged to transit the area at their slowest safe speed to minimize their wake and exercise caution when transiting the area. For up-to-date information, mariners can contact Hunter Ham, at (504) 436-1234 or (800) 891-9663.
Chart 11370 LNM: 27-20

LA - MISSISSIPPI RIVER - MILE 125.0, AHOP, LDB - Pile Driving Operations
Continuing until approximately October 24, 2020, pile driving operations will occur on the Lower Mississippi River, near Mile 125.0, AHOP, LDB. Multiple barges and work boats will be on-scene and will monitor VHF-FM Channel 67. Mariners are urged to transit the area at their slowest safe speed to minimize their wake and exercise caution when transiting the area. For up-to-date information, mariners can contact Gordon Abbound, at (225) 276-5894.
Chart 11370 LNM: 26-20

LA - MISSISSIPPI RIVER, MILE 144.0, AHOP - Barge Dock/Pipe Rack Installation
Continuing until approximately August 23, 2020, a new barge dock and pipe rack are being installed on the Lower Mississippi River at Mile 144.0, AHOP, LDB. Work is scheduled to take place during daylight hours only, Monday through Friday. Mariners are urged to exercise caution while transiting this area.
Chart 11370 LNM: 35-19

LA - MISSISSIPPI RIVER, MILE 151.0, AHOP TO MILE 234.0, AHOP - Dredge Operation
Continuing until further notice, the U.S. Government Contract Dustpan Dredge WALLACE McGEORGE will be working at the Mississippi River Deep Draft Crossings between approximate Mile 151.0, AHOP and Mile 234.0, AHOP. The dredge will work 24-hours a day, 7-days a week, and will give way to vessels using the waterway. The dredge can be contacted on VHF-FM Channel 16 or 67, for sailing instructions. Mariners are urged to transit at their slowest safe speed to minimize wake and proceed with caution after passing arrangements have been made. The point of contact with the USACE New Orleans District is Michelle Kornick at (504) 862-1842 or Heather Jennings at (504) 862-1253.
Chart 11370 LNM: 20-20

LA - MISSISSIPPI RIVER, MILE 151.0, AHOP TO MILE 234.0, AHOP - Dredge Operation
Continuing until further notice, the U.S. Government Dustpan Dredge HURLEY will be working at the Mississippi River Deep Draft Crossings between approximate Mile 151.0, AHOP and Mile 234.0, AHOP. The first dredging location will be at Red Eye Crossing, near Mile 224.0, AHOP. The dredge will work 24-hours a day, 7-days a week, and will give way to vessels using the waterway. The dredge can be contacted on VHF-FM Channel 16 or 67, for sailing instructions. Mariners are urged to transit at their slowest safe speed to minimize wake and proceed with caution after passing arrangements have been made. The point of contact with the USACE New Orleans District is Michelle Kornick at (504) 862-1842 or Heather Jennings at (504) 862-1253.
Chart 11370 LNM: 24-20

LA - MISSISSIPPI RIVER, MILE 151.0, AHOP TO MILE 234.0, AHOP - Dredge Operation
Continuing until further notice, the U.S. Government Dustpan Dredge JADWIN will be working at the Mississippi River Deep Draft Crossings between approximate Mile 151.0, AHOP and Mile 234.0, AHOP. The first dredging location will be at Alhambra Crossing, near Mile 190.5 AHOP. The dredge will work 24-hours a day, 7-days a week, and will give way to vessels using the waterway. The dredge can be contacted on VHF-FM Channel 16 or 67, for sailing instructions. Mariners are urged to transit at their slowest safe speed to minimize wake and proceed with caution after passing arrangements have been made. The point of contact with the USACE New Orleans District is Michelle Kornick at (504) 862-1842 or Heather Jennings at (504) 862-1253.
Chart 11370 LNM: 20-20

LA - MISSISSIPPI RIVER, MILE 151.0, AHOP TO MILE 234.0, AHOP - Dredge Operation
Continuing through approximately July 25, 2020, the U.S. Government Contract Hopper Dredge GLENN EDWARDS will be working at the Mississippi River Deep Draft Crossings between Mile 151.0, AHOP to Mile 234.0, AHOP. The first dredging location will be at Medora Crossing, at approximate Mile 212.0, AHOP, of the Mississippi River. The dredge will work 24-hours a day, 7-days a week and will give way to vessels using the waterway. The dredge can be contacted on either VHF-FM Channel 16 or 67. Mariners are urged to transit at their slowest safe speed to minimize wake and proceed with caution after passing arrangements have been made. The point of contact with the USACE New Orleans District is Michelle Kornick, at (504) 862-1842 or Heather Jennings, at (504) 862-1253.
Chart 11370 LNM: 26-20

LA - CAMINADA BAY - Unmarked/Uncharted Breakwater Structures
Multiple unmarked and uncharted breakwater structures have been reported in Caminada Bay near Bayou Rigaud, starting on the northeast end of the north shoreline of Grand Isle, LA., at approximate position 29-14-24.58N 090-00-08.40W and extending southwest towards the Highway 1 Bridge, at approximate position 29-12-21.04N 090-02-23.79W. These reported breakwater structures are part of a shoreline restoration project for the Grand Isle Independent Levee District. All related navigation safety issues should be immediately reported to U.S. Coast Guard Sector New Orleans, at (504) 365-2200. Any questions regarding the construction of the unmarked breakwater structures should be directed to the Grand Isle Independent Levee District, at (985) 787-2222. Mariners should exercise extreme caution when navigating in or near these locations.
Charts: 11358 11365 LNM: 15-20

LA - BARATARIA WATERWAY - Shoreline Protection Project
Continuing until August 25, 2020, Coastal Environments will be working in the Barataria Navigation Canal at approximate Mile 9.5, to construct shoreline protection projects. The operation will be conducted 7-days a week, during daylight hours only. The M/V MISS ALENE and M/V MISS BETTER will be on-scene and can be contacted via VHF-FM Channel 16. The point of contact is Mark Dumesnil, at (361) 854-4885. Mariners are urged to proceed with caution.
Charts: 11352 11358 11365 LNM: 26-20

LA - TURTLE BAY - Dredge Operation
Continuing until approximately May 11, 2021, the Dredge LILLIE and Dredge CLEDUS will be performing dredging operations in Turtle Bay, at approximate position 29-32-25.21N 090-08-01.63W. Work will be conducted 24-hours a day, 7-days a week. The Dredge will monitor VHF-FM

LA - TURTLE BAY - Dredge Operation
Channel 10, 13 or 16. Mariners are urged to use caution when transiting the area. For up-to-date information, mariners can contact Kevin Verdin, at (985) 960-2105.
Charts: 11358 11365 LNM: 39-19

LA - BAYOU LaFOURCHE - BOUDREAUX CANAL - Dredge Operation/Marsh Restoration Operation
Commencing July 13, 2020 and continuing until approximately August 16, 2020, dredging and marsh restoration operations will be conducted in Boudreaux Canal, approximately 0.5 miles northwest of Mile 13.0, in the vicinity of Bayou Lafourche. Operations will be conducted 12.5 hours a day, during daylight hours only. Airboats (LA-1174-LV, LA-1803-GC), M/V CAPT. BRUCE, 1 crane barge, 1 deck barge and 1 work boat will be on-scene and monitoring VHF-FM Channels 13 and 16. Mariners are urged to use caution when transiting the area.
Charts: 11365 11370 LNM: 26-20

LA - HACKBERRY BAY- Temporary Private Aids Establishment
The Coalition to Restore Coastal Louisiana, has installed 9 Temporary Danger Lights along the northern shoreline of the marsh located between approximate positions: 29-22-38.15N 090-00-52.02W to 29-22-51.11N 090-01-18.22W, to mark shoreline protection structures. Any questions regarding the installation of these private aids shall be directed to U.S. Coast Guard Sector New Orleans, at (504) 365-2544 or via email to: SCCNOLA@uscg.mil or the Coalition to Restore Coastal Louisiana, at (504) 264-6837 or via email to: deba@crcl.org. Mariners should exercise extreme caution when navigating in or near this location.
Charts: 11358 11365 LNM: 20-20

LA - GIWW - HARVEY CANAL - Harvey Lock Dredge Operation
Continuing until approximately July 10, 2020, the U.S. Government Contract Cutterhead Dredge CAPTAIN FRANK will be working in the forebay at Harvey Lock. The dredge will work 24-hours a day, each day, and the dredged material will be deposited through floating pipelines into deep water of the Mississippi River. The dredge will be monitoring VHF-FM Channels 16 and 67. Mariners are urged to transit at their slowest safe speed to minimize wake and proceed with caution after passing arrangements have been made. The point of contact with the USACE New Orleans District is Victor Landry at (504) 862-2407.
Charts: 11367 11368 11369 LNM: 27-20

LA - PORT FOURCHON - Dredge Operation/Marsh Creation Operations
Continuing until approximately March 19, 2021, Great Lakes Dredge and Dock Co. LLC., will be conducting dredging and marsh creation operations in Lafourche and Jefferson Parishes, Louisiana., in the vicinity of Port Fourchon. Dredge ILLINOIS along with tugs, barges, anchor barges and derricks will be on-scene. Both floating and submerged pipeline will be staged with auxiliary equipment in preparation for this project. Temporary occupancy and storage of equipment will be in the following locations:
The Old Chevron Slip located west of AO Rappelet Rd. along Pass Fourchon in Port Fourchon, LA.
Dredge ILLINOIS will be pumping dredge material from permitted offshore borrow areas via approximately 2,500 feet of floating pipeline, up to 14,500 feet of submerged pipeline and various lengths of shore pipeline. The submerged pipeline will run from the borrow area indicated on the attached drawings to the Caminada Headland Back Barrier Marsh Creation Project. All pipeline and vessels will be marked and lighted in accordance with U.S. Coast Guard regulations. Operations will be performed 24-hours a day, 7-days a week. On-scene vessels will monitor VHF-FM Channels 13 and 16. Mariners are urged to use caution in the area.
Charts: 11346 11365 LNM: 26-20

LA - PELICAN LAKE - TRINITY EAST ISLAND - WEST BELLE HEADLAND - Dredge Operation - UPDATE
Attached as an enclosure to this LNM, notification from Weeks Marine, Inc., Terrebonne Basin Barrier Island and Beach Nourishment/West Belle Headland Restoration (TE-143/TE-118) Terrebonne and Lafourche Parishes, Louisiana.
Charts: 11352 11357 LNM: 27-20

LA - TECHE BAYOU - Mile 22.3 - Bridge Construction, LA 323 Swing Bridge, Oaklawn, St. Mary Parish
Construction is currently taking place for the replacement bridge on the LA 323 Swing Bridge over Bayou Teche, Mile 22.3, at Oaklawn, in St. Mary Parish, Louisiana. The anticipated completion date of this project will be early summer of 2020. An on-scene vessel will monitor VHF-FM Channel 16. For additional information, mariners can contact the project contractor, at (504) 382-1970 or Michael Moran with Louisiana Department of Transporation and Development (LDOTD), at (337) 828-3700.
Charts: 11355 11360 LNM: 41-19

LA - WEST COTE BLANCHE BAY - Well Site Removal Operations
Commencing approximately July 14, 2020 and continuing until approximately July 20, 2020, from 6:00 a.m., until 8:00 p.m., Broussard Brothers, Inc., will be conducting well site removal operations in West Cote Blanche Bay in approximate position 29-36-10.9N 091-32-36.4W. Vessels on-scene will include 1 tug, 1 crane barge 1 deck barge and a crew boat. On-scene vessels will monitor VHF-FM Channel 13. Mariners are urged to use caution when transiting the area.
Chart 11351 LNM: 27-20

LA - BAYOU TECHE - Floodgate Establishment
Continuing until approximately March 16, 2021, Sealevel Construction will be constructing a floodgate in Bayou Teche, at approximate position 29-49-35.59N 091-32-09.90W. Operations will be conducted Monday through Friday, from 7:00 a.m., to 6:00 p.m., each day. Mariners are urged to transit at their slowest safe speed to minimize wake and proceed with caution. The point of contact is Dylan Delcambre, at (985) 859-0977 or Nick Adams, at (985) 232-3097.
Charts: 11352 11353 11355 LNM: 13-20

LA - GIWW - BAYOU BOEUF LOCK - Guidewall Repair Operations
Continuing until approximately October 26, 2020, Bayou Boeuf Lock will be closed to navigation passage for construction of the new south side chamber guidewall from 7:00 a.m., until 7:00 p.m., during daylight hours only, Mondays through Thursdays. The Lockmaster, LaDon Champine, can be contacted at (985) 384-7626. The points of contact with the USACE New Orleans District are Tim Connell, at (504) 862-2360 and Anh Nguyen, at (504) 862-2153.
Chart 11355 LNM: 34-19

LA - HOUMA NAVIGATION CANAL - TERREBONNE BAY - Dredge Operation

Continuing through approximately July 15, 2020, the U.S. Government Contract Cutterhead Dredge ALISON CROSBY will be working in Houma Terrebonne Bay from approximate Mile 0.0, to approximate Mile 11.0. The dredge will work 24-hours a day, 7-days a week. Dredged material will be deposited into open water, through a floating pipeline, approximately 2,000 feet west of the Houma Navigation Canal channel centerline. The dredge can be contacted on either VHF-FM Channel 13 or 16. Mariners are urged to transit at their slowest safe speed to minimize wake and proceed with caution after passing arrangements have been made. The point of contact with the USACE New Orleans District is Raymond Newman, at (504) 862-2050.

Chart 11355 LNM: 20-20

LA - ATCHAFALAYA RIVER - Submerged Pilings

Submerged pilings have been reported in the vicinity of Conrads Shipyard, in Morgan City, LA., in approximate position 29-42-19.6N 091-13-05.6W, near Mile 120.0, on the Atchafalaya River. The submerged pilings are reportedly marked with a white buoy. All vessels are advised to proceed with extreme caution when transiting the area. For more information, mariners can contact U.S. Coast Guard Vessel Traffic Service Berwick Bay, at (985) 380-5374.

Charts: 11351 11354 11355 LNM: 21-20

LA - ATCHAFALAYA RIVER - BERWICK BAY - Bridge Repair/Clearance Restrictions

Continuing through December 2020, the U.S. 90 bridge across the Atchafalaya River, Berwick Bay, Mile 17.7, Morgan City, Louisiana, is being repaired and repainted. A containment system has been placed underneath the bridge which will reduce the bridge vertical clearance by 3 feet. Mariners should contact Vessel Traffic Services Berwick Bay via VHF-FM Channel 11 or at (985) 380-5374, for updated information.

Charts: 11352 11354 11355 LNM: 44-19

LA - BAYOU CHENE - Floodgate Operations

Continuing until approximately August 31, 2021, Sealevel Construction, Inc., will be constructing a floodgate in Bayou Chene at approximate position 29-37-21.59N 091-05-32.51W. Operations will be conducted Monday through Friday, from 6:30 a.m., to 5:00 p.m. Mariners are urged to transit at their slowest safe speed to minimize wake and proceed with caution. The point of contact, Jacques Duplantis, can be reached at (985)813-8108, for further information.

Charts: 11352 11354 LNM: 23-20

LA - OLD RIVER LOCK - Condition

Continuing through September 30, 2020, mariners will be subject to intermittent delays to navigation (up to 12-hours) at Old River Lock. The closures will occur during daylight hours only, between 7:00 a.m. and 5:00 p.m. The delays will be due to necessary work required to remove and repair a tainter valve. The work will be performed by lock personnel and a U.S. Government Maintenance Unit. The Lockmaster, Anthony T. Lindsly, can be reached, at (225) 492-3333, for up-to-date information. The point of contact for the USACE New Orleans District is Russell Beauvais, at (225) 492-2169.

Chart 11354 LNM: 25-20

LA - PORT ALLEN CANAL MORLEY - Bridge Closure

The Union Pacific railroad drawbridge across the Port Allen Canal, Mile 56.0, Morley, Louisiana, is being repaired and will not open to vessels from 8:00 a.m., to 1:00 p.m., July 15, 2020. Mariners should contact the bridge tender for onsite information.

Charts: 11354 11355 LNM: 27-20

LA - PORT ALLEN LOCK - High River Stage Restrictions

Mariners are advised that when the Baton Rouge River Gauge reaches 38.0 feet and rising, the following high river stage restrictions will be in effect at Port Allen Lock, until further notice:
Vessels are not allowed within 100 feet of the lock's gates when tied-up inside the lock chamber.
Maximum single tow length shall be limited to 1,000 feet.
Multi-vessel locking shall not exceed 950 feet.
For up-to-date information,mariners can contact Port Allen Lockmaster, Adam McFarlain, at (225) 343-3752. The point of contact with the USACE New Orleans District is Victor Landry, at (504) 862-2407.

Charts: 11354 11370 LNM: 13-20

LA - CALCASIEU SHIP CHANNEL - Dredge Operation - UPDATE

Hydraulic Dredge C.R. MCCASKILL and attendant plant have completed dredging operations in the vicinity of Calcasieu Ship Channel just south of Monkey Island, Cameron Parish, LA. Demobilization will occur until approximately July 24, 2020.

Chart 11347 LNM: 27-20

LA - CALCASIEU PASS - Uncharted Spoil Area/Temporary Lighted Danger Buoy

Weeks Marine, Inc., has established a Temporary Lighted Danger Buoy near Calcasieu Pass, LA., in approximate position 29-45-24.54N, 093-22-18.96W, to mark an uncharted dredge spoil navigation hazard that had been previously reported. All mariners are advised to avoid this area. Point of contact is: Weeks Marine Inc., 304 Gaille Drive, Covington, LA., 70433, (985) 237-9192, Josh Crockett.

Charts: 1116A 11330 11341 11347 LNM: 09-20

LA - CALCASIEU RIVER - Temporary Spoil Area/Submerged Rocks

A temporary spoil area with submerged rocks has been reported on the Calcasieu River, near Mile 9.0, RDB, by West Cove, approximately 90 yards off the rock line. The temporary spoil area with submerged rocks is reportedly not marked. Mariners are urged to transit the area with caution.

Charts: 11339 11345 11347 LNM: 19-20

LA - CALCASIEU RIVER - Stone Placement

Continuing until approximately September 30, 2020, a U.S. Government Contractor will be placing foreshore dike stone along the Right and Left Descending Banks of the Calcasieu River from approximate Mile 9.0 to Mile 20.0. The Contractor will work 7-days a week, 12-hours a day, during daylight hours. The plant will include an anchor barge with hydraulic backhoe. An office barge and various material barges will be on-site, staged along the river. The M/V DINO JOHN or Barge AB-6 can be contacted via VHF-FM Channel 72. Mariners are urged to transit at their slowest safe

LA - CALCASIEU RIVER - Stone Placement

speed to minimize wake and proceed with caution after passing arrangements have been made. The point of contact with the USACE New Orleans District is John Page, at (337) 291-3015.

Chart 11347 LNM: 44-19

LA - CALCASIEU RIVER - CALCASIEU SHIP CHANNEL - Mile 1.5 - Stone Protection Repair Operations

Continuing until approximately November 1, 2020, Crain Brothers Inc., work barge and M/V DELGENE will be performing stone protection repairs at the mouth of the Calcasieu River on both sides of the ship channel, near Mile 1.5, to the Gulf of Mexico. The project will start on the west side of the Calcasieu Ship Channel near Mile 1.5, and proceed south. Operations will continue 12-hours a day, 7-days a week, from 7:00 a.m., to 7:00 p.m., each day. M/V DELGENE can be contacted via VHF-FM Channels 6 and 13, or by cell phone, at (504) 650-0886. The field point of contact for Crain Brothers Inc., is Quality Control Manager, Allen Randall, at (318) 341-7137. The alternate point of contact is Gil Hildebrand, at (305) 731-3458. The point of contact with the USACE New Orleans District is John Page, at (337) 291-3015.

Chart 11347 LNM: 27-20

LA - CALCASIEU RIVER - Saltwater Barrier

Continuing through 7:00 p.m., on July 11, 2020, the Calcasieu River Saltwater Barrier Structure will be closed to navigation due to gate replacement operations. The point of contact with the USACE New Orleans District is Tracy Falk, at (504) 862-2971.

Chart 11347 LNM: 21-20

LA - CALCASIEU LAKE - Surveying/Dredging/Rock Placement Operations

Continuing until approximately November 30, 2020, Tarpan Construction, LLC., will be conducting surveying, earthen terrances, dredging, rock placement and dewatering operations on the southern bank of the GIWW, beginning 1,700 feet west of the Gibbstown Bridge and continuing west for almost two miles in Cameron Parish, LA. Hours of operation for all construction items will be 10-hours a day, 6-days a week. Dredging will be conducted 24-hours a day, 7-days a week. Rock barges as well as construction barges will be operating and staged approximately 100-150 feet from the southern shore line within this work zone.
Starting approximate position: 29-56-01.6N 093-05-07.3W.
Ending approximate position: 29-56-07.4N 093-06-42.4W.
The goal of this project is to restore the function, value and sustainability to approximately 22,247 acres of marsh and open water by improving hydrologic conditions via freshwater input and increasing organic productivity. M/V CAPT. BUFORD will monitor VHF-FM Channel 7 and 16. Mariners are urged to use caution when transiting the area.

Charts: 11341 11347 LNM: 26-20

LA - CALCASIEU LAKE - Rip Rap Operations

Continuing until May 30, 2021, a marine contractor will be installing rock rip rap by barge along the west side of Calcasieu Lake. Work will be performed during daylight hours only, 7-days a week. The M/V JULIE MARIE will monitor VHF-FM Channels 72 and 13. Mariners are urged to transit the area at their slowest safe speed to minimize wake and proceed with caution after passing arrangements have been made. For up-to-date information, mariners can contact Nolan Simoneaux or Darwyn Jarrell, at (504) 835-0303.

Charts: 11341 11347 LNM: 20-20

TX - GULF OF MEXICO - Unlit/Uncharted Structures and Platforms

Several unlit/uncharted structures and platforms have been reported in the Gulf of Mexico that pose a navigational hazard to transiting vessels. The below is a list of approximate positions closest to the Corpus Christi, TX., area:
28-22-45.000N 096-09-54.000W,
27-42-33.360N 097-06-16.020W,
27-38-17.880N 096-14-05.170W,
27-39-18.000N 097-07-39.000W,
28-06-06.394N 096-22-51.838W,
27-38-57.000N 097-07-42.000W,
28-13-53.000N 096-23-24.000W,
27-31-00.000N 097-09-50.000W,
28-05-23.461N 096-23-29.994W,
27-30-48.000N 097-10-06.000W,
28-06-23.705N 096-25-47.686W,
27-30-48.000N 097-10-49.000W,
27-36-01.000N 097-04-39.000W ,
27-46-10.910N 097-17-41.960W and
27-46-05.590N 097-20-55.010W.
Mariners are reminded to exercise caution when in vicinity of these locations, and to review the Local Notice to Mariners: https://www.navcen.uscg.gov/?pageName=lnmMain. Concerned parties with urgent concerns can contact the U.S. Coast Guard Sector/Air Station Corpus Christi Command Center, at (361) 939-0450; or for non-urgent questions and concerns, email CCWaterways@uscg.mil.

Charts: 411 1117A LNM: 15-20

TX - SABINE-NECHES CANAL - Dredge Operation

Continuing until approximately July 15, 2020, Callan Marine Dredge GENERAL PATTON will be performing mobilization and dredging operations at the Valero Pleasure Island dock in approximate position 29-49-25.0N 093-57-18.0W. Vessel Traffic Service (VTS) Port Arthur will provide exact dredge activity details by way of VTS Advisories on VHF-FM Channel 65A. The Dredge GENERAL PATTON can be contacted via VHF-FM Channel 13 or 16 or by phone, at (409) 750-1059. Mariners are urged to transit at their slowest safe speed to minimize wake and proceed with caution through this area.

Chart 11342 LNM: 26-20

TX - BAYTOWN - GOOSE LAKE - Bridge Construction

The SH 1468 fixed bridge across Goose Lake, Mile 5.0, near Baytown, TX., has been under construction since, June 1, 2020. This bridge is being widened and the bridge protection system is being modified. Construction will take place 7-days a week, from 7:00 a.m., to 7:00 p.m., each day and will continue for approximately 10 months. Construction vessels and barges will be used during this project. There will be periods when the

TX - BAYTOWN - GOOSE LAKE - Bridge Construction

waterway will be closed to vessel traffic because of construction activities. Mariners that need to transit the waterway should contact U.S. Coast Guard Sector Houston-Galveston or the onsite construction representatives at the following phone numbers: (916) 870-7307, (469) 316-6699 and (205) 704-1450.

Chart 11328 LNM: 17-20

TX - HOUSTON SHIP CHANNEL - Dredge Operation

Continuing until approximately September 30, 2020, the Dredge RICHARD LAQUAY will be conducting dredging operations in the vicinity of Barbours Cut and Houston Ship Channel Light 92 (LLNR-24600) and BOSTCO Houston Ship Channel Light 116 (LLNR-25390) Dredging will be performed 24-hours a day, 7-days a week. There will be approximately 20,000 feet of combined steel and plastic pipeline. Placement Area will be Spillman Island. There will be three tender boats, two anchor barges a supply barge and a fuel barge with the dredge. The Dredge RICHARD LAQUAY and tender boats will monitor VHF-FM Channel 13 or 79. Mariners are urged to transit the area at their slowest safe speed to minimize their wake and proceed with caution, after passing arrangements have been made.

Charts: 11328 11329 LNM: 14-20

TX - HOUSTON SHIP CHANNEL - BUFFALO BAYOU - Trestle Construction Operations - UPDATE

Continuing until approximately September 25, 2020, Ship Channel Constructors, LLC., will be conducting construction operations of the Sam Houston Tollway Bridge Segment Load-Out Trestle on the north side of the Houston Ship Channel, directly west and adjacent to Beltway 8 Bridge, in approximate position 29-44-16.090N 095-08-50.010W. Work will be performed from, 7:00 a.m., until 5:00 p.m., each day, Monday through Friday. Equipment on-scene will consist of a 16-foot work boat and miscellaneous equipment. Work/vessels will not be in the navigational channel. The work boat will monitor VHF-FM Channel 16.

Chart 11325 LNM: 27-20

TX - GIWW - COLORADO RIVER LOCKS - Lock Closure

The Colorado River Locks will be closed through Friday, July 10, 2020, from 7:00 a.m., until 6:00 p.m., each day, in order to effect repairs on the locks. Work will not be performed on the weekends. Mariners can contact the lock master, at (979) 863-7842, to confirm closure times.

Chart 11319 LNM: 26-20

TX - GIWW - MATAGORDA BAY - Shoaling

Shoaling has been reported in Matagorda Bay in the GIWW, Mile 471.0, WHL. The shoaling is reportedly not marked. Mariners with urgent concerns can contact the U.S. Coast Guard Sector/Air Station Corpus Christi Command Center, at (361) 939-0450; or for non-urgent questions and concerns, email CCWATERWAYS@USCG.MIL. All mariners are urged to use caution when transitting the area.

Charts: 11316 11319 LNM: 17-20

TX - GIWW - MATAGORDA BAY - Dredge Operation

Continuing until August 8, 2020, Dredge EAGLE ONE will be conducting dredging operations in the GIWW, between San Antonio Bay and Matagorda Bay, from approximate position 28-21-08.20N 096-36-42.20W, near Mile 485.0 WHL, northeast toward Port O'Connor, TX., near Mile 480.0, WHL, at approximate position 28-24-06.59N 096-30-26.20W. Operations will be conducted 24-hours a day, 7-days a week. Dredge EAGLE ONE will monitor VHF-FM Channel 16 or 78. Mariners are urged to transit the area with caution.

Charts: 11316 11317 11319 LNM: 27-20

TX - GIWW - PORT O'CONNOR - Dredge Operation

Continuing until further notice, Dredge JONATHAN KING BOYD, will be conducting dredging operations in the GIWW, south of Port O'Connor near Charlies Bait Camp, and dredging south toward San Antonio Bay. Dredge JONATHAN KING BOYD is requesting passing arrangements be made via VHF-FM Channel 16 or 80. Mariners are urged to transit the area at their slowest safe speed to minimize wake and proceed with caution.

Chart 11315 LNM: 19-20

TX - CORPUS CHRISTI BAY - Dredge Operation

Continuing until approximately February 1, 2021, Orion Marine Construction will be conducting a dredging project in the vicinity of Corpus Christi Ship Channel, starting at Corpus Christi Ship Channel Light 79 (LLNR-28790), Corpus Christi Ship Channel 80 (LLNR-28795) and continuing into the Inner Basin. Approximate start position 27-48-36.56N 097-22-01.20W and ending at approximate position 27 49-06.53N 097-28-24.27W. Operations will be conducted 24-hours a day, 7-days a week. Dredge JASON LAQUAY will have approximately 20,000 feet of combined steel and plastic floating pipeline. Two anchor barges, three tender boats and a supply barge will be associated with the dredge. Dredge JASON LAQUAY and on-scene vessels will monitor VHF-FM Channels 13 and 79. Dredge JASON LAQUAY can be contacted at (361) 487-6465. Mariners are urged to use caution when transiting the area.

Charts: 11308 11309 11312 LNM: 26-20

TX - CORPUS CHRISTI BAY - INGLESIDE - Dredge Operation

Continuing until approximately July 30, 2020, Orion Marine Group will be conducting dredging operations at approximate position 27-49-22.00N 097-11-27.85W. Dredging will be performed 24-hours a day, 7-days a week. There will be 24 inch pipeline laid down the north side of the GIWW, starting from the intersection of the Corpus Christi Ship Channel down the GIWW, for approximately 4,000 feet, headed east bound and then upland into the placement area, Dagger Island. There will also be 24 inch pipeline laid up the La Quinta channel on both sides of the channel for approximately 25,000 feet and then into the upland placement area, Good Hope. Contractor's related floating plant consists of 4 anchor barges, 2 supply barges, 6 tender boats and 2 fuel barges. The Dredge LINDA LAQUAY and Dredge JOHN LAQUAY will monitor VHF-FM Channels 16 and 78. Mariners are urged to exercise caution in the area.

Charts: 11308 11309 LNM: 53-19

TX - CORPUS CHRISTI - Marine Event

Continuing until further notice, the Corpus Christi MORF boat races will be held every Wednesday, from 6:00 p.m., to 8:00 p.m., in Corpus Christi Bay, south of the Corpus Christi Ship Channel, in the vicinity of T-Heads. Mariners are urged to use caution when transiting in vicinity of the regatta.

Charts: 11309 11311 LNM: 12-20

TX - CORPUS CHRISTI HARBOR - TULE LAKE CHANNEL - Dredge Operation

TX - CORPUS CHRISTI HARBOR - TULE LAKE CHANNEL - Dredge Operation

Continuing until approximately August 25, 2020, Orion Marine Construction will be conducting a dredging project for Epic (New Dock) in the Corpus Christi, Texas Inner Basin, in Tule Lake Channel, in approximate position 27-48-57.45N 097-27-53.66W. Continuing until approximately June 29, 2020, Orion Marine Construction will be laying pipeline to placement area 1. Dredge operations will be conducted 24-hours a day, 7-days a week. The dredge will have a combination of approximately 25,000 feet of steel and plastic pipeline. Two anchor barges, supply barge, fuel barge, 3 tender boats will be associated with the dredge. Mariners can contact Dredge WAYMON BOYD via VHF-FM Channel 13 or 16, or at (361) 487-6467. Mariners are urged to use caution when transiting the area.

Chart 11311 LNM: 24-20

TX - CORPUS CHRISTI HARBOR - TULE LAKE CHANNEL - Dredge Pipeline Installation

Orion Marine Construction will lay approximately 1,600-feet of 20-inch diameter steel dredge pipeline on the floor of the Corpus Christi Ship Channel Inner Harbor, in vicinity of the old Tule Lift Bridge, from approximate position 27-49-03.96N 097-27-14.82W to position 27-49-15.50N 097-27-02.52W. The dredge pipeline will remain there until approximately October 15, 2020, while Dredge WAYMON BOYD conducts dredging operations. Per Orion Marine Construction, the depth of water above the pipeline will be approximately 48-feet on average. The pipeline will come up along the toe of the channel and be marked with buoys with flashing lights.

Chart 11311 LNM: 26-20

TX - SOUTH PADRE ISLAND - Fireworks Display - Safety Zone

Mariners are advised that every Thursday and Friday, continuing through September 4, 2020, from 8:45 p.m., to 9:45 p.m., fireworks will be launched from a barge, in approximate position 27-05-49.71N 097-10-14.69W, in South Padre Island, Texas. A Safety Zone is in effect within a 600-foot radius of the launching barge, during the event periods. Mariners are urged to use caution when transiting near the fireworks display.

Charts: 11301 11302 LNM: 22-20

TX - SOUTH PADRE ISLAND - Fireworks Display - Safety Zone

Louie's Backyard and the City of South Padre Island will be launching fireworks from a barge between approximate positions 26-06-24.0N 097-10-43.0W and 26-08-47.0N 097-10-08.0W, in South Padre Island, Texas. Fireworks will be launched on July 9, 10, 16, 17, 23, 24, 30, 31, 2020; August 6, 7, 13, 14, 20, 21, 28, 2020 and September 4, 6, 2020, from 9:00 p.m., to 10:00 p.m., each night. A Safety Zone is in effect within a 700-foot radius of the launching barge, during the event periods. Mariners are urged to use caution when transiting near the fireworks display.

Charts: 11300 11301 LNM: 22-20

SECTION VIII - LIGHT LIST CORRECTIONS

An Asterisk *, indicates the column in which a correction has been made to new information

(1) No.	(2) Name and Location	(3) Position	(4) Characteristic	(5) Height	(6) Range	(7) Structure	(8) Remarks	
3060	ST JOSEPH BAY ENTRANCE RANGE B FRONT LIGHT	29-53-44.049N 085-23-03.893W	Q R	29		KRW on pile.	Visible all around; higher intensity on rangeline. AIS: MMSI 993682493.	27/20
							*	
25910	Anahuac Channel Daybeacon A	29-41-58.301N 094-44-09.132W				NB on pile.	Ra ref.	27/20
	*		*	*	*	*	*	
25915	Anahuac Channel Daybeacon B	29-42-21.680N 094-43-49.745W				NB on pile.	Ra ref.	27/20
	50 feet outside channel limit.							
	*					*	*	
25925	Anahuac Channel Daybeacon C	29-43-10.806N 094-43-12.709W				NB on pile.	Ra ref.	27/20
	50 feet outside channel limit.							
	*					*	*	

ENCLOSURES

Barrier Island Restoration/Dredge Operation

Inshore and offshore staging area. Submerged pipeline run from the borrow area to Ship Island.

LNM: 21-20

LA - GULF OF MEXICO - Seismic Survey

Ocean bottom seismic survey in the Gulf of Mexico.

Charts: 1116A 11340 11360 LNM: 18-20

LA - PORT FOURCHON - Dredge Operation/Marsh Creation Operations

Caminada Headland Back Barrier Marsh Creation Project, Port Fourchon, LA.

Charts: 11346 11365 LNM: 26-20

LA - PELICAN LAKE - TRINITY EAST ISLAND - WEST BELLE HEADLAND - Dredge Operation

Weeks Marine, Inc., Terrebonne Basin Barrier Island and Beach Nourishment/West Belle Headland Restoration (TE-143/TE-118) Terrebonne and Lafourche Parishes, Louisiana.

LNM: 27-20

Commander, Eighth Coast Guard District
Hale Boggs Federal Building, Room 1230
500 Poydras Street
New Orleans, LA 70130-3310
Telephone (504) 671-2327
(Business Hours 7:00 a.m. - 3:30 p.m. Monday - Friday)
(Nights, Weekends, Holidays) (504) 589-6225
RADM Nadeau

	X	Y	LAT	LONG
A	975864.95	329207.81	30° 24' 18.867413" N	88° 51' 35.754486" W
B	976107.67	328699.65	30° 24' 13.837964" N	88° 51' 32.981381" W
C	979095.47	329993.14	30° 24' 26.647039" N	88° 50' 58.864318" W
D	978656.37	330601.20	30° 24' 32.665243" N	88° 51' 03.879893" W

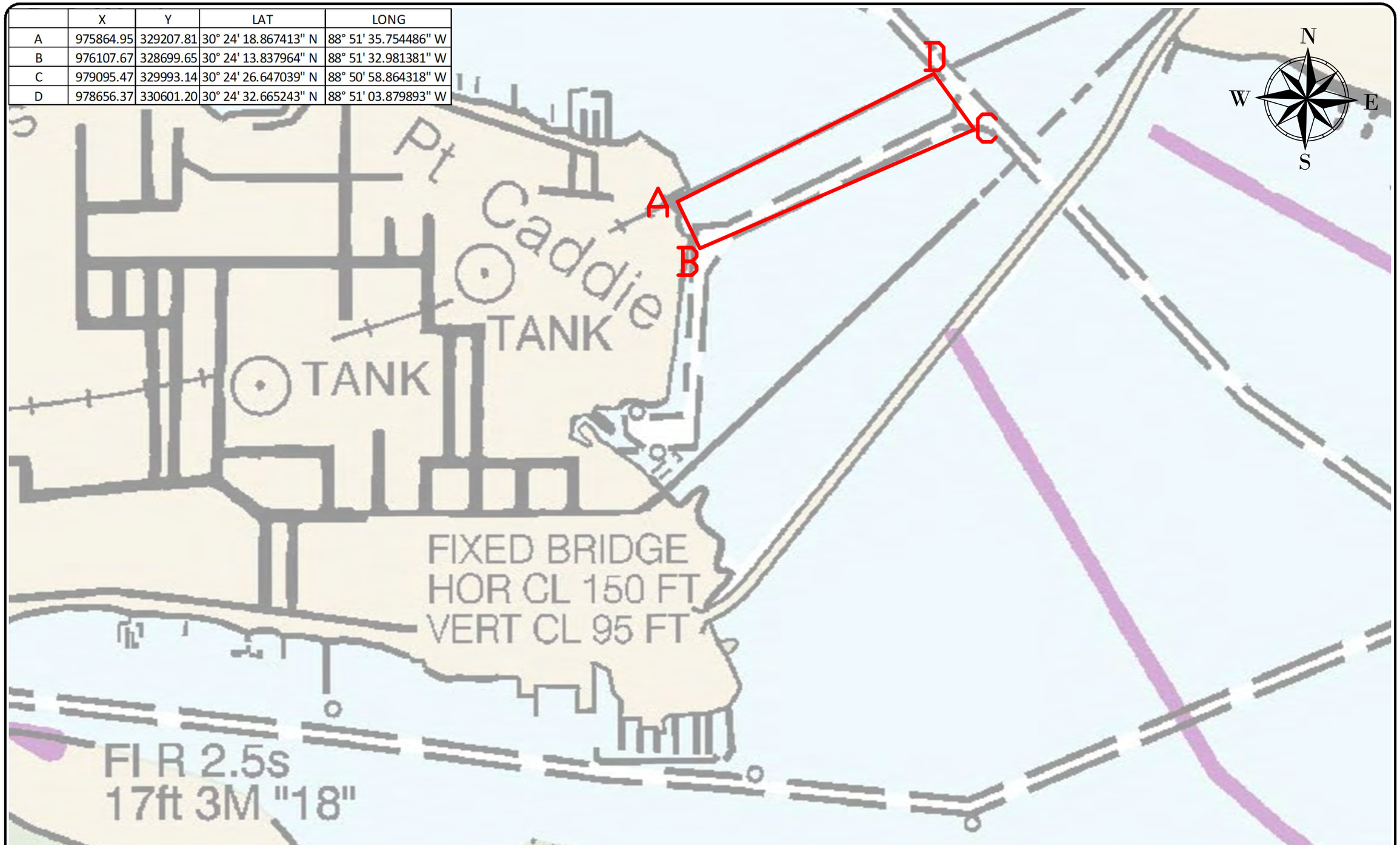

C:\Dropbox (GLDD)\Projects\84727 MSCIP Phase 3 and 4\04 Drawings\10 QC\LNTM\200304 LNTM.dwg

GREAT LAKES DREDGE AND DOCK COMPANY
2122 YORK ROAD, OAK BROOK IL 60523
CIVIL ENGINEERING / SURVEYING DIVISION
Phone: (630) 574-3000 Fax: (630) 574-1515

PROJECT: MsCIP Comprehensive Barrier Island

TITLE: LNTM 11x17 (Inshore Staging)

GLDD JOB NO.:	84727	DRAWN BY:	KA	DATE:	October 21, 2019
CLIENT JOB NO.:	W912P8190029	LAST SAVED BY:	KAlford	SCALE:	1:1000.0001

FILE NAME: C:\Dropbox (GLDD)\Projects\84727 MSCIP Phase 3 And 4\04 Drawings\10 QC\LNTM\200304 LNTM.dwg

PROJECT SURVEY METADATA

HORIZONTAL DATUM:	####
LOCAL GRID:	####
VERTICAL DATUM:	####
UNITS HORIZ. / VERT.:	####
SURVEY/PROJ. CONTROL POINT:	X= ####
	Y= ####
	Z= ####
SURVEY/PROJ. BENCH MARK:	X= XXXXXX
	Y= XXXXXX
	Z= XXXXXX
TIDE STAFF LOCATION:	XXXXXX

OPERATOR / CONDITIONS

SURVEY DATE:	XXXXXX
ENGINEER / SURVEYOR:	XXXXXX
SURVEY VESSEL:	####
VESSEL OPERATOR:	XXXXXX
WEATHER:	XXXXXX
TEMPERATURE:	XXXXXX
WIND:	XXXXXX
SEA:	XXXXXX

ELECTRONIC EQUIPMENT

FATHOMETER:	####
FREQUENCY(s):	####
HEAVE COMP.:	####
SOS (AVG):	XXXXXX
POSITIONING:	####
USCG BEACON:	XXXXXX
TIDE GAUGE:	XXXXXX
	XXXXXX

GRAPHIC SCALE
(IN FEET)
500 0 250 500 1000 2000
1 inch =1000.0001ft.

CONFIDENTIAL & PROPRIETARY
This document contains confidential and proprietary information of Great Lakes Dredge & Dock Company. If you have received this document in error, immediately discard or destroy it without copying or distributing further.

	X	Y	LAT	LONG
R	1005431.6	280800.4	30° 16' 19.651068"	88° 45' 58.439995"
S	1010738.6	280923.7	30° 16' 20.836476"	88° 44' 57.917457"
T	1010000.9	277352.4	30° 15' 45.490986"	88° 45' 06.358688"
U	1007149.7	276529.3	30° 15' 37.362514"	88° 45' 38.877826"
V	1005409.8	276449.3	30° 15' 36.581387"	88° 45' 58.718205"

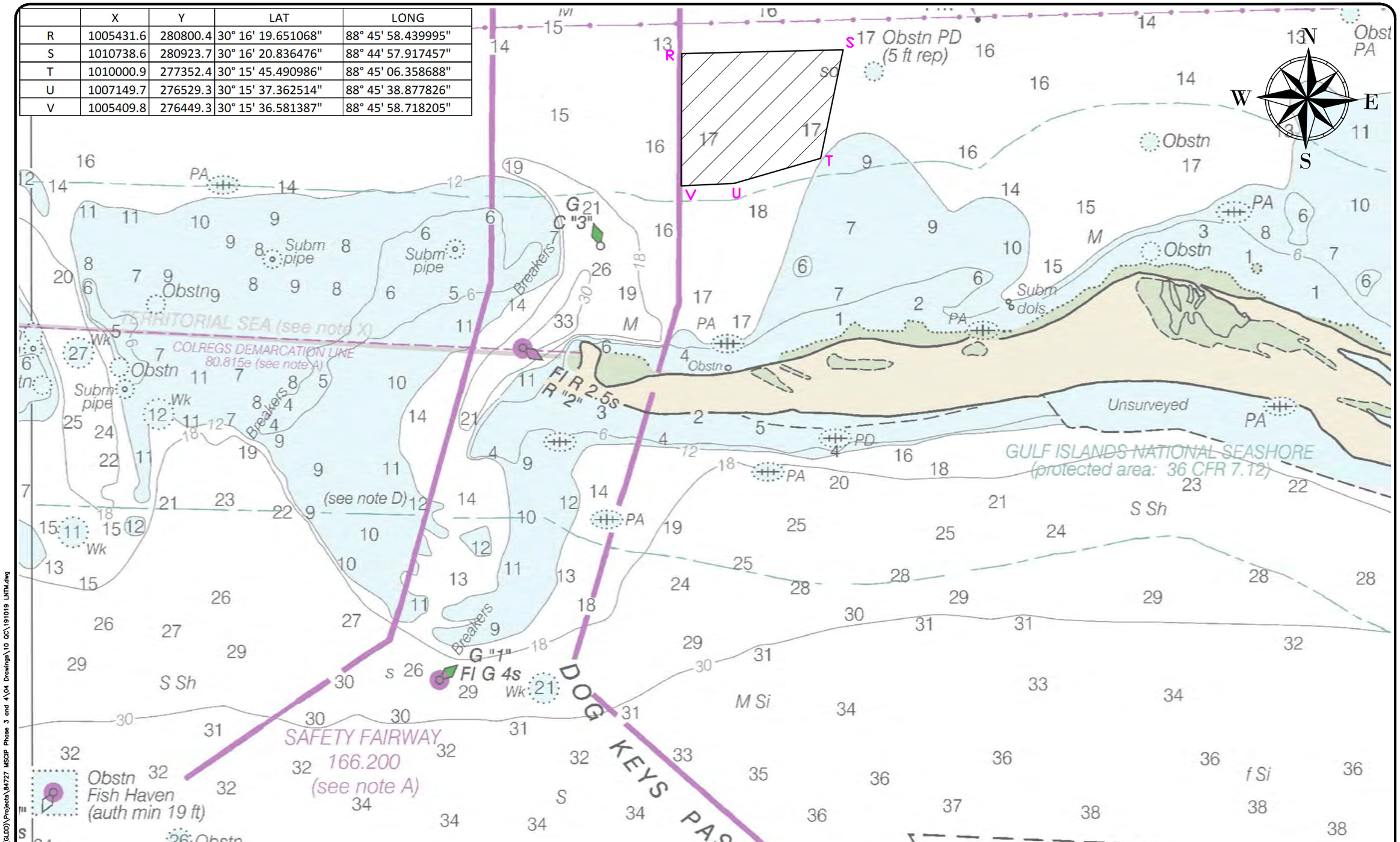

C:\Dropbox (GLDD)\Projects\84727 MSCIP Phase 3 and 4\04 Drawings\10 QC\191019 LNTM.dwg

GREAT LAKES DREDGE AND DOCK COMPANY
2122 YORK ROAD, OAK BROOK IL 60523
CIVIL ENGINEERING / SURVEYING DIVISION
Phone: (630) 574-3000 Fax: (630) 574-1515

PROJECT: MsCIP Comprehensive Barrier Island

TITLE: LNTM 11x17 (Offshore Staging)

GLDD JOB NO.:	84727	DRAWN BY:	KA	DATE:	October 21, 2019
CLIENT JOB NO.:	W912BI19C0029	LAST SAVED BY:	KAlford	SCALE:	1:2000

FILE NAME: D:\Dropbox (GLDD)\Projects\84727 MSCIP Phase 3 And 4\04 Drawings\10 QC\191019 LNTM.dwg

PROJECT SURVEY METADATA

HORIZONTAL DATUM:	####
LOCAL GRID:	####
VERTICAL DATUM:	####
UNITS HORIZ. / VERT:	####
SURVEY/PROJ. CONTROL POINT:	1:- ####
	2:- ####
SURVEY/PROJ. BENCH MARK:	1:- XXXXXX
	2:- XXXXXX
	3:- XXXXXX
	4:- XXXXXX
TIDE STAFF LOCATION:	XXXXXX

OPERATOR / CONDITIONS

SURVEY DATE:	XXXXXX
ENGINEER / SURVEYOR:	XXXXXX
SURVEY VESSEL:	####
VESSEL OPERATOR:	XXXXXX
WEATHER:	XXXXXX
TEMPERATURE:	XXXXXX
WIND:	XXXXXX
SEA:	XXXXXX

ELECTRONIC EQUIPMENT

FATHOMETER:	####
FREQUENCY(s):	####
HEAVE COMP.:	####
SOS (AVG):	XXXXXX
POSITIONING:	####
UXO: BEACON:	XXXXXX
TIDE GAUGE:	XXXXXX
	XXXXXX

GRAPHIC SCALE
(IN FEET)
500 0 250 500 1000 2000
1 inch =1000.0001ft.

CONFIDENTIAL & PROPRIETARY
This document contains confidential and proprietary information of Great Lakes Dredge & Dock Company. If you have received this document in error, immediately discard or destroy it without copying or distributing further.

PAGE 3 OF 3 PAGES

	X	Y	LAT	LONG
A	961081.00	268609.00	30° 14' 18.96027"N	88° 54' 24.134816" W
B	961760.75	266705.82	30° 14' 0.125513" N	88° 54' 16.371850" W
C	958776.00	264639.50	30° 13' 39.65187" N	88° 54' 50.380534" W
D	957970.54	267159.99	30° 14' 4.595754" N	88° 54' 59.583051" W

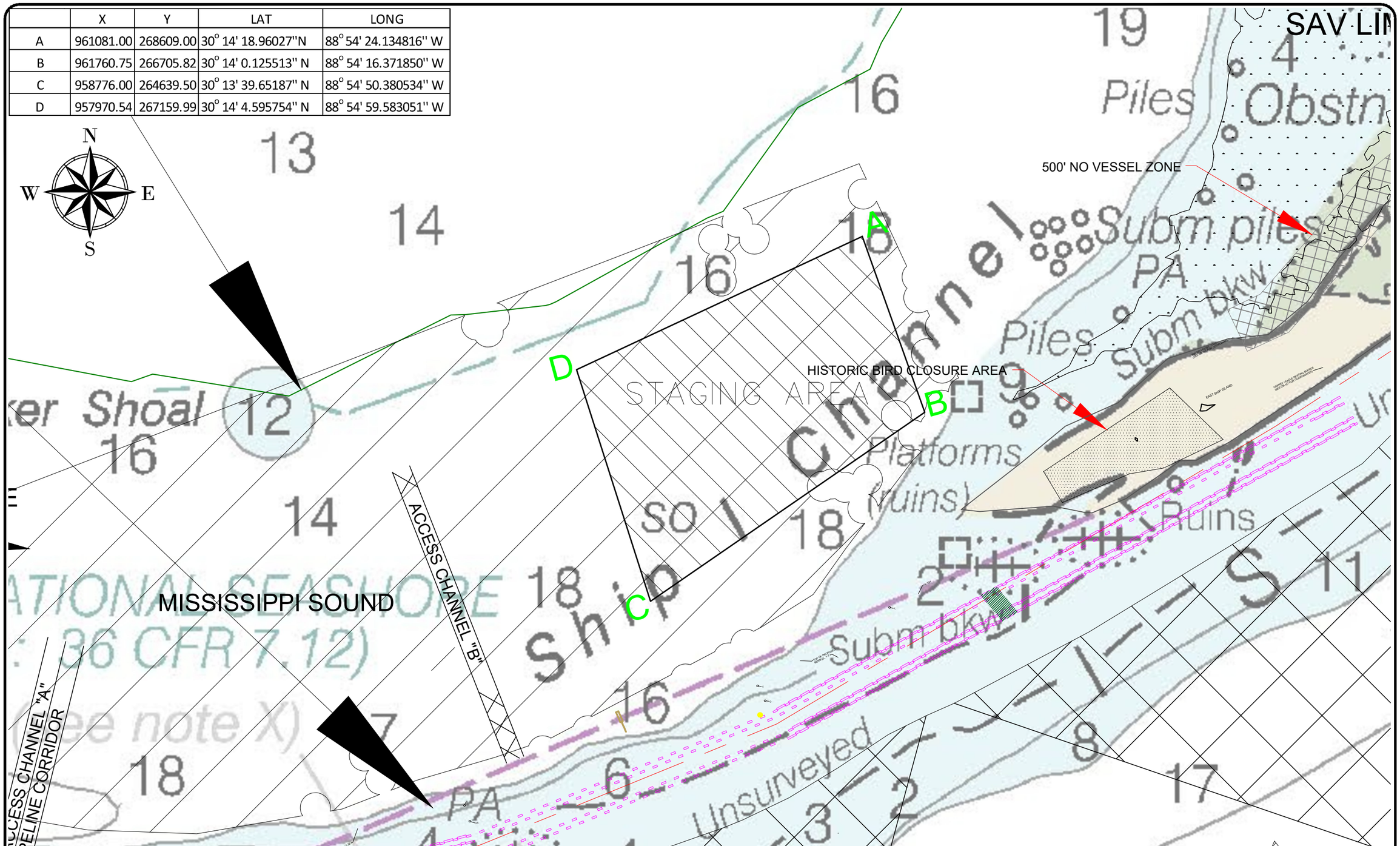

C:\Dropbox (GLDD)\84727 MSCIP Phase 3 and 4\04 Drawings\01 Master\200522 ACAD-84727 - MSCIP Barrier Island Restoration Master_TLC.dwg

GREAT LAKES DREDGE AND DOCK COMPANY
2122 YORK ROAD, OAK BROOK IL 60523
CIVIL ENGINEERING / SURVEYING DIVISION
Phone: (630) 574-3000 Fax: (630) 574-1515

PROJECT: MsCIP Phase 3&4

TITLE: LNTM 11x17-Ship Island Staging

GLDD JOB NO.:	84727	DRAWN BY:	XXXXXX	DATE:	May 22, 2020
CLIENT JOB NO.:	W91278-19-C-0029	LAST SAVED BY:	TCook	SCALE:	1:1000

FILE NAME: C:\Dropbox (GLDD)\84727 MSCIP Phase 3 And 4\04 Drawings\01 Master\200522 ACAD-84727 - MSCIP Barrier Island Restoration Master_TLC.dwg

PROJECT SURVEY METADATA

HORIZONTAL DATUM:	NAD83
LOCAL GRID:	MS East - 2301
VERTICAL DATUM:	NAVD88 (Geoid 2012A)
UNITS HORIZ. / VERT.:	US Survey Ft.
SURVEY/PROJ. CONTROL POINT:	X= 958964.79
	Y= 263398.97
	Z= 11.58
SURVEY/PROJ. BENCH MARK:	X= XXXXXX
	Y= XXXXXX
	Z= XXXXXX
TIDE STAFF LOCATION:	XXXXXX

OPERATOR / CONDITIONS

SURVEY DATE:	XXXXXX
ENGINEER / SURVEYOR:	XXXXXX
SURVEY VESSEL:	----
VESSEL OPERATOR:	XXXXXX
WEATHER:	XXXXXX
TEMPERATURE:	XXXXXX
WIND:	XXXXXX
SEA:	XXXXXX

ELECTRONIC EQUIPMENT

FATHOMETER:	----
FREQUENCY(s):	High
HEAVE COMP.:	----
SOS (AVG):	XXXXXX
POSITIONING:	####
USCG BEACON:	XXXXXX
TIDE GAUGE:	XXXXXX
	XXXXXX

GRAPHIC SCALE
(IN FEET)
500 0 250 500 1000 2000
1 inch = 1000: ft.

CONFIDENTIAL & PROPRIETARY
This document contains confidential and proprietary information of Great Lakes Dredge & Dock Company. If you have received this document in error, immediately discard or destroy it without copying or distributing further.

	X	Y	LAT	LONG
A	935666.53	260357.55	30° 12' 57.0304"	088° 59' 13.741"
B	936092.50	260176.86	30° 12' 55.2475"	088° 59' 8.8832"
C	935002.44	257606.97	30° 12' 29.7943"	088° 59' 21.2672"
D	934689.26	257636.87	30° 12' 30.086"	088° 59' 24.8369"
E	935258.40	258979.27	30° 12' 43.3817"	088° 59' 18.3713"
F	937947.44	259566.16	30° 12' 49.2264"	088° 58' 47.7323"
G	939477.72	259282.41	30° 12' 46.4369"	088° 58' 30.287"

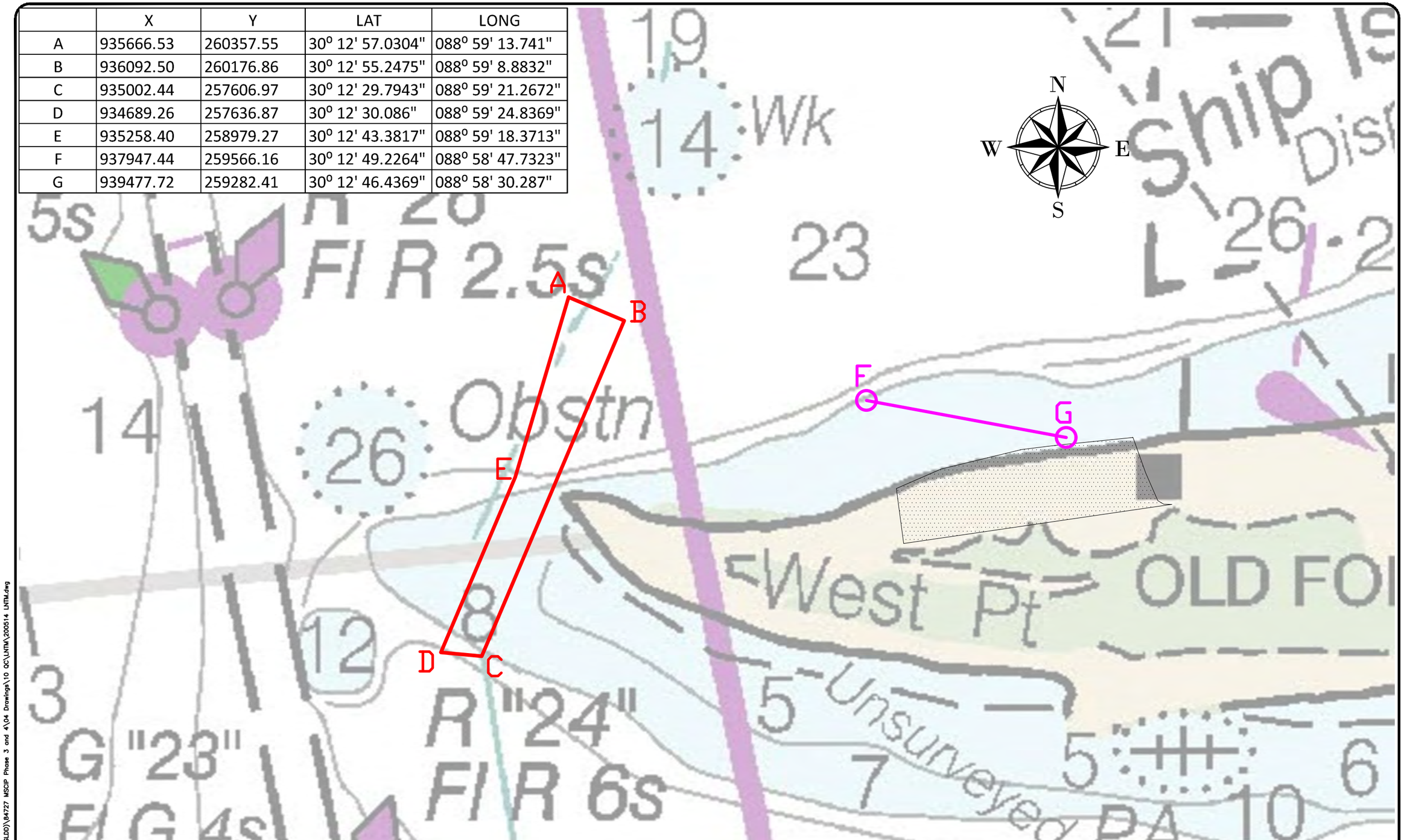

C:\Dropbox (GLDD)\84727 MSCIP Phase 3 and 4\04 Drawings\10 QC\LNTM\200514 LNTM.dwg

GREAT LAKES DREDGE AND DOCK COMPANY
2122 YORK ROAD, OAK BROOK IL 60523
CIVIL ENGINEERING / SURVEYING DIVISION
Phone: (630) 574-3000 Fax: (630) 574-1515

PROJECT: MsCIP Comprehensive Barrier Island

TITLE: LNTM 11X17 (Fort Mass)

GLDD JOB NO.:	84727	DRAWN BY:	XXXXXX	DATE:	May 14, 2020
CLIENT JOB NO.:	84727	LAST SAVED BY:	PBishop	SCALE:	1:700

FILE NAME: C:\Dropbox (GLDD)\84727 MSCIP Phase 3 And 4\04 Drawings\10 QC\LNTM\200514 LNTM.dwg

PROJECT SURVEY METADATA

HORIZONTAL DATUM:	84727
LOCAL GRID:	84727
VERTICAL DATUM:	84727
UNITS HORIZ. / VERT.:	84727
SURVEY/PROJ. CONTROL POINT:	X= 84727
	Y= 84727
	Z= 84727
SURVEY/PROJ. BENCH MARK:	X= XXXXXX
	Y= XXXXXX
	Z= XXXXXX
TIDE STAFF LOCATION:	XXXXXX

OPERATOR / CONDITIONS	
SURVEY DATE:	XXXXXX
ENGINEER / SURVEYOR:	XXXXXX
SURVEY VESSEL:	84727
VESSEL OPERATOR:	XXXXXX
WEATHER:	XXXXXX
TEMPERATURE:	XXXXXX
WIND:	XXXXXX
SEA:	XXXXXX

ELECTRONIC EQUIPMENT	
FATHOMETER:	84727
FREQUENCY(s):	84727
HEAVE COMP.:	84727
SOS (AVG):	XXXXXX
POSITIONING:	84727
USCG BEACON:	XXXXXX
TIDE GAUGE:	XXXXXX

GRAPHIC SCALE
(IN FEET)
350 0 175 350 700 1400
1 inch = 700: ft.

CONFIDENTIAL & PROPRIETARY
This document contains confidential and proprietary information of Great Lakes Dredge & Dock Company. If you have received this document in error, immediately discard or destroy it without copying or distributing further.

	X	Y	LAT	LONG
M	968895.83	256828.6	30° 12' 22.390536"	88° 52' 54.985666"
N	962320.79	264924.7	30° 13' 42.498027"	88° 54' 09.975148"
O	977889.75	253039.2	30° 11' 44.907086"	88° 51' 12.477738"
P	971520.20	260585.01	30° 12' 59.584567"	88° 52' 25.091874"
Q	970663.23	262429.55	30° 13' 17.840095"	88° 52' 34.867400"

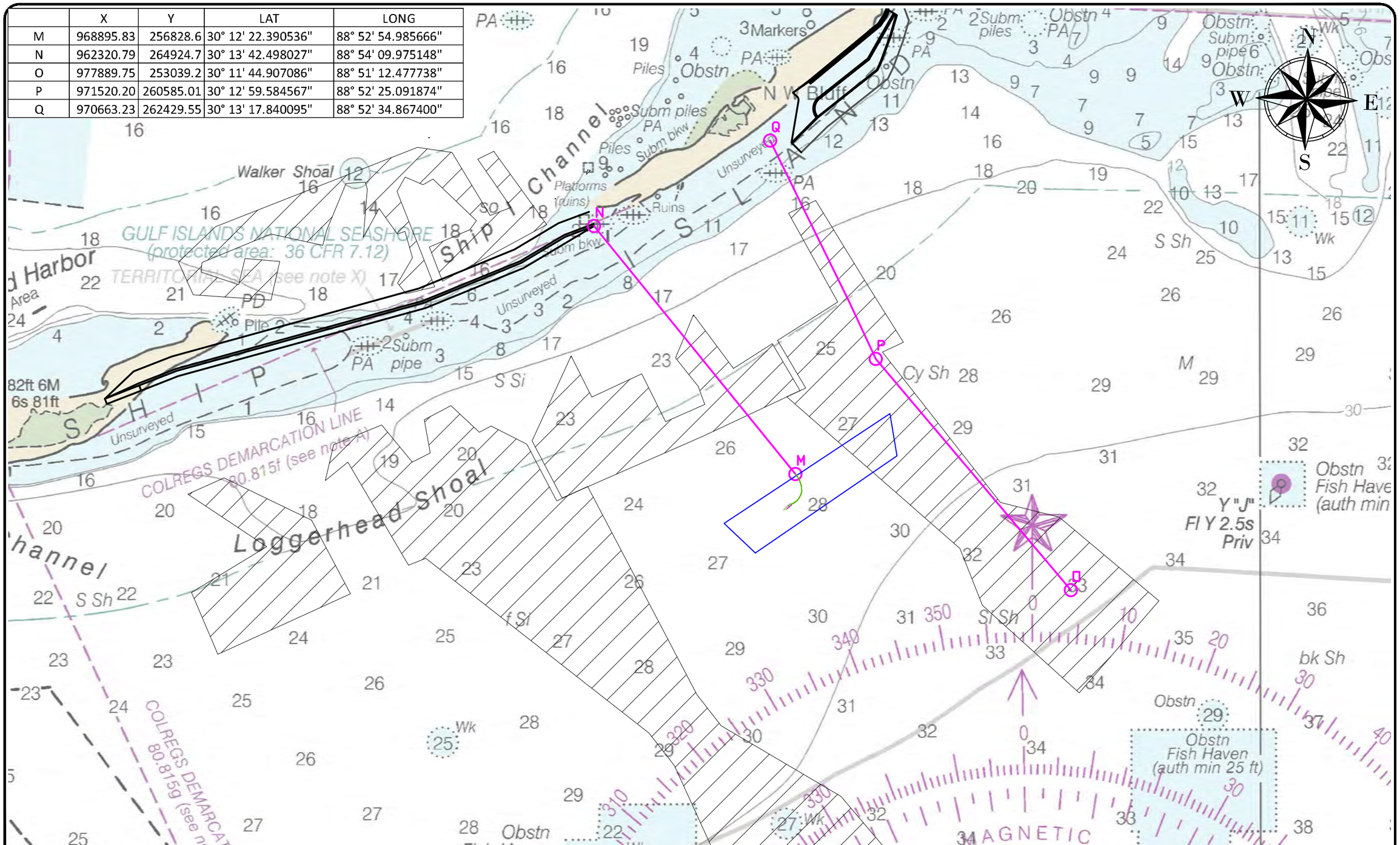

GREAT LAKES DREDGE AND DOCK COMPANY
2122 YORK ROAD, OAK BROOK IL 60523
CIVIL ENGINEERING / SURVEYING DIVISION
Phone: (630) 574-3000 Fax: (630) 574-1515

PROJECT: MsCIP Comprehensive Barrier Island

TITLE: LNTM 11x17 (Submerged Pipe)

GLDD JOB NO.:	84727	DRAWN BY:	KA	DATE:	October 21, 2019
CLIENT JOB NO.:	W912781C0029	LAST SAVED BY:	KAlford	SCALE:	1:3000

FILE NAME: C:\Dropbox (GLDD)\Projects\84727 MSCIP Phase 3 And 4\04 Drawings\10 QC\191019 LNTM.dwg

PROJECT SURVEY METADATA

HORIZONTAL DATUM:	####
LOCAL GRID:	####
VERTICAL DATUM:	####
UNITS HORIZ. / VERT:	####
SURVEY/PROJ. CONTROL POINT:	1. ####
	2. ####
	3. ####
SURVEY/PROJ. BENCH MARK:	1. XXXXXX
	2. XXXXXX
	3. XXXXXX
TIDE STAFF LOCATION:	XXXXXX

OPERATOR / CONDITIONS

SURVEY DATE:	XXXXXX
ENGINEER / SURVEYOR:	XXXXXX
SURVEY VESSEL:	####
VESSEL OPERATOR:	XXXXXX
WEATHER:	XXXXXX
TEMPERATURE:	XXXXXX
WIND:	XXXXXX
SEA:	XXXXXX

ELECTRONIC EQUIPMENT

FATHOMETER:	####
FREQUENCY(s):	####
HEAVE COMP.:	####
SOS (AVG.):	XXXXXX
POSITIONING:	####
USCG BEACON:	XXXXXX
TIDE GAUGE:	XXXXXX
	XXXXXX

GRAPHIC SCALE
(IN FEET)
500 0 250 500 1000 2000
1 inch =1000.0001ft.

CONFIDENTIAL & PROPRIETARY
This document contains confidential and proprietary information of Great Lakes Dredge & Dock Company. If you have received this document in error, immediately discard or destroy it without copying or distributing further.

C:\Dropbox (GLDD)\Projects\84727 MSCIP Phase 3 and 4\04 Drawings\10 QC\191019 LNTM.dwg

NOTICE OF MARINE SEISMIC SURVEY

MARINE OCEAN BOTTOM SEISMIC SURVEY

APRIL-SEPTEMBER 2020

Seismic source vessel - SW Emerald

Seismic source vessel – SW Diamond

ROV deployment vessel – Harvey Deep Sea

Seismic supply vessel – Marianne-G

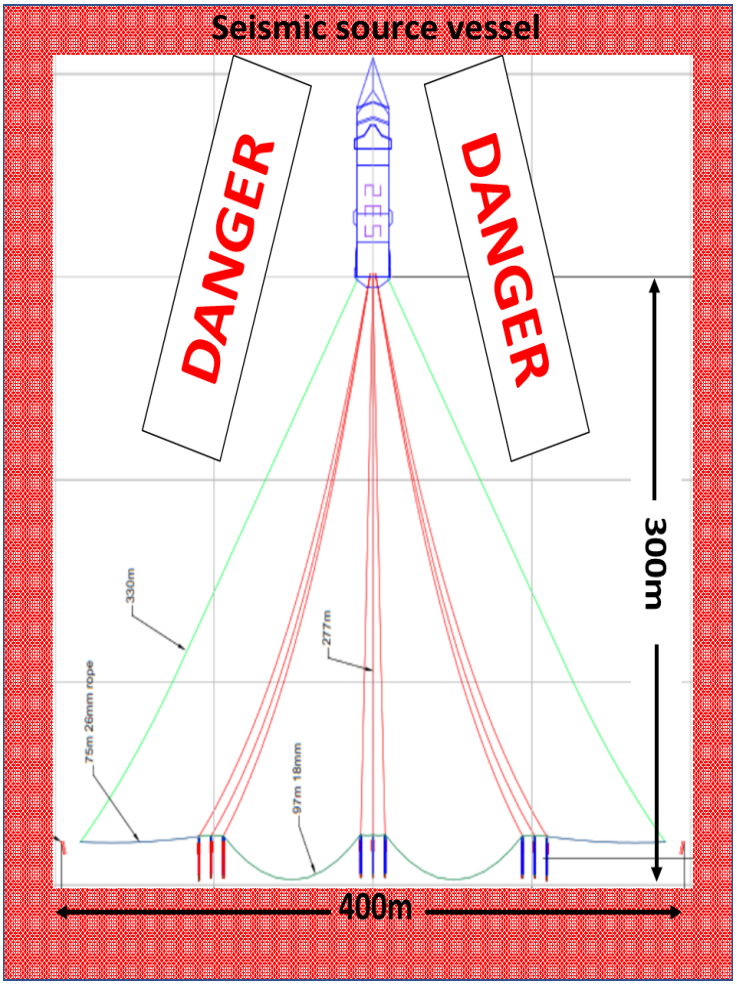

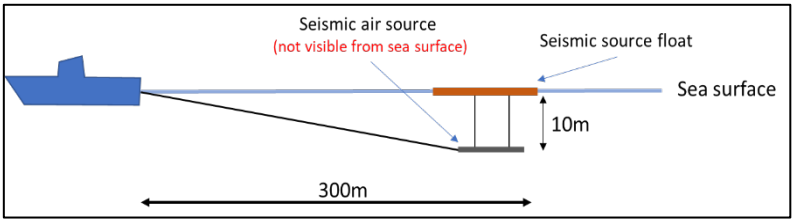

SAFETY WARNING TO MARINERS, DIVERS AND FISHERMEN

TGS will be conducting an ocean bottom seismic survey with the SW EMERALD, SW DIAMOND and HARVEY DEEP SEA, starting approximately on the 20th APRIL for a period of 160 days. The SW EMERALD and SW DIAMOND will act as seismic source vessels towing a source array of approximately 300m (0.18Nm) length and 400m (0.2Nm) width astern of the vessel. he HARVEY DEEP SEA will deploy the ocean bottom recording equipment (nodes) using to 2 ROVs. The 2 ROVs will position the seismic recoding equipment on the seafloor at predefined positions up to 600m either side of the HARVEY DEPP SEA. While towing the seismic source arrays and deploying the seafloor seismic recoding equipment, the vessels are restricted in their manoeuvrability and will be moving at a speed of between 1knot and 4,5 knots. The vessels will be assisted by supply vessel Marianne-G. All vessels can be contacted via VHF ch. 16.

NOTE: THE COMPRESSED AIR RELEASED CAN BE HAZARDOUS TO DIVERS, FOR THE SAFETY OF YOUR PERSONNEL, SHIP AND EQUIPMENT, YOU ARE REQUESTED TO KEEP WELL CLEAR OF THIS SURVEY VESSEL AND ITS TOWED EQUIPMENT.

NOTICE OF MARINE SEISMIC SURVEY

MARINE OCEAN BOTTOM SEISMIC SURVEY

APRIL-SEPTEMBER 2020

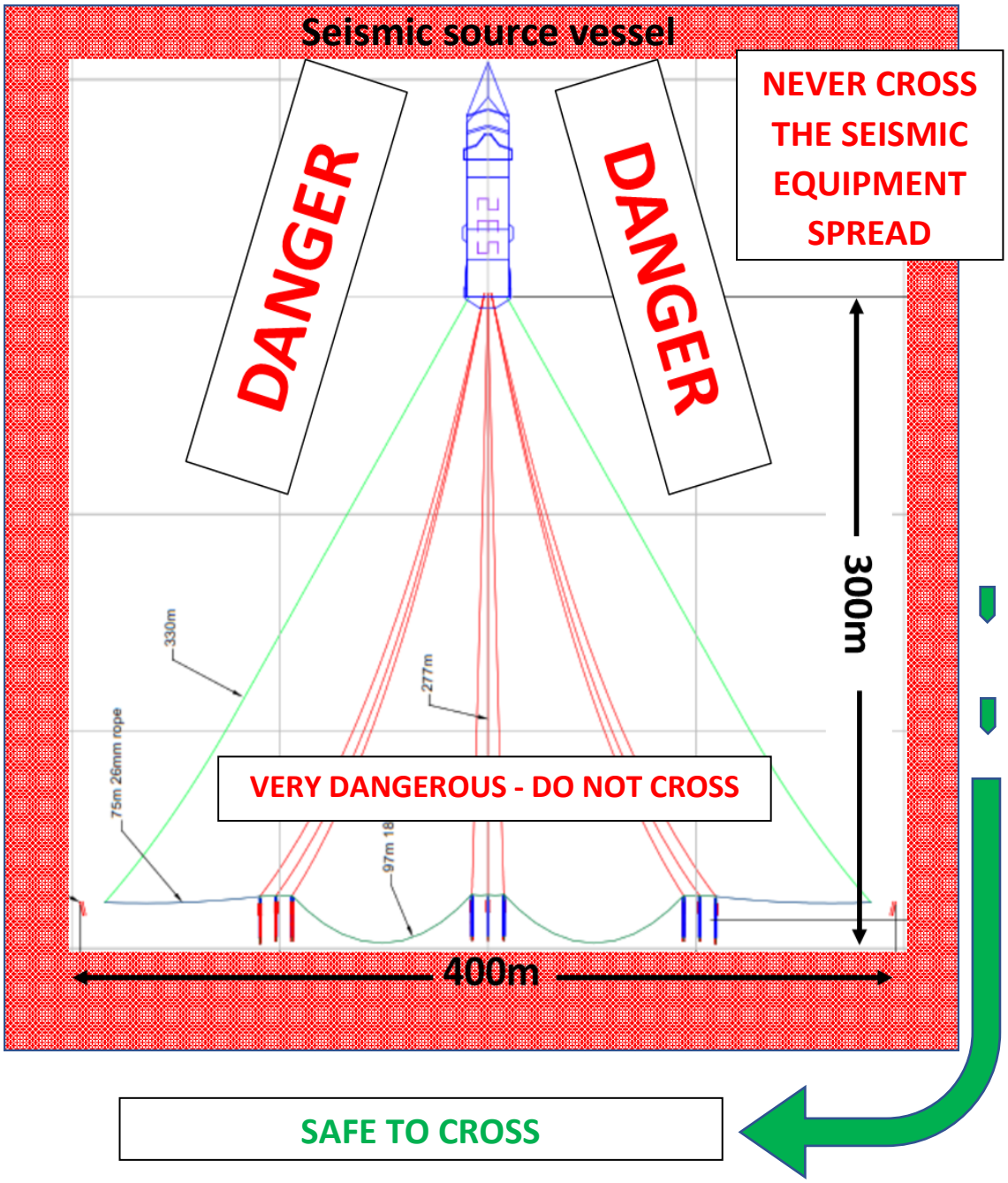

VESSEL RESTRICTED IN ITS MANOEUVRABILITY

VESSELS ARE REQUESTED NOT TO CROSS OVER THE SEISMIC EQUIPMENT SPREAD AND MAINTAIN A MINIMUM DISTANCE OF 1Nm ASTERN OF THE VESSEL, 2Nm AHEAD OF THE VESSEL AND 1Nm ON EACH SIDE OF THE SEISMIC EQUIPMENT

NOTICE OF MARINE SEISMIC SURVEY

MARINE OCEAN BOTTOM SEISMIC SURVEY

APRIL-SEPTEMBER 2020

Working Area Coordinates – Red Polygon

WGS84				
Point	Easting	Northing	Latitude	Longitude
1	676805.85	3111435.36	28°07.000N	091°12.000W
2	714468.25	3112052.59	28°07.000N	090°49.000W
3	754009.19	3101739.63	28°01.000N	090°25.000W
4	755135.52	3048169.06	27°32.000N	090°25.000W
5	710901.65	3034394.73	27°25.000N	090°52.000W
6	676293.48	3033849.84	27°25.000N	091°13.000W
7	638185.28	3051829.29	27°35.000N	091°36.000W
8	637765.04	3088759.28	27°55.000N	091°36.000W

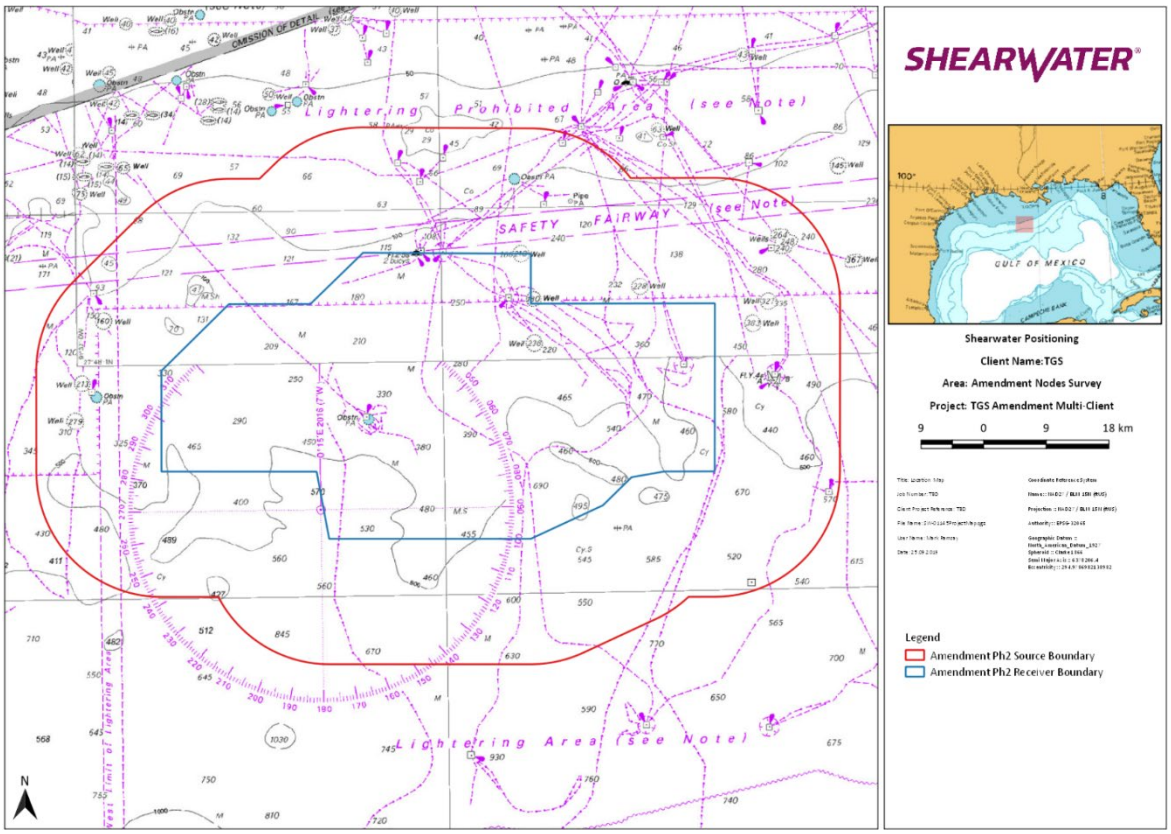

NOTICE OF MARINE SEISMIC SURVEY

MARINE OCEAN BOTTOM SEISMIC SURVEY

APRIL-SEPTEMBER 2020

SW Emerald		
Call sign	3FYK3	
IMO Number	9043079	
Bridge	+47 56999707 +44 2038684190 +881677749898	Bridge: emeoff@shearwatergeo.com Master: ememaster@shearwatergeo.com
SW Diamond		
Call sign	3FYJ3	
IMO Number	9048706	
Bridge	+47 56999720 +44 2033181701 +1 9543123067 +881677749941	Bridge: diaoff@shearwatergeo.com Master: diamaster@shearwatergeo.com
Harvey Deep Sea		
Call sign		
IMO Number	9581291	
Bridge	+1 504-717-2745	Bridge: harveydeepsea@harveygulf.com
Marianne-G		
Call sign	3FTA9	
IMO Number	9520144	
Bridge	+31 702 170 163 +881 677 765 593	Bridge: Marianne-g@gtseamail.com Master: Master.marianne.g@gmail.com

EQUIPMENT ACCESS CORRIDOR COORDINATES		
	NORTHING	EASTING
A1	224,054.65	3,645,854.96
A2	224,249.81	3,647,529.82
A3	226,293.43	3,648,366.76
A4	228,484.22	3,651,378.55
A5	229,482.32	3,654,574.51
A6	230,927.80	3,655,800.70
A7	230,548.17	3,656,359.26
A8	232,329.35	3,658,733.81
A9	232,581.46	3,658,779.10
A10	232,746.81	3,659,029.66
A11	232,772.54	3,659,319.59
A12	236,995.53	3,664,814.13
A13	236,928.39	3,665,273.40
A14	237,582.46	3,665,586.96
A15	243,082.14	3,672,825.72

DREDGE PIPELINE CORRIDOR CENTERLINE		
	NORTHING	EASTING
1	228,045.31	3,654,835.25
2	227,782.25	3,655,088.82
3	225,993.62	3,660,583.17
4	224,697.08	3,662,750.53
5	225,183.19	3,667,389.89
6	237,731.57	3,668,274.94
7	237,466.17	3,668,734.70
8	233,048.71	3,676,389.25

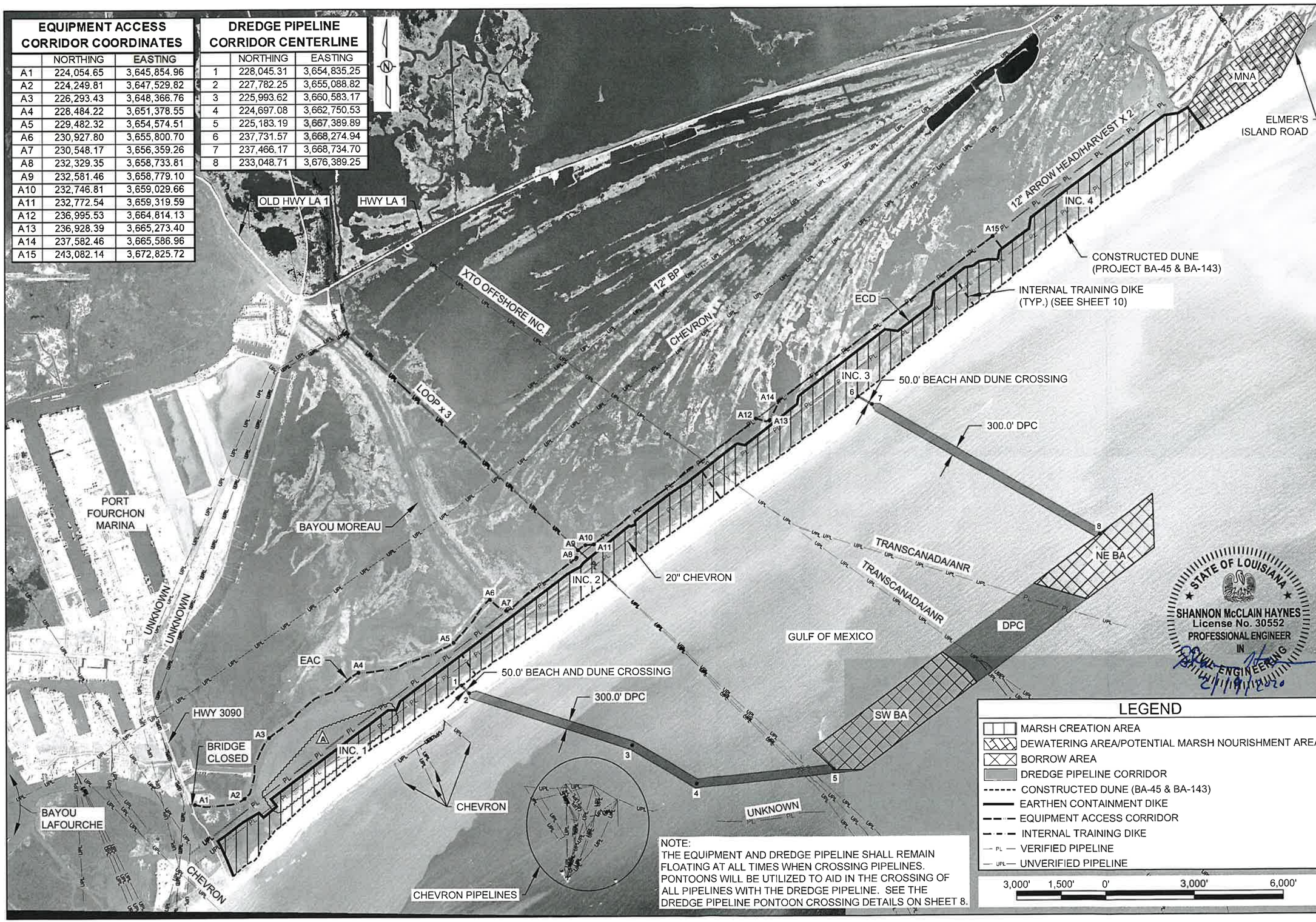

NOTE:
THE EQUIPMENT AND DREDGE PIPELINE SHALL REMAIN FLOATING AT ALL TIMES WHEN CROSSING PIPELINES. PONTOONS WILL BE UTILIZED TO AID IN THE CROSSING OF ALL PIPELINES WITH THE DREDGE PIPELINE. SEE THE DREDGE PIPELINE PONTOON CROSSING DETAILS ON SHEET 8.

LEGEND

- MARSH CREATION AREA
- DEWATERING AREA/POTENTIAL MARSH NOURISHMENT AREA
- BORROW AREA
- DREDGE PIPELINE CORRIDOR
- CONSTRUCTED DUNE (BA-45 & BA-143)
- EARTHEN CONTAINMENT DIKE
- EQUIPMENT ACCESS CORRIDOR
- INTERNAL TRAINING DIKE
- PL — VERIFIED PIPELINE
- UPL — UNVERIFIED PIPELINE

3,000' 1,500' 0' 3,000' 6,000'

STATE OF LOUISIANA
SHANNON McCLAIN HAYNES
License No. 30552
PROFESSIONAL ENGINEER
IN
CIVIL ENGINEERING
2/18/2020

REV.	DATE	DESCRIPTION	BY
A	2/18/2020	REVISED THE EARTHEN CONTAINMENT DIKE CENTERLINE ALIGNMENT IN INC. 1.	KC

COASTAL PROTECTION AND RESTORATION AUTHORITY
150 TERRACE AVENUE
BATON ROUGE, LOUISIANA 70802

PROJECT LAYOUT

DESIGNED BY: A. TAYLOR, P.E. 041999

APPROVED BY: S. HAYNES, P.E.

CAMINADA HEADLAND BACK BARRIER MARSH CREATION PROJECT

STATE PROJECT NUMBER: BA-0171

DRAWN BY: K. CANTU

DATE: FEB. 2020

SHEET 3 OF 53

E-MAILED

United States Coast Guard **7 July 2020**
D08-DG-SECNEWORLEANS-PREVENTION-WATERWAYS-DIVISION@uscg.mil
D8marineinfo@uscg.mil, D08-DG-District-MarineInfo@uscg.mil
Serial Letter No.: 12190206-27

Reference: Terrebonne Basin Barrier Island and Beach Nourishment/
West Belle Headland Restoration (TE-143/TE-118)
Terrebonne and Lafourche Parishes, Louisiana

Subject: Notice to Mariners for Clamshell Dredge "Weeks 262" and Hydraulic Dredge(s) E.W. Ellefsen **and R.S. Weeks**

Dear Sir or Madam,

Continuing until approximately 30 September 2020 the hydraulic dredge E.W. Ellefsen, Spider Barge and attendant plant will be operating inside the South Pelto borrow area (see work limits below). Dredged material will be loaded by the spider barge onto scow barges and transported to the Weeks Marine "320 Unloader" located at the West Belle conveyance corridor near coordinates: 29° 3'38.78"N, 90°15'41.20"W. **Location of Weeks "3301 Booster" near coordinate: 29°04'51.32"N, 90°15'28.13"W**

Continuing until approximately **31 July 2020, the Clamshell Dredge "Weeks 262"** will be excavating access channels at Trinity East Island and West Belle Headland areas, Terrebone Basin, LA. Dredged material will be placed on the designated temporary sidecast disposal areas per plans and contract specifications.

Starting approximately 1 August 2020 the hydraulic dredge R.S. Weeks, and attendant plant will be operating inside the Ship Shoal borrow area near coordinate: 28°54'18.90"N, 90°39'31.47"W (see work limits below). Dredged material will be transported through combination of floating and submerged pipeline. Location of Weeks "3302 Booster" near coordinates: 38°57'40.47"N, 90°40'54.09"W

Proposed pipeline corridor and booster location from Trinity East Island to Ship Shoal Borrow Area will be bound by the following approximate positions.
29° 2'57.75"N, 90°43'38.35"W
29° 3'10.15"N, 90°42'38.38"W
28°54'35.17"N, 90°39'15.29"W
28°54'21.56"N, 90°39'54.70"W

Buoy locations for submerged line at Trinity East:
29° 3'0.94"N, 90°43'15.62"W
29° 2'53.27"N, 90°43'12.50"W

29° 2'48.37"N, 90°43'10.54"W
29° 2'41.31"N, 90°43'7.05"W
29° 2'45.48"N, 90°43'9.09"W
29° 2'44.11"N, 90°43'8.38"W
29° 2'35.05"N, 90°43'4.05"W
29° 2'28.55"N, 90°43'0.84"W
29° 2'22.19"N, 90°42'57.66"W
29° 2'19.67"N, 90°42'55.79"W
29° 2'16.03"N, 90°42'53.96"W
29° 2'12.99"N, 90°42'52.56"W
29° 2'6.64"N, 90°42'49.39"W
29° 1'59.83"N, 90°42'45.44"W
29° 1'52.81"N, 90°42'43.56"W
29° 1'51.53"N, 90°42'43.20"W
29° 1'49.75"N, 90°42'41.57"W
29° 1'46.74"N, 90°42'39.88"W
29° 1'44.14"N, 90°42'38.56"W
29° 1'36.60"N, 90°42'35.27"W
29° 1'34.14"N, 90°42'34.32"W
29° 1'29.74"N, 90°42'32.50"W
29° 1'25.33"N, 90°42'31.15"W
29° 1'23.24"N, 90°42'29.50"W
29° 1'16.47"N, 90°42'26.31"W
29° 1'13.40"N, 90°42'24.83"W
29° 1'10.05"N, 90°42'23.53"W
29° 1'6.97"N, 90°42'22.24"W
29° 1'0.45"N, 90°42'19.34"W
29° 0'58.76"N, 90°42'18.57"W
29° 0'56.76"N, 90°42'17.00"W
29° 0'54.22"N, 90°42'16.11"W
29° 0'46.89"N, 90°42'12.08"W
29° 0'40.45"N, 90°42'8.93"W
29° 0'37.52"N, 90°42'6.55"W
29° 0'35.35"N, 90°42'4.34"W
29° 0'33.27"N, 90°42'3.01"W
29° 0'27.78"N, 90°42'1.62"W
29° 0'24.12"N, 90°42'0.73"W
29° 0'16.78"N, 90°41'58.65"W
29° 0'11.76"N, 90°41'56.80"W
29° 0'6.82"N, 90°41'54.39"W
29° 0'5.80"N, 90°41'53.56"W
29° 0'31.45"N, 90°42'2.40"W
29° 0'21.16"N, 90°42'0.06"W
29° 0'10.37"N, 90°41'56.08"W
29° 0'3.59"N, 90°41'53.06"W
28°59'57.28"N, 90°41'50.48"W

28°59'54.38"N, 90°41'49.09"W
28°59'47.48"N, 90°41'45.42"W
28°59'45.15"N, 90°41'44.57"W
28°59'38.93"N, 90°41'42.93"W
28°59'34.37"N, 90°41'40.55"W
28°59'41.43"N, 90°41'43.99"W
28°59'32.81"N, 90°41'39.50"W
28°59'26.98"N, 90°41'35.76"W
28°59'23.88"N, 90°41'33.74"W
28°59'17.41"N, 90°41'29.76"W
28°59'9.64"N, 90°41'27.35"W
28°59'9.44"N, 90°41'27.52"W
28°59'17.41"N, 90°41'29.76"W
28°59'7.79"N, 90°41'26.95"W
28°59'1.38"N, 90°41'24.26"W
28°58'50.71"N, 90°41'21.03"W
28°58'58.03"N, 90°41'23.04"W
28°58'49.06"N, 90°41'20.83"W
28°58'42.94"N, 90°41'17.00"W
28°58'45.78"N, 90°41'18.44"W
28°58'33.66"N, 90°41'13.63"W
28°58'26.16"N, 90°41'11.24"W
28°58'21.40"N, 90°41'9.12"W
28°58'16.55"N, 90°41'7.65"W
28°58'10.16"N, 90°41'4.93"W
28°58'6.19"N, 90°41'3.34"W
28°58'0.04"N, 90°41'3.16"W
28°57'56.95"N, 90°40'58.30"W
28°57'52.85"N, 90°40'57.08"W
28°57'49.89"N, 90°40'56.46"W
28°57'42.89"N, 90°40'55.19"W

Proposed pipeline corridor from Timbalier Island to South Pelto Borrow Area will be bound by the following approximate positions.
29° 3'36.17"N, 90°29'16.44"W
29° 3'38.33"N, 90°27'26.07"W
28°59'42.12"N, 90°27'23.20"W
28°53'12.79"N, 90°38'5.58"W
28°54'26.84"N, 90°39'15.70"W
29° 0'27.22"N, 90°29'10.80"W

Work Limits for access channel at Trinity East Island will be bound by the following approximate positions:
29° 5'59.05"N, 90°47'51.46"W
29° 7'27.79"N, 90°40'2.61"W
29° 2'27.17"N, 90°47'1.38"W

29° 3'54.55"N, 90°39'6.25"W

Work Limits access channel at West Belle Headland will be bound by the following approximate positions:
29° 7'9.81"N, 90°19'15.27"W
29° 8'28.37"N, 90°16'40.52"W
29° 4'18.19"N, 90°17'7.39"W
29° 5'48.56"N, 90°14'21.39"W

Borrow Areas (Ship Shoal and South Pelto) will be bound by the following approximate positions:
28°55'32.53"N, 90°40'48.95"W
28°55'31.72"N, 90°35'40.41"W
28°53'55.03"N, 90°35'39.65"W
28°53'51.25"N, 90°40'51.24"W

Marsh Borrow Area/Pump-out Station at West Bell will be bound by the following approximate positions:
29° 2'39.47"N, 90°16'15.54"W
29° 3'34.43"N, 90°16'16.67"W
29° 3'31.88"N, 90°14'57.28"W
29° 2'37.05"N, 90°15'4.92"W

Pipeline Conveyance Corridor from West Belle Headland to Marsh Borrow Area will be bound by the following approximate positions:
29° 3'21.85"N, 90°15'35.46"W
29° 3'23.02"N, 90°15'55.86"W
29° 5'10.69"N, 90°15'34.66"W
29° 5'41.76"N, 90°15'59.68"W
29° 5'41.53"N, 90°15'33.23"W
29° 5'14.12"N, 90°15'13.61"W

Buoy locations for submerged line at West Belle:
29° 5'17.51"N, 90°15'25.73"W
29° 5'9.27"N, 90°15'25.00"W
29° 5'2.33"N, 90°15'25.04"W
29° 4'56.51"N, 90°15'26.65"W
29° 4'55.51"N, 90°15'26.06"W
29° 4'53.42"N, 90°15'26.75"W
29° 4'51.32"N, 90°15'28.13"W
29° 4'50.10"N, 90°15'27.84"W
29° 4'46.75"N, 90°15'28.58"W
29° 4'46.03"N, 90°15'28.56"W
29° 4'44.41"N, 90°15'29.17"W
29° 4'43.08"N, 90°15'29.25"W
29° 4'39.36"N, 90°15'30.30"W

29° 4'32.61"N, 90°15'32.24"W
29° 4'25.83"N, 90°15'33.45"W
29° 4'17.67"N, 90°15'35.24"W
29° 4'12.97"N, 90°15'36.02"W
29° 4'11.23"N, 90°15'36.69"W
29° 4'9.47"N, 90°15'36.55"W
29° 4'7.86"N, 90°15'37.16"W
29° 4'6.29"N, 90°15'36.77"W
29° 3'58.43"N, 90°15'38.28"W
29° 3'55.21"N, 90°15'37.33"W
29° 3'49.33"N, 90°15'38.50"W
29° 3'42.17"N, 90°15'42.23"W
29° 3'38.78"N, 90°15'41.20"W

Mariners and shrimpers are urged to use extreme caution when crossing the submerged line in shallow water areas.

Pump-out Stations for Trinity East Island:
Area 1:
28°57'50.26"N, 90°40'45.80"W
28°58'9.04"N, 90°40'52.93"W
28°58'2.77"N, 90°41'14.29"W
28°57'43.99"N, 90°41'7.16"W
Area 2:
28°59'1.91"N, 90°41'12.26"W
28°59'20.24"N, 90°41'20.72"W
28°59'12.82"N, 90°41'41.60"W
28°58'54.46"N, 90°41'33.16"W

Pump-out Stations for Timbalier Island:
Area 1:
28°58'57.43"N, 90°29'25.68"W
28°59'13.74"N, 90°29'37.84"W
28°59'3.13"N, 90°29'56.86"W
28°58'46.57"N, 90°29'44.51"W

Laydown Area for Equipment:
29° 7'6.20"N, 90°12'55.37"W
29° 6'42.76"N, 90°12'36.93"W
29° 6'22.30"N, 90°11'26.25"W
29° 6'45.97"N, 90°11'6.13"W

Access Channel for Delivery of Supplies:
29°10'0.41"N, 90°14'21.21"W
29° 9'35.65"N, 90°13'34.51"W

29° 7'44.13"N, 90°14'34.26"W
29° 8'14.78"N, 90°15'30.02"W

Once underway, operations will continue on a twenty-four (24) hours per day, seven days per week basis. The dredge and attendant plant will have all required Coast Guard lighting for night operations. Dredge, tugs/barges will monitor marine VHF channels 11,13 and 72. Mariners are urged to use extreme caution and transit the area at their slowest safe speed to create minimum wake after passing arrangements have been made.

Your office will be notified immediately if there are any changes to our schedule. If you have any questions or require additional information, please do not hesitate to contact me at (985) 875-2564 or macruz@weeksmarine.com or please contact project manager(s) or superintendent(s) on site:

James Price - (985) 237-2969, jeprice@weeksmarine.com
Julian Perez - (985) 237-5028, jperez@weeksmarine.com
David Gelis - (504) 217-0952, dwgelis@weeksmarine.com
Travis Williams - (985) 237-5049, tlwilliams@weeksmarine.com
Captain Marcin Lukaszewicz - (985) 237-5030, mlukaszewicz@weeksmarine.com
Tim Vestal – (985) 991-9053, tcvestal@weeksmarine.com
Gary Johnson - (985) 237-5026, gwjohnson@weeksmarine.com

Best Regards,
WEEKS MARINE, INC.

Miguel A. Cruz
Office Engineer
Bucket, Hopper, & Hydraulic Groups

Cc:	Mike Peacock	Julian Perez	William White	Gary Johnson
	Brett Dupuis	David Gelis	Tim Vestal	Blake Coleman
	Melody Treme	Aaron Hoffler	Travis Williams	
	Barbara Loneker	Keith Stokes	Kyle Arnaud	
	James Price	Vincent Saragusa	Marcin Lukaszewicz	