U.S. Department
of Homeland Security

United States
Coast Guard

LOCAL NOTICE TO MARINERS

District 8 GULF Week: 46/20

8TH DISTRICT LOCAL NOTICE TO MARINERS
GULF OF MEXICO
Econfina River, FL to the Rio Grande, TX
LIGHT LIST VOLUME IV
NOTICE NUMBER 46/20
November 18, 2020

References: COMDTPUB P16502.4, Vol. IV, 2020 Edition and Coast Pilot 5.
Both publications, along with corrections, are available for download at:
https://nauticalcharts.noaa.gov/publications/coast-pilot/index.html
https://www.navcen.uscg.gov/pdf/lightLists/LightList_V4_2020.pdf

COAST GUARD DISTRICT 8, WATERWAYS, (504) 671-2327, 7:00 a.m. until 3:30 p.m. (CST)
NIS WATCHSTANDER PHONE (703) 313-5900 24-HOURS A DAY
INTERNET ADDRESS HTTPS://www.navcen.uscg.gov
COMMENTS REGARDING SECTION VI - PROPOSED CHANGES MAY ALSO BE EMAILED TO: LocalNoticeFeedback@uscg.mil
GULF OF MEXICO LNM VIA INTERNET https://www.navcen.uscg.gov

BROADCAST NOTICE TO MARINERS COVERED IN THIS EDITION

ORIGINATING UNIT	BEGINNING BNMS		ENDING BNMS
CCGD8	BNM 0102 - 20 (D8)		BNM 0102 - 20 (D8)
SECTOR MOBILE (MO)	BNM 0706 - 20 (MO)	THROUGH	BNM 0715 - 20 (MO)
SECTOR NEW ORLEANS (NO)	BNM 0615 - 20 (NO)		BNM 0640 - 20 (NO)
SECTOR HOUSTON-GALVESTON (GA)	BNM 0755 - 20 (GA)		BNM 0762 - 20 (GA)
SECTOR CORPUS CHRISTI (CC)	BNM 0437 - 20 (CC)		BNM 0440 - 20 (CC)

ABBREVIATIONS

A through H

ADRIFT - Buoy Adrift
AICW - Atlantic Intracoastal Waterway
Al - Alternating
B - Buoy
BKW - Breakwater
bl - Blast
BNM - Broadcast Notice to Mariner
bu - Blue
C - Canadian
CHAN - Channel
CGD - Coast Guard District
C/O - Cut Off
CONT - Contour
CRK - Creek
CONST - Construction
DAYMK/Daymk - Daymark
DBN/Dbn - Daybeacon
DBD/DAYBD - Dayboard
DEFAC - Defaced
DEST - Destroyed
DISCON - Discontinued
DMGD/DAMGD - Damaged
ec - eclipse
EST - Established Aid
ev - every
EVAL - Evaluation
EXT - Extinguished
F - Fixed
fl - flash
Fl - Flashing

I through O

I - Interrupted
ICW - Intracoastal Waterway
IMCH - Improper Characteristic
INL - Inlet
INOP - Not Operating
INT - Intensity
ISL - Islet
Iso - Isophase
kHz - Kilohertz
LAT - Latitude
LB - Lighted Buoy
LBB - Lighted Bell Buoy
LHB - Lighted Horn Buoy
LGB - Lighted Gong Buoy
LONG - Longitude
LNM - Local Notice to Mariners
LT - Light
LT CONT - Light Continuous
LTR - Letter
LWB - Lighted Whistle Buoy
LWP - Left Watching Properly
MHz - Megahertz
MISS/MSNG - Missing
Mo - Morse Code
MRASS - Marine Radio Activated Sound Signal
MSLD - Misleading
N/C - Not Charted
NGA - National Geospatial-Intelligence Agency
NO/NUM - Number
NOS - National Ocean Service

P through Z

PRIV - Private Aid
Q - Quick
R - Red
RACON - Radar Transponder Beacon
Ra ref - Radar reflector
RBN - Radio Beacon
REBUILT - Aid Rebuilt
RECOVERED - Aid Recovered
RED - Red Buoy
REFL - Reflective
RRL - Range Rear Light
RELIGHTED - Aid Relit
RELOC - Relocated
RESET ON STATION - Aid Reset on Station
RFL - Range Front Light
RIV - River
RRASS - Remote Radio Activated Sound Signal
s - seconds
SEC - Section
SHL - Shoaling
si - silent
SIG - Signal
SND - Sound
SPM - Single Point Mooring Buoy
SS - Sound Signal
STA - Station
STRUCT - Structure
St M - Statute Mile
TEMP - Temporary Aid Change
TMK - Topmark

G - Green
GIWW - Gulf Intracoastal Waterway
HAZ - Hazard to Navigation
HBR - Harbor
HOR - Horizontal Clearance
HT - Height
NW - Notice Writer
OBSCU - Obscured
OBST - Obstruction
OBSTR - Obstruction
Oc - Occulting
ODAS - Anchored Oceanographic Data Buoy
TRLB - Temporarily Replaced by Lighted Buoy
TRLT - Temporarily Replaced by Light
TRUB - Temporarily Replaced by Unlighted Buoy
USACE - Army Corps of Engineers
W - White
Y - Yellow

Additional Abbreviations Specific to this LNM Edition:

AHOP	Above Head of Passes
BHOP	Below Head of Passes
HSC	Houston Ship Channel
MRGO	Mississippi River - Gulf Outlet
HWY	Highway
IHNC	Inner Harbor Navigation Canal
F/V	Fishing Vessel
AP	Assigned Position
CPA	Closest Point of Approach
COTP	Captain of The Port
SOLAS	Safety of Life at Sea
I.A.W.	In Accordance With
M/V	Motor Vessel
S/V	Sailing Vessel
MPH	Miles Per Hour

SECTION I - SPECIAL NOTICES

This section contains information of special concern to the Mariner.

NOTICE OF PLATFORMS, DRILL RIGS AND ATTENDANT VESSELS

The drill rigs and vessels that have been temporarily established will display lights and sound signals, according to size or class, during periods of darkness and reduced visibility. Numerous large anchor buoys which may be lighted displaying a white 4-seconds characteristic light and unlighted buoy may be established up to 2,000 or more yards from the vessel or rig site. Mariners should avoid passing close aboard the rigs or vessels. Offshore structures that have been established will display lights and a fog signal sounding 1 blast (2-sec. blast) every 20-seconds. Mooring buoys (white with blue band) may be located within 500 yards of the structure for mooring attendant vessels and/or barges. Mariners should avoid passing close aboard structures.

LNM: DPW/PRIV AIDS

GPS TESTING

At times, throughout our area or responsibility, multiple U.S. Government Agencies conduct GPS testing. These tests vary in duration, affected range from the test site and potential impact to the maritime user as they may affect systems that rely on GPS such as E-911, AIS and DSC. More information is available at the U.S. Coast Guard Navigation Center Website, https://www.navcen.uscg.gov. During these periods, GPS users are encouraged to report any GPS outages that they may experience, to the Navigation Information Service (NIS) by calling (703) 313-5900 or by using the NAVCEN Website to submit a GPS problem report.

LNM: 07-19

SPECIAL NOTICE - HURRICANE SEASON

The hurricane season is considered to extend from June 1, 2020 through November 30, 2020. Tropical storms and hurricanes often develop with little warning. Extensive damage to small craft often results in loss of life. All mariners, particularly operators of small fishing vessels, are reminded that advanced planning which might prevent loss of vessel and crew should include:

(a) Instruction of crew and passengers in location of emergency equipment and emergency procedures.
(b) Presailing check of vessel, machinery, and equipment for seaworthiness.
(c) Installation of strong ground tackle.
(d) Review of storm center evacuation procedures.
(e) Knowledge of nearest hurricane shelter or port.
(f) Constant radio watch on VHF-FM Channel 16 and frequent monitoring of VHF-FM Weather Channel for National Weather Service Broadcasts.

Due to tropical storms and hurricanes, mariners should be aware that aids to navigation along the coasts of Florida, Alabama, Mississippi, Louisiana and Texas, and on structures in the Gulf of Mexico and surrounding waters may have been damaged or destroyed. Lighted and unlighted buoys may have been moved from charted position, damaged, sunk, extinguished, or otherwise made inoperative. Mariners should not rely completely upon the position or operation of an aid to navigation, but should also employ such other methods of determining position as may be available. Wrecks and submerged obstructions may have been moved from charted locations and pipelines may become uncovered or moved, due to the force of storm surges. Storm surge and winds may create shoals in affected waters. The U.S. Aids to Navigation system marking wrecks and obstructions is intended for use with nautical charts. The exact meaning of a particular aid to navigation may not be clear to the mariner unless the appropriate nautical chart is consulted. Virtually all U.S. lateral marks are located in IALA Region B and follow the traditional 3R rule of red, right, returning. In U.S. waters, returning from seaward and proceeding toward the head of navigation is generally considered as moving westerly along the Gulf Coast. Mariners should exercise caution and report aid to navigation discrepancies and hazards to navigation to the nearest Coast Guard unit.

During the hurricane season, drawbridges along the coast may deviate from normal operating procedures. Some bridges may be unable to open

because of high winds. Others may be authorized extended closed periods to facilitate evacuation of land traffic. Mariners should anticipate bridge closures by listening to the National Weather Service and Coast Guard Broadcasts on hurricane conditions. Because of the uncertainty of hurricane movements and bridge closures, mariners are urged to seek passage through drawbridges well in advance of the arrival of gale force winds.
Locks and Navigation Structures are operated to pass navigation until such time, that water levels and wind conditions warrant operations unsafe. The structures are then closed in accordance with hurricane preparation procedures. Mariners will be given as much notice as possible when structures are to be closed. However, these structures may be closed on short notice well in advance of the actual storm. Mariners are advised to seek safe harbor as soon as possible.

LNM: 20-20

SPECIAL NOTICE - HURRICANE SEASON

Mariners are advised that the Hurricane Season extends from June 1, 2020 to November 30, 2020.

Locks and Navigation Structures operated by the U.S. Army Corps of Engineers will attempt to pass navigation until such time that water levels and wind conditions render operations unsafe. The structures are then closed in accordance with Hurricane procedures.

Mariners will be given as much notice as possible when structures are to be closed. However, these structures may be closed on short notice well in advance of the actual storm. Mariners are advised to seek safe harbor as soon as possible.

General information for the New Orleans District can be found at: https://www.mvn.usace.army.mil

Mariners using the following structures should consult the respective agency listed below for updates:

* GIWW Sector Gate (on the Inner Harbor Navigation Canal Surge Barrier) - Southeast Louisiana Flood Protection Authority-East
* Bayou Bienvenue Floodgate - Southeast Louisiana Flood Protection Authority-East
* Bayou Bienvenue Lift Gate - Southeast Louisiana Flood Protection Authority-East
* Seabrook Sector Gate - Southeast Louisiana Flood Protection Authority-East
* Bayou Dupre Floodgate - Southeast Louisiana Flood Protection Authority-East

Information for the Southeast Louisiana Flood Protection Authority -East can be found at: https://urldefense.proofpoint.com/v2/url?u=https-3A__www.floodauthority.org_&d=DwIFAg&c=0NKfg44GVknAU-XkWXjNxQ&r=nFxrG0bZmQJWP9Nve12jxoIXB3scC5v7GE4xFny3If8&m=clOpCq3LO76043niW-h2Ft8qO6a5sOS0zxP7lID2MU8&s=FM4iOKdCRwTV4b7dXefcDiYHk_ngO9ALua68a9bbLH4&e=

* Harvey Canal Sector Gate - Southeast Louisiana Flood Protection Authority-West
* GIWW West Closure Complex (WCC) - Southeast Louisiana Flood Protection Authority-West
* Bayou Segnette Sector Gate - Southeast Louisiana Flood Protection Authority-West

Information for the Southeast Louisiana Flood Protection Authority -West can be found at: https://urldefense.proofpoint.com/v2/url?u=https-3A__slfpaw.org_floodgate-2Dsummary_&d=DwIFAg&c=0NKfg44GVknAU-XkWXjNxQ&r=nFxrG0bZmQJWP9Nve12jxoIXB3scC5v7GE4xFny3If8&m=clOpCq3LO76043niW-h2Ft8qO6a5sOS0zxP7lID2MU8&s=Fi6Q_cOTQiQSl3etAKDIdgMboJ1KLW3d8nKLmdSnFeQ&e=

* Bayou Verret Floodgate (also known as the Sellers Canal Floodgate) - St. Charles Parish

Information for St. Charles Parish Government can be found at: https://urldefense.proofpoint.com/v2/url?u=http-3A__www.stcharlesgov.net_departments_emergency-2Dpreparedness&d=DwIFAg&c=0NKfg44GVknAU-XkWXjNxQ&r=nFxrG0bZmQJWP9Nve12jxoIXB3scC5v7GE4xFny3If8&m=clOpCq3LO76043niW-h2Ft8qO6a5sOS0zxP7lID2MU8&s=JYLiAmvRFeDRsWnbtSguHeAXhwE2Wzna7GdqGJnR2uw&e=

* Hero Canal Stoplog Gate - Plaquemines Parish
* Empire Lock - Plaquemines Parish
* Ostrica Lock - Plaquemines Parish
* Empire Floodgate - Plaquemines Parish

Information for Plaquemines Parish Government can be found at: https://urldefense.proofpoint.com/v2/url?u=https-3A__plaqueminesparish.com_flood-2Dcontrol-2Dheavy-2Dequipment_&d=DwIFAg&c=0NKfg44GVknAU-XkWXjNxQ&r=nFxrG0bZmQJWP9Nve12jxoIXB3scC5v7GE4xFny3If8&m=clOpCq3LO76043niW-h2Ft8qO6a5sOS0zxP7lID2MU8&s=cvaCaFjMH1ayctcRkPDXz7kYyYE-TcBbhOJShgXc0jc&e=

* Larose Floodgate - Lafourche Parish
* Leon Theriot Floodgate (Golden Meadow) - Lafourche Parish

Information for Lafourche Parish Government can be found at: https://urldefense.proofpoint.com/v2/url?u=http-3A__www.lafourchegov.org_departments_homeland-2Dsecurity-2Demergency-2Dpreparedness&d=DwIFAg&c=0NKfg44GVknAU-XkWXjNxQ&r=nFxrG0bZmQJWP9Nve12jxoIXB3scC5v7GE4xFny3If8&m=clOpCq3LO76043niW-h2Ft8qO6a5sOS0zxP7lID2MU8&s=Mv-v3Ru-

VWFjqAW53nnUe4NKmNGGTzYISKQziL3BKs0&e=

LNM: 21-20

NOAA is Discontinuing the Printed Tide Tables and Tidal Current Tables after 2020

Attached as an enclosure to this LNM, is the NOAA updated information for the discontinuance of printed Tide Tables and Tidal Current Tables after 2020.

LNM: 45-20

TX - USACE OPERATIONS

The U.S. Army Corps of Engineers has created a webpage for its operations in the Texas area. The link below will take you to the site where you can select the status of operations in the Texas area;

https://ceswg.maps.arcgis.com/apps/opsdashboard/index.html#/7933aacc62b44547b00f6024c59b4c3c

LNM: 43-20

LA - MISSISSIPPI RIVER - Old River Lock

Continuing until approximately January 1, 2020, due to repairs on the Lock Emergency Bulkhead Lowering Carriage, and the procedures contained in this bulletin, tows entering the Lock are urged to use extreme caution while approaching and entering the lock chamber. While approaching the Lock, the following are required for passage:

1. Tows are to enter the Lock at DEAD SLOW speed.
2. All tows are restricted to no longer than 1,100 feet in length.
3. All tows will line up along the floating guidewall before proceeding.
4. Two line-handlers with life vests and bumpers will be required on both approach and exiting of the Lock.
5. Vessels must be moored by bow and stern lines to floating timberheads.

Again, use extreme caution when locking through Old River Lock. The Lockmaster, Anthony T. Lindsly, can be reached at (225) 492-3333, for up-to-date information. The point of contact with the USACE New Orleans District is Russell Beauvais, at (225) 492-2169.

LNM: 40-20

FL - AL - GA - APALACHICOLA - CHATTAHOOCHEE RIVER SYSTEM - WATER LEVEL INFORMATION/CHANNEL CONDITION - UPDATE

The U.S. Coast Guard is unable to service aids to navigation on the Chattahoochee River between Walter F. George and George W. Andrews Locks and Dams. The U.S. Coast Guard is reporting multiple buoys missing between Mile 75.0 and Mile 46.5. The U.S. Coast Guard is reporting shoaling on the Chattahoochee River below George W. Andrews Lock and Dam and between Mile 2.0 through Mile 5.0. The U.S. Coast Guard is reporting submerged buoys on the Apalachicola River at approximately Mile 74.5 and Mile 86.1. Mariners are urged to exercise extreme caution when transiting the Chattahoochee and Apalachicola Rivers, as the aids to navigation may be missing, submerged, or not reliable. U.S. Coast Guard Aids to Navigation Team Eufaula will continue servicing aids as weather and river conditions allow.

LNM: 46-20

TX - Hydrographic Survey Operations - Multiple Waterways

Continuing until approximately December 15, 2020, David Evans and Associates, Inc., will be conducting hydrographic surveys of the Houston Ship Channel and vicinity under contract to the National Oceanic and Atmospheric Administration (NOAA), Office of Coast Survey. Survey operations will extend from Buffalo Bayou in Houston to Bolivar Roads, including the Barbours Cut Channel, Cedar Bayou, and the San Jacinto River. Survey Vessel BLAKE (82-foot aluminum catamaran), R/V BROUGHTON (24-foot aluminum survey launch) and R/V SIGSBEE (18-foot rigid hulled inflatable boat), will be conducting hydrographic surveys both inside and outside of the channel, including along terminals. Operations will be conducted during daylight hours only. All survey vessels will be displaying day shapes and/or lights identifying restricted maneuverability. The Survey Vessel BLAKE and R/V SIGSBEE are equipped with AIS. Survey vessels will monitor VHF-FM Channel 16.

LNM: 40-20

SECTION II - DISCREPANCIES

This section lists all reported and corrected discrepancies related to Aids to Navigation in this edition. A discrepancy is a change in the status of an aid to navigation that differs from what is published or charted.

DISCREPANCIES (FEDERAL AIDS)

LLNR	Aid Name	Status	Chart No.	BNM Ref.	LNM St	LNM End
180	Mobile Point Light	REDUCED INT	11377	0144-20 MO	29/20	
245	NOAA Lighted Buoy 42040 (ODAS)	ADRIFT	1115	0871-20 NAVARE	37/20	
1025	Eighteen Ft Shoal Lighted Buoy 3	OFF STA	11341	0070-20 D8	35/20	
1200	NOAA Lighted Data Buoy 42035	OFF STA	11323	0742-20 GA	45/20	
1377	Colorado River East Jetty Entrance Obstruction Light	STRUCT DEST	11319	0070-18 CC	11/18	

1460	NOAA Lighted Data Buoy 42003 (ODAS)	ADRIFT	11006	0028-17 D8	20/17
1468	NOAA Data Buoy 42409	MISSING	11006	0035-19 D8	24/19
1540	St Marks River Light 7	STRUCT DEST/TRLB	11406		43/18
1695	St Marks River Light 37	STRUCT DEST/TRLB	11406		43/18
2230	Panacea Channel Light 18	STRUCT DMGD	11405	0559-20 MO	37/20
2495	Dog Island Light 8	STRUCT DEST/TRLB	11405	0733-19 MO	48/19
2920	Two Mile Channel East End Buoy 16	OFF STA	11402	0537-20 MO	36/20
2950	West Pass Light	STRUCT DEST	11402		42/18
3025	St Joseph Bay Entrance A Range Front Light	STRUCT DMGD/TRLB	11393	0931-13 MO	47/13
3085	St Joseph Bay Entrance C Range Rear Light	STRUCT DEST/TRLB	11393	0564-19 MO	40/18
3090	St Joseph Bay Entrance C Range Rear Passing Light	STRUCT DEST/TRLB	11393	0564-19 MO	43/18
3370	St Andrew Bay Entrance Lighted Buoy 6	OFF STA	11391	0594-20 MO	40/20
3375	St Andrew Bay Entrance Lighted Buoy 8	OFF STA	11391	0633-20 MO	43/20
3600	St Andrew Bay West Light 14	STRUCT DEST/TRLB	11391	0284-20 MO	19/20
4305	Grand Lagoon Channel Light 2	STRUCT DEST/TRLB	11391	0597-20 MO	41/20
4350	Grand Lagoon Channel Daybeacon 11	STRUCT DEST/TRUB	11391	0352-20 MO	24/20
4540	Choctawhatchee Bay Entrance Buoy 1	OFF STA	11385	0083-20 D8	38/20
4545	Choctawhatchee Bay Entrance Buoy 2	OFF STA	11385	0083-20 D8	38/20
4550	Choctawhatchee Bay Entrance Light 3	LT EXT	11385	0706-20 MO	45/20
4610	Old East Pass Harbor Channel Lighted Buoy 8	OFF STA	11385	0562-20 MO	38/20
4635	Old East Pass East Danger Daybeacon	STRUCT DEST	11385	0417-20 MO	28/20
4645	Old East Pass West Danger Daybeacon	STRUCT DEST	11385	0418-20 MO	28/20
4655	U. S. Coast Guard Base Daybeacon 2	STRUCT DEST	11385	0298-20 MO	19/20
4656	U. S. Coast Guard Base Buoy G	MISSING	11385	0415-20 MO	28/20
4656.01	U. S. Coast Guard Base Buoy H	MISSING	11385	0416-20 MO	28/20
4657	U. S. Coast Guard Base Buoy F	MISSING	11385	0414-20 MO	28/20
4657.01	U. S. Coast Guard Base Buoy E	MISSING	11385	0413-20 MO	28/20
4657.02	U. S. Coast Guard Base Buoy D	MISSING	11385	0412-20 MO	28/20
4660	U. S. Coast Guard Base Daybeacon 4	STRUCT DEST/TRUB	11385	0440-20 MO	17/20
4664	U. S. Coast Guard Base Buoy C	MISSING	11385	0411-20 MO	28/20
4665	U. S. Coast Guard Base Daybeacon A	STRUCT DEST	11385	0409-20 MO	28/20
4667	U. S. Coast Guard Base Buoy B	MISSING	11385	0410-20 MO	28/20
4670	Choctawhatchee Bay Entrance Daybeacon 13	STRUCT DEST/TRUB	11385	0338-20 MO	23/20
4680	Choctawhatchee Bay Entrance Daybeacon 15	STRUCT DEST	11385	0578-20 MO	38/20
4705	Caucus Channel Range Front Light	STRUCT DEST	11384	0083-20 D8	38/20
4710	Caucus Channel Range Rear Light	STRUCT DEST	11382	0083-20 D8	38/20
4740	Pensacola Bay Entrance Lighted Buoy 6	OFF STA	11384	0098-20 D8	44/20
4850	Pensacola Bay Navy Range Front Light	STRUCT DEST/TRLT	11384	0698-19 MO	03/19
4855	Pensacola Bay Navy Range Rear Light	LT EXT/STRUCT DMGD	11384	1028-16 MO	50/13
4920	Pensacola Bay Channel Range Front Light	LT EXT	11383	0083-20 D8	38/20
4960	Fair Point Light 2	STRUCT DEST/TRLB	11383	0593-20 MO	40/20
5295	Bayou Chico Light 2	STRUCT DEST/TRLB	11383		43/20
5305	Bayou Chico Light 5	STRUCT DEST/TRLB	11383		43/20
5505	Blackwater Channel Daybeacon 12	STRUCT DEST/TRUB	11385		41/20
5530	Blackwater Channel Light 21	STRUCT DEST/TRLB	11385	0696-19 MO	44/19
5565	Blackwater Channel Daybeacon 32	STRUCT DEST/TRUB	11385	0083-20 D8	38/20

5580	Blackwater Channel Daybeacon 34	STRUCT DEST/TRUB	11385	0312-20 MO	21/20
5595	Blackwater Channel Light 37	STRUCT DMGD/TRLB	11385	0407-20 MO	27/20
5670	Escambia Bay Wreck Light WR3	STRUCT DEST	11378	0599-20 MO	41/20
5895	Perdido Pass Light 2	DAYMK DMGD	11378	0083-20 D8	38/20
5900	Perdido Pass Buoy 4	OFF STA	11378	0083-20 D8	38/20
6015	Bayou St John Daybeacon 17	STRUCT DEST/TRUB	11378	0617-20 MO	42/20
6095	Mobile Point Light	REDUCED INT	11377	0144-20 MO	29/20
6115	**Mobile Bar Lighted Buoy 4**	**LT EXT**	**11378**	**0710-20 MO**	**46/20**
6190	Mobile Channel B Range Rear Light	LT EXT/DAYMK MISSING/STRUCT DMGD	11378	0083-20 D8	38/20
6270	Mobile Channel Lighted Buoy 24	OFF STA	11378	0098-20 D8	44/20
6295	Mobile Channel Light 29	STRUCT DEST/TRLB	11377	0083-20 D8	38/20
6315	Mobile Channel Light 33	STRUCT DEST/TRLB	11378	0471-20 MO	31/20
6325	**Mobile Channel Lighted Buoy 36**	**MISSING**	**11377**	**0709-20 MO**	**46/20**
6435	Mobile Channel Light 41	STRUCT DEST/TRLB	11376	0083-20 D8	38/20
6440	Mobile Channel Lighted Buoy 42	TRUB	11377	0475-20 MO	31/20
6465	Mobile Channel E Range Rear Light	DAYMK DMGD	11380	0083-20 D8	38/20
6475	Mobile Channel Light 45	STRUCT DEST/TRLB	11380	0098-20 D8	44/20
6480	Mobile Channel Lighted Buoy 46	TRLB	11380	0022-20 MO	02/20
6485	Mobile Channel Lighted Buoy 47	TRLB	11380	0043-20 MO	52/19
6495	Mobile Channel D Range Front Light	STRUCT DEST	11377	0098-20 D8	44/20
6500	Mobile Channel D Range Rear Light	DAYMK DMGD	11376	0083-20 D8	38/20
6510	Mobile Channel Light 49	STRUCT DEST/TRLB	11376	0596-20 MO	25/20
6525	Mobile Channel Lighted Buoy 52	TRLB	11380	0503-20 MO	33/20
6575	Mobile Channel Light 63	OFF STA	11380	0083-20 D8	38/20
6575	Mobile Channel Light 63	STRUCT DEST/TRLB	11380	0191-19 MO	13/19
6600	Mobile Channel Light 68	STRUCT DEST/TRLB	11376	0098-20 D8	44/20
6675	Mobile Channel F Range Rear Light	LT IMCH/STRUCT DMGD	11376	0401-20 MO	20/20
6690	Arlington Channel Junction Buoy	TRUB	11376	0247-20 MO	04/20
6720	Spanish River Light	STRUCT DEST/TRLB	11376	0211-20 MO	15/20
6725	Twelve Mile Island Light	STRUCT DEST/TRLB	11376	0218-20 MO	16/20
6810	Bon Secour River Daybeacon 3	STRUCT DEST/TRUB	11378	0289-20 MO	19/20
6840	Bon Secour River Daybeacon 9	STRUCT DEST/TRUB	11378	0328-19 MO	18/19
6855	South Fork Channel Daybeacon SF	STRUCT DEST/TRUB	11378	0287-19 MO	16/19
6905	Bon Secour River Daybeacon 26	STRUCT DEST/TRUB	11378	0083-20 D8	38/20
6935	Bon Secour River Daybeacon 34	STRUCT DEST/TRUB	11378	0083-20 D8	38/20
7065	Fly Creek Daybeacon 6	MISSING/STRUCT DEST/TRUB	11376	0715-20 MO	21/19
7160	Dauphin Island Channel Daybeacon 2	STRUCT DEST/TRUB	11377	0083-20 D8	38/20
7175	Dauphin Island Channel Daybeacon 5	STRUCT DEST/TRUB	11378	0436-20 MO	29/20
7185	Dauphin Island Channel Daybeacon 7	STRUCT DEST/TRUB	11378	0437-20 MO	02/20
7195	Dauphin Island Channel Daybeacon 9	STRUCT DEST/TRUB	11378	0030-20 MO	02/20
7200	Dauphin Island Channel Daybeacon 10	MISSING	11378	0098-20 D8	44/20
7200	Dauphin Island Channel Daybeacon 10	STRUCT DEST/TRUB	11378	0083-20 D8	38/20
7205	Dauphin Island Channel Light 12	STRUCT DEST/TRLB	11377	0083-20 D8	38/20
7215	Dauphin Island Channel Daybeacon 16	STRUCT DEST/TRUB	11378	0008-20 MO	01/20
7230	Dauphin Island Spit Light D	STRUCT DEST/TRLB	11377	0524-20 MO	35/20
7260	Fowl River Light 2	STRUCT DEST/TRLB	11376	0464-20 MO	30/20
7340	Theodore Ship Channel Outer Range Rear Light	STRUCT DMGD	11376	0083-20 D8	38/20
7370	Theodore Ship Channel Light 6	STRUCT DEST	11376	0098-20 D8	44/20

7555	Arlington Channel Junction Buoy	TRUB	11376	0247-20 MO	04/20
7665	Bayou La Batre Light 5	STRUCT DEST/TRLB	11374	0098-20 D8	44/20
7705	Bayou La Batre Buoy 14	TRUB	11374	0621-20 MO	43/20
7715	Bayou La Batre Light 16	STRUCT DEST/TRLB	11374	0620-20 MO	43/20
7720	Bayou La Batre Buoy 17	TRUB	11374	0619-20 MO	28/19
7730	Bayou La Batre Light 19	STRUCT DEST/TRLB	11374	0587-20 MO	40/20
7960	Pascagoula Channel D Range Front Light	DAYMK MISSING	11375	0048-20 D8	23/20
7960	Pascagoula Channel D Range Front Light	LT EXT	11375	0547-20 MO	37/20
7970	Pascagoula Channel D Range Rear Light	DAYMK MISSING	11375	0048-20 D8	23/20
7970	Pascagoula Channel D Range Rear Light	LT EXT	11375	0615-20 MO	22/20
8115	Pascagoula Channel C Range Rear Light	LT EXT	11373	0711-19 MO	14/19
8120	Pascagoula Channel Light 39	DAYMK MISSING	11375	0098-20 D8	44/20
8125	Pascagoula Channel Light 40	STRUCT DEST/TRLB	11375	0481-20 MO	31/20
8130	Pascagoula Channel Light 41	DAYMK MISSING	11375	0098-20 D8	44/20
8195	Pascagoula Channel Light 47	STRUCT DEST	11375	0098-20 D8	44/20
8225	Pascagoula Channel Light 52	DAYMK MISSING	11373	0098-20 D8	44/20
8350	Escatawpa River Daybeacon 1	STRUCT DEST/TRUB	11374	0527-20 MO	35/20
8355	Escatawpa River Daybeacon 2	STRUCT DEST/TRUB	11374	0527-20 MO	35/20
8400	Bayou Casotte Channel A Range Rear Light	LT EXT	11375	0098-20 D8	44/20
8480	Bayou Casotte Light 9	STRUCT DEST/TRLB	11375	0098-20 D8	44/20
8495	Bayou Casotte Channel Light 11	DAYMK MISSING	11375	0098-20 D8	44/20
8515	Bayou Casotte Channel B Range Rear Light	REDUCED INT/DAYMK MISSING	11375	0442-19 MO	27/19
8590	Round Island North Spit Light 2	DAYMK MISSING	11373	0098-20 D8	44/20
8695	Biloxi East Channel Daybeacon 1	STRUCT DEST/TRUB	11372	0098-20 D8	44/20
8700	Biloxi East Channel Light 2	STRUCT DEST/TRLB	11372	0098-20 D8	44/20
8765	Biloxi East Channel Light 14	STRUCT DEST/TRLB	11372	0098-20 D8	44/20
8810	Biloxi East Channel Daybeacon 27	STRUCT DMGD/TRUB	11372	0098-20 D8	44/20
8965	Biloxi Channel Light 2	STRUCT DEST/TRLB	11373	0098-20 D8	44/20
8970	Biloxi Channel Light 4	STRUCT DEST/TRLB	11372	0098-20 D8	44/20
9095	Biloxi Channel Daybeacon 26	STRUCT DEST/TRUB	11372	0098-20 D8	44/20
9125	**Biloxi Channel Daybeacon 35**	**STRUCT DEST/TRUB**	**11372**	**0708-20 MO**	**46/20**
9572.01	Breton/Chandeleur ICW Alternate Route V-AIS 25	AIS INOP	11363	0098-20 D8	44/20
9572.02	Breton/Chandeleur ICW Alternate Route V-AIS 24	AIS INOP	11363	0098-20 D8	44/20
9572.03	Breton/Chandeleur ICW Alternate Route Light 23	STRUCT DEST/TRLB	11363	0098-20 D8	44/20
9572.04	Breton/Chandeleur ICW Alternate Route V-AIS 22	AIS INOP	11363	0098-20 D8	44/20
9572.06	Breton/Chandeleur ICW Alternate Route Light 20	STRUCT DEST/TRLB	11363	0083-20 D8	38/20
9572.07	Breton/Chandeleur ICW Alternate Route V-AIS 19	AIS INOP	11363	0098-20 D8	44/20
9572.09	Breton/Chandeleur ICW Alternate Route V-AIS 17	AIS INOP	11363	0098-20 D8	44/20
9572.11	Breton/Chandeleur ICW Alternate Route V-AIS 16	AIS INOP	11363	0098-20 D8	44/20
9572.12	Breton/Chandeleur ICW Alternate Route Light 15	STRUCT DEST/TRLB	11363	0098-20 D8	44/20
9572.14	Breton/Chandeleur ICW Alternate Route V-AIS 13	AIS INOP	11373	0098-20 D8	44/20
9572.15	Breton/Chandeleur ICW Alternate Route V-AIS 12	AIS INOP	11373	0098-20 D8	44/20

9572.19	Breton/Chandeleur ICW Alternate Route Lighted Buoy 8	TRLB	11373	0098-20 D8	44/20
9680	Gulfport Middle Reach Inbound Range Rear Light	DAYMK DMGD	11372	0098-20 D8	44/20
9735	Gulfport Ship Channel Light 28	LT EXT	11372	0634-20 MO	43/20
9785	Gulfport Obstruction Light	DAYMK DMGD	11372		11/18
9795	Gulfport Upper Reach Outbound Range Rear Light	DAYMK DMGD	11372	0098-20 D8	44/20
9845	Gulfport Ship Channel Light 46	DAYMK MISSING	11372	0098-20 D8	44/20
10010	Gulfport Small Boat Harbor Light 7	STRUCT DEST/TRLB	11372	0098-20 D8	44/20
10185	**Pass Christian Entrance East Light 2**	**STRUCT DEST/TRLB**	**11372**	**0713-20 MO**	**46/20**
10220	Bayou Portage Channel Daybeacon 4	STRUCT DEST/TRUB	11372	0098-20 D8	45/20
10255	Wolf River Preferred Channel Daybeacon A	STRUCT DEST	11372	0098-20 D8	45/20
10265	**Wolf River Light 5**	**STRUCT DEST**	**11372**	**0098-20 D8**	**46/20**
10390	**Bayou Caddy Light 1**	**STRUCT DEST**	**11367**	**0098-20 D8**	**46/20**
10440	Pearl River Entrance Channel Daybeacon 5	STRUCT DEST/TRUB	11367	0098-20 D8	44/20
10455	Pearl River Entrance Channel Light 8	STRUCT DEST	11367	0098-20 D8	44/20
10470	Little Lake Daybeacon 3	STRUCT DEST/TRUB	11367	0048-20 D8	24/20
10485	Little Lake Light 7	STRUCT DEST/TRLB	11367	0048-20 D8	24/20
10565	Pearl River Daybeacon 24	STRUCT DEST	11367	0098-20 D8	44/20
10580	Port Bienville Daybeacon 2	STRUCT DMGD	11367	0098-20 D8	45/20
10635	Pearl River Daybeacon 45	STRUCT DEST	11367	0098-20 D8	44/20
10645	Pearl River Daybeacon 49	STRUCT DEST	11367	0098-20 D8	44/20
10830	Rigolets Bridge Approach Range Front Light	STRUCT DEST	11367	0098-20 D8	44/20
10835	Rigolets Bridge Approach Range Rear Light	STRUCT DEST	11367	0098-20 D8	44/20
10865	The Rigolets Light 5	STRUCT DEST/TRLB	11369	0098-20 D8	44/20
10890	North Shore Channel Daybeacon 3	STRUCT DEST/TRUB	11367	0522-20 NO	40/20
10945	North Shore Channel Daybeacon 11	STRUCT DEST/TRUB	11367	0330-20 NO	27/20
10950	North Shore Channel Daybeacon 13	STRUCT DEST/TRUB	11367	0098-20 D8	44/20
11330	**Tchefuncte River Light 2**	**LT EXT**	**11369**	**0623-20 NO**	**46/20**
11672.03	Breton/Chandeleur ICW Alternate Route Light 103	STRUCT DEST/TRLB	11353	0525-20 NO	40/20
11672.06	Breton/Chandeleur ICW Alternate Route Light 100	STRUCT DEST/TRLB	11353	0516-20 NO	39/20
11672.12	Breton/Chandeleur ICW Alternate Route Light 95	STRUCT DEST/TRLB	11353	0518-20 NO	39/20
11672.14	Breton/Chandeleur ICW Alternate Route Buoy 93	MISSING	11353	0098-20 D8	45/20
11672.18	Breton/Chandeleur ICW Alternate Route Buoy 89	TRLB	11353	0098-20 D8	44/20
11672.22	Breton/Chandeleur ICW Alternate Route Light 86	STRUCT DEST/TRLB	11353	0098-20 D8	44/20
11672.36	Breton/Chandeleur ICW Alternate Route Light 72	STRUCT DEST/TRLB	11363	0083-20 D8	38/20
11672.38	Breton/Chandeleur ICW Alternate Route Buoy 70	TRLB	11363	0098-20 D8	44/20
11672.41	Breton/Chandeleur ICW Alternate Route Light 67	STRUCT DEST	11363	0098-20 D8	45/20
11672.44	Breton/Chandeleur ICW Alternate Route Buoy 63	TRLB	11363	0542-20 NO	42/20
11672.46	Breton/Chandeleur ICW Alternate Route Light 61	STRUCT DEST/TRLB	11363	0083-20 D8	38/20
11672.48	Breton/Chandeleur ICW Alternate Route Light 58	STRUCT DEST/TRLB	11363	0098-20 D8	44/20
11672.51	Breton/Chandeleur ICW Alternate Route Buoy 56	TRUB	11363	0091-20 D8	41/20

11672.53	Breton/Chandeleur ICW Alternate Route Light 53	STRUCT DEST/TRLB	11363	0098-20 D8	44/20
11672.59	Breton/Chandeleur ICW Alternate Route Light 45	STRUCT DEST/TRLB	11363	0098-20 D8	44/20
11672.61	Breton/Chandeleur ICW Alternate Route Buoy 43	MISSING	11363	0098-20 D8	45/20
11672.62	Breton/Chandeleur ICW Alternate Route Light 42	STRUCT DEST/TRLB	11363	0083-20 D8	38/20
11672.66	Breton/Chandeleur ICW Alternate Route Light 37	STRUCT DEST/TRLB	11363	0083-20 D8	38/20
11672.67	Breton/Chandeleur ICW Alternate Route Light 36	STRUCT DEST/TRLB	11363	0083-20 D8	38/20
11672.68	Breton/Chandeleur ICW Alternate Route Buoy 34	TRUB	11363	0098-20 D8	44/20
11672.69	Breton/Chandeleur ICW Alternate Route V-AIS 33	AIS INOP	11363	0098-20 D8	44/20
11672.71	Breton/Chandeleur ICW Alternate Route Light 31	STRUCT DEST/TRLB	11363	0098-20 D8	44/20
11672.72	Breton/Chandeleur ICW Alternate Route V-AIS 30	AIS INOP	11363	0098-20 D8	44/20
11672.73	Breton/Chandeleur ICW Alternate Route Buoy 29	MISSING	11363	0095-20 D8	45/20
11672.74	Breton/Chandeleur ICW Alternate Route Light 28	STRUCT DEST/TRLB	11363	0098-20 D8	44/20
11715	Mississippi River - Gulf Outlet Daybeacon 62	DAYMK MISSING	11364	0098-20 D8	45/20
11735	Mississippi River - Gulf Outlet Light 97	DAYMK MISSING	11364	0098-20 D8	44/20
11745	Mississippi River - Gulf Outlet Light 101	STRUCT DEST/TRLB	11364	0872-18 NO	50/18
11755	Mississippi River - Gulf Outlet Light 103	DAYMK MISSING	11364	0098-20 D8	44/20
11760	Mississippi River - Gulf Outlet Light 104	DAYMK MISSING	11364	0098-20 D8	44/20
11765	Mississippi River - Gulf Outlet Light 105	DAYMK MISSING	11364	0098-20 D8	44/20
11770	Mississippi River - Gulf Outlet Light 106	STRUCT DEST/TRLB	11364	0526-19 NO	34/19
11775	Mississippi River - Gulf Outlet Light 107	DAYMK MISSING	11364	0098-20 D8	44/20
11790	Mississippi River - Gulf Outlet Light 112	DAYMK MISSING	11364	0098-20 D8	44/20
12370	Bayou Terre Aux Boeufs Daybeacon 6	DAYMK MISSING	11364	0098-20 D8	45/20
12375	Bayou Terre Aux Boeufs Daybeacon 7	DAYMK MISSING	11364	0098-20 D8	45/20
12385	Baptiste Collette Bayou Light 1	STRUCT DEST/TRLB	11353	0414-20 NO	33/20
12395	Baptiste Collette Bayou Light 3	STRUCT DEST/TRLB	11353	0408-20 NO	33/20
12455	Baptiste Collette Bayou Daybeacon 15	STRUCT DEST/TRUB	11353	0413-20 NO	33/20
12495	Baptiste Collette Bayou Daybeacon 22	STRUCT DEST/TRUB	11353	0409-20 NO	33/20
12590	South Pass Light 4	STRUCT DEST/TRLB	11361	0346-20 NO	42/18
12591	South Pass Light 3B	MISSING	11361	0091-20 D8	42/20
12591	South Pass Light 3B	STRUCT DEST/TRLB	11361	0762-18 NO	44/18
12592	South Pass Danger Light A	MISSING	11361	0091-20 D8	42/20
12592	South Pass Danger Light A	STRUCT DEST/TRLB	11361	0289-20 NO	44/18
12596.01	South Pass Light 5A	STRUCT DEST/TRLB	11361	0292-20 NO	24/20
12725	Southwest Pass Leading Light	STRUCT DEST/TRLB	11361	0262-19 NO	20/19
12785	**Southwest Pass Light 6**	**STRUCT DMGD**	**11361**		**46/20**
12830	**Southwest Pass Light 17**	**STRUCT DMGD**	**11361**	**0636-20 NO**	**46/20**
12910	Southwest Pass Head Range Front Light	DAYMK MISSING	11361	0557-20 NO	42/20
12955	Cubits Gap Range Rear Light	DAYMK DMGD	11361	0506-20 NO	39/20
13035	Old Quarantine Station Light 6	DAYMK DMGD	11361		45/20
13095	Upper Venice Anchorage Upper Daybeacon 11.2	STRUCT DEST	11353	0141-20 NO	10/20
13180	Neptune Light 24	STRUCT DEST/TRLT	11364	0377-20 NO	21/20
13460	**Myrtle Grove Light 59**	**STRUCT DEST**	**11374**	**0634-20 NO**	**46/20**
13465	Poverty Point Light 60	STRUCT DEST	11364	0368-20 NO	23/20

13655	Lower 12 Mile Point Anchorage Upper Daybeacon 80.8	DAYMK MISSING	11364	0098-20 D8	44/20
14035	Huey P Long Bridge Approach Buoy A	OFF STA	11370	0297-20 NO	25/20
14040	Huey P Long Bridge Approach Buoy B	OFF STA	11370	0298-20 NO	25/20
14045	Huey P Long Bridge Approach Buoy C	OFF STA	11370	0267-20 NO	23/20
14050	Huey P Long Bridge Approach Buoy D	MISSING	11370	0268-20 NO	23/20
14160	Mississippi River Wreck Lighted Buoy WR4	LT EXT	11370	0123-20 NO	09/20
14250	Hale Boggs Luling Bridge Approach Buoy C	MISSING	11370	0792-19 NO	50/19
14400	Woodland Light 134	STRUCT DEST	11370	0829-19 NO	52/19
14555	Gramercy Bridge Approach Buoy 1	OFF STA/MSLD SIG/BUOY DMGD	11370	0206-20 NO	15/20
14560	Gramercy Bridge Approach Buoy 3	MISSING	11370	0269-20 NO	23/20
14565	Gramercy Bridge Approach Buoy 5	MISSING	11370	0270-20 NO	23/20
14835	Sunshine Bridge Approach Buoy 1	OFF STA	11370	0271-20 NO	23/20
14840	Sunshine Bridge Approach Buoy A	MISSING	11370	0314-20 NO	23/20
14850	Sunshine Bridge Approach Buoy C	MISSING	11370	0273-20 NO	23/20
15295	Baton Rouge General Anchorage Lower Daybeacon 225.8	STRUCT DEST	11370	0069-20 D8	35/20
15300	Arlington Range Front Light	STRUCT DEST/LT IMCH/REDUCED INT/TRLT	11370	0140-20 NO	32/15
15305	Arlington Range Rear Light	STRUCT DEST/LT IMCH/REDUCED INT/TRLT	11370	0066-18 NO	42/15
15355	I-10 Bridge Approach Buoy E	MISSING	11370	0274-20 NO	23/20
15365	I-10 Bridge Approach Buoy G	MISSING	11370	0275-20 NO	23/20
15470	Tiger Pass Danger Daybeacon D	DAYMK MISSING	11361	0098-20 D8	44/20
15485	Tiger Pass Danger Light G	DAYMK MISSING	11361	0098-20 D8	44/20
15495	Tiger Pass Danger Daybeacon H	DAYMK MISSING	11361	0098-20 D8	44/20
15500	Tiger Pass Danger Daybeacon I	DAYMK MISSING	11361	0098-20 D8	44/20
15540	Tiger Pass Buoy 24	MISSING	11361	0048-20-D8	23/20
15545	Tiger Pass Daybeacon 25	DAYMK MISSING	11361	0048-20 D8	23/20
15550	Tiger Pass Daybeacon 26	DAYMK MISSING	11361	0048-20 D8	23/20
15640	Tiger Pass Light 44	STRUCT DEST/TRLB	11361	0091-20 D8	41/20
15850	Barataria Pass Buoy 10	OFF STA	11365	0765-19 NO	47/19
15915	Bayou Rigaud Lighted Buoy 1	OFF STA	11365	0098-20 D8	44/20
15995	Bayou Rigaud Daybeacon 8	STRUCT DEST	11365	0624-20 NO	38/20
16325	Barataria Waterway Daybeacon 30	STRUCT DEST/TRUB	11365	0098-20 D8	44/20
16375	Barataria Waterway Light 39	STRUCT DEST/TRLB	11365	0098-20 D8	44/20
16415	**Barataria Waterway Buoy 48**	**OFF STA**	**11365**	**0631-20 NO**	**46/20**
16555	Bayou Rigolettes Light 2	STRUCT DMGD/TRLB	11367	0478-20 NO	37/20
16985	Belle Pass Range Rear Light	STRUCT DEST	11346	0098-20 D8	44/20
16990	**Belle Pass Range Rear Light Passing Light**	**LT IMCH**	**11346**	**0641-20 NO**	**46/20**
16995	Belle Pass West Jetty Light 3	DAYMK MISSING	11346	0098-20 D8	44/20
17000	Belle Pass East Jetty Light 4	DAYMK MISSING	11346	0098-20 D8	44/20
17005	Belle Pass Entrance Light 6	STRUCT DEST/TRLB	11346	0048-20 D8	23/20
17210	Timbalier - Terrebonne Bay Light 36	DAYMK MISSING	11346	0098-20 D8	44/20
17685	Cat Island Pass Lighted Buoy 1	OFF STA	11357	0098-20 D8	44/20
17690	Cat Island Pass Lighted Buoy 3	MISSING	11357	0098-20 D8	44/20
17695	Cat Island Pass Buoy 4	OFF STA	11357	0098-20 D8	44/20
17725	Cat Island Pass Lighted Buoy 12	OFF STA	11357	0098-20 D8	44/20
17770	Houma Navigation Canal A Range Front Light	LT IMCH	11355	0098-20 D8	44/20
17840	Houma Navigation Canal Light 17	STRUCT DEST/TRLB	11355	0098-20 D8	44/20

17860	Houma Navigation Canal B Range Rear Light	STRUCT DEST	11355	0098-20 D8	44/20
17930	Lake Pelto Light LP	LT EXT/DAYMK MISSING	11357	0098-20 D8	45/20
17940	Caillou Boca Daybeacon B	STRUCT DEST	11357	0091-20 D8	41/20
17943	Caillou Boca Shoal Daybeacon	DAYMK DMGD	11357	0091-20 D8	41/20
18110	**Bayou Grand Caillou Buoy 35**	**SINKING/BUOY DMGD**	**11365**	**0633-20 NO**	**46/20**
18535	Atchafalaya Channel Buoy 4	MISSING	11351	0091-20 D8	41/20
18560	Atchafalaya Channel Buoy 9	OFF STA	11351	0282-20 NO	24/20
18575	Atchafalaya Channel Buoy 12	MISSING	11351	0283-20 NO	24/20
18846	Atchafalaya Channel Light 55	STRUCT DEST/TRLB	11351	0091-20 D8	41/20
18876	Atchafalaya River Light 2	STRUCT DEST/TRLB	11351	0091-20 D8	41/20
19000	Avoca Island Cutoff Channel Daybeacon 10	STRUCT DEST/TRUB	11352	0091-20 D8	41/20
19010	Avoca Island Cutoff Channel Daybeacon 12	STRUCT DEST/TRUB	11352	0098-20 D8	44/20
19125.01	Atchafalaya River Daybeacon 31	STRUCT DEST/TRUB	11351	0098-20 D8	44/20
20580	FRESHWATER BAYOU LIGHT 4	STRUCT DEST/TRLB	11350	0069-20 D8	35/20
20715	Mermentau Channel East Jetty Light 6	DAYMK MISSING/STRUCT DMGD	11344	0070-20 D8	36/20
20720	Mermentau Channel West Jetty Light 7	DAYMK MISSING/STRUCT DMGD	11345	0070-20 D8	36/20
20725	Mermentau Channel Light 8	STRUCT DEST	11348	0042-19 D8	30/19
20750	Mermentau Channel Range Front Light	STRUCT DEST	11348	0070-20 D8	36/20
20755	Mermentau Channel Range Rear Light	STRUCT DEST	11348	0070-20 D8	36/20
21270	Calcasieu Channel Lighted Buoy 14	SINKING/BUOY DMGD	11339	0732-20 GA	44/20
21325	Calcasieu Channel A Range Front Light	LT IMCH/REDUCED INT	11347	0672-20 GA	40/20
21335	Calcasieu Channel A Range Rear Light	LT IMCH/REDUCED INT	11347	0671-20 GA	40/20
21400	Calcasieu Channel West Jetty Light 41	DAYMK MISSING	11347	0091-20 D8	41/20
21405	Calcasieu Channel East Jetty Light 42	DAYMK DMGD/STRUCT DMGD	11347	0069-20 D8	35/20
21430	Calcasieu Channel Light 50	STRUCT DEST	11339		44/17
21625	**Calcasieu Channel Light 71**	**STRUCT DEST/TRLB**	**11347**	**0760-20 GA**	**46/20**
21645	Calcasieu Channel Light 75	STRUCT DEST/TRLB	11347	0748-20 GA	45/20
21740	Calcasieu Channel D Range Front Light	STRUCT DEST	11347	0069-20 D8	35/20
21750	Calcasieu Channel D Range Rear Light	STRUCT DMGD	11347	0069-20 D8	35/20
21805	Devils Elbow Range Front Light	STRUCT DEST	11348	0069-20 D8	35/20
21860	Calcasieu River Leading Light A	STRUCT DEST	11347	0747-20 GA	35/20
21910	Calcasieu River E Range Rear Light	STRUCT DEST	11347	0069-20 D8	35/20
22135	Calcasieu River Light 118	STRUCT DMGD	11347	0091-20 D8	41/20
22410	Sabine Pass Outer A Range Front Light	DAYMK MISSING	11342	0091-20 D8	41/20
22415	Sabine Pass Outer A Range Rear Light	STRUCT DEST	11342	0091-20 D8	41/20
22475	Sabine Pass Jetty B Range Front Light	LT IMCH/REDUCED INT/STRUCT DMGD	11342	0673-20 GA	40/20
22630	Sabine Pass Light 38	STRUCT DEST/TRLB	11342	0605-20 GA	37/20
22635	Sabine Pass Light 39	STRUCT DEST/TRLB	11342	0588-20 GA	35/20
22780	Port Arthur Canal Light 40	STRUCT DEST/TRLB	11342	0494-20 GA	29/20
22840	Port Arthur Canal F Range Rear Light	LT EXT	11342	0091-20 D8	41/20
22895	Sabine-Neches Canal Light 51	STRUCT DEST	11331	0091-20 D8	41/20
22935	Sabine-Neches Canal Light 60	STRUCT DEST/TRLB	11331	0571-20 GA	35/20
23000	Sabine-Neches Canal Light 66	STRUCT DMGD	11331	0566-20 GA	34/20
23445	Neches River U Range Rear Light	STRUCT DEST	11343	0069-20 D8	35/20
23455	NECHES RIVER LIGHT 40A	STRUCT DEST/TRLB	11343	0446-20 GA	27/20
23575	Neches River Light 66	STRUCT DEST/TRLB	11343	0666-20 GA	40/20
23585	Neches River Light 68	STRUCT DEST/TRLB	11343	0186-20 GA	12/20

23630	Galveston Bay Entrance Channel Lighted Buoy 1A	OFF STA	11323	0690-20 GA	41/20
24025	Houston Ship Channel Light 35	STRUCT DEST/TRLB	11324	0641-20 GA	38/20
24290	South Boater Cut Light 8	STRUCT DEST/TRLB	11327	0460-20 GA	25/20
24345	Houston Ship Channel North Boater Cut Daybeacon 4	STRUCT DMGD/TRUB	11327	0682-20 GA	41/20
24565	Houston Ship Channel Light 89	STRUCT DEST/TRLB	11328	0643-20 GA	38/20
24625	Cedar Bayou Channel Daybeacon 6	STRUCT DEST/TRUB	11328	0615-19 GA	33/19
24645	Cedar Bayou Channel Light 14	STRUCT DEST/TRLB	11328	0099-20 GA	47/19
24650	Cedar Bayou Channel Daybeacon 16	STRUCT DEST/TRUB	11328	0383-19 GA	27/19
24660	Cedar Bayou Channel Daybeacon 20	STRUCT DMGD/TRUB	11328	0102-20 GA	08/20
24665	Cedar Bayou Channel Daybeacon 22	STRUCT DEST/TRUB	11328	0721-19 GA	41/19
24675	Cedar Bayou Channel Daybeacon 24	STRUCT DEST/TRUB	11328	0293-20 GA	27/19
24680	Cedar Bayou Channel Daybeacon 25	STRUCT DEST/TRUB	11328	0301-20 GA	47/19
24685	Cedar Bayou Channel Daybeacon 26	MISSING/STRUCT DEST/TRUB	11328	0082-20 GA	46/19
24690	Cedar Bayou Channel Daybeacon 27	STRUCT DEST/TRUB	11328	0542-20 GA	12/19
24695	Cedar Bayou Channel Daybeacon 28	STRUCT DEST/TRUB	11328	0369-20 GA	44/19
24700	Cedar Bayou Channel Daybeacon 29	STRUCT DEST/TRUB	11328	0543-20 GA	40/19
24705	Cedar Bayou Channel Light 30	STRUCT DEST/TRLB	11328	0544-20 GA	41/19
24710	Cedar Bayou Channel Light 31	STRUCT DEST/TRLB	11328	0545-20 GA	40/19
24715	Cedar Bayou Channel Daybeacon 33	STRUCT DEST/TRUB	11328	0613-19 GA	40/19
24720	Cedar Bayou Channel Daybeacon 35	STRUCT DEST/TRUB	11328	0302-20 GA	04/20
24725	Cedar Bayou Channel Light 37	STRUCT DEST/TRLB	11328	0077-19 GA	07/19
24745	Cedar Bayou Channel Daybeacon 42	STRUCT DEST/TRUB	11328	0371-20 GA	21/20
25240	Upper Red Light Bend Outbound Range Front Light	STRUCT DEST	11328	0731-20 GA	44/20
25390	Houston Ship Channel Light 116	STRUCT DEST/TRLB	11329	0716-20 GA	43/20
25495	Houston Ship Channel Light 124	STRUCT DEST/TRLB	11329	0754-20 GA	45/20
25960	Anahuac Channel Daybeacon 16	DAYMK MISSING	11326	0329-19 GA	25/19
26075	Texas City Channel Light 7	STRUCT DEST/TRLB	11324	0381-20 GA	20/20
26105	Texas City Cut B Outer Range Rear Light	LT EXT	11324	0709-20 GA	42/20
26135	Texas City Channel Light 15	STRUCT DEST/TRLB	11324	0441-20 GA	27/20
26220	Dickinson Bayou Channel Daybeacon 1	STRUCT DEST/TRUB	11327	0577-20 GA	35/20
26385	Clear Creek Channel Light 6	STRUCT DEST/TRLB	11327	0458-20 GA	25/20
26395	Clear Creek Channel Light 8	STRUCT DEST/TRLB	11327	0669-20 GA	40/20
27005	Freeport Harbor Outbound Range Front Light	MSLD SIG	11322	0604-18 GA	39/18
27010	Freeport Harbor Outbound Range Rear Light	MSLD SIG	11322	0605-18 GA	39/18
27012	Freeport Harbor Junction Light FH	STRUCT DEST/TRLB	11322	0633-20 GA	35/20
27047	Colorado River East Jetty Entrance Obstruction Light	STRUCT DEST	11319	0070-18 CC	11/18
27212	MATAGORDA SHIP CHANNEL LIGHT 21	STRUCT DEST/TRLB	11319	0372-20 CC	38/20
27275	Matagorda Ship Channel Light 35	STRUCT DEST/TRLB	11317	0366-20 CC	36/20
27375	Matagorda Ship Channel Light 51	STRUCT DEST	11317	0412-20 CC	43/20
27400	Matagorda Ship Channel Light 54	STRUCT DEST/TRLB	11317	0434-20 CC	44/20
27435	Matagorda Ship Channel Light 57	STRUCT DEST	11317	0410-20 CC	43/20
27440	Matagorda Ship Channel Light 58	STRUCT DEST	11317	0411-20 CC	43/20
27450	Matagorda Ship Channel Light 60	DAYMK MISSING	11317	0409-20 CC	43/20
27455	Matagorda Ship Channel Light 61	STRUCT DEST/TRLB	11317	0380-20 CC	39/20
27575	Matagorda Ship Channel G Range Rear Light	REDUCED INT	11317	0287-20 CC	28/20
27700	Port Lavaca Channel Light 1	STRUCT DEST/TRLB	11317	0437-20 CC	45/20

27715	Port Lavaca Channel Light 5	STRUCT DEST/TRLB	11317	0159-18 CC	17/18
27800	Port Lavaca Harbor of Refuge Daybeacon 4	STRUCT DEST/TRUB	11317	0483-18 CC	38/18
28155	Aransas Pass Lighted Buoy 6	OFF STA	11312	0373-20 CC	38/20
28205	Aransas Pass Light 11	MISSING/STRUCT DEST/TRLB	11309	0398-20 CC	47/19
28210	Aransas Channel Light 2	STRUCT DEST/TRLB	11309	0406-20 CC	07/20
28235	Aransas Channel Daybeacon 8	STRUCT DEST/TRUB	11309	0260-20 CC	25/20
28245	Aransas Channel Light 10	STRUCT DEST/TRLB	11309	0173-19 CC	19/19
28320	Port Aransas Harbor Light 3	STRUCT DEST/TRLB	11309	0355-20 CC	40/19
28325	Port Aransas Harbor Daybeacon 4	STRUCT DEST/TRUB	11309	0382-18 CC	36/17
28675	Corpus Christi Channel Light 36	STRUCT DEST/TRLB	11308	0385-20 CC	40/20
28870	Tule Lake Channel Directional Light D	LT IMCH	11311		37/20
28985	La Quinta Channel Light 8	STRUCT DEST/TRLB	11308	0114-20 CC	52/19
29005	Jewel Fulton Channel Daybeacon 1	STRUCT DEST/TRUB	11309	0021-20 CC	04/20
29010	Jewel Fulton Channel Daybeacon 3	STRUCT DEST/TRUB	11309	0022-20 CC	04/20
29135	Rincon Canal Daybeacon 9	STRUCT DEST/TRUB	11311	0399-20 CC	40/20
29270	Port Mansfield Entrance Light 2	STRUCT DMGD	11306	0060-20 D8	30/20
29275	Port Mansfield Entrance Light 3	STRUCT DMGD	11306	0060-20 D8	30/20
29305	Port Mansfield Channel Light 4	STRUCT DMGD/TRLB	11306	0060-20 D8	30/20
29350	Port Mansfield Channel Daybeacon 16	STRUCT DEST/TRUB	11306	0060-20 D8	05/20
29445	Port Mansfield Channel Daybeacon 33	STRUCT DEST/TRUB	11306	0186-19 CC	20/19
29470	Brazos Santiago Entrance Range Rear Light	DAYMK MISSING	11302	0060-20 D8	30/20
29585	Laguna Madre Channel Light 21	STRUCT DMGD/TRLB	11302	0297-19 CC	28/19
29606	LAGUNA MADRE CHANNEL LIGHT 29	STRUCT DEST/TRLB	11302	0421-20 CC	44/20
29830	Harlingen-Port Isabel Light 90	STRUCT DEST/TRLB	11302	0433-19 CC	44/19
29855	Brownsville Channel Light 30	STRUCT DEST/TRLB	11302	0177-20 CC	15/20
29890	Brownsville Channel Light 34	MISSING/STRUCT DEST/TRLB	11302	0160-19 CC	22/19
29910	Brownsville Channel Light 36	LT EXT	11302	0418-20 CC	43/20
29955	Brownsville Channel D Range Rear Light	DAYMK DMGD	11302	0145-20 CC	44/19
30430	Apalachicola River Daybeacon 6	STRUCT DEST/TRUB	11402	0180-20 MO	13/20
30505	Apalachicola River Daybeacon 30	STRUCT DEST/TRUB	11402	0300-20 MO	19/20
30680	Wetappo Creek Light 19	STRUCT DEST/TRLB	11393	0778-19 MO	53/19
31015	Long Point Buoy 4	OFF STA	11391	0219-20 MO	15/20
31165	St Andrew Bay West Light 14	STRUCT DEST/TRLB	11391	0284-20 MO	19/20
31405	Choctawhatchee Bay Light 1	MISSING	11385	0577-20 MO	38/20
31405	Choctawhatchee Bay Light 1	STRUCT DEST/TRLB	11385		35/20
31410	Choctawhatchee Bay Buoy 2	OFF STA	11385	0705-20 MO	45/20
31430	Choctawhatchee Bay Buoy 7	OFF STA	11385	0564-20 MO	38/20
31565	Choctawhatchee Bay Daybeacon 45	STRUCT DEST/TRUB	11385	0089-20 MO	07/20
31630	La Grange Bayou Daybeacon 18	STRUCT DEST/TRUB	11385	0023-20 MO	52/19
31870	Choctawhatchee Bay Buoy 53	OFF STA	11385	0083-20 D8	38/20
31895	Choctawhatchee Bay Lighted Buoy 58	OFF STA/TRLB	11385	0296-20 MO	19/20
32050	Boggy Bayou Light 1	STRUCT DEST/TRLB	11385	0585-20 MO	39/20
32055	Boggy Bayou Light 3	STRUCT DEST/TRLB	11385	0098-20 D8	44/20
32075	Boggy Bayou Daybeacon 7	STRUCT DEST/TRUB	11385	0426-20 MO	28/20
32095	Weekley Bayou Daybeacon 2	STRUCT DEST/TRUB	11385	0539-20 MO	37/20
32135	Smack Shoal Light 5	DAYMK DMGD	11385	0098-20 D8	44/20
32315	Santa Rosa Sound Buoy 31	OFF STA	11385	0098-20 D8	44/20
32490	Santa Rosa Sound Light 66	STRUCT DEST	11385	0098-20 D8	44/20

33060	Pensacola Bay Navy Range Front Light	STRUCT DEST/TRLT	11384	0698-19 MO	03/19
33065	Pensacola Bay Navy Range Rear Light	LT EXT/STRUCT DMGD	11384	1028-16 MO	50/13
33095	Pensacola-Mobile Lighted Buoy 2	TRLB	11384	0223-20 MO	29/19
33190	Pensacola-Mobile Light 10	DAYMK MISSING	11378	0098-20 D8	44/20
33240	Pensacola-Mobile Light 13	STRUCT DEST/TRLB	11378	0098-20 D8	44/20
33510	Pensacola-Mobile Light 58	DAYMK DMGD	11378	0083-20 D8	38/20
33565	Pensacola-Mobile Daybeacon 69	STRUCT DEST/TRUB	11378	0098-20 D8	44/20
33705	Pensacola-Mobile Daybeacon 93	STRUCT DEST/TRUB	11378	0591-20 MO	40/20
33780	Pensacola-Mobile Buoy 107	TRUB	11378	0054-20 MO	05/20
33800	Pensacola-Mobile Light 111	STRUCT DEST/TRLB	11378	0605-20 MO	41/20
33875	Pensacola-Mobile Daybeacon 127	DAYMK DMGD	11378	0606-20 MO	42/20
33900	Pensacola-Mobile Daybeacon 137	STRUCT DEST/TRUB	11378	0083-20 D8	38/20
33905	Pensacola-Mobile Daybeacon 139	STRUCT DEST	11377	0625-20 MO	43/20
33910	Pensacola-Mobile Daybeacon 141	STRUCT DEST/TRUB	11378	0083-20 D8	38/20
33920	Pensacola-Mobile Daybeacon 145	MISSING/STRUCT DEST/TRUB	11378	0607-20 MO	42/20
33950	Pensacola-Mobile Light 157	STRUCT DEST/TRLB	11378	0083-20 D8	38/20
33980	Pass Aux Herons A Range Rear Light	DAYMK DMGD	11377	0083-20 D8	38/20
34010	Pass Aux Herons Buoy 9	TRUB	11378	0381-20 MO	39/19
34015	Pass Aux Herons Buoy 10	TRUB	11378	0699-20 MO	11/20
34020	Pass Aux Herons Buoy 11	TRUB	11378	0382-20 MO	27/20
34025	Pass Aux Herons Buoy 12	TRUB	11378	0700-20 MO	23/20
34035	Pass Aux Herons Buoy 14	TRUB	11378	0701-20 MO	39/19
34080	Pass Aux Herons Buoy 20	TRUB	11378	0702-20 MO	45/20
34120	Bayou Aloe Daybeacon 8	STRUCT DEST/TRUB	11378	0432-20 MO	29/20
34175	Pass Aux Herons Buoy 22	TRUB	11377	0241-20 MO	39/19
34185	Pass Aux Herons Buoy 24	TRUB	11378	0242-20 MO	17/20
34195	Pass Aux Herons Buoy 25	TRUB	11374	0618-20 MO	33/18
34205	Pass Aux Herons Buoy 27	TRUB	11378	0128-20 MO	33/19
34210	Pass Aux Herons Lighted Buoy 28	TRLB	11378	0705-19 MO	42/19
34235	Pass Aux Herons Buoy 29	TRUB	11378	0108-20 MO	08/20
34245	Pass Aux Herons Buoy 31	TRUB	11378	0107-20 MO	08/20
34255	Pass Aux Herons Daybeacon 33	STRUCT DEST/TRUB	11374	0624-20 MO	43/20
34315	Bayou La Batre Light 5	STRUCT DEST/TRLB	11374	0098-20 D8	44/20
34350	Round Island South Channel Light 5	STRUCT DEST/TRLB	11375	0098-20 D8	44/20
34360	Belle Fontaine Light 6	DAYMK MISSING	11374	0098-20 D8	44/20
34365	Belle Fontaine Light 8	DAYMK MISSING	11374	0098-20 D8	44/20
34375	Ship Island Light 4	DAYMK DMGD	11372		40/20
34455	Marianne Channel Daybeacon 17	STRUCT DEST/TRUB	11372	0098-20 D8	44/20
34465	Marianne Channel Daybeacon 19	STRUCT DEST/TRUB	11372	0098-20 D8	44/20
34485	Marianne Channel Daybeacon 23	STRUCT DEST/TRUB	11372	0098-20 D8	44/20
34500	Marianne Channel Buoy 26	TRUB	11367	0083-20 D8	38/20
34505	Pass Marianne Daybeacon 2	STRUCT DEST/TRUB	11372	0098-20 D8	44/20
34510	**Pass Marianne Light 4P**	**LT EXT**	**11372**	**0714-20 MO**	**46/20**
34540	Pass Marianne Daybeacon 9	STRUCT DEST/TRUB	11372	0098-20 D8	44/20
34570	Pass Marianne Light 17P	STRUCT DEST/TRLB	11372	0098-20 D8	44/20
34575	Grand Island Channel Light 1	STRUCT DEST/TRLB	11372	0098-20 D8	44/20
34580	Grand Island Channel Daybeacon 3	STRUCT DEST/TRUB	11372	0098-20 D8	44/20
34585	Grand Island Channel Light 5	STRUCT DEST/TRLB	11372	0098-20 D8	44/20
34670	Lake Borgne Daybeacon 18	STRUCT DEST/TRUB	11367	0420-20 NO	33/20

34965	Bayou Perot Entrance Crossing Daybeacon 2	STRUCT DEST/TRUB	11367	0048-20 D8	24/20
34970	Bayou Perot Entrance Crossing Daybeacon 4	STRUCT DEST/TRUB	11367	0069-20 D8	35/20
35015	Lake Cocodrie Light 2	STRUCT DEST/TRLB	11355	0091-20 D8	41/20
35395	Devils Elbow Range Front Light	STRUCT DEST	11348	0069-20 D8	35/20
35625	Sabine-Neches Canal Light 66	STRUCT DMGD	11331	0566-20 GA	34/20
35685	Sabine-Neches Canal Light 60	STRUCT DEST/TRLB	11331	0571-20 GA	35/20
35725	Sabine-Neches Canal Light 51	STRUCT DEST	11331	0091-20 D8	41/20
35790	East Bay Bayou Light 6	STRUCT DEST/TRLB	11331	0085-20 D8	39/20
35830.01	ROLLOVER BAY LIGHT 4	STRUCT DEST/TRLB	11331	0085-20 D8	39/20
35895	Bolivar Peninsula Light 4	STRUCT DEST/TRLB	11324	0741-20 GA	45/20
35940	Bolivar Peninsula Light 19	STRUCT DEST/TRLB	11324	0031-20 GA	09/19
35945	Bolivar Peninsula Light 20	STRUCT DEST/TRLB	11324	0691-20 GA	08/19
35965	Galveston-Freeport Cutoff Channel Light 7	STRUCT DEST/TRLB	11324	0564-20 GA	32/20
35970	Galveston-Freeport Cutoff Channel Light 9	STRUCT DEST/TRLB	11324	0679-20 GA	41/20
36030	Galveston-Freeport Cutoff Channel Light 18	STRUCT DEST/TRLB	11324	0440-20 GA	27/20
36035	Galveston-Freeport Cutoff Channel Junction Buoy	MISSING	11324	0483-20 GA	28/20
36255.01	Galveston-Freeport Light 11	STRUCT DEST/TRLB	11324	0559-20 GA	33/20
36265	Galveston-Freeport Light 14	STRUCT DEST/TRLB	11324	0465-20 GA	28/20
36335	Offatts Bayou Entrance Channel Daybeacon 1	STRUCT DEST/TRUB	11324	0556-20 GA	33/20
36340	Offatts Bayou Entrance Channel Daybeacon 2	STRUCT DEST/TRUB	11324	0557-20 GA	33/20
36355	Offatts Bayou Entrance Channel Daybeacon 5	STRUCT DEST/TRUB	11324	0642-20 GA	38/20
36525.01	Galveston-Freeport Light 30	STRUCT DEST/TRLB	11324	0592-20 GA	35/20
36540.01	Galveston-Freeport Light 34	STRUCT DEST/TRLB	11324	0466-20 GA	28/20
36570.01	Galveston-Freeport Light 40	STRUCT DEST/TRLB	11324	0509-20 GA	29/20
36640.01	Galveston-Freeport Light 50	STRUCT DEST/TRLB	11322	0439-20 GA	27/19
36815.01	Galveston-Freeport Light 63	STRUCT DEST/TRLB	11322	0632-20 GA	17/19
36825	Galveston-Freeport G Range Rear Light	LT EXT/STRUCT DMGD	11322	0350-20 GA	10/18
37040	Chocolate Bayou Channel North Entrance Junction Buoy E	OFF STA/BUOY DMGD	11322	0427-20 GA	25/20
37080	Chocolate Bayou West Channel Buoy 3	OFF STA	11322	0756-20 GA	45/20
37120	Chocolate Bayou Channel Outer Range Front Light	STRUCT DMGD	11322	0036-18 GA	04/18
37315	Chocolate Bay Light 18	STRUCT DEST/TRLB	11322	0085-20 D8	39/20
37330	Chocolate Bay Light 22	STRUCT DEST/TRLB	11322	0085-20 D8	39/20
37384	Freeport Harbor Junction Light FH	STRUCT DEST/TRLB	11322	0633-20 GA	35/20
37548	Matagorda Bay Light 30	STRUCT DEST/TRLB	11319	0060-20 D8	30/20
37555	Matagorda Bay Daybeacon 34	STRUCT DEST/TRUB	11319	0351-20 CC	30/20
37570	Matagorda Bay Daybeacon 38	STRUCT DEST	11319	0085-20 D8	30/20
37745	Palacios Channel Daybeacon 24	STRUCT DEST/TRUB	11317	0007-20 CC	01/20
37890	Port O'Connor Channel Light 8	STRUCT DEST/TRLB	11319	0371-19 CC	37/19
37910	Port O' Connor Channel Light 14	DAYMK IMCH	11319	0085-20 D8	39/20
38010	Port O' Connor Landcut Daybeacon 4	STRUCT DEST/TRUB	11315	0252-20 CC	24/20
38060	Port O' Connor Landcut Daybeacon 15	STRUCT DEST	11315	0085-20 D8	39/20
38160	Victoria Channel Light 22	STRUCT DEST/TRLB	11315	0118-20 CC	32/19
38175	Victoria Channel Daybeacon 27	STRUCT DEST/TRUB	11315	0109-20 CC	07/20
38185	Victoria Channel Light 30	STRUCT DEST/TRLB	11315	0116-20 CC	13/20

38195	Victoria Channel Daybeacon 33	STRUCT DEST/TRUB	11315	0106-20 CC	11/20
38210	Victoria Channel Light 38	STRUCT DEST/TRLB	11315	0103-20 CC	11/20
38305	Seadrift Channel Light 6	STRUCT DEST/TRLB	11315	0152-20 CC	15/20
38320	Seadrift North Entrance Channel Daybeacon 2N	STRUCT DEST/TRUB	11315	0150-20 CC	15/20
38360	San Antonio Bay Light 2	STRUCT DEST/TRLB	11315	0085-20 D8	39/20
38375.01	San Antonio Bay Daybeacon 4	STRUCT DEST/TRUB	11315	0085-20 D8	39/20
38415.01	San Antonio Bay Daybeacon 12	STRUCT DEST	11315	0349-20 CC	33/20
38440	San Antonio Bay Daybeacon 16	STRUCT DEST/TRUB	11315	0387-20 CC	39/20
38450.01	San Antonio Bay Daybeacon 17	STRUCT DEST/TRUB	11315	0386-20 CC	40/20
38470	San Antonio Bay Light 19	STRUCT DEST/TRLB	11315	0388-20 CC	24/19
38475.01	San Antonio Bay Daybeacon 20	STRUCT DEST	11315	0085-20 D8	39/20
38485.01	San Antonio Bay Daybeacon 21	STRUCT DEST/TRUB	11315	0361-20 CC	35/20
38500	San Antonio Bay Daybeacon 24	STRUCT DEST/TRUB	11315	0359-20 CC	35/20
38510.01	San Antonio Bay Daybeacon 25	STRUCT DEST/TRUB	11315	0389-20 CC	39/20
38550.01	San Antonio Bay Daybeacon 31	STRUCT DEST/TRUB	11315	0226-20 CC	53/19
38555.01	San Antonio Bay Daybeacon 32	STRUCT DEST/TRUB	11315	0390-20 CC	39/20
38560.01	San Antonio Bay Daybeacon 33	STRUCT DEST/TRUB	11315	0391-20 CC	39/20
38590.01	San Antonio Bay Daybeacon 40	STRUCT DEST/TRUB	11315	0223-20 CC	22/20
38670	Aransas Bay Light 5	STRUCT DEST/TRLB	11314	0342-20 CC	32/20
39380.01	Aransas-Corpus Christi Bay Cutoff Channel Light 43	STRUCT DEST/TRLB	11312	0060-20 D8	30/20
39395	Corpus Christi Bay Daybeacon 45	STRUCT DEST/TRUB	11308		51/18
39410	Corpus Christi Bay Daybeacon 50	STRUCT DEST/TRUB	11308	0286-19 CC	26/19
39425	Corpus Christi Bay Daybeacon 55	STRUCT DMGD	11312	0379-20 CC	39/20
40120	Corpus Christi Baffin Bay Daybeacon 44	STRUCT DEST/TRUB	11308	0390-19 CC	40/19
40445.01	Corpus Christi Baffin Bay Daybeacon 49	STRUCT DEST/TRUB	11308	0291-20 CC	28/20
40470.01	Corpus Christi Baffin Bay Daybeacon 53	STRUCT DEST/TRUB	11308	0389-19 CC	40/19
40570.01	Corpus Christi Baffin Bay Daybeacon 69	STRUCT DEST/TRUB	11308	0292-20 CC	28/20
40620.01	Corpus Christi Baffin Bay Daybeacon 77	STRUCT DEST/TRUB	11308	0091-20 CC	10/20
40795.01	Corpus Christi Baffin Bay Daybeacon 100	STRUCT DEST/TRUB	11308	0060-20 D8	30/20
40805.01	Corpus Christi Baffin Bay Daybeacon 101	STRUCT DEST/TRUB	11308	0092-20 CC	10/20
40840	Corpus Christi Baffin Bay Light 107	STRUCT DEST/TRLB	11308	0077-20 CC	09/20
40865	Corpus Christi Baffin Bay Light 111	STRUCT DEST/TRLB	11308	0078-20 CC	09/20
40880.01	Corpus Christi Baffin Bay Daybeacon 113	STRUCT DEST/TRUB	11308	0093-20 CC	10/20
40910.01	Corpus Christi Baffin Bay Daybeacon 117	STRUCT DEST/TRUB	11308	0293-20 CC	28/20
40930.01	Corpus Christi Baffin Bay Daybeacon 121	STRUCT DEST/TRUB	11308	0094-20 CC	10/20
40985.01	Corpus Christi Baffin Bay Daybeacon 130	STRUCT DEST/TRUB	11308	0351-19 CC	34/19
41165	Baffin Bay Land Cut Daybeacon 4	STRUCT DEST/TRUB	11308	0060-20 D8	13/19
41185	Baffin Bay Land Cut Light 7	STRUCT DEST/TRLB	11308	0087-20 CC	10/20
41215	Baffin Bay Land Cut Daybeacon 12	STRUCT DEST/TRUB	11308	0088-20 CC	16/19
41290	Baffin Bay Land Cut Daybeacon 24	STRUCT DEST/TRUB	11306	0060-20 D8	13/19
41295.01	Baffin Bay Land Cut Daybeacon 25	STRUCT DEST/TRUB	11306	0089-20 CC	10/20
41410	Land Cut Daybeacon 9	DAYMK MISSING	11306	0060-20 D8	30/20
41445	Land Cut Daybeacon 16	STRUCT DEST/TRUB	11306	0060-20 D8	30/20
41460	Land Cut Light 19	STRUCT DMGD/TRLB	11306	0148-20 CC	15/20
41500.01	Land Cut-Arroyo Colorado Daybeacon 27	STRUCT DEST/TRUB	11303	0243-20 CC	16/19

41520	Land Cut-Arroyo Colorado Light 29	STRUCT DEST/TRLB	11306	0241-20 CC	20/19
41530.01	Land Cut-Arroyo Colorado Daybeacon 31	STRUCT DMGD/TRUB	11303	0242-20 CC	15/20
41555.01	Land Cut-Arroyo Colorado Daybeacon 33	STRUCT DEST/TRUB	11303	0060-20 D8	30/20
41615.01	Land Cut-Arroyo Colorado Daybeacon 41	STRUCT DEST/TRUB	11303	0100-19 CC	11/19
41620.01	Land Cut-Arroyo Colorado Daybeacon 43	STRUCT DEST/TRUB	11303	0139-20 CC	15/20
41650	Land Cut-Arroyo Colorado Daybeacon 46	STRUCT DEST/TRUB	11306	0060-20 D8	15/20
41655.01	Land Cut-Arroyo Colorado Daybeacon 47	STRUCT DEST/TRUB	11306	0060-20 D8	15/20
41670	Land Cut-Arroyo Colorado Light 49	DAYMK MISSING	11306	0060-20 D8	30/20
41675	Land Cut-Arroyo Colorado Daybeacon 48	STRUCT DEST/TRUB	11306	0142-20 CC	15/20
41695	Land Cut-Arroyo Colorado Daybeacon 52	STRUCT DMGD/TRUB	11306	0099-19 CC	11/19
41725.01	Land Cut-Arroyo Colorado Daybeacon 55	STRUCT DEST/TRUB	11302	0318-20 CC	30/20
41790	Land Cut-Arroyo Colorado Light 62	STRUCT DEST	11306	0319-20 CC	30/20
41820	Land Cut-Arroyo Colorado Light 67	STRUCT DEST/TRLB	11306	0060-20 D8	30/20
41830.01	Land Cut-Arroyo Colorado Daybeacon 69	STRUCT DEST/TRUB	11302	0147-20 CC	15/20
41850.01	Land Cut-Arroyo Colorado Daybeacon 71	STRUCT DEST/TRUB	11302	0136-20 CC	15/20
41870	Land Cut-Arroyo Colorado Daybeacon 72	STRUCT DEST/TRUB	11306	0060-20 D8	15/20
41910	Land Cut-Arroyo Colorado Daybeacon 80	STRUCT DEST/TRUB	11306	0498-19 CC	52/19
41930	Land Cut-Arroyo Colorado Daybeacon 84	STRUCT DEST/TRUB	11306	0174-20 CC	17/20
41970	Land Cut-Arroyo Colorado Daybeacon 91	STRUCT DEST/TRUB	11306	0403-19 CC	41/19
41980.01	Land Cut-Arroyo Colorado Daybeacon 93	STRUCT DEST/TRUB	11302	0060-20 D8	20/19
42000.01	Land Cut-Arroyo Colorado Daybeacon 97	STRUCT DEST/TRUB	11302	0423-20 CC	52/19
42015	Land Cut-Arroyo Colorado Daybeacon 98	STRUCT DEST/TRUB	11303	0239-20 CC	52/19
42030	Land Cut-Arroyo Colorado Daybeacon 103	STRUCT DEST/TRUB	11303	0265-19 CC	26/19
42035	Land Cut-Arroyo Colorado Light 104	STRUCT DEST/TRLB	11303	0264-19 CC	26/19
42055	Land Cut-Arroyo Colorado Daybeacon 106	STRUCT DMGD/TRUB	11303	0060-20 D8	32/19
42085	LAND CUT-ARROYO COLORADO LIGHT 115	STRUCT DEST/TRLB	11303	0494-19 CC	51/19
42115.01	Land Cut-Arroyo Colorado Daybeacon 121	STRUCT DEST/TRUB	11302	0060-20 D8	35/19
42130	Land Cut-Arroyo Colorado Daybeacon 122	STRUCT DEST/TRUB	11303	0060-20 D8	52/19
42135.01	Land Cut-Arroyo Colorado Daybeacon 125	STRUCT DEST/TRUB	11302		16/20
42155.01	Land Cut-Arroyo Colorado Daybeacon 129	STRUCT DEST/TRUB	11302	0376-19 CC	38/19
42165	Land Cut-Arroyo Colorado Daybeacon 131	STRUCT DEST/TRUB	11303	0263-19 CC	26/19
42185	Land Cut-Arroyo Colorado Light 136	STRUCT DEST/TRLB	11303	0339-19 CC	33/19
42285	Arroyo Colorado Cutoff Channel Daybeacon 14A	STRUCT DEST/TRUB	11303	0074-19 CC	08/19
42290	Arroyo Colorado Cutoff Channel Daybeacon 15	STRUCT DEST/TRUB	11303	0172-20 CC	16/20
42500.01	Harlingen-Port Isabel Daybeacon 25	STRUCT DMGD/TRUB	11303	0060-20 D8	26/19
42595	Harlingen-Port Isabel Light 41	STRUCT DEST/TRLB	11303	0336-19 CC	33/19
42650	Harlingen-Port Isabel Daybeacon 50	STRUCT DEST/TRUB	11302	0437-19 CC	44/19
42655.01	Harlingen-Port Isabel Daybeacon 51	STRUCT DEST	11302	0060-20 D8	30/20

42700	Harlingen-Port Isabel Daybeacon 58	STRUCT DEST/TRUB	11302	0266-19 CC	12/19
42705.01	Harlingen-Port Isabel Daybeacon 59	STRUCT DEST/TRUB	11302	0091-19 CC	11/19
42730.01	Harlingen-Port Isabel Daybeacon 63	STRUCT DEST/TRUB	11302	0177-19 CC	19/19
42755.01	Harlingen-Port Isabel Daybeacon 67	STRUCT DEST	11302	0060-20 D8	30/20
42820	Port Isabel Small Boat Harbor Channel Buoy 5	OFF STA	11302	0314-20 CC	29/20
42905	Harlingen-Port Isabel Light 85	STRUCT DEST/TRLB	11302	0471-19 CC	48/19
42940	Harlingen-Port Isabel Light 90	STRUCT DEST/TRLB	11302	0433-19 CC	44/19
42975	Brownsville Channel Light 30	STRUCT DEST/TRLB	11302	0177-20 CC	15/20
43010	Brownsville Channel Light 34	MISSING/STRUCT DEST/TRLB	11302	0160-19 CC	22/19
43030	Brownsville Channel Light 36	LT EXT	11302	0418-20 CC	43/20
43100	Brownsville Channel D Range Rear Light	DAYMK DMGD	11302	0145-20 CC	44/19

DISCREPANCIES (FEDERAL AIDS) CORRECTED

LLNR	Aid Name	Status	Chart No.	BNM Ref.	LNM St	LNM End
6100	Mobile Bar Lighted Buoy 1	RELIGHTED	11377		45/20	46/20
6615	Mobile Channel Light 71	RELIGHTED	11376		46/20	46/20
8705	Biloxi East Channel Daybeacon 3	WATCHING PROPERLY	11372		45/20	46/20
8710	Biloxi East Channel Light 4	WATCHING PROPERLY	11372		44/20	46/20
8715	Biloxi East Channel Daybeacon 5	WATCHING PROPERLY	11372		44/20	46/20
8720	Biloxi East Channel Daybeacon 6	WATCHING PROPERLY	11372		44/20	46/20
8725	Biloxi East Channel Daybeacon 7	WATCHING PROPERLY	11372		44/20	46/20
8730	Biloxi East Channel Wreck Light WR7A	WATCHING PROPERLY	11372		45/20	46/20
8735	Biloxi East Channel Light 8	WATCHING PROPERLY	11372		44/20	46/20
8740	Biloxi East Channel Daybeacon 9	WATCHING PROPERLY	11372		44/20	46/20
8745	Biloxi East Channel Light 10	WATCHING PROPERLY	11372		44/20	46/20
8750	Biloxi East Channel Daybeacon 11	WATCHING PROPERLY	11372		44/20	46/20
8755	Biloxi East Channel Daybeacon 12	WATCHING PROPERLY	11372		44/20	46/20
8760	Biloxi East Channel Daybeacon 13	WATCHING PROPERLY	11372		44/20	46/20
8770	Biloxi East Channel Daybeacon 16	WATCHING PROPERLY	11372		44/20	46/20
8775	Biloxi East Channel Daybeacon 17	WATCHING PROPERLY	11372		44/20	46/20
8780	Biloxi East Channel Light 18	WATCHING PROPERLY	11372		44/20	46/20
9730	Gulfport Ship Channel Light 27	REBUILT/REMAINS	11372		43/20	46/20
9735	Gulfport Ship Channel Light 28	REBUILT/REMAINS	11372		44/20	46/20
9740	Gulfport Ship Channel Light 29	REBUILT/REMAINS	11372		44/20	46/20
9745	Gulfport Ship Channel Light 30	REBUILT/REMAINS	11372		44/20	46/20
9760	Gulfport Ship Channel Light 31	REBUILT/REMAINS	11372		44/20	46/20
9765	Gulfport Ship Channel Light 32	REBUILT/REMAINS	11372		44/20	46/20
9770	Gulfport Ship Channel Light 33	REBUILT/REMAINS	11372		44/20	46/20
9775	Gulfport Ship Channel Light 34	REBUILT/REMAINS	11372		44/20	46/20
9780	Gulfport Ship Channel Light 35	REBUILT/REMAINS	11372		24/20	46/20
9800	Gulfport Ship Channel Light 36	REBUILT/REMAINS	11372		24/20	46/20
9805	Gulfport Ship Channel Light 37	REBUILT/REMAINS	11372		44/20	46/20
9810	Gulfport Ship Channel Light 39	REBUILT/REMAINS	11372		44/20	46/20
9815	Gulfport Ship Channel Light 40	REBUILT/REMAINS	11372		44/20	46/20
9820	Gulfport Ship Channel Light 41	REBUILT/REMAINS	11372		44/20	46/20
9830	Gulfport Ship Channel Light 43	REBUILT/REMAINS	11372		44/20	46/20
9835	Gulfport Ship Channel Light 44	REBUILT/REMAINS	11372		44/20	46/20
9840	Gulfport Ship Channel Light 45	REBUILT/REMAINS	11372		44/20	46/20

9850	Gulfport Ship Channel Light 47	REBUILT/REMAINS	11372	44/20	46/20
9855	Gulfport Ship Channel Light 48	REBUILT/REMAINS	11372	44/20	46/20
9865	Gulfport Ship Channel Light 50	REBUILT/REMAINS	11372	44/20	46/20
9890	Gulfport Ship Channel Light 53	REBUILT/REMAINS	11372	44/20	46/20
9895	Gulfport Ship Channel Light 54	REBUILT/REMAINS	11372	24/20	46/20
9915	Gulfport Ship Channel Light 57	REBUILT/REMAINS	11372	44/20	46/20
9925	Gulfport Ship Channel Light 59	REBUILT/REMAINS	11372	44/20	46/20
9945	Gulfport Ship Channel Light 63	REBUILT/REMAINS	11372	44/20	46/20
10190	Pass Christian Breakwater Light 4	WATCHING PROPERLY	11372	46/20	46/20
10195	Pass Christian Entrance West Light 1	WATCHING PROPERLY	11372	46/20	46/20
10200	Pass Christian Entrance West Light 2A	WATCHING PROPERLY	11372	46/20	46/20
10205	Bayou Portage Channel Light 1	WATCHING PROPERLY	11372	45/20	46/20
10210	Bayou Portage Channel Daybeacon 2	WATCHING PROPERLY	11372	46/20	46/20
10225	Bayou Portage Channel Daybeacon 5	WATCHING PROPERLY	11372	45/20	46/20
10230	Bayou Portage Channel Light 7	WATCHING PROPERLY	11372	45/20	46/20
10235	Bayou Portage Channel Daybeacon 9	WATCHING PROPERLY	11372	45/20	46/20
10240	Bayou Portage Channel Buoy 12	WATCHING PROPERLY	11372	45/20	46/20
10260	Wolf River Light 3	WATCHING PROPERLY	11372	46/20	46/20
10280	Jourdan River Channel Daybeacon 3	WATCHING PROPERLY	11372	46/20	46/20
10320	Mississippi Sound Wreck Light WR4	WATCHING PROPERLY	11372	46/20	46/20
10330	Square Handkerchief Shoal Light SH	WATCHING PROPERLY	11371	46/20	46/20
10335	Square Handkerchief Shoal Light 2	WATCHING PROPERLY	11372	46/20	46/20
10345	Square Handkerchief Shoal Light 4	WATCHING PROPERLY	11371	46/20	46/20
10395	Bayou Caddy Daybeacon 2	WATCHING PROPERLY	11367	46/20	46/20
10400	Bayou Caddy Daybeacon 3	WATCHING PROPERLY	11367	46/20	46/20
10405	Bayou Caddy Light 4	WATCHING PROPERLY	11367	46/20	46/20
10430	Pearl River Entrance Channel Light 1	WATCHING PROPERLY	11367	44/20	46/20
10435	Pearl River Entrance Channel Daybeacon 3	WATCHING PROPERLY	11367	44/20	46/20
10445	Pearl River Entrance Channel Daybeacon 7	WATCHING PROPERLY	11367	44/20	46/20
15455	Tiger Pass Danger Light A	WATCHING PROPERLY	11361	44/20	46/20
15677	Tiger Pass Buoy 52A	RESET ON STATION	11361	44/20	46/20
15740	Adams Bay Lighted Buoy 13	RESET ON STATION	11358	44/20	46/20
17010	Belle Pass Entrance Light 8	REBUILT/REMAINS	11346	44/20	46/20
17165	Timbalier - Terrebonne Bay Light 7	REBUILT/REMAINS	11357	44/20	46/20
17175	Timbalier - Terrebonne Bay Light 15	REBUILT/REMAINS	11357	44/20	46/20
17180	Timbalier - Terrebonne Bay Light 19	REBUILT/REMAINS	11357	44/20	46/20
17775	Houma Navigation Canal A Range Rear Light	WATCHING PROPERLY	11357	44/20	46/20
17776	Houma Navigation Canal A Range Rear Light Passing Light	RELIGHTED	11355	46/20	46/20
17815	Houma Navigation Canal Light 13	REBUILT/REMAINS	11355	44/20	46/20
20310	Acadiana Navigation Channel Light 8	RELIGHTED	11349	46/20	46/20
20740	Mermentau Channel Buoy 11	RESET ON STATION	11348	41/20	46/20
20785	Mermentau Channel Buoy 25	RESET ON STATION	11348	41/20	46/20
20795	Mermentau Channel Buoy 27	WATCHING PROPERLY	11348	41/20	46/20
20805	Upper Mud Lake Buoy 2	RESET ON STATION	11348	41/20	46/20
20840	Upper Mud Lake Buoy 9	WATCHING PROPERLY	11348	41/20	46/20
20845	Upper Mud Lake Buoy 10	RESET ON STATION	11348	41/20	46/20
20850	Upper Mud Lake Buoy 11	RESET ON STATION	11348	41/20	46/20

20905	Catfish Point Light 1	WATCHING PROPERLY	11348	41/20	46/20
20920	Grand Lake Light 3	WATCHING PROPERLY	11348	41/20	46/20
20930	Grand Lake Light 5	WATCHING PROPERLY	11348	41/20	46/20
20935	Grand Lake Light 6	WATCHING PROPERLY	11348	41/20	46/20
21110	Lake Arthur Light 8	WATCHING PROPERLY	11348	41/20	46/20
21140	Lake Arthur Light 20A	WATCHING PROPERLY	11348	41/20	46/20
22040	Coon Island Channel A Range Rear Light	RELIGHTED	11347	46/20	46/20
24030	Houston Ship Channel Light 35A	REBUILT/REMAINS	11327	25/20	46/20
24080	Houston Ship Channel Light 41	REBUILT/REMAINS	11324	43/20	46/20
24085	Houston Ship Channel Light 42	REBUILT/REMAINS	11324	53/19	46/20
24095	Houston Ship Channel Light 44	REBUILT/REMAINS	11327	32/20	46/20
24105	Houston Ship Channel Light 46	REBUILT/REMAINS	11327	44/20	46/20
24110	Houston Ship Channel Light 47	REBUILT/REMAINS	11327	19/20	46/20
24170	Houston Ship Channel Light 51	REBUILT/REMAINS	11327	19/20	46/20
24180	Houston Ship Channel Light 53	REBUILT/REMAINS	11327	19/20	46/20
24255	Houston Ship Channel Light 61	REBUILT/RECOVERED	11327	16/20	46/20
24260	Houston Ship Channel Light 62	REBUILT/REMAINS	11327	39/20	46/20
24295	Houston Ship Channel Light 63	REBUILT/REMAINS	11327	41/20	46/20
24315	Houston Ship Channel Light 67	REBUILT/REMAINS	11327	37/20	46/20
24375	Houston Ship Channel Light 73	REBUILT/REMAINS	11327	37/20	46/20
24380	Houston Ship Channel Light 74	REBUILT/REMAINS	11327	33/20	46/20
24382	HOUSTON SHIP CHANNEL LIGHT 74A	REBUILT/REMAINS	11327	39/20	46/20
24460	Bayport Ship Channel Light 2	REBUILT/RECOVERED	11327	44/20	46/20
24485	Bayport Ship Channel Light 5	REBUILT/REMAINS	11327	45/20	46/20
24525	Houston Ship Channel Light 81	REBUILT/REMAINS	11327	34/20	46/20
24530	Houston Ship Channel Light 82	REBUILT/RECOVERED	11327	17/20	46/20
24545	Houston Ship Channel Light 85	REBUILT/REMAINS	11327	45/20	46/20
24550	Houston Ship Channel Light 86	REBUILT/REMAINS	11327	36/20	46/20
24555	Houston Ship Channel Light 87	REBUILT/REMAINS	11328	46/20	46/20
24750	Barbours Cut Junction Light BC	REBUILT/REMAINS	11328	35/20	46/20
24795	Houston Ship Channel Light 96	REBUILT/REMAINS	11328	18/20	46/20
25100	Houston Ship Channel Light 103	REBUILT/RECOVERED	11328	17/20	46/20
25220	Houston Ship Channel Light 107	REBUILT/REMAINS	11328	44/20	46/20
25350	Houston Ship Channel Light 112B	REBUILT/REMAINS	11328	39/20	46/20
25370	Houston Ship Channel Light 113B	REBUILT/REMAINS	11329	39/20	46/20
25515	Houston Ship Channel Light 126	WATCHING PROPERLY	11329	46/20	46/20
25520	Houston Ship Channel Light 126A	REBUILT/REMAINS	11329	37/20	46/20
25700	Houston Ship Channel Light 128	REBUILT/REMAINS	11329	39/20	46/20
25720	Houston Ship Channel Light 130	REBUILT/REMAINS	11325	42/20	46/20
25855	Double Bayou Channel Light 4	REBUILT/REMAINS	11326	26/20	46/20
25890	Double Bayou Channel Daybeacon 10	REBUILT/REMAINS	11326	17/19	46/20
25900	Double Bayou Channel Daybeacon 11	REBUILT/REMAINS	11326	17/19	46/20
25905	Double Bayou Channel Light 12	REBUILT/RECOVERED	11326	17/19	46/20
29101.25	La Quinta Channel A Inner Range Front Light	RELIGHTED	11309	46/20	46/20
34385	Gulfport Ship Channel Light 41	REBUILT/REMAINS	11372	44/20	46/20
34390	Gulfport Ship Channel Light 44	REBUILT/REMAINS	11372	44/20	46/20
34395	Gulfport Ship Channel Light 43	REBUILT/REMAINS	11372	44/20	46/20
34400	Cat Island Light 2	REBUILT/REMAINS	11372	45/20	46/20

34403	Marianne Channel Wreck Light WR2	REBUILT/REMAINS	11372		44/20	46/20
34410	Marianne Channel Light 3	WATCHING PROPERLY	11372		44/20	46/20
34415	Marianne Channel Light 5	WATCHING PROPERLY	11372		44/20	46/20
34420	Marianne Channel Light 7	REBUILT/REMAINS	11372		44/20	46/20
34425	Marianne Channel Light 8	REBUILT/REMAINS	11372		44/20	46/20
34435	Marianne Channel Light 13	REBUILT/REMAINS	11372		44/20	46/20
34445	Marianne Channel Light 14	WATCHING PROPERLY	11372		44/20	46/20
34450	Marianne Channel Daybeacon 16	REBUILT/REMAINS	11372		44/20	46/20
34460	Marianne Channel Daybeacon 18	WATCHING PROPERLY	11372		44/20	46/20
34470	Marianne Channel Daybeacon 20	WATCHING PROPERLY	11372		44/20	46/20
34475	Marianne Channel Daybeacon 21	WATCHING PROPERLY	11372		44/20	46/20
34480	Marianne Channel Light 22	REBUILT/REMAINS	11372		45/20	46/20
34490	Marianne Channel Light 24	WATCHING PROPERLY	11372		44/20	46/20
34510	Pass Marianne Light 4P	WATCHING PROPERLY	11372		44/20	46/20
34515	Pass Marianne Daybeacon 5	WATCHING PROPERLY	11372		44/20	46/20
34520	Pass Marianne Daybeacon 6	WATCHING PROPERLY	11372		44/20	46/20
34525	Pass Marianne Daybeacon 7	WATCHING PROPERLY	11372		45/20	46/20
34530	Pass Marianne Daybeacon 8	WATCHING PROPERLY	11372		44/20	46/20
34535	Pass Marianne Wreck Light WR 8A	WATCHING PROPERLY	11372		44/20	46/20
34545	Pass Marianne Daybeacon 10	WATCHING PROPERLY	11372		44/20	46/20
34550	Pass Marianne Daybeacon 11	WATCHING PROPERLY	11372		44/20	46/20
34555	Pass Marianne Daybeacon 12	WATCHING PROPERLY	11372		44/20	46/20
34560	Pass Marianne Daybeacon 13	WATCHING PROPERLY	11372		44/20	46/20
34565	Pass Marianne Light 15P	WATCHING PROPERLY	11372		44/20	46/20
34590	Grand Island Channel Daybeacon 7	WATCHING PROPERLY	11372		44/20	46/20
34595	Grand Island Channel Light 9	WATCHING PROPERLY	11367		44/20	46/20
34600	Grand Island Channel Daybeacon 11	WATCHING PROPERLY	11367		44/20	46/20
34605	Grand Island Channel Daybeacon 13	WATCHING PROPERLY	11367		44/20	46/20
34610	Grand Island Channel Light 15	WATCHING PROPERLY	11367		44/20	46/20
34615	St Joseph Island Light 22	WATCHING PROPERLY	11367		44/20	46/20
34620	St Joe Pass Daybeacon 2	WATCHING PROPERLY	11367		44/20	46/20
34625	St Joe Pass Light 3	WATCHING PROPERLY	11367		44/20	46/20
34630	Lake Borgne Daybeacon 5	WATCHING PROPERLY	11367		44/20	46/20
34635	Lake Borgne Daybeacon 7	WATCHING PROPERLY	11367		44/20	46/20
34640	Pearl River Entrance Channel Light 1	WATCHING PROPERLY	11367		44/20	46/20
34670	Lake Borgne Daybeacon 18	WATCHING PROPERLY	11367		44/20	46/20
	Brazos River Crossing Light 4	DISCONTINUED	11322		33/19	46/20

DISCREPANCIES (PRIVATE AIDS)

LLNR	Aid Name	Status	Chart No.	BNM Ref.	LNM St	LNM End
350	Mobil-194-6 Lighted Horn Buoy	MISSING	11363		51/18	
370	Energy XXI-102-10 (Lighted Horn Buoy)	STRUCT DEST	11361		23/19	
440	Walter-110-8 Lighted Buoy	MISSING	11358		44/20	
685	Trunkline-103-1 Lighted Buoy	LT EXT	11357	0579-20 NO	44/20	
805	Walter Lighted Danger Buoy South	OFF STA	1116		03/18	
995	Energy Xxi-112-3	LT EXT/SS INOP	11339		37/20	
1055	Oryx-110-3 Lighted Buoy	MISSING	11330		10/19	
1195	Exxon-HI-176-B RACON	LT EXT/SS INOP	11323	0097-19 GA	08/19	

1440	Texas A & M Lighted Oceanographic Buoy J	OFF STA	11356	0525-16 CC	01/17
1445	FR-TX-58 Special Lighted Buoy	OFF STA	11301	0115-18CC	13/18
1835	Shell Point Marina Light 2	LT EXT	11405		26/19
1840	Shell Point Channel Daybeacon 1	DAYMK MISSING	11405	0354-17 MO	22/17
1845	Shell Point Channel Daybeacon 2	DAYMK MISSING	11405		26/19
1850	Shell Point Channel Daybeacon 3	DAYMK DMGD	11405		26/19
1855	Shell Point Channel Daybeacon 4	DAYMK MISSING	11405		26/19
1860	Shell Point Channel Daybeacon 5	DAYMK DMGD	11405		26/19
1870	Shell Point Channel Daybeacon 7	DAYMK DMGD	11405		26/19
1880	Shell Point Channel Daybeacon 9	DAYMK DMGD	11405		26/19
1885	Shell Point Channel Daybeacon 10	DAYMK DMGD	11405		26/19
1890	Shell Point Channel Daybeacon 11	DAYMK MISSING	11405		26/19
1895	Shell Point Channel Daybeacon 12	MISSING	11405		26/19
1900	Shell Point Channel Daybeacon 13	MISSING	11405		26/19
1910	Shell Point Channel Daybeacon 15	MISSING	11405		26/19
1915	Shell Point Channel Daybeacon 16	DAYMK DMGD	11405		26/19
1930	Junction Channel Daybeacon 3	MISSING	11405		26/19
1940	Junction Channel Daybeacon 5	MISSING	11405		26/19
3170	Port St Joe Marina Entrance Light 2	DAYMK DMGD	11393	0392-15 MO	22/15
3175	Port St Joe Marina Entrance Light 1	DAYMK DMGD	11393	0391-15 MO	22/15
3495	Gulf Power Electrical Tower Danger Lights(2)	LT EXT	11391		50/17
3500	Gulf Power Electrical Tower Danger Lights (2)	LT EXT	11391		50/17
5105	Bayou Texar Daybeacon 3A	STRUCT DEST	11383	0194-17 MO	13/17
5135	Bayou Texar Daybeacon 9A	STRUCT DEST	11383	0254-18 MO	19/18
5165	Bayou Texar Daybeacon 15A	DAYMK DMGD	11383		11/17
6801.01	NEON Special Lighted Scientific Monitoring Buoy A	OFF STA	11376		47/19
8170	Spoil Bank Light 1	LT EXT	11373		39/17
8560	Mississippi Gulf Fish Reef Light B	MISSING	11374		33/14
8578.06	Graveline Bayou Channel Daybeacon 7	STRUCT DMGD	11374		48/16
8578.08	Graveline Bayou Channel Daybeacon 9	STRUCT DMGD	11374		48/16
8578.12	Graveline Bayou Channel Daybeacon 12	STRUCT DMGD	11374		48/16
8639	Deer Island Breakwater Southeast Danger Light	MISSING	11372	0037-18 MO	03/18
8640	Deer Island Breakwater Danger Light	MISSING	11372		03/18
8645	Deer Island Breakwater Danger Light	MISSING	11372		03/18
8650	Deer Island Breakwater Danger Light	MISSING	11372		03/18
8655	Deer Island Breakwater Danger Light	MISSING	11372		03/18
8660	Deer Island Breakwater Danger Light	MISSING	11372		03/18
8665	Deer Island Breakwater Danger Light	MISSING	11372		03/18
8670	Deer Island Breakwater Danger Light	MISSING	11372		03/18
8675	Deer Island Breakwater Danger Light	MISSING	11372		03/18
8677	Deer Island Breakwater Northwest Danger Light	MISSING	11372		03/18
8830	Davis Bayou Channel Daybeacon 1	STRUCT DEST/DAYMK MISSING	11372		32/19
8830.01	Davis Bayou Channel Light 2	LT EXT/STRUCT DMGD	11372	0131-16 MO	07/16
8830.19	Davis Bayou Channel Daybeacon 24	OFF STA	11372	225-15 NO	14/15
9065	Point Cadet Marina Breakwater Light 1	OFF STA	11372		50/18
9070	Point Cadet Marina Breakwater Daybeacon 2	OFF STA	11372		50/18

9075	Point Cadet Marina Breakwater Light 3	LT EXT/STRUCT DMGD	11372	0040-18 MO	44/17
9080	Point Cadet Marina Breakwater Daybeacon 4	OFF STA	11372		50/18
9085	Point Cadet Marina Breakwater Light 5	OFF STA	11372		50/18
9090	Point Cadet Marina Breakwater Daybeacon 6	OFF STA	11372		50/18
9160.06	Old Fort Bayou Channel Daybeacon 8	STRUCT DEST	11372		45/19
9160.08	Old Fort Bayou Channel Daybeacon 7	OFF STA	11372	400-18 MO	28/18
9160.12	Old Fort Bayou Channel Daybeacon 9	STRUCT DEST	11372	0213-17 MO	15/17
9480	Mississippi Gulf Fishing Reef Light B	STRUCT DEST	11372		15/18
9485	Mississippi Gulf Fishing Reef Light C	MISSING	11372		33/14
9755	Chevron Pipeline Light B	LT EXT/DAYMK MISSING	11372		33/20
10960	Eden Isles Channel Daybeacon 1	MISSING	11369		06/17
10965	Eden Isles Channel Daybeacon 2	STRUCT DEST	11369	0933-16 NO	48/16
10977	FR-LA-71-A	MISSING	11369	0506-16 NO	23/16
10977.01	FR-LA-71-B	MISSING	11369	0507-16 NO	23/16
10977.02	FR-LA-71-C	MISSING	11369	0508-16 NO	23/16
10977.03	FR-LA-71-D	MISSING	11369	0509-16 NO	23/16
10980	FR-LA-70-A	MISSING	11369	0510-16 NO	23/16
10985	FR-LA-70-B	MISSING	11369	0511-16 NO	23/16
10990	FR-LA-70-C	MISSING	11369	0512-16 NO	23/16
10995	FR-LA-70-D	MISSING	11369	0513-16 NO	23/16
11180	New Canal Light	LT EXT	11369		41/11
11520	Gulf South Pipeline Light L1	STRUCT DEST/LT EXT			41/19
11530	Gulf South Pipeline Light M1	LT EXT	11369	0529-19 NO	30/19
11705	Mississippi River - Gulf Outlet Pipeline Light 27 (C-1)	MISSING	11363	0905-18 NO	52/18
11705	Mississippi River - Gulf Outlet Pipeline Light 27 (C-1)	STRUCT DEST	11363	0768-16 NO	38/16
11710	Mississippi River - Gulf Outlet Pipeline Light 28 (C-2)	STRUCT DEST/HAZ NAV	11363	0769-16 NO	38/16
12845	Chevron Pier Light	STRUCT DEST	11361	0203-17 NO	14/17
13015	Pilottown Terminal Wing Dam Light	STRUCT DEST	11361	0205-17 NO	14/17
13215	Empire Water Intake Lights (2)	STRUCT DEST	11364	0206-17 NO	14/17
13505	Entergy Louisiana Submerged Cable Lights (2)	LT EXT	11364	1376-13 NO	49/13
13680	Shell Intake Dolphin Lights (3)	LT IMCH	11364		02/14
13700	New Orleans Water Discharge Dolphin Lights (4)	LT EXT	11367		40/17
13725	Mobil St. Bernard Intake Lighted Buoy	MISSING	11364		17/20
13965	New Orleans Steamboat Co. Dock Light	LT EXT	11368	NO 047-19	05/19
14105	Lasalle Landing Barge Dock Lights (2)	STRUCT DMGD	11370		12/14
14360	Entergy Waterford Lights (3)	HAZ NAV/LT EXT/STRUCT DMGD	11370		44/14
15100	Olin Dock Lights (3)	LT EXT	11370	0091-17 D8	46/17
15115	Willow Glenn Wharf Lights (5)	LT EXT	11370	823-19 NO	51/19
15400	Placid Mooring Facility Lights (5)	LT EXT	11370		33/18
15420	Formosa Plastics Lower Dock Lights (2)	LT EXT		0599-17 NO	30/17
15728.11	Great Lakes Dredge & Dock Lighted Danger Buoys (4)	MISSING	11358	NO 0631-18	37/18
15730	Meyers Canal Light 1	STRUCT DEST	11364		03/15
16619.01	Caminada Pass Light 2	LT EXT	11365	483-20 NO	38/20
16835	Superior Canal Entrance Light 2	STRUCT DEST	11365	0245-18 NO	15/18
17911	Short Cut Canal Light 1	LT EXT	11355	0167-18 NO	11/18
17911.01	Short Cut Canal Light 2	LT EXT	11355	0168-18 NO	11/18

17911.02	Short Cut Canal Light 3	LT EXT	11355	0169-18 NO	11/18
18240	Lake De Cade Light 2	OFF STA/LT EXT/DAYMK MISSING	11352		50/15
18245	Lake De Cade Light 28	LT EXT	11352	0245-17 NO	15/17
18390	East Atchafalaya Bay Channel Daybeacon 16	MISSING	11351		35/14
18410	East Atchafalaya Bay Channel Daybeacon 24	MISSING	11351	0055-15 NO	03/15
18415	East Atchafalaya Bay Channel Daybeacon 26	MISSING	11351	0056-15 NO	35/14
18420	East Atchafalaya Bay Channel Daybeacon 28	MISSING	11351		35/14
18475	East Atchafalaya Bay Channel Daybeacon 52	MISSING	11351		35/14
18480	East Atchafalaya Bay Channel Daybeacon 54	MISSING	11351		35/14
18505	East Atchafalaya Bay Channel Daybeacon 66	MISSING//STRUCT DMGD	11351		35/14
19180	Conrad Drydock Lights	STRUCT DEST/LT EXT	11355		16/19
19515	Atchafalaya Bay Light 12	LT EXT	11351		43/19
19835	E Cote Blan Bay Canal Entrance Light 1	LT EXT	11351		46/16
20065	Mound Point Light 1	OFF STA	11349	0460-14 NO	22/14
20360	Quintana Canal Entrance Light	LT EXT	11349	0808-19 NO	51/19
20565	Boston Bayou Channel Light 7	LT EXT/DAYMK MISSING	11350		53/19
20570	Boston Bayou Channel Light 8	DAYMK MISSING	11350		53/19
21710	Cameron LNG Daybeacon B	STRUCT DMGD	11339	0203-14 GA	11/14
22770	Texas Water Board Research Light Tower A	LT EXT	11342		49/12
22795	Golden Pass LNG Berthing Lighted Entrance Buoy A	LT EXT	11342		21/19
23275	Navy Pier 10 Lights (2)	LT EXT	11331	0753-17 GA	44/17
23280	Orange County Pier Light 6	LT EXT	11331	0756-17 GA	18/13
23285	Orange County Pier Light 3	LT EXT	11331	0755-17 GA	43/17
23290	Orange County Pier Light 2	LT EXT	11331	0754-17 GA	44/17
23390	City of Port Neches Wharf Lights (2)	LT EXT	11343		16/20
25105	San Jacinto Bay Barge Channel Daybeacon 1	STRUCT DEST	11328		43/19
25107	San Jacinto Bay Barge Channel Daybeacon 2	STRUCT DEST	11329	0169-20 GA	42/19
25110	San Jacinto Bay Barge Channel Daybeacon 3	STRUCT DEST	11328		43/19
25130	San Jacinto Bay Barge Channel Daybeacon 8	STRUCT DEST	11329	0097-20 GA	09/20
25770	R & H Inc. Outfall Lighted Buoy	LT EXT	11325	0334-19 GA	25/19
26345	Galveston Bay Oyster Lease 411A Daybeacons (4)	STRUCT DEST			23/20
26530	Watergate Marina Channel Light 2	LT IMCH	11326	0465-12 GA	23/12
26580	Watergate Marina Channel Light 11	DAYMK IMCH	11326	0467-12 GA	23/12
26585	Watergate Marina Channel Light 13	STRUCT DEST	11326	0468-12 GA	23/12
26590	Watergate Marina Channel Range Front Light	STRUCT DEST		0469-12 GA	23/12
26595	Watergate Marina Channel Range Rear Light	STRUCT DEST		0470-12 GA	23/12
26790	Ideal Channel Daybeacon 1	LT EXT	11326		40/15
26795	Ideal Channel Light 2	MISSING	11326		40/15
26810	Ideal Channel Light 5	MISSING	11326		40/15
26815	Ideal Channel Daybeacon 6	MISSING	11326		40/15
26820	Ideal Channel Daybeacon 7	MISSING	11326		40/15
26825	Ideal Channel Daybeacon 8	MISSING	11326		40/15
26830	Ideal Channel Daybeacon 10	MISSING	11326		40/15

26855	Clear Lake Wharf Light #2	LT EXT	11326		29/14
27665	Point Comfort Inner Channel Light 4	LT EXT	11317		31/10
27820	Chocolate Bay Channel Buoy 1	MISSING	11317	0193-14 CC	11/14
27825	Chocolate Bay Channel Buoy 3	MISSING	11317	0194-14CC	11/14
27830	Chocolate Bay Channel Buoy 5	MISSING	11317		37/10
27835	Chocolate Bay Channel Buoy 7	MISSING	11317	0195-14 CC	11/14
28090	Espiritu Santo Bay - Barroom Bay Navigation Daybeacon 40	STRUCT DMGD	11319		35/18
28200	University Of Texas Research Pier Lights (7)	STRUCT DEST	11309		03/20
28380	Mustang Beach Channel Daybeacon 1A	STRUCT DEST	11308		41/20
28405	Mustang Beach Channel Daybeacon 2A	STRUCT DEST	11308		41/20
28410	Mustang Beach Channel Light 3	STRUCT DEST	11308		41/20
28460	Mustang Beach Channel Daybeacon 11	STRUCT DMGD	11308		45/11
28495	Mustang Beach Channel Daybeacon 19	OFF STA	11308	0302-13CC	18/13
28595	Mustang Beach Channel Daybeacon 38	STRUCT DEST	11308	0439-16 CC	42/16
28822	Flint Hills Resources Danger Light	OFF STA	11311		40/20
28872	Plains Corpus Christi Directional Sector Light A	LT EXT	11311	0304-19 CC	29/19
29190	University Beach Danger Daybeacon C	DAYMK DMGD	11309		50/18
29635	South Padre Island Channel Daybeacon 9	MISSING	11302		01/13
29655	South Padre Island Channel Daybeacon 15	STRUCT DEST	11302	0246-18 CC	45/10
29695	South Padre Island Channel Daybeacon 23	MISSING	11302		01/13
29787	Guillot Parasail Platform Lights (2)	LT EXT	11302		33/20
31060	Gulf Power Electrical Tower Danger Lights(2)	LT EXT	11391		50/17
31065	Gulf Power Electrical Tower Danger Lights (2)	LT EXT	11391		50/17
31705	Hogtown Bayou Daybeacon 5	STRUCT DEST/TRUB	11388	0217-20 MO	16/20
31970	Indian Bayou Daybeacon 6	DAYMK DMGD	11385		14/12
31995	Indian Bayou Daybeacon 11	STRUCT DMGD	11385		33/17
32265	Fort Walton Lodge & Yacht Basin Daybeacon 2	STRUCT DMGD	11385	0192-18 MO	16/18
32966.04	Escambia County Fish Bend South Channel Light 5	MISSING/STRUCT DEST/LT EXT	11383		51/19
32985	Little Sabine Bay Daybeacon 2	DAYMK MISSING	11378	0633-16 MO	29/16
33160	Sherman Cove Marina Daybeacon 6	DAYMK MISSING/STRUCT DMGD	11383	1002-12	02/13
33210	Grand Lagoon Boat Basin Channel Daybeacon 3	STRUCT DEST	11378		15/16
33610	Bay La Launch Channel Daybeacon 5	STRUCT DEST	11378	0539-11 NO	16/11
34925	Mobil St. Bernard Intake Lighted Buoy	MISSING	11364		17/20
35155	Conrad Drydock Lights	STRUCT DEST/LT EXT	11355		16/19
35160	Conrad Drydock Light	STRUCT DEST/LT EXT	11352		16/19
36215	Pier 77 Channel Buoy 3	MISSING	11324		38/14
36220	Pier 77 Channel Buoy 4	MISSING	11324		38/14
36225	Pier 77 Channel Buoy 7	MISSING	11324		38/14
36230	Pier 77 Channel Buoy 9	MISSING	11324		38/14
36235	Pier 77 Channel Buoy 10	MISSING	11324		38/14
36240	Pier 77 Channel Buoy 12	MISSING	11324		38/14
36245	Pier 77 Channel Buoy 13	MISSING	11324		38/14
36250	Pier 77 Channel Buoy 14	OFF STA	11324	0860-13 GA	46/13
36715	Harborwalk Entrance East Buoy 4	OFF STA	11322		34/13
36775	Harborwalk Entrance West Buoy 1	MISSING	11322	0104-18 GA	08/18

36780	Harborwalk Entrance West Buoy 2	MISSING	11322	0105-18 GA	08/18
37375	Brazoria Wildlife Refuge Wave Barrier Light	LT EXT	11322	0321-13 GA	17/13
39280	Aransas-Corpus Christi Bay Cutoff Channel Pipeline Light A	STRUCT DEST/LT EXT	11314		40/17
39910	Packery Channel Daybeacon 12	DAYMK MISSING/STRUCT DMGD	11308	0522-18 CC	41/18
39915	Packery Channel Daybeacon 13	DAYMK MISSING/STRUCT DMGD	11308	0523-18 CC	41/18
39935	Packery Channel Daybeacon 17	DAYMK MISSING/STRUCT DMGD	11308	0524-18 CC	41/18
39975	Packery Channel Daybeacon 25	DAYMK MISSING/STRUCT DMGD	11308	0525-18 CC	41/18
40060	Padre Isles North Channel Daybeacon 16	MISSING	11308		37/08
40060	Padre Isles North Channel Daybeacon 16	MISSING	11308		39/18
42860	Queen Isabella Causeway North East Danger Lights (4)	LT EXT	11302		14/19
42865	Queen Isabella Causeway North West Danger Lights (5)	LT EXT	11302		14/19
42870	Queen Isabella Causeway South West Danger Lights (5)	LT EXT	11302		14/19
42875	Queen Isabella Causeway South East Danger Lights(4)	LT EXT	11302		14/19
	Anadarko Temporary Lighted Danger Buoy	MISSING	11353		40/18

DISCREPANCIES (PRIVATE AIDS) CORRECTED

LLNR	Aid Name	Status	Chart No.	BNM Ref.	LNM St	LNM End
23525	Standlond Cut Entrance Light 2	WATCHING PROPERLY	11343		46/20	46/20

PLATFORM DISCREPANCIES

Name	Status	Position		BNM Ref.	LNM St	LNM End
Fieldwood-107-3	SS INOP	29-19-32.660N	088-01-12.440W	0209-20 NO	18/20	
Mobil-228-5	LT EXT	30-12-20.864N	088-03-41.846W	0894-11 MO	39/11	
Fieldwood-114-4	LT EXT/SS INOP	29-38-11.354N	088-05-31.592W	326-19 MO	18/19	
Merit-105-12	SS INOP	29-20-50.775N	088-06-47.910W	085-15	05/15	
Energy Xxi-102-13	SS INOP	29-21-28.345N	088-15-54.691W		34/20	
Castex-105-01	MISSING	29-19-20.596N	088-32-22.130W		53/19	
Arena Offshore-116-3	LT EXT/SS INOP	29-26-02.903N	088-34-32.694W		39/20	
Arena Offshore-116-2	LT EXT/SS INOP	29-25-11.584N	088-35-35.160W		39/20	
Petro Ventures-100-3	LT EXT/SS INOP	29-24-00.439N	088-36-33.646W	0263-17	18/17	
Petro Ventures-100-2	LT EXT/SS INOP	29-23-53.567N	088-37-40.811W	0621-18 NO	36/18	
ExxonMobil-110-1	LT EXT	29-22-45.903N	088-37-56.376W		10/19	
Fieldwood-107-5	LT EXT/SS INOP	29-09-50.256N	088-39-55.422W	0269-18	16/18	
Energy Xxi-102-11	SS INOP	29-33-16.211N	088-41-13.611W	114-18	08/18	
Mobil-194-4	SS INOP	29-35-17.000N	088-42-39.000W	0774-11 NO	23/11	
Gom Shelf-300-4	LT EXT/SS INOP	29-09-51.156N	088-44-46.075W	0182-15	09/15	
Cantium-114-06	SS INOP	29-15-37.747N	088-44-50.190W	NO 0106-18	08/18	
Mcmoran-117-4	LT EXT	29-16-07.138N	088-45-21.444W	277-19 NO	22/19	
Cantium-114-05	LT EXT	29-15-10.117N	088-45-26.961W	1002-17 NO	48/17	
Mcmoran-117-2	LT EXT/SS INOP	29-15-47.527N	088-45-33.249W	NO 1016-17	49/17	
Bt Operating-101-2	LT EXT/SS INOP	29-49-22.000N	088-45-48.000W	0415-08	06/08	
Walter-105-10	LT EXT	29-06-55.000N	088-46-05.000W		39/08	
Cantium-114-04	SS INOP	29-15-26.096N	088-46-22.762W	0989-17 NO	47/17	
Mcmoran-117-6	SS INOP	29-15-38.850N	088-46-28.390W		40/20	
Energy Xxi-102-5 (Racon)	LT EXT/SS INOP	29-19-33.840N	088-52-37.390W		42/17	
EnVen-106-2	LT EXT	29-21-10.592N	088-53-07.382W	NO 0132-18	09/18	
Energy Xxi-102-6	LT EXT/SS INOP	29-15-59.000N	088-54-29.000W		04/18	

Mariner-118-1	LT EXT	29-12-41.000N	088-57-01.000W		34/16
Cantium-100-06	LT EXT	29-24-30.433N	088-57-34.172W		12/20
Cantium-100-05	LT EXT	29-23-33.983N	088-57-55.992W		29/19
Cantium-110-02	LT EXT	29-21-04.233N	088-58-55.688W		29/19
Cantium-101-11	LT EXT	29-24-34.048N	088-58-56.348W	NO 0354-18	22/18
Cantium-101-07	SS INOP	29-22-53.220N	088-59-15.852W	259-19 NO	20/19
Cantium-110-01	SS INOP	29-22-02.000N	088-59-35.000W	1097-17	52/17
Cantium-101-05	SS INOP	29-24-21.007N	088-59-39.611W	396-19 NO	29/19
Cantium-101-13	LT EXT	29-22-22.187N	089-00-27.992W	0570-18 NO	33/18
Cantium-101-09	SS INOP	29-23-37.052N	089-00-36.902W	0997-17NO	48/17
Sanare-104-4	SS INOP	29-18-24.470N	089-03-24.761W	0932-12 NO	23/12
Sanare-104-12	LT EXT	29-17-54.374N	089-03-32.051W	0108-15 NO	05/15
Sanare-104-15	SS INOP	29-19-03.659N	089-03-36.883W	0018-20 NO	02/20
Cantium-115-01	SS INOP	29-24-47.162N	089-04-19.615W		29/19
Eb04-17812-1(Pxp)	LT EXT	30-00-23.000N	089-05-10.000W		07/11
Cantium-109-01	LT EXT	29-23-48.800N	089-06-25.500W	NO 0127-18	09/18
Eb04-17388-1(Pxp)	LT EXT	30-02-04.981N	089-06-39.903W		07/11
Ocean Energy-102-335	SS INOP	28-58-42.410N	089-07-42.480W	0578-11 NO	17/11
Century-109-4	SS INOP	29-24-56.888N	089-09-58.327W	0291-14NO	14/14
Eb04-17387-1(Pxp)	LT EXT	30-03-36.865N	089-10-15.441W		07/11
Amerada Hess-114-10	LT EXT	29-24-38.000N	089-11-58.000W	0098-09 NO	04/09
Century Exploration-100-8	LT EXT/SS INOP	29-31-10.000N	089-13-43.000W	0405-16 NO	19/16
Arena Offshore-107-1	SS INOP	28-46-59.930N	089-14-31.927W		38/20
Amerada Hess-103-1	LT EXT	29-28-00.000N	089-14-57.000W	1545-10 NO	48/10
Energy Partners-102-34	LT EXT/SS INOP	29-00-12.000N	089-15-28.000W		44/08
Energy Partners-102-191	LT EXT/SS INOP	28-58-29.000N	089-15-30.000W		44/08
Energy Partners-102-130	LT EXT/SS INOP	28-59-10.000N	089-15-41.000W		44/08
Energy Partners-102-55	LT EXT	29-01-46.000N	089-15-56.000W		40/20
Energy Partners-102-20	LT EXT/SS INOP	28-59-46.000N	089-15-58.000W		44/08
Amerada Hess-103-11	HAZ NAV/LT EXT/STRUCT DMG	29-27-01.000N	089-17-41.000W		40/20
Energy Partners-102-121	LT EXT/SS INOP	28-59-35.000N	089-17-43.000W		44/08
Panaco-101-39	LT EXT	29-04-19.200N	089-19-57.000W	0343-13 NO	14/13
Panaco-101-41	LT EXT	29-04-02.890N	089-20-57.160W		39/04
Llog-114-1 Lighted Buoy	LT EXT	28-53-57.549N	089-22-05.219W	0639-15 NO	33/15
Fieldwood-106-5	SS INOP	28-40-49.670N	089-23-15.350W	0163-20 NO	12/20
Energy XXI-108-19	SS INOP	28-49-19.710N	089-23-41.850W		13/18
En Dev Corp-103-4	LT EXT	28-54-39.000N	089-24-02.000W		50/12
XTO Offshore-100-1	SS INOP	28-53-31.200N	089-25-16.700W	0158-11 NO	06/11
Ed19-Bld-183	LT EXT	29-14-09.000N	089-25-36.000W	1305-02 NO	38/02
Fieldwood-106-3	LT EXT	28-43-11.908N	089-25-50.707W	0122-20 NO	09/20
S. Parish-102-9	STRUCT DEST/HAZ NAV/LT EX	28-54-54.000N	089-26-43.000W		08/15
S. Parish-102-7	STRUCT DEST/HAZ NAV/LT EX	28-54-23.000N	089-27-02.000W	0200-01 NO	07/01
S. Parish-102-12	LT EXT	28-54-58.000N	089-27-08.000W		08/15
Signal-100-0	HAZ NAV/LT EXT	29-07-26.000N	089-27-10.000W	0719-98 NO	31/98
S. Parish-102-11	LT EXT	28-55-05.000N	089-27-11.000W		08/15
IG Petroleum-100-1	LT EXT/SS INOP	28-54-32.660N	089-27-26.200W		31/11
Davis Fuels-101-2	LT EXT	29-08-58.000N	089-29-02.000W	0853-97 NO	35/97
Eb01-195qq-96	LT EXT	29-34-39.800N	089-29-44.700W		37/08
MCMORAN-136-2	LT EXT	29-11-15.434N	089-30-33.004W		38/08
Eb26-195qq-49	LT EXT	29-34-04.200N	089-30-37.500W		37/08
Eb21-195 Qq-312 (Merit Energy)	LT EXT/STRUCT DMGD	29-25-41.000N	089-30-49.000W	0245-12 NO	09/12
Denbury-200-7	SS INOP	29-11-35.000N	089-31-14.000W		29/16

Denbury-200-17	LT EXT/SS INOP	29-11-02.000N	089-31-22.000W		38/08
Denbury-200-17	SS INOP	29-11-02.000N	089-31-22.000W		29/16
Denbury-200-12	LT EXT/SS INOP	29-10-53.100N	089-32-02.200W		38/08
Ea06-5710108-39-Riser	LT EXT	29-18-30.000N	089-32-30.000W		37/08
Mcmoran-136-3	SS INOP	29-10-30.300N	089-33-06.200W		05/16
Energy XXI-107-29	LT EXT/SS INOP	29-07-52.129N	089-34-44.475W		24/18
Energy Partners-112-8	LT EXT/SS INOP	29-08-23.570N	089-34-44.890W		20/20
Energy XXI-107-28	LT EXT/SS INOP	29-10-37.680N	089-37-34.194W		44/20
Nexen-103-3	LT EXT	29-06-25.000N	089-37-54.000W		04/16
Capco-100-1	LT EXT/SS INOP	29-00-26.060N	089-38-08.436W		21/20
Energy Xxi-107-22	SS INOP	29-07-11.940N	089-38-59.340W		43/20
Fieldwood-115-6	SS INOP	28-52-49.690N	089-39-47.290W	NO 0930-17	44/17
Fieldwood-115-2	SS INOP	28-57-35.130N	089-39-47.640W	0575-18 NO	34/18
Eb12-17656-2 (Pxp)	LT EXT	30-05-38.766N	089-39-50.070W		07/11
Basin-104-3(Buoy Waiver)	LT EXT	29-00-38.467N	089-40-28.603W	911-18 NO	05/19
Energy XXI-107-18	SS INOP	29-08-55.000N	089-40-33.000W		11/20
Energy XXI-107-17	LT EXT	29-08-46.200N	089-40-42.300W		09/20
Maritech-107-5	LT EXT/SS INOP	29-08-30.000N	089-41-14.000W		44/20
Black Elk-116-1	LT EXT	29-07-42.739N	089-41-25.032W		03/18
Black Elk-116-2	LT EXT/SS INOP	29-07-06.466N	089-41-37.867W	1829-08 NOLA	44/08
Black Elk-116-3	LT EXT/SS INOP	29-06-57.031N	089-42-35.014W		44/20
Energy Xxi-107-24	LT EXT/SS INOP	28-56-39.000N	089-42-40.000W	412-19 NO	29/19
Fieldwood-115-5	LT EXT/SS INOP	28-45-03.290N	089-42-55.450W		39/20
Ec6-3327-Prod Plfm	LT EXT	30-06-42.000N	089-44-11.000W	1468-01 NO	50/01
Apache-125-14	LT EXT/SS INOP	29-05-35.000N	089-45-30.000W		41/14
Fieldwood-113-1	SS INOP	28-38-33.489N	089-47-39.267W	0276-20 NO	23/20
Gom Shelf-110-3	LT EXT/SS INOP	28-58-13.548N	089-47-52.871W	058-19 NO	06/19
Anglo Suisse-100-1	LT EXT/SS INOP	28-49-01.949N	089-47-54.534W		51/15
Gom Shelf-110-2	LT EXT	28-58-10.664N	089-49-10.369W	415-19 NO	29/19
BP Exploration-112-28	SS INOP	28-54-21.000N	089-49-14.000W	0644-17 NO	31/17
BP Exploration-112-17	LT EXT	28-57-52.000N	089-50-08.000W	0791-07	24/07
BP Exploration-112-15	LT EXT	29-00-51.000N	089-50-30.000W		40/20
Ocean Energy-112-1	LT EXT/SS INOP	28-45-46.749N	089-51-57.565W		11/06
El Paso-180-5	LT EXT/SS INOP	29-10-45.800N	089-53-16.500W		47/08
El Paso-180-4	LT EXT/SS INOP	29-10-48.342N	089-53-43.381W		47/08
Energy XXI-100-6	LT EXT	29-10-02.300N	089-54-05.200W	420-19 NO	45/20
Energy xxi-111-7	LT EXT	29-05-42.000N	089-56-32.000W		35/20
Conoco-112-36	LT EXT/SS INOP	29-00-13.000N	089-56-40.000W		36/20
Ec5-6750-2	LT EXT	30-13-34.000N	089-57-23.000W	0377-03 D8	33/03
Ec5-6750-2 Plfm	LT EXT	30-13-35.000N	089-57-23.000W	0377-03 D8	33/03
Rooster-107-1	SS INOP	28-46-11.659N	089-58-19.931W	0273-14 NO	13/14
Energy Xxi-111-1	LT EXT/SS INOP	29-10-37.490N	089-59-31.216W		45/20
Beryl-100-1	SS INOP	28-43-24.891N	090-00-41.555W	0172-20 NO	14/20
Agip-300-1(Tlp-Seastar)	LT EXT	28-02-05.310N	090-01-21.980W	1488-12	37/12
BP Exploration-102-7	LT EXT/SS INOP	28-55-58.000N	090-01-34.000W		43/20
BP Exploration-110-3 (Atlantis)	RAC INOP	27-11-43.641N	090-01-37.150W	1109-15 NO	52/15
Ea44-5310175-Riser Plfm	LT EXT	29-43-06.000N	090-03-06.000W	0221-02 D8	22/02
BP Exploration-102-27	LT EXT	28-56-42.000N	090-03-13.000W	376-19 NO	45/20
Ankor Energy-100-7	SS INOP	28-15-33.300N	090-03-39.100W		06/17
GOM Shelf-800-6	LT EXT/SS INOP	29-00-21.000N	090-04-24.000W		45/20
Fieldwood-104-7	SS INOP	28-31-32.858N	090-05-52.512W	212-19 NO	16/19
Cantium-102-03	LT EXT	29-05-57.710N	090-06-32.548W	NO 0686-18	40/18

Cantium-102-04	LT EXT	29-05-59.133N	090-07-17.788W	0058-18 NO	06/18
Cantium-102-02	LT EXT/SS INOP	29-05-46.881N	090-07-36.433W	0601-20 NO	45/20
Cantium-117-15	LT EXT	29-03-53.096N	090-07-47.161W	0064-18 NO	06/18
Cantium-106-04	LT EXT	29-01-17.493N	090-08-15.079W	NO 1066-17	51/17
Cantium-117-09	LT EXT	29-04-22.850N	090-08-16.084W		45/18
Cantium-116-08	LT EXT	29-06-08.691N	090-08-30.210W	0023-19 NO	05/19
Cantium-116-25	LT EXT/SS INOP	29-06-21.850N	090-08-35.796W	0771-19 NO	48/19
Cantium-117-14	LT EXT	29-01-51.217N	090-08-40.497W	NO 0912-18	06/19
Cantium-116-20	LT EXT	29-05-59.663N	090-08-58.564W	1024-17 NO	50/17
Cantium-116-20	LT EXT/SS INOP	29-05-59.663N	090-08-58.564W		44/19
Cantium-116-24	LT EXT/SS INOP	29-05-53.528N	090-09-08.747W	NO 0373-18	23/18
Cantium-116-23	LT EXT	29-06-12.932N	090-09-13.073W	1023-17 NO	50/17
Cantium-117-11	SS INOP	29-02-38.022N	090-09-18.965W	183-19 NO	15/19
Cantium-116-02	LT EXT/SS INOP	29-05-20.339N	090-09-28.040W	NO 0011-18	02/18
Cantium-117-16	LT EXT/SS INOP	29-03-25.101N	090-09-29.984W		36/20
Cantium-117-07	SS INOP	29-03-50.768N	090-09-36.678W		36/20
Cantium-118-02	LT EXT/SS INOP	29-04-18.430N	090-09-38.970W	NO 1111-17	01/18
Cantium-116-07	SS INOP	29-05-43.531N	090-09-50.461W	NO 0375-18	23/18
Cantium-118-06	LT EXT	29-04-19.221N	090-10-04.434W	1106-17 NO	01/18
Cantium-118-04	LT EXT/SS INOP	29-04-13.049N	090-10-05.668W	0585-20 NO	44/20
Cantium-118-10	LT EXT/SS INOP	29-03-25.793N	090-10-05.790W	414-19 NO	29/19
Cantium-118-23	SS INOP	29-04-56.285N	090-10-09.357W	NO 0380-18	24/18
Energy Partners-100-3	LT EXT	28-57-55.000N	090-10-15.000W		39/20
Cantium-118-12	LT EXT	29-03-55.369N	090-10-18.173W	NO 1112-17	01/18
Cantium-118-03	LT EXT	29-03-05.418N	090-10-21.224W	NO 1112-17	01/18
Cantium-118-05	LT EXT	29-03-06.411N	090-10-22.655W	NO 1112-17	01/18
Cantium-118-11	SS INOP	29-04-17.927N	090-10-25.261W	0547-18 NO	32/18
Cantium-116-03	SS INOP	29-05-19.399N	090-10-28.582W	NO 0012-18	02/18
Energy XXI-100-91	LT EXT/SS INOP	28-58-46.000N	090-10-33.000W		14/20
Talos-102-12	LT EXT	28-47-36.000N	090-12-09.000W	0356-19 NO	25/19
Shoreline-100-4	LT EXT	29-03-58.500N	090-12-57.600W	1036-17	50/17
Louisiana Orphan Wellsite C #151642	LT EXT	29-03-32.864N	090-13-34.244W		07/11
Fieldwood-101-2	SS INOP	28-09-41.090N	090-13-39.450W	0512-18 NO	30/18
Ec5-7325-1 & 1D	LT EXT	30-04-31.000N	090-13-48.000W	0307-01 D8	42/01
Trunkline-103-4	LT EXT	28-47-43.000N	090-13-49.000W	1499-12 NO	37/12
Offshore Energy-107-3	LT EXT	28-32-40.000N	090-14-01.000W		25/18
Arena Offshore-106-18	LT EXT/SS INOP	28-37-01.861N	090-14-57.702W	404-19 NO	29/19
Energy Xxi-100-64	LT EXT/SS INOP	28-59-30.750N	090-15-00.660W		45/20
Energy Xxi-100-67	LT EXT	29-00-05.540N	090-15-09.180W		45/20
Energy Xxi-100-50	SS INOP	28-59-58.534N	090-15-28.413W		45/20
Energy Xxi-100-63	SS INOP	28-59-58.840N	090-15-29.440W		45/20
Energy Xxi-100-43	LT EXT/SS INOP	29-00-48.807N	090-15-32.214W		45/20
Energy Xxi-100-40	LT EXT	28-59-47.763N	090-15-36.819W		45/20
Energy Xxi-100-21	LT EXT	29-01-30.420N	090-16-08.550W		45/20
Energy Xxi-100-22	LT EXT/SS INOP	29-01-26.430N	090-16-14.260W		45/20
Energy Xxi-100-23	STRUCT DEST/HAZ NAV/LT EX	29-01-23.122N	090-16-14.360W		44/20
Energy Xxi-100-71	LT EXT/SS INOP	29-01-18.980N	090-17-06.280W		45/20
Transco-101-6	LT EXT	28-30-24.000N	090-17-07.000W	0404-15 NO	21/15
Energy Xxi-100-80	SS INOP	28-29-42.976N	090-17-56.891W	0671-18 NO	39/18
Walter-116-10	LT EXT	28-41-21.105N	090-19-55.900W	D8-0106-15	33/15
Century Offshore-102-1	LT EXT	28-42-10.427N	090-22-28.852W	1380-00 NO	50/00
Arena Offshore-106-6	SS INOP	28-30-34.800N	090-22-47.700W	0573-20 NO	44/20

Fieldwood-101-12	LT EXT	28-27-13.407N	090-23-00.289W	0800-19 NO	50/19
Arena Offshore-106-5	LT EXT	28-34-49.000N	090-23-33.000W		34/16
Energy Xxi-100-75	LT EXT	28-47-56.000N	090-24-52.000W		03/18
Remington-400-1	LT EXT	28-37-50.842N	090-25-04.048W	1797-07	50/07
Trunkline-103-2	LT EXT	28-32-26.000N	090-26-08.000W	0299-19 NO	23/19
Trunkline-103-2	SS INOP	28-32-26.000N	090-26-08.000W	1499-12	37/12
Ee27-188-76 Walkway Lt (Texaco)	LT EXT	29-06-45.000N	090-26-54.000W	0472-02 D8	46/02
Fieldwood-101-7	SS INOP	28-50-43.669N	090-27-42.145W	0844-19 NO	53/19
Black Elk-100-8	SS INOP	28-26-45.000N	090-27-53.000W		14/15
Houston-120-5	LT EXT	28-52-09.086N	090-28-02.931W		31/20
Arena Offshore-106-36	LT EXT/SS INOP	28-53-51.864N	090-28-35.447W		45/20
Arena Offshore-106-31	LT EXT/SS INOP	28-51-30.423N	090-28-50.668W		44/20
Bois-103-6	LT EXT	28-55-57.240N	090-28-55.000W	1258-01 NO	39/01
Arena Offshore-106-26	LT EXT/SS INOP	28-50-52.357N	090-29-26.070W		44/20
Trunkline-103-3	LT EXT/SS INOP	28-50-00.000N	090-29-58.000W	0440-14 NO	22/14
Arena Offshore-106-35	LT EXT/SS INOP	28-53-55.103N	090-30-15.544W		45/20
Ee21-1247-13	LT EXT	29-07-42.000N	090-30-52.000W	0502-02 D8	46/02
Walter-116-16	**LT EXT**	**28-07-12.094N**	**090-31-56.718W**	**0638-20 NO**	**46/20**
Fieldwood-101-3	**LT EXT**	**28-11-43.908N**	**090-32-28.7514**		**46/20**
Energy Partners-109-2	LT EXT/SS INOP	28-53-30.810N	090-37-05.733W		41/08
Talos-101-16	SS INOP	28-49-32.030N	090-37-14.710W		36/20
Fieldwood-101-15	SS INOP	28-20-57.789N	090-40-07.313W		45/20
Renaissance-102-1	**SS INOP**	**28-05-17.000N**	**090-40-19.870W**		**46/20**
Fieldwood-101-14	LT EXT	28-30-37.954N	090-40-43.003W		45/20
Noble Energy-106-6	OFF STA/HAZ NAV/LT EXT/SS I	28-30-24.800N	090-40-46.360W		39/08
Probe-102-2	SS INOP	28-26-57.399N	090-41-06.836W	0265-14 NO	13/14
Fieldwood-102-6	LT EXT	28-56-27.7362	090-43-13.7748	0821-18 NO	47/18
Talos-102-10	LT EXT/SS INOP	28-46-28.394N	090-44-01.111W		44/20
Fieldwood-102-5	SS INOP	28-56-19.6908	090-44-33.5544	0904-18 NO	52/18
Trunkline-103-6	LT EXT/SS INOP	28-46-59.000N	090-46-04.000W	0281-20 NO	25/20
Fieldwood-117-17	LT EXT/SS INOP	28-56-52.506N	090-46-29.862W	239-19 NO	18/19
Talos-100-37	SS INOP	28-53-33.3088	090-47-44.5123	857-18 NO	49/18
Fieldwood-117-36	SS INOP	28-33-52.000N	090-48-11.000W		18/20
Talos-100-38	LT EXT	28-53-39.0258	090-49-03.4572	154-20 NO	11/20
Fieldwood-117-14	LT EXT	28-05-02.3706	090-49-09.494W		19/20
Talos-100-45	LT EXT/SS INOP	28-52-24.1462	090-49-30.0885		44/19
Talos-100-46	LT EXT	28-49-28.106N	090-50-21.728W	409-19 NO	29/19
Talos-100-46	SS INOP	28-49-28.106N	090-50-21.728W	186-19 NO	15/19
Comstock Offshore-100-56	LT EXT/FS INOP	28-50-13.000N	090-50-31.000W	0862-03 NO	28/03
Talos-100-30	LT EXT/SS INOP	28-50-08.7828	090-50-31.8696	408-19 NO	29/19
Talos-100-31	LT EXT	28-49-01.434N	090-50-41.402W		44/19
Talos-100-31	LT EXT	28-49-01.434N	090-50-41.402W	0882-18 NO	51/18
Talos-100-31	SS INOP	28-49-01.434N	090-50-41.402W	410-19 NO	29/19
Comstock Offshore-100-62	LT EXT/FS INOP	28-50-10.000N	090-50-51.000W	0862-03 NO	28/03
Murphy-101-68	LT EXT/SS INOP	28-50-21.000N	090-50-56.000W	407-19 NO	29/19
W & T Offshore-113-18	LT EXT	28-29-21.406N	090-52-21.366W	0617-20 NO	45/20
W & T Offshore-113-42	LT EXT	28-25-30.338N	090-52-24.686W	0618-20 NO	45/20
Odeco-166-15	LT EXT/SS INOP	28-40-11.000N	090-52-37.000W		38/08
Energy XXI-109-12	LT EXT/SS INOP	28-31-31.000N	090-53-38.675W	0608-20 NO	45/20
Talos-100-50	LT EXT/SS INOP	28-49-28.711N	090-54-04.118W	78-20 NO	06/20
Energy XXI-109-7	LT EXT	28-29-30.000N	090-54-06.000W		10/20
Energy Partners-115-1	LT EXT/SS INOP	28-31-15.500N	090-54-06.900W		42/20

Comstock Offshore-100-36	SS INOP	28-49-41.000N	090-54-07.000W		37/12
Talos-100-24	LT EXT/SS INOP	28-49-39.2406	090-54-17.892W		44/19
Talos-100-26	LT EXT/SS INOP	28-49-40.1232	090-54-21.7764		44/19
Talos-100-34	LT EXT/SS INOP	28-48-34.974N	090-54-27.457W	0435-20 NO	35/20
Talos-100-25	LT EXT/SS INOP	28-49-42.150N	090-54-29.4444		44/19
Comstock Offshore-100-6	LT EXT	28-48-36.000N	090-55-02.000W	0982-12 NO	24/12
Talos-100-36	LT EXT/SS INOP	28-49-21.320N	090-55-37.066W	0436-20 NO	35/20
Talos-100-27	SS INOP	28-49-31.8138	090-56-09.3726		51/19
Sanare-122-6	LT EXT	28-57-21.000N	090-57-11.000W		25/17
Sanare-122-9	LT EXT	28-58-19.000N	090-57-49.000W	0754-09 NO	23/09
Cox-108-04	LT EXT/SS INOP	28-37-56.000N	090-58-42.000W	0592-20 NO	44/20
Fieldwood-117-28	SS INOP	28-32-11.890N	090-58-50.153W	003-20 NO	01/20
Tana-103-5	LT EXT/SS INOP	28-42-36.176N	090-58-54.622W		21/20
Bennu-100-1	LT EXT	28-03-59.513N	090-59-40.655W	650-17 NO	31/17
Fieldwood-117-29	LT EXT	28-33-01.595N	091-00-00.684W	375-20 NO	30/20
Fieldwood-117-34	LT EXT/SS INOP	28-40-10.979N	091-00-17.349W	753-19 NO	47/19
Capco-102-1	LT EXT	28-43-35.540N	091-01-17.605W	1627-11 NO	39/11
Capco-102-1	SS INOP	28-43-35.540N	091-01-17.605W	NO 0387-18	24/18
Talos-100-5	LT EXT/SS INOP	28-51-22.609N	091-01-32.237W		40/20
Bennu-100-2	LT EXT	28-02-03.083N	091-01-46.881W	0960-04 NO	33/04
Cox-108-01	**LT EXT**	**28-36-46.975N**	**091-02-41.299W**		**46/20**
Fieldwood-117-9	SS INOP	28-35-35.884N	091-04-10.931W	0846-19	53/19
Fieldwood-117-25	SS INOP	28-22-32.3436	091-04-25.010W		45/20
Fieldwood-117-32	SS INOP	28-13-42.808N	091-04-32.912W	229-20 NO	21/20
Sandridge-101-2	LT EXT/SS INOP	28-22-10.8408	091-05-13.664W		38/08
Ankor Energy-100-4	SS INOP	28-28-12.890N	091-05-14.404W	399-17 NO	24/17
Monforte-101-1	SS INOP	28-17-57.534N	091-05-15.278W	0131-16 NO	07/16
Monforte-101-2	LT EXT/SS INOP	28-16-28.876N	091-05-33.791W	0595-17 NO	30/17
Fieldwood-117-23	LT EXT/SS INOP	28-31-45.227N	091-05-57.678W		40/20
Energy XXI-109-14	LT EXT/SS INOP	28-51-28.753N	091-06-48.244W		35/20
Energy XXI-109-10	LT EXT/SS INOP	28-51-24.000N	091-07-20.000W		35/20
Talos-100-53	LT EXT	28-58-26.331N	091-08-55.733W	418-19 NO	29/19
Century-106-7	MISSING/HAZ NAV	28-41-08.000N	091-12-23.000W	0246-08	39/08
Fieldwood-117-5	SS INOP	28-46-12.713N	091-14-57.533W		45/20
Renaissance-100-5	SS INOP	28-35-03.874N	091-16-42.680W		36/20
W&T Offshore-113-53	SS INOP	29-06-58.000N	091-17-09.000W		46/19
Fieldwood-117-4	LT EXT	28-55-37.214N	091-18-14.140W	209-19 NO	16/19
Fieldwood-117-26	SS INOP	28-56-45.610N	091-19-15.297W		45/19
Fieldwood-103-54	SS INOP	28-39-01.173N	091-20-10.391W	0574-17 NO	29/17
Energy XXI-101-19	LT EXT/SS INOP	28-29-02.340N	091-20-59.800W		19/18
Fieldwood-103-59	LT EXT/SS INOP	28-46-09.083N	091-21-22.593W		05/19
Whitney-101-04	SS INOP	28-56-00.264N	091-21-36.211W	0227-17	15/17
Ankor Energy-110-4	LT EXT/SS INOP	29-14-39.824N	091-23-12.601W		09/18
Apache-102-30	LT EXT	28-45-12.000N	091-23-22.000W		39/20
Northstar-103-3	SS INOP	29-14-51.778N	091-23-45.681W		04/20
Energy XXI-101-14	SS INOP	28-29-10.700N	091-23-56.400W		43/20
Energy XXI-101-18	LT EXT	28-28-39.130N	091-26-26.900W		22/20
Fieldwood-103-86	SS INOP	28-59-56.421N	091-26-42.932W	826-17 NO	38/17
Energy xxi-101-12	LT EXT/SS INOP	29-15-17.830N	091-26-46.291W		23/18
Fieldwood-103-48	LT EXT	28-59-17.776N	091-26-56.839W		20/19
Fieldwood-103-28	LT EXT/SS INOP	28-59-04.996N	091-26-57.379W		20/19
Fieldwood-103-9	SS INOP	28-44-26.2422	091-26-58.592W		39/20

Arena Offshore-105-3	SS INOP	29-03-19.000N	091-27-09.000W		30/19
Arena Offshore-105-7	SS INOP	29-03-34.000N	091-27-09.000W		37/20
Gryphon-103-1	LT EXT	29-07-23.661N	091-27-13.574W	0753-09 NO	23/09
Energy XXI-101-16	LT EXT	28-27-14.230N	091-27-23.880W		22/20
Huffco-103-1	LT EXT	28-11-17.000N	091-27-34.000W	0060-18 NO	06/18
Fieldwood-103-16	SS INOP	28-44-28.827N	091-27-52.606W	837-17 NO	38/17
Nexen-100-9	LT EXT	28-27-32.670N	091-27-53.380W		50/16
Fieldwood-103-45	SS INOP	28-59-12.336N	091-27-53.441W	720-17 NO	34/17
Fieldwood-103-42	SS INOP	28-59-16.397N	091-28-01.711W		44/20
Fieldwood-103-27	LT EXT	28-57-44.639N	091-28-15.456W		43/19
Fieldwood-103-26	SS INOP	28-43-51.658N	091-28-19.832W		33/20
Fieldwood-103-84	LT EXT	28-59-07.601N	091-28-50.315W		05/19
Fieldwood-103-24	SS INOP	28-58-31.897N	091-29-04.966W	0613-17 NO	30/17
Amoco-145-8	**LT EXT**	**28-38-56.000N**	**091-29-42.000W**	**0632-20 NO**	**46/20**
Arena Offshore-105-73	**SS INOP**	**28-31-59.300N**	**091-29-44.900W**		**46/20**
Arena Offshore-105-74	SS INOP	28-34-04.000N	091-31-29.000W		42/20
CONTANGO-200-6	SS INOP	29-11-36.320N	091-31-33.893W	321-17	20/17
Energy Xxi-101-1	LT EXT	29-18-36.094N	091-31-55.606W		36/20
Fieldwood-103-79	LT EXT	29-10-27.847N	091-31-57.396W		39/20
Devon-112-16	SS INOP	28-18-14.000N	091-31-59.000W		52/08
Energy Xxi-101-5	**SS INOP**	**28-13-22.940N**	**091-32-14.650W**		**46/20**
Houston-103-1	LT EXT	28-28-50.969N	091-33-27.130W	0664-17 NO	32/17
Nexen-100-15	LT EXT/SS INOP	28-20-40.400N	091-34-26.300W		40/08
Fieldwood-103-66	SS INOP	29-12-41.059N	091-35-42.458W		43/19
Mobil-134-1	HAZ NAV/LT EXT/SS INOP	28-57-58.000N	091-36-47.000W		40/08
Cox-107-08	LT EXT/SS INOP	29-12-28.130N	091-36-51.360W		37/20
Juniper-100-1	LT EXT	29-17-54.540N	091-37-38.130W	0412-16 NO	19/16
Bt Operating-102-1	LT EXT	28-22-00.000N	091-37-48.000W	0022-09 NO	01/09
Fieldwood-103-21	SS INOP	28-15-10.630N	091-39-38.110W		39/20
Walter-114-3	MISSING/HAZ NAV	27-59-34.916N	091-39-38.476W	0245-08	39/08
Fieldwood-103-32	LT EXT	28-14-31.913N	091-40-22.867W		07/19
Mariner-111-10	MISSING/HAZ NAV	28-19-58.000N	091-42-28.000W		39/08
Fieldwood-103-30	SS INOP	28-48-07.113N	091-43-03.151W		42/20
Rooster-106-1	LT EXT/SS INOP	29-18-00.785N	091-43-03.184W		41/16
Fieldwood-103-71	LT EXT	28-48-07.068N	091-43-19.560W		11/19
Fieldwood-103-77	SS INOP	28-48-54.799N	091-43-36.210W		40/20
Rooster-106-3	SS INOP	29-17-51.271N	091-43-43.650W	0124-16 NO	07/16
Arena Offshore-105-36	SS INOP	28-16-11.500N	091-43-50.600W	1680-08 NO	40/08
Fieldwood-103-75	LT EXT/SS INOP	28-49-07.000N	091-44-08.000W		51/18
Arena Offshore-105-37	LT EXT	28-15-22.000N	091-44-24.000W	1681-08 NO	40/08
Fieldwood-103-68	SS INOP	28-46-39.614N	091-44-26.583W		18/19
Fieldwood-103-73	SS INOP	28-46-58.037N	091-44-38.083W	725-17 NO	34/17
Arena Offshore-105-35 (B-DRL)	LT EXT/SS INOP	28-15-12.000N	091-45-06.000W	1349-08 NO	34/08
Fieldwood-103-23	LT EXT/SS INOP	28-55-35.719N	091-45-10.591W		05/19
Merit-102-1	HAZ NAV/LT EXT/SS INOP	28-22-42.664N	091-45-59.424W		38/08
Fieldwood-103-90	LT EXT	28-34-21.523N	091-46-08.077W	1037-17 NO	45/20
Sterling-102-1	HAZ NAV/LT EXT/SS INOP	28-25-21.418N	091-49-44.818W		39/08
Fieldwood-103-61	SS INOP	28-17-25.713N	091-49-49.231W		32/20
Devon-112-7	SS INOP	28-14-54.000N	091-50-55.000W		34/20
Black Elk-109-1	SS INOP	28-51-55.000N	091-51-46.000W		23/15
Fieldwood-105-30	SS INOP	28-15-05.249N	091-51-47.816W		32/20
Fieldwood-105-29	LT EXT/SS INOP	28-16-22.976N	091-51-57.553W		19/18

Energy Xxi-108-13	SS INOP	28-35-41.272N	091-52-11.218W		05/18
Energy XXI-108-31	SS INOP	29-19-55.000N	091-52-12.000W	NO 0385-18	24/18
Energy XXI-108-32	SS INOP	29-19-28.000N	091-52-36.000W		17/20
Devon-115-5	SS INOP	28-51-38.000N	091-52-46.000W	0650-12 NO	17/12
Energy XXI-108-18	LT EXT	28-35-59.000N	091-52-49.500W		36/19
Energy XXI-108-44	SS INOP	29-19-31.483N	091-52-49.940W		21/18
Energy XXI-108-46	LT EXT/SS INOP	29-18-50.179N	091-52-52.618W		37/20
Energy XXI-108-46	SS INOP	29-18-50.179N	091-52-52.618W		51/19
Merit-110-2	HAZ NAV/LT EXT/SS INOP	29-14-19.197N	091-52-52.665W	1699-11 NO	41/11
Talos-113-4	SS INOP	28-31-38.434N	091-53-03.832W	0008-20 NO	01/20
Texaco-134-32	LT EXT	29-17-31.140N	091-53-06.000W		36/20
Devon-115-9	OFF STA/HAZ NAV/LT EXT/SS I	28-44-31.000N	091-53-25.000W		39/08
Fieldwood-105-27	SS INOP	28-46-12.241N	091-53-25.605W		05/19
Devon-115-3	LT EXT/SS INOP	28-52-01.000N	091-53-52.000W	0377-15 NO	19/15
Energy XXI-108-22	LT EXT/SS INOP	29-19-57.000N	091-54-12.000W		37/20
Nippon-103-10	SS INOP	28-51-05.035N	091-54-45.168W	0046-15	03/16
Devon-115-1	SS INOP	28-52-39.000N	091-54-55.000W	0046-15	03/16
WA28-334-Tank Batt 1 (Hilcorp Energy)	LT EXT	29-40-25.000N	091-54-59.000W	0726-03 NO	25/03
Wa28-334-B28 (Hilcorp Energy)	LT EXT	29-40-15.000N	091-55-20.000W	1941-12	47/12
WA28-334-B109 (Hilcorp Energy)	LT EXT	29-40-11.000N	091-56-12.000W	1110-12 NO	28/12
Fieldwood-105-24	LT EXT	28-38-48.155N	091-56-14.805W		47/19
WA28-334-B93 (Hilcorp Energy)	LT EXT	29-40-30.000N	091-56-17.000W	0011-12 NO	02/12
Fieldwood-105-25	LT EXT/SS INOP	28-38-39.083N	091-56-53.419W		40/20
Energy XXI-108-14	LT EXT	28-39-38.000N	091-57-21.000W	NO 1114-17	01/18
Energy XXI-108-14	LT EXT/SS INOP	28-39-38.000N	091-57-21.000W	NO 0723-18	42/18
Cox-109-45	**LT EXT**	**29-20-23.190N**	**091-57-43.250W**	**0629-20 NO**	**46/20**
Energy XXI-108-48	LT EXT	28-40-17.381N	091-58-09.176W		39/17
Energy XXI-108-48	SS INOP	28-40-17.381N	091-58-09.176W	0940-17 NO	45/17
Talos-113-6	LT EXT	28-25-20.000N	091-58-23.000W	0561-20 NO	43/20
Fieldwood-105-21	SS INOP	28-48-46.494N	091-58-32.945W		23/17
Fieldwood-105-13	SS INOP	28-57-55.205N	091-58-44.324W		11/20
Mariner-115-9	SS INOP	28-57-32.000N	091-58-47.000W	1933-12 NO	47/12
Cox-109-42	LT EXT/SS INOP	29-19-55.000N	091-59-12.000W		36/20
Energy Xxi-108-11	LT EXT/SS INOP	29-23-37.620N	091-59-34.780W	NO 0386-18	24/18
Helis-123-3	LT EXT	29-12-54.812N	092-00-36.488W		38/20
Cox-109-33	LT EXT	29-22-03.000N	092-00-42.000W	NO 0161-18	10/18
Cox-109-33	LT EXT	29-22-03.000N	092-00-42.000W		36/20
Fieldwood-105-1	LT EXT/SS INOP	28-26-26.109N	092-02-08.127W		42/20
Mcmoran-114-51	LT EXT/SS INOP	29-25-43.745N	092-02-12.016W		15/17
Talos-113-7	LT EXT	28-20-11.033N	092-02-59.971W	210-19 NO	16/19
Fieldwood-105-2	LT EXT/SS INOP	28-25-51.927N	092-03-49.0896		42/20
Elf Aquitaine-106-2	SS INOP	29-20-07.000N	092-04-12.000W	NO 0925-17	44/17
Sanare-123-1	LT EXT/SS INOP	28-48-16.772N	092-04-18.491W	0238-15 GA	15/15
Fieldwood-105-26	LT EXT	28-29-17.419N	092-09-20.314W		33/20
Fieldwood-105-26	SS INOP	28-29-17.419N	092-09-20.314W		30/19
Taylor Energy-103-8	LT EXT	28-50-49.000N	092-10-02.000W	0335-03 D8	30/03
Energy XXI-113-5	LT EXT/SS INOP	29-26-17.000N	092-10-09.000W		36/20
Energy XXI-113-2	LT EXT/SS INOP	29-26-55.000N	092-10-24.000W		36/20
Energy XXI-113-11	LT EXT/SS INOP	29-26-17.801N	092-10-35.814W		36/20
Arena Offshore-110-1	**SS INOP**	**29-17-43.105N**	**092-10-43.632W**		**46/20**
Energy XXI-113-8	LT EXT/SS INOP	29-25-59.000N	092-11-16.000W		36/20
Energy XXI-113-9	LT EXT	29-26-50.000N	092-11-37.000W	NO 0910-17	42/17

Energy XXI-113-3	LT EXT/SS INOP	29-26-19.000N	092-11-41.000W		36/20
Fieldwood-108-14	LT EXT	28-28-17.994N	092-11-43.493W		19/18
Castex-104-2	SS INOP	28-31-49.340N	092-12-14.640W	NO 033-19	05/19
Murphy-105-16	LT EXT/SS INOP	28-48-33.000N	092-12-49.000W		06/17
Coastal-105-3	SS INOP	28-34-28.467N	092-13-07.891W	0227-15 NO	12/15
Topco-100-1	LT EXT/SS INOP	28-55-14.784N	092-13-36.728W	0460-18 NO	28/18
Fieldwood-108-21	LT EXT/SS INOP	28-18-18.111N	092-13-48.500W		14/18
Fieldwood-108-6	**LT EXT/SS INOP**	**28-40-13.127N**	**092-16-03.374W**		**46/20**
Conquest-104-1	LT EXT	29-05-38.000N	092-18-40.000W	1254-12 NO	31/12
Talos-103-16	LT EXT	28-42-15.040N	092-18-56.690W	NO 0693-18	40/18
Talos-103-16	SS INOP	28-42-15.040N	092-18-56.690W	0539-16 NO	28/17
Basin-107-3	SS INOP	28-30-37.326N	092-21-28.998W	0436-15 NO	23/15
Nexen-102-11	LT EXT	29-19-52.385N	092-24-24.675W	1115-14 NO	06/14
Samson Contour-101-1	HAZ NAV/LT EXT/SS INOP	28-41-28.000N	092-24-40.000W		40/08
Samson Contour-101-4	HAZ NAV/LT EXT/SS INOP	28-41-24.430N	092-24-51.050W		38/08
Samson Contour-101-3	HAZ NAV/LT EXT/SS INOP	28-42-05.327N	092-25-46.581W		38/08
Lobo-101-2	LT EXT	29-31-34.802N	092-25-50.812W	0794-15 NO	40/15
Nexen-102-12	LT EXT/SS INOP	29-19-43.036N	092-25-55.319W		40/08
Nexen-102-2	LT EXT/SS INOP	28-13-04.000N	092-25-56.000W		42/08
Millennium-103-1	HAZ NAV/LT EXT/DAYMK IMCH	28-18-15.000N	092-26-28.000W		39/08
Fieldwood-108-9	LT EXT/SS INOP	28-06-27.970N	092-26-42.370W		36/20
Nexen-102-33	LT EXT/SS INOP	28-13-05.724N	092-26-49.700W		40/08
Fieldwood-108-5	SS INOP	29-16-57.554N	092-27-13.255W		20/19
Beryl-107-1	LT EXT/SS INOP	28-07-40.133N	092-28-01.263W		38/18
Renaissance-107-1	LT EXT/SS INOP	28-05-30.770N	092-28-42.130W		35/20
Talos-103-14	LT EXT/SS INOP	28-24-53.222N	092-29-20.250W	0257-17	17/17
Merit-112-1	STRUCT DEST	28-02-25.750N	092-29-22.548W		50/09
Palm Energy-104-1	SS INOP	28-29-24.234N	092-29-46.616W		22/09
Black Elk-101-5	LT EXT/SS INOP	29-07-14.000N	092-30-09.000W		49/16
Energy XXI-113-13	LT EXT	29-25-33.434N	092-30-09.220W		43/18
Black Elk-101-6	SS INOP	29-05-13.746N	092-30-18.758W		01/17
Talos-103-15	LT EXT/SS INOP	28-26-54.590N	092-30-35.730W		36/20
Fieldwood-108-1	LT EXT	28-15-19.946N	092-30-56.213W		13/20
Black Elk-101-2	LT EXT	29-05-12.106N	092-31-01.729W		42/16
Black Elk-101-4	LT EXT/SS INOP	29-05-42.445N	092-31-01.789W	0366-15 NO	19/15
Renaissance-107-4	LT EXT/SS INOP	28-05-04.693N	092-31-09.790W		35/20
Energy Xxi-113-15	LT EXT/SS INOP	28-54-34.805N	092-31-17.887W	0567-18 NO	33/18
Black Elk-101-1	LT EXT/SS INOP	29-05-02.626N	092-31-33.072W	0143-16 no	07/16
Renaissance-107-2	LT EXT/SS INOP	27-58-09.651N	092-31-40.192W		35/20
Black Elk-101-3	SS INOP	29-04-46.547N	092-31-43.585W	0170-16	10/16
Black Elk-101-3	STRUCT DMGD	29-04-46.547N	092-31-43.585W		41/16
Hilcorp-123-9	SS INOP	29-26-35.000N	092-32-11.000W		31/20
Renaissance-107-3	LT EXT/SS INOP	28-05-07.988N	092-32-19.542W		35/20
Marathon-114-1	HAZ NAV/LT EXT/SS INOP	28-04-22.000N	092-32-47.000W		38/08
Probe-103-1	LT EXT	29-28-11.914N	092-32-59.921W	0429-15	22/15
Probe-103-1	SS INOP	29-28-11.914N	092-32-59.921W	235-20 NO	21/20
Nexen-102-1	LT EXT/SS INOP	28-17-55.000N	092-34-45.000W		40/08
Energy Resource-103-4	LT EXT	28-48-49.100N	092-35-06.000W		39/00
Newfield-105-15	MISSING/HAZ NAV	28-45-47.925N	092-35-07.532W		39/08
King Ranch-103-2	MISSING/HAZ NAV	28-27-01.314N	092-35-26.776W	3908	39/08
Fieldwood-108-2	LT EXT	28-32-00.819N	092-35-32.068W		16/20
Aquilla-108-1	MISSING/HAZ NAV	29-02-52.791N	092-36-55.710W	0243-08	39/08

Gomex-100-1	LT EXT/SS INOP	28-24-38.937N	092-36-56.185W		43/10
PROBE-100-1	SS INOP	29-29-36.656N	092-38-23.287W	0441-15 GA	26/15
Talos-111-5	LT EXT/SS INOP	28-04-04.854N	092-39-34.740W		36/20
Coastal-104-1	SS INOP	28-40-11.000N	092-40-30.000W	0351-13 GA	18/13
Maritech-111-3	MISSING/HAZ NAV	28-10-44.741N	092-41-45.558W	0246-08	39/08
East Cameron Partners-100-2	LT EXT	29-20-48.464N	092-42-56.802W	0855-13GA	46/13
Houston-102-2	LT EXT/SS INOP	28-55-37.000N	092-44-16.000W	1128-09 GA	51/09
Merit-108-2	LT EXT	28-56-21.000N	092-44-47.000W		02/17
Merit-108-1	SS INOP	29-31-54.000N	092-45-42.000W	0192-13 GA	10/13
Talos-111-1	LT EXT/SS INOP	28-07-47.639N	092-46-49.795W		36/20
Louisiana Orphan Wellsite A #156996	LT EXT	29-35-17.534N	092-46-56.031W	0019-11 LA	07/11
Houston-102-6	SS INOP	29-30-29.380N	092-48-12.590W	0198-13 GA	11/13
Merit-110-1	LT EXT/SS INOP	29-15-22.380N	092-51-17.230W	1656-10 NO	52/10
Fieldwood-100-13	LT EXT/SS INOP/RAC INOP	28-09-50.659N	092-51-44.845W		26/20
Con Energy-101-1	HAZ NAV/LT EXT/SS INOP/STR	28-37-31.000N	092-53-30.000W	0050-14 GA	03/14
Fieldwood-100-9	LT EXT/SS INOP	29-35-17.998N	092-53-58.988W		37/20
Fieldwood-100-10	LT EXT/SS INOP	28-28-18.865N	092-54-53.213W		27/18
Energy Xxi-104-2	LT EXT/SS INOP	28-10-31.046N	092-57-39.580W		37/20
Talos-111-3	LT EXT	28-07-19.240N	092-58-33.741W		36/20
Energy Xxi-104-1	LT EXT/SS INOP	28-08-44.000N	092-58-46.000W		44/19
Helis-121-3	LT EXT	29-26-26.906N	092-58-46.060W	0723-12	34/12
Energy Xxi-104-5	LT EXT/SS INOP	28-09-40.800N	092-59-21.700W		37/20
Hec-101-2	LT EXT	28-18-14.928N	092-59-29.425W		49/08
Hec-102-7	SS INOP	29-16-47.200N	092-59-44.600W	0052-14 GA	03/14
Merit-107-1	LT EXT/SS INOP	28-10-22.430N	092-59-56.699W		46/17
Virgin-100-2	SS INOP	29-39-34.035N	093-00-13.395W		38/15
Fieldwood-100-14	LT EXT/SS INOP	29-41-02.000N	093-00-26.000W		11/19
Fieldwood-100-17	LT EXT/SS INOP	29-41-01.000N	093-00-43.000W		05/19
Fieldwood-100-18	LT EXT/SS INOP	29-40-53.018N	093-00-54.975W		37/20
Fieldwood-100-15	LT EXT/SS INOP	29-40-53.000N	093-00-55.000W		24/19
Fieldwood-100-16	LT EXT/SS INOP	29-41-07.000N	093-00-55.000W		11/18
Fieldwood-109-38	LT EXT	29-40-52.000N	093-01-17.000W		53/19
Fieldwood-109-26	SS INOP	29-37-35.162N	093-02-04.901W		01/18
Diamond Shamroc-104-3	SS INOP	29-19-04.000N	093-02-05.000W	0354-13 GA	18/13
Fieldwood-109-1	LT EXT	29-40-22.479N	093-02-17.563W		43/20
Fieldwood-109-24	LT EXT	29-40-05.603N	093-02-58.030W		13/19
Fieldwood-109-16	LT EXT/SS INOP	29-40-05.491N	093-02-59.841W		25/20
Fieldwood-109-23	LT EXT	28-28-02.168N	093-03-12.859W		25/19
Fieldwood-109-23	LT EXT/SS INOP	28-28-02.168N	093-03-12.859W		36/20
Black Elk-102-16	LT EXT/SS INOP	29-20-17.000N	093-04-23.000W	0367-15 GA	21/15
Fieldwood-109-37	LT EXT/SS INOP	29-39-36.032N	093-06-07.793W		37/20
Fieldwood-109-3	LT EXT/SS INOP	29-37-06.168N	093-07-17.189W		37/20
Fieldwood-109-4	LT EXT/SS INOP	29-39-07.369N	093-07-18.652W		37/20
Fieldwood-109-46	LT EXT	29-33-42.760N	093-07-34.530W		37/20
Fieldwood-109-6	LT EXT/SS INOP	29-38-56.026N	093-07-52.355W		27/19
Fieldwood-109-5	LT EXT/SS INOP	29-38-46.686N	093-08-31.355W		25/18
Fieldwood-109-45	LT EXT/SS INOP	29-33-32.972N	093-08-44.376W		12/19
Fieldwood-109-8	LT EXT/SS INOP	29-35-34.112N	093-08-55.406W		37/20
Fieldwood-109-7	LT EXT	29-37-00.775N	093-09-03.401W		14/19
Fieldwood-109-9	LT EXT/SS INOP	29-36-01.263N	093-09-08.142W		33/20
Sanare-107-14	SS INOP	28-55-26.610N	093-09-16.070W	0505-18 GA	31/18
Tarpon-100-10	SS INOP	28-30-32.600N	093-09-32.700W	0266-14 GA	15/14

Fieldwood-109-12 A-B-C-9	LT EXT	29-25-18.656N	093-09-54.270W		22/18
Houston-110-3	SS INOP	29-24-12.540N	093-10-09.797W	0240-09	11/09
Fieldwood-109-51	LT EXT/SS INOP	29-36-32.007N	093-10-12.648W		16/20
Fieldwood-109-17	LT EXT	29-37-39.173N	093-10-20.694W		42/20
Houston-110-4	SS INOP	29-23-58.460N	093-10-40.780W	0362-10	16/10
Petsec-101-2	SS INOP	28-35-48.000N	093-10-43.000W	0296-14 GA	16/14
ATP-100-18	SS INOP	28-32-56.780N	093-11-36.390W	0297-14 GA	16/14
Walter-106-5	SS INOP	29-35-00.849N	093-12-18.954W	0506-18 NO	31/18
Pisces-106-2	SS INOP	28-28-39.658N	093-12-26.095W		22/09
Conn Energy-200-1	LT EXT/SS INOP	29-23-47.000N	093-15-03.000W	554-17 GA	35/17
Conn Energy-200-2	LT EXT/SS INOP	29-23-46.135N	093-15-03.301W	555-17 GA	35/17
Fieldwood-109-34	LT EXT/SS INOP	29-30-16.419N	093-16-37.600W		37/20
Fieldwood-109-34	SS INOP	29-30-16.419N	093-16-37.600W		43/17
Fieldwood-109-44	LT EXT/SS INOP	29-30-51.611N	093-16-40.701W		42/20
Fieldwood-109-28	SS INOP	29-30-33.181N	093-16-42.449W		42/20
Fieldwood-109-27	SS INOP	29-29-47.486N	093-16-52.316W		42/20
Fieldwood-109-35	LT EXT/SS INOP	29-30-01.576N	093-17-13.480W		37/20
Fieldwood-109-20	LT EXT/SS INOP	29-30-47.542N	093-17-28.640W		42/20
Fieldwood-109-31	LT EXT/SS INOP	29-30-18.835N	093-17-41.323W		42/20
Fieldwood-109-31	SS INOP	29-30-18.835N	093-17-41.323W		11/18
Fieldwood-109-30	LT EXT/SS INOP	29-30-01.126N	093-17-44.347W	0512-18 GA	32/18
Fieldwood-109-30	SS INOP	29-30-01.126N	093-17-44.347W		11/18
Century Offshore-101-2	SS INOP	28-54-31.000N	093-18-06.000W		15/16
Monforte-100-2	LT EXT	28-41-18.727N	093-22-07.173W	0368-17 GA	22/17
Peregrine-105-1	LT EXT	28-15-30.552N	093-22-15.729W		51/16
Linder-105-1	LT EXT/SS INOP	29-24-26.000N	093-23-18.000W		17/18
Linder-105-2	LT EXT/SS INOP	29-24-27.982N	093-24-53.178W		17/18
El Paso-103-16	LT EXT/SS INOP	29-26-39.274N	093-24-55.075W		40/20
ATP-100-13	LT EXT/SS INOP	27-51-35.495N	093-25-05.305W	0016-14 D8	04/14
Linder-105-3	LT EXT/SS INOP	29-24-27.332N	093-25-21.519W		26/20
Talos-104-2	LT EXT/SS INOP	29-33-34.926N	093-25-27.778W		43/20
Mobil-225-39	SS INOP	29-25-56.000N	093-25-58.000W	1122-09 GA	50/09
El Paso-103-28	SS INOP	29-25-54.972N	093-26-09.843W	0645-13 GA	34/13
Beryl-108-2	LT EXT	28-26-12.091N	093-26-45.035W	0767-11 GA	34/11
Black Elk-102-13	LT EXT	27-59-09.000N	093-27-30.000W		23/19
Energy Xxi-112-06	LT EXT/SS INOP	28-27-11.000N	093-28-17.000W		42/20
Arena Offshore-108-8	LT EXT/SS INOP	28-20-56.680N	093-30-06.160W		41/20
Anr-102-7	LT EXT/SS INOP/STRUCT DMG	28-05-50.000N	093-30-11.000W		42/20
Fieldwood-109-47	LT EXT/SS INOP	29-43-57.583N	093-30-51.748W		12/19
Energy Xxi-106-6	LT EXT/SS INOP	27-58-18.130N	093-31-04.160W		42/20
Energy Xxi-106-5	LT EXT/SS INOP	28-00-04.972N	093-31-30.151W		38/20
Mariner-104-17	LT EXT	29-11-41.249N	093-33-44.686W	0450-10 GA	20/10
Sanare-107-5	LT EXT	29-39-39.366N	093-34-00.582W	0912-09	40/09
Sanare-107-13	SS INOP	29-41-36.160N	093-34-53.180W	0825-18 GA	51/18
Fieldwood-109-41	LT EXT/SS INOP	29-20-41.669N	093-38-03.577W		44/20
Renaissance-108-1	LT EXT/SS INOP	29-28-39.831N	093-38-19.169W		35/20
Fieldwood-111-10	LT EXT	27-57-43.6788	093-38-40.480W		10/20
Fieldwood-111-10	SS INOP	27-57-43.6788	093-38-40.480W		46/19
Energy Xxi-112-1	LT EXT/SS INOP	29-39-34.743N	093-40-02.371W		40/20
Fieldwood-111-12	SS INOP	27-56-00.952N	093-40-09.790W		31/20
Fieldwood-111-9	LT EXT/SS INOP	27-57-43.0842	093-40-15.203W		32/20
Fieldwood-109-25	LT EXT/SS INOP	29-19-02.896N	093-42-04.277W		44/20

Energy XXI-112-7	LT EXT/SS INOP	29-37-28.117N	093-45-02.213W		37/20
Fieldwood-111-27	LT EXT/SS INOP	29-16-52.543N	093-45-19.699W		44/20
Dominion-108-2	LT EXT	29-26-18.077N	093-47-18.002W		28/17
Fieldwood-111-22	LT EXT/SS INOP	29-14-41.283N	093-47-32.607W		44/20
Fieldwood-111-25	LT EXT/SS INOP	29-14-33.850N	093-48-31.442W		44/20
Atp-106-4	SS INOP	29-24-18.963N	093-51-00.752W	0059-14	04/14
Fieldwood-111-16	LT EXT/SS INOP	27-54-47.488N	093-56-06.360W		43/20
Union-198-3	LT EXT	28-13-42.000N	093-56-13.000W	0123-18 GA	09/18
Union-198-3	SS INOP	28-13-42.000N	093-56-13.000W		26/14
Sanare-108-3	SS INOP	28-24-17.472N	093-56-28.961W	0460-15 GA	28/15
Sanare-108-4	SS INOP	28-21-21.535N	093-57-18.336W	0273-16 GA	17/16
Castex-102-3	LT EXT	29-19-13.134N	093-57-21.359W		43/20
Fieldwood-111-14	LT EXT/SS INOP	27-54-12.276N	093-57-32.144W		49/17
Fieldwood-111-18	LT EXT/SS INOP	27-52-00.098N	093-59-28.006W		43/20
Energy Xxi-106-10	SS INOP	29-11-21.407N	094-01-41.055W		30/19
Energy Xxi-106-8	LT EXT/SS INOP	29-11-44.193N	094-02-14.997W		44/20
Energy Xxi-106-9	SS INOP	29-11-03.224N	094-02-54.021W	0313-19 GA	24/19
Energy Xxi-106-4	SS INOP	28-15-54.000N	094-04-39.000W		42/20
Energy Xxi-106-3	LT EXT/SS INOP	28-17-27.391N	094-05-22.309W		38/20
Bandon-100-1	LT EXT	28-21-10.483N	094-05-48.544W		50/19
Fieldwood-111-31	SS INOP	28-00-22.939N	094-06-08.506W		15/18
Newfield-109-9	SS INOP	28-13-38.775N	094-11-08.122W	0409-19 GA	29/19
McMoran-170-2	LT EXT	28-15-18.367N	094-12-31.784W		39/20
Virgin-100-1	LT EXT/SS INOP	29-09-34.403N	094-15-24.738W	1078-11 GA	47/11
Union-196-1	HAZ NAV/LT EXT/SS INOP	29-26-09.000N	094-18-15.000W	0058-12 GA	04/12
Devon-200-4	LT EXT	29-16-03.000N	094-20-24.000W	0019-15	02/15
Hoactzin-100-01	LT EXT/SS INOP	29-11-28.280N	094-21-04.530W	0098-19 GA	08/19
Hoactzin-100-01	SS INOP	29-11-28.280N	094-21-04.530W	0770-18 GA	49/18
Fieldwood-111-5	LT EXT	29-05-36.9528	094-23-08.718W		05/18
Transco-109-1	LT EXT	29-14-16.000N	094-25-21.000W	0773-17 GA	46/17
Newfield-109-2	SS INOP	28-02-56.550N	094-26-18.070W	0880-09 GA	38/09
Blue Dolphin-101-10	LT EXT	28-53-36.975N	094-42-15.296W	1162-04 GA	30/04
Black Elk-104-1	SS INOP	28-43-10.338N	094-50-13.235W	0785-15 GA	49/15
Hec-125-3	SS INOP	28-57-52.900N	094-54-31.400W	0514-15	31/15
Black Elk-108-1	LT EXT/SS INOP	28-34-36.219N	094-58-36.125W		19/17
Seagull-101-3	LT EXT	28-35-32.000N	095-11-09.000W	0397-17 GA	24/17
Kirby-104-3	LT EXT	28-44-47.000N	095-25-13.000W	0065-15	05/15
ATP-102-3	LT EXT	28-15-22.872N	095-33-54.313W	0059-15 GA	04/15
Transco-116-1	SS INOP	28-18-53.000N	095-37-14.000W	0470-17 GA	28/17
Fieldwood-110-2	LT EXT	28-23-47.9508	095-51-42.862W		44/20
Fieldwood-110-1	SS INOP	28-23-33.3204	095-52-45.613W		29/19
Gom Shelf-100-4	LT EXT	27-50-19.553N	096-01-41.483W		20/20
Gom Shelf-100-2	SS INOP	27-51-16.186N	096-02-11.104W		28/19
Black Elk-105-5	LT EXT	28-24-50.796N	096-02-48.082W		21/09
Fieldwood-120-12	SS INOP	28-23-34.000N	096-04-42.000W		19/18
American Coastal-102-5	LT EXT	28-22-45.000N	096-09-54.000W		21/09
Apache-110-7	LT EXT	27-38-17.880N	096-14-05.170W		44/18
Apache-110-7	SS INOP	27-38-17.880N	096-14-05.170W		49/18
Fieldwood-120-8	SS INOP	28-06-07.711N	096-22-11.521W		14/18
Fieldwood-120-7	LT EXT/SS INOP	28-06-06.394N	096-22-51.838W		30/20
Buttes-101-2	LT EXT/SS INOP	28-13-53.000N	096-23-24.000W		35/12
Fieldwood-120-9	SS INOP	28-07-04.936N	096-23-28.244W		43/20

Fieldwood-120-1	LT EXT/SS INOP	28-05-23.461N	096-23-29.994W		25/19
Fieldwood-120-2	SS INOP	28-05-22.156N	096-23-54.470W	0220-19 CC	23/19
Fieldwood-120-3	LT EXT	28-06-23.705N	096-25-47.686W		29/18
WD03-216-19 (Petro Guard)	LT EXT	28-21-24.850N	096-29-24.847W		13/20
ExxonMobil-100-02	SS INOP	28-02-28.300N	096-35-09.850W	0061-19 CC	08/19
Inexco-101-3	LT EXT/SS INOP	27-36-01.000N	097-04-39.000W		25/18
White Marlin-100-6	LT EXT	27-42-33.360N	097-06-16.020W		39/17
Reynolds-102-3	LT EXT	27-39-18.000N	097-07-39.000W	0221-10CC	19/10
Reynolds-102-4	LT EXT	27-38-57.000N	097-07-42.000W	0221-10CC	19/10
Ctx-100-1	LT EXT/SS INOP	27-31-00.000N	097-09-50.000W		25/18
Ctx-100-4	LT EXT/SS INOP	27-30-48.000N	097-10-06.000W		25/18
Ctx-100-3	LT EXT/SS INOP	27-30-48.000N	097-10-49.000W		25/18
WF03-33100-48-3 (WHITE MARLIN)	LT EXT	27-46-10.910N	097-17-41.960W		39/17
WF03-32973-71-1 (WHITE MARLIN)	LT EXT	27-46-05.590N	097-20-55.010W		39/17

PLATFORM DISCREPANCIES CORRECTED

Name	Status	Position		BNM Ref.	LNM St	LNM End
Arena Offshore-116-9	WATCHING PROPERLY	29-25-08.240N	088-38-54.970W		37/20	46/20
Cantium-116-21	WATCHING PROPERLY	29-06-04.229N	090-08-51.195W		23/18	46/20
Cantium-116-04	WATCHING PROPERLY	29-05-58.552N	090-09-08.025W		44/20	46/20
Cantium-105-07	WATCHING PROPERLY	28-59-42.832N	090-09-55.011W		44/20	46/20
Cantium-118-20	WATCHING PROPERLY	29-05-04.571N	090-10-32.790W		44/20	46/20
Arena Offshore-106-19	WATCHING PROPERLY	28-37-08.000N	090-14-34.000W		44/20	46/20
Bennu-100-2	WATCHING PROPERLY	28-02-03.083N	091-01-46.881W		30/18	46/20
Arena Offshore-105-60	WATCHING PROPERLY	28-15-19.040N	091-26-01.295W		43/20	46/20
Fieldwood-103-62	WATCHING PROPERLY	29-13-00.379N	091-36-15.347W		39/20	46/20
Cox-109-18	WATCHING PROPERLY	29-26-22.933N	092-03-11.364W		35/20	46/20
Cox-109-13	WATCHING PROPERLY	29-28-48.880N	092-03-51.516W		35/20	46/20
Gom Shelf-100-3	WATCHING PROPERLY	27-50-06.486N	096-00-47.005W		29/20	

SECTION III - TEMPORARY CHANGES and TEMPORARY CHANGES CORRECTED

This section contains temporary changes and corrections to Aids to Navigation for this edition. When charted aids are temporarily relocated for dredging, testing, evaluation, or marking an obstruction, a temporary correction shall be listed in Section IV giving the new position.

TEMPORARY CHANGES

LLNR	Aid Name	Status	Chart No.	BNM Ref.	LNM St	LNM End
95	St Joseph Bay Light & Entrance A Range Rear Light	DISCONTINUED	11393		15/09	
2840	ST GEORGE ISLAND LIGHTED BUOY 3	RELOCATED DUE TO SHOALING	11404	0715-18 MO	40/17	
2845	ST GEORGE ISLAND LIGHTED BUOY 4	RELOCATED DUE TO SHOALING	11404	0770-19 MO	40/17	
2846	ST GEORGE ISLAND LIGHTED BUOY 6	RELOCATED DUE TO SHOALING	11404	0715-18 MO	48/18	
3025	St Joseph Bay Entrance A Range Front Light	DISCONTINUED	11393		24/08	
3030	St Joseph Bay Light & Entrance A Range Rear Light	DISCONTINUED	11393		15/09	
3105	St Joseph Bay Entrance Range D Rear Light	DISCONTINUED	11393	0870-15 MO	44/15	
4850	Pensacola Bay Navy Range Front Light	DISCONTINUED	11384	0187-20 MO	14/20	
4855	Pensacola Bay Navy Range Rear Light	DISCONTINUED	11384	0188-20 MO	14/20	
6145	Mobile Bar Lighted Buoy 10	DISCONTINUED FOR DREDGING	11378	0320-20 MO	21/20	

6495	Mobile Channel D Range Front Light	RELOCATED	11377	0592-20 MO	40/20
6970	Mullet Point Light 2	TRLT	11377		33/18
7760	Bayou La Batre Light 25	TRLT	11374	0585-17 MO	33/17
7950	Horn Island Pass Lighted Buoy 18	DISCONTINUED FOR DREDGING	11375	0098-20 D8	44/20
9600	Gulfport Ship Channel Lighted Buoy 6	RELOCATED FOR DREDGING	11373		44/20
9610	Gulfport Ship Channel Lighted Buoy 8	RELOCATED FOR DREDGING	11373		44/20
12365	Bayou Terre Aux Boeufs Daybeacon 5	DISCONTINUED	11364		38/20
15075	Bayou Goula E Range Front Light	DISCONTINUED	11370	0530-20 NO	40/20
15080	Bayou Goula E Range Rear Light	DISCONTINUED	11370	0531-20 NO	40/20
15300	Arlington Range Front Light	TRLT	11370	0065-18 NO	06/18
15305	Arlington Range Rear Light	TRLT	11370	0066-18 NO	06/18
20135	Southwest Pass - Vermilion Bay Channel Light 10	RELOCATED	11349	0566-20 NO	43/20
21430	Calcasieu Channel Light 50	DISCONTINUED	11339	0650-15 GA	39/15
21475	Oyster Bayou Weir Light 4	DISCONTINUED FOR DREDGING	11339	0548-19 GA	38/19
22420	Sabine Bank Channel Lighted Buoy 31	RELOCATED FOR DREDGING	11342	0699-20 GA	42/20
22425	Sabine Bank Channel Lighted Buoy 32	RELOCATED FOR DREDGING	11342	0699-20 GA	42/20
22430	Sabine Bank Channel Lighted Buoy 33	RELOCATED FOR DREDGING	11332	0699-20 GA	42/20
22785	Port Arthur Canal D Range Front Light	TRLT	11342	0705-18 GA	44/18
22790	Port Arthur Canal D Range Rear Light	TRLT	11342	0706-18 GA	44/18
23355	Neches River Light 20	DISCONTINUED FOR DREDGING	11343	0366-20 GA	21/20
23450	Neches River Light 40	DISCONTINUED FOR DREDGING	11343	0447-20 GA	27/20
25742	Houston Ship Channel Security Zone Marker 1	RELOCATED	11325	0560-18 GA	36/18
25762	Tucker Bayou Security Zone Marker	RELOCATED	11325	0559-18 GA	36/18
25822	Vinces Bayou Security Zone Marker	RELOCATED	11325	0558-18 GA	36/18
26935	Freeport Entrance Lighted Buoy 6	RELOCATED	11322		46/18
28155	Aransas Pass Lighted Buoy 6	RELOCATED FOR DREDGING	11312		28/19
28970	La Quinta Channel Inner Range Front Light	TRLT	11309		11/18
29955	Brownsville Channel D Range Rear Light	DISCONTINUED	11302	0315-20 CC	29/20
33060	Pensacola Bay Navy Range Front Light	DISCONTINUED	11384	0187-20 MO	14/20
33065	Pensacola Bay Navy Range Rear Light	DISCONTINUED	11384	0188-20 MO	14/20
37350	Oyster Lake Daybeacon 1	TRLT	11322		21/20
37370	Oyster Lake Daybeacon 5	TRLT	11322		21/20
38550.01	San Antonio Bay Daybeacon 31	DISCONTINUED FOR DREDGING	11315		39/18
42395	Harlingen-Port Isabel Daybeacon 8	RELOCATED	11303		28/18
42650	Harlingen-Port Isabel Daybeacon 50	RELOCATED	11302		46/19
43100	Brownsville Channel D Range Rear Light	DISCONTINUED	11302	0315-20 CC	29/20

TEMPORARY CHANGES CORRECTED

LLNR	Aid Name	Status	Chart No.	BNM Ref.	LNM St	LNM End

None

PLATFORM TEMPORARY CHANGES

Name	Status	Position	BNM Ref.	LNM St	LNM End
None					

PLATFORM TEMPORARY CHANGES CORRECTED

Name	Status	Position	BNM Ref.	LNM St	LNM End
None					

SECTION IV - CHART CORRECTIONS

This section contains corrections to federally and privately maintained Aids to Navigation, as well as NOS corrections.
This section contains corrective actions affecting chart(s). Corrections appear numerically by chart number, and pertain to that chart only.
It is up to the mariner to decide which chart(s) are to be corrected. The following example explains individual elements of a typical chart correction.

Chart Number	Chart Edition	Edition Date	Last Local Notice to Mariners	Horizontal Datum Reference	Source of Correction	Current Local Notice to Mariners
12327	91st Ed.	19-APR-97	Last LNM: 26/97	NAD 83		27/97

Chart Title: NY-NJ-NEW YORK HARBOR - RARITAN RIVER
Main Panel 2245 NEW YORK HARBOR CGD01
(Temp) ADD NATIONAL DOCK CHANNEL BUOY 3 at 40-41-09.001N 074-02-48.001W
Green can

Corrective Action	Object of Corrective Action	Position

(Temp) indicates that the chart correction action is temporary in nature. Courses and bearings are given in degrees clockwise from 000 true.
Bearings of light sectors are toward the light from seaward. The nominal range of lights is expressed in nautical miles (NM) unless otherwise noted.

1117 A 45th Ed. 01-DEC-19 Last LNM: 42/20 NAD 83 46/20
ChartTitle: **Galveston to Rio Grande (Oil and Gas Leasing Areas)**
Main Panel 2997 LEASE BLOCK FOR GALVESTON TO RIO GRANDE - -. Page/Side: -

DELETE	Platform: (EnVen-109-2)	CGD08 27-48-33.766N	096-46-50.782W

11300 45th Ed. 01-DEC-19 Last LNM: 42/20 NAD 83 46/20
ChartTitle: **Galveston to Rio Grande**
Main Panel 178 GALVESTON TO RIO GRANDE - -. Page/Side: -

DELETE	Platform: (EnVen-109-2)	CGD08 27-48-33.766N	096-46-50.782W

11322 33rd Ed. 01-MAY-12 Last LNM: 27/20 NAD 83 46/20
ChartTitle: **Intracoastal Waterway Galveston Bay to Cedar Lakes**
Main Panel 99 GALVESTON BAY TO CEDAR LAKES SIDE B. Page/Side: B

DELETE	Brazos River Crossing Light 2	CGD08 28-53-48.575N	095-23-01.367W
DELETE	Brazos River Crossing Light 4	CGD08 28-53-48.535N	095-23-09.158W

OIL RIG MOVEMENT

Drill Rigs/Vessels Removed

Latitude	Longitude	Block	Rigs/Vessel	Chart	Type	Status
None						

Drill Rigs/Vessels Established

Latitude	Longitude	Block	Rigs/Vessel	Chart	Type	Status
24-03-31.614N	091-11-55.525W	GC-895	DEEPWATER ASGARD	11340	DRILLSHIP	UNREPORTED
28-10-40.766N	088-27-50.583W	MC-822	DIAMOND OCEAN BLACKHORNET	11340	DRILLSHIP	NEW WELL
26-19-06.740N	091-05-06.840W	WR-634	Deepwater Conqueror	11340	DRILLSHIP	UNREPORTED
28-50-00.000N	090-05-00.000W	GI-63	ENSCO 8503	11340	SEMI-SUBMERSIBLE	STACKED
27-19-15.769N	090-32-07.279W	GC-645	HOLSTEIN SPAR RIG	11340	JACKUP	STACKED
27-13-27.547N	091-01-54.689W	GC-743	Helix Q5000	11360	SEMI-SUBMERSIBLE	WORKOVER

29-39-34.930N	093-14-08.840W	WC-37	NOBLE PAUL ROMANO	11340	SEMI-SUBMERSIBLE	STACKED
26-04-39.778N	092-03-35.781W	KC-918	OCEAN BLACKHAWK	11340	DRILLSHIP	NEW WELL
28-10-45.600N	088-27-33.000W	MC-822	OCEAN BLACKHORNET	11340	DRILLSHIP	UNREPORTED
27-13-27.816N	090-00-50.618W	GC-743	SEADRILL WEST VELA	11340	DRILLSHIP	UNREPORTED
28-45-39.446N	091-41-47.087W	EI-182	WFD 350	11340	JACKUP	UNREPORTED
29-04-25.011N	091-53-57.266W	SMI-280	WIRELINE UNIT 49979	11340	N/A	UNREPORTED

SECTION V - ADVANCE NOTICES

This section contains advance notice of approved projects, changes to aids to navigation, or upcoming temporary changes such as dredging, etc. Mariners are advised to use caution while transiting these areas.

SUMMARY OF ADVANCED APPROVED PROJECTS

Approved Project(s) **Project Date** **Ref. LNM**

None

Advance Notice(s)

LA – MISSISSIPPI RIVER – Bayou Terre Aux Boeufs

The Coast Guard will be making the following change after January 13, 2021:
Discontinue Bayou Terre Aux Boeufs Daybeacon 5 (LLNR-12365) in approximate position 29-37-25.866N/089-30-53.997W.

Chart 11364 LNM: 46/20

LA – MISSISSIPPI SOUND APPROACHES DAUPHIN ISLAND TO CAT ISLAND – Breton/Chandeleur ICW Alternate Route Temporary Channel

Following the completion of USACE maintenance work on the New Orleans Inner Harbor Navigation Canal (IHNC) Lock and the restoration of the ICW route through New Orleans IHNC, the Coast Guard will discontinue all Breton/Chandeleur ICW Alternate Route Temporary Aids to Navigation. The USACE anticipates work completion on November 25, 2020. All Aids to Navigation between and including Breton/Chandeleur ICW Alternate Route Lighted Buoy 1 (LLNR-9572.27) and Breton/Chandeleur ICW Alternate Route Buoy 26 (LLNR-9572) along with those between Breton/Chandeleur ICW Alternate Route Light 28 (LLNR-11672.74) and Breton/Chandeleur ICW Alternate Route Lighted Buoy 110 (LLNR-11671) will be included in this discontinuance.

Charts: 11363 11373 LNM: 46/20

SECTION VI - PROPOSED CHANGES

Periodically, the Coast Guard evaluates its system of aids to navigation to determine whether the conditions for which the aids to navigation were established have changed. When changes occur, the feasibility of improving, relocating, replacing, or discontinuing aids are considered. This section contains notice(s) of non-approved, proposed projects open for comment. SPECIAL NOTE: Mariners are requested to respond in writing to the District office unless otherwise noted (see banner page for address).

PROPOSED WATERWAY PROJECTS OPEN FOR PUBLIC COMMENT

Proposed Project(s) **Closing** **Docket No.** **Ref. LNM**

None

Proposed Change Notice(s)

TX – CORPUS CHRISTI BAY – Aransas Pass

The Coast Guard proposes the following Aid to Navigation Change:
Relocate Aransas Pass Light 11 (LLNR-28205) in approximate position 27-50-30.864N/097-03-23.365W to position 27-50-30.8796N/097-03-24.462W. Comments to be received by January 5, 2021. Please email comments regarding this proposal to: LocalNoticeFeedback@uscg.mil.

Chart 11309 LNM: 45/20

TX – CORPUS CHRISTI BAY – La Quinta Channel

In response to mariner request and in order to provide a more efficient and effective Aid to Navigation system, the Coast Guard is proposing to remove the Marine Radio Activated Light Systems (MRALS) from several La Quinta Channel Federal Aids to Navigation making the following Aid to Navigation Changes:
Change La Quinta Channel A Outer Precision Directional Light (LLNR-29078) in approximate position 27-52-20.097N/097-14-24.952W to show:
- Fl G from 101.9 to 102.2,
- F G from 102.2 to 102.6,
- Alternating G W from 102.6 to 102.9,
- F W from 102.9 to 103.1 centered on channel centerline,
- Alternating W R from 103.1 to 103.5,
- F R from 103.5 to 103.9 and
- Fl R from 103.9 to 104.2. Lighted throughout 24 hours. Visible 1.5° each side of Rangeline.

Change La Quinta Channel A Inner Precision Directional Light (LLNR-29101.28) in approximate position 27-52-56.975N/097-17-24.255W to show:
- Fl R from 281.9 to 282.3,
- F R from 282.3 to 282.6,
- Alternating W R from 282.6 to 282.9,
- F W from 282.9 to 283.1 centered on channel centerline,

- Alternating W G from 283.1 to 283.5,
- F G from 283.5 to 283.8 and
- Fl G from 283.8 to 284.1. Lighted throughout 24 hours. Visible 1.5° each side of Rangeline.

Comments will be taken until January 5, 2021. Please email comments regarding this proposal to: LocalNoticeFeedback@uscg.mil.

Chart 11309 LNM: 45/20

TX – CARLOS BAY TO REDFISH BAY – Port O' Connor – Corpus Christi – Aransas Bay Alternate Route

In order to provide a more efficient and effective Aid to Navigation signal, the Coast Guard is proposing the following Aids to Navigation Changes:
Change Aransas Bay Alternate Route Buoy 56 (LLNR-39670) in approximate position 27-52-48.968N/097-02-53.131W to Aransas Bay Alternate Route Daybeacon 56 (LLNR-39670), showing TR-TY on pile.
Change Aransas Bay Alternate Route Buoy 58 (LLNR-39685) in approximate position 27-52-18.428N/097-02-55.197W to Aransas Bay Alternate Route Daybeacon 58 (LLNR-39685), showing TR-TY on pile.
Change Aransas Bay Alternate Route Buoy 60 (LLNR-39695) in approximate position 27-51-59.306N/097-03-03.594W to Aransas Bay Alternate Route Daybeacon 60 (LLNR-39695), showing TR-TY on pile.
Change Aransas Bay Alternate Route Buoy 62 (LLNR-39710) in approximate position 27-51-15.121N/097-03-29.028W to Aransas Bay Alternate Route Daybeacon 62 (LLNR-39710), showing TR-TY on pile.
Comments will be taken until January 12, 2021. Please email comments regarding this proposal to: LocalNoticeFeedback@uscg.mil.

Charts: 11309 11314 LNM: 46/20

LA – TIMBALIER AND TERREBONNE BAYS – Caillou Boca

The Coast Guard is proposing the following Aid to Navigation Change:
Discontinue Caillou Boca Daybeacon B (LLNR-17940) in approximate position 29-04-06.012N/090-48-09.588W.
Comments will be taken until January 12, 2021. Please email comments regarding this proposal to: LocalNoticeFeedback@uscg.mil.

Chart 11357 LNM: 46/20

LA – ROLLOVER BAYOU TO CALCASIEU PASS – Mermentau Channel

The Coast Guard is proposing the following Aid to Navigation Change:
Discontinue Mermentau Channel Entrance Lighted Buoy 2 (LLNR-20700/1030) in approximate position 29-42-04.047N/093-00-34.389W.
Comments will be taken until January 12, 2021. Please email comments regarding this proposal to: LocalNoticeFeedback@uscg.mil

Charts: 11340 11344 11345 LNM: 46/20

LA – VERMILION BAY AND APPROACHES – SOUTHWEST PASS – Vermilion Bay Channel

In order to provide a more efficient and effective Aid to Navigation signal, the Coast Guard is proposing the following Aid to Navigation Change:
Establish Southwest Pass Vermilion Bay Channel Light 8 (LLNR-20132) in approximate position 29-34-43.077N/092-02-24.237W showing Fl R 2.5s, 3NM nominal range, 17 ft, TR on Dolphin, Ra Ref.
Comments will be taken until January 12, 2021. Please email comments regarding this proposal to: LocalNoticeFeedback@uscg.mil.

Charts: 11345 11349 LNM: 46/20

LA – LAKE BORGNE AND APPROACHES – Chef Menteur Pass

The Coast Guard is proposing the following Aids to Navigation changes:
Discontinue Rigolets Bridge Approach Range Front Light (LLNR-10830) in approximate position 30-09-40.890N/089-38-30.319W.
Discontinue Rigolets Bridge Approach Range Rear Light (LLNR-10835) in approximate position 30-09-57.603N/089-39-01.654W.
Comments will be taken until January 12, 2021. Please email comments regarding this proposal to: LocalNoticeFeedback@uscg.mil.

Charts: 11367 11371 LNM: 46/20

SECTION VII - GENERAL

This section contains information of general concern to the Mariners. Mariners are advised to use caution while transiting these areas.

FL - GULF OF MEXICO - U.S. Navy Testing

Continuing until approximately December 31, 2020, the U.S. Navy will be conducting inert underwater mine and Airborne Mine Neutralization System (AMNS) destructor testing in the Gulf of Mexico, in an area approximately 39 nautical miles southwest of the Panama City Pass. The inert mine destructors are silver and orange, 3 feet long, 6 inches in diameter and weigh approximately 2 pounds in water, while weighing 35 pounds in air. Inert mine bottom shapes and inert mine destructors will be deployed, operated and tested in the below test areas during this period. AMNS testing will consist of surface ship operations to include the following: R/V SEWEE or R/V STARFLEET PATRIOT and Project Support Crafts (PSC) 02, 03, 05, 08, 11 or PSC 12; however, additional R/Vs may be added in the future. It is requested that all vessels maintain a one nautical mile CPA of all vessels while operations are in progress. All U.S. Navy / U.S. Navy contracted AMNS support vessels will monitor VHF-FM Channel 16. For up-to-date information, mariners can contact Mr. Robertson, at (850) 230-7698 or via e-mail at William.f.robertson@navy.mil. The corners of the test areas are as follows:
Test Area Tango:
29-56-25.20N 085-54-36.00W,
29-58-55.20N 085-54-36.00W,
29-58-55.20N 085-51-42.60W and
29-56-25.20N 085-51-42.60W.

Charts: 1115A 11360 LNM: 08-20

FL - PANAMA CITY - Dredge Operation

Continuing until approximately February 1, 2021, the Dredge GATOR DREDGE will conduct dredging operations at Bay Point Marina, Panama City, Florida. Work will be conducted from 7:00 a.m. until 6:00 p.m., Monday through Saturday. The contractors floating plant will consist of multiple work vessels and a dredge barge. The project configuration may change daily and will operate in multiple locations simultaneously. The staging of equipment is noted in an enclosure to this LNM. The Dredge GATOR DREDGE will monitor VHF-FM Channel 16 or 68. The work vessels and Dredge

FL - PANAMA CITY - Dredge Operation

GATOR DREDGE and associated buoys, will be lighted and marked according to U.S. Coast Guard regulations. Mariners are urged to transit the area at their slowest safe speed to minimize their wake and proceed with caution after passing arrangements have been made. Mariners may contact Jose Maturell (project superintendent) at (813) 810-1607 (cell) or Bret Sapp (project manager) at (727) 798-0238 (cell), for additional information.

Chart 11391 LNM: 41-20

FL - GIWW - CHOCTAWHATCHEE BAY - MILE 250.3, EHL, Bridge Repair

The bridge protection system on the US 331 bridge across Choctawhatchee Bay, GIWW Mile 250.3, EHL, Walton County, FL., is being repaired through January 31, 2021. Repair vessels will be working in the vicinity of the bridge but will not impede vessel traffic. Mariners are requested to transit the area with extreme caution.

Charts: 11385 11388 LNM: 32-20

FL - CHOCTAWHATCHEE BAY - Dredge Operation

Continuing until approximately December 15, 2020, H.G. Harders and Son will be conducting dredging operations in the Choctawhatchee Bay, west of HWY 331. The work will be conducted between sunrise to sunset, daily. Tug Boat LOYD W., is on-site and can be contacted via VHF-FM Channel 16. Mariners are urged to use extreme caution and transit the area at their slowest speed to create minimum wake while transiting. For further information, mariners can contact U.S. Coast Guard Sector Mobile, at (251) 441-5976.

Chart 11385 LNM: 33-20

FL - PENSACOLA BAY - Partially Submerged Adrift Pilings

Partially submerged pilings have been reported adrift in Pensacola Bay, approximately 1/2 mile south of Santa Rosa Sound Light 145 (LLNR-33050) in approximate position 30-19-35.16N 087-14-03.96W, on November 13, 2020. The obstruction is reportedly marked with a white fender. Mariners are urged to use extreme caution in the area and report any findings to their nearest U.S. Coast Guard unit.

Chart 11382 LNM: 46-20

FL - PENSACOLA BAY - Bridge, Mile 0.0 Demolition and Construction

Construction activities continue at the Pensacola Bay Bridge (aka 3-Mile Bridge), Mile 0.0, at Gulf Breeze, Escambia County and Santa Rosa County, FL. Construction work and tow and barge movements are taking place at night. Activities include bridge demolition and removal, heavy equipment lifts using crane barges, pile driving, substructure construction, tow boat and crew boat operations. Mariners are requested to transit the area with extreme caution. Mariners can contact construction vessels on VHF-FM Channels 13 and 16 or at (850) 723-2486. Mariners can contact (850) 630-4790, (757) 435-5240 or (850) 516-2058, for construction information.

Charts: 11382 11383 LNM: 31-20

AL/GA - CHATTAHOOCHEE RIVER - LAKE EUFAULA- Channel Conditions

The USACE will be dropping the water level of Lake Eufaula and the upper Chattahoochee River by an estimated three feet. Water management will be used to lower the elevation of the reservoir by an estimated 0.25 feet - 0.5 feet per week, until an elevation of 186 feet is reached. Lake Eufaula is estimated to remain at 186 feet until January 1, 2021, to allow repairs to the upstream face of the dam. During this period, aids to navigation in Lake Eufaula and Chattahoochee River between Mile 154.0 to Mile 75.0, will be marking a river channel between 9-foot to 6-foot water depth. Mariners are urged to exercise extreme caution when transiting in Lake Eufaula and the Chattahoochee River system, as the water depth of aids to navigation may vary depending on pool stages.

LNM: 31-20

AL - MOBILE HARBOR - THREE MILE CREEK - Dredge Operation

Continuing until approximately January 1, 2020, Mike Hooks LLC., will be conducting dredging operations in the vicinity of Three Mile Creek, between Mile 1.0 and Mile 2.0, working along the RDB, at the grain elevator terminal berth B-2. The Dredge E. STROUD can be contacted on VHF-FM Channels 13, 16 and 69. Mariners are urged to use extreme caution and transit the area at their slowest speed to create minimum wake while transiting. For further information, mariners can contact U.S. Coast Guard Sector Mobile, at (251) 441-5979.

Chart 11376 LNM: 44-20

AL - ALABAMA RIVER - Channel Condition

Due to severe shoaling and unknown channel depths, all mariners are advised to not rely on floating Aids to Navigation within the Alabama River. Until a 9-foot channel depth is restored and maintained, the U.S. Coast Guard will not be conducting Aids to Navigation Patrols on the Alabama River.

Chart 11376 LNM: 38-19

AL - BLACK WARRIOR-TOMBIGBEE WATERWAY - Partially Submerged Buoy

A partially submerged green can buoy has been reported on the Black Warrior River, near Mile 321.0, approximately 300 feet north of Foster Landings boat ramp. The partially submerged buoy is reportedly not marked. Mariners are urged to avoid this area.

LNM: 45-20

MS - MISSISSIPPI SOUND - Dredge Operation

Continuing until approximately December 8, 2020, Dredge MISSOURI H., will be conducting maintenance dredging in Gulfport Harbor. The dredge will start working in the area from Gulfport Ship Channel Light 42 (LLNR-34380) to Gulfport Ship Channel Light 46 (LLNR-9845) and finish working in the area from Gulfport Ship Channel Light 58 (LLNR-9920) to Gulfport Ship Channel Light 62 (LLNR-9940). The dredge will monitor VHF-FM Channels 13 and 16. Mariners are urged to exercise caution when transiting the area. Shipping traffic is urged to contact the dredge prior to passing. For further information, mariners can contact the USACE, Irvington Site Office, at (251) 214-4614.

Charts: 11373 11374 LNM: 43-20

MS - MISSISSIPPI SOUND - Barrier Island Restoration/Dredge Operation

Attached as an enclosure to this LNM, notification from Great Lakes Dredge and Dock of Barrier Island Restoration Plan, Ship Island Phase 3 and 4, dredging sand from Horn Island Pass and pumping it onshore at Ship Island.

Charts: 11373 11374 LNM: 44-20

MS - MISSISSIPPI SOUND - Barrier Island Restoration/Dredge Operation

Continuing until December 31, 2020, Hydraulic Dredge ELLIS ISLAND will be conducting island restoration and dredging operations in the vicinity of Ship Island. In support of the dredging operations, auxiliary equipment that may include, but is not limited to, tugs, barges, anchor barges and derricks will arrive and stage prior to commencement. Both floating and submerged pipeline will be staged with the auxiliary equipment in preparation for this project. Temporary occupancy and storage of equipment will be in the following locations:
On the southwest side of the railroad bridge in Biloxi Bay.
North side of Horn Island, adjacent to Dog Key Pass.
North side of Ship Island
See attached enclosures of charts for further details. All equipment will be lighted and marked as per U.S. Coast Guard regulations. These markers should NOT be used for navigation, and mariners are advised to maintain a safe distance.
Dredge ELLIS ISLAND will be connected to approximately 300 feet of floating pipeline that will direct connect to submerged pipeline. The submerged pipeline will run from the connection indicated on the drawings to Ship Island. All pipeline and vessels will be marked and lighted in accordance with U.S. Coast Guard regulations. Operations will be performed 24-hours a day, 7-days a week.
See attached enclosure of charts for further details. Dredge ELLIS ISLAND will monitor VHF-FM Channel 13 or 16. For further information, mariners can contact Nicholas Williams, Project Manager, at (630) 247-2256, or Mario Martinez, QC Manager, at (806) 292-5637.

Charts: 11373 11374 LNM: 21-20

MS - BACK BAY OF BILOXI - DEER ISLAND - Reef Construction Operations

Continuing until December 30, 2020, Patriot Construction and Industrial will be conducting subtidal reef construction in the vicinity of Deer Island with fleeting operations in Back Bay of Biloxi, MS., bound by the following approximate positions:
30-23-14.72N 088-51-45.70W,
30-23-09.34N 088-51-07.05W,
30-22-56.61N 088-51-18.81W and
30-23-04.24N 088-51-55.72W.
There will be 4 lighted yellow buoys established, marking the positions. Operations will be conducted 12-hours a day, 7-days a week, during daylight hours. On-scene equipment will consist of 2 barges, crew boat, tug and a hopper barge. The work area will have 7 temporarily established yellow buoys in the area. The northwest buoy will be 200 feet south of the channel. The northeast buoy will be 412 feet from the channel. The on-scene vessels will monitor VHF-FM Channel 10. Mariners are urged to use caution when transiting this area.

Charts: 11372 11373 LNM: 37-20

MS - MISSISSIPPI SOUND - BAYOU CADDY - Wreck

The 40-foot F/V CAPT KC, blue hull and white superstructure, has been reported capsized on its side, partially blocking the channel near the entrance to Bayou Caddy, in Bryan Bayou. The F/V is reportedly not marked. Mariners are advise to transit the area with caution.

Chart 11371 LNM: 45-20

MS - HERON BAY, PORT BIENVILLE MAIN CHANNEL AND PORT BIENVILLE ACCESS CHANNEL - Dredge Operation

Continuing until December 31, 2020, the Clamshell Dredges J.C. DEVILLE and WEEKS 226 will be operating in the vicinity of Heron Bay, Port Bienville Main Channel and Port Bienville Access Channel, Hancock County, MS. Work limits for Construction of Marsh Containment Berms will be bound by the following approximate positions:
30-11-06.91N 089-28-17.13W,
30-11-08.27N 089-27-16.00W,
30-10-16.87N 089-27-16.34W and
30-10-17.65N 089-28-16.83W.
Work limits for Port Bienville Access Channel will be bound by the following
approximate positions:
30-12-53.15N 089-35-10.42W,
30-13-07.06N 089-34-41.75W,
30-13-12.12N 089-34-57.29W and
30-12-47.19N 089-34-47.45W.
Work limits for Port Bienville Main Channel will be bound by the following
approximate positions:
30-12-23.27N 089-35-34.83W,
30-12-20.00N 089-35-29.24W,
30-12-53.38N 089-35-06.89W,
30-13-19.16N 089-35-13.50W,
30-14-56.44N 089-33-05.63W,
30-15-06.99N 089-33-19.12W,
30-13-29.34N 089-35-22.99W and
30-12-54.18N 089-35-14.06W.
Operations will be conducted 24-hours a day, 7-days a week. The clamshell dredge and attendant plant will have all required U.S. Coast Guard lighting for night operations. Dredges and tugs will monitor VHF-FM Channels 11, 13 and 72. Mariners are urged to use extreme caution and transit the area at their slowest safe speed to create minimum wake after passing arrangements have been made.

Charts: 11367 11372 LNM: 34-20

LA/MS - EAST PEARL RIVER - Dredge Operation

Continuing until approximately May 31, 2021, Coastal Dredging Company, Inc., will be conducting dredge operations adjacent to Heron Bay, MS., in the Pearl River Entrance Channel in Hancock County, MS., in the following location:
Pearl River Entrance Channel from its confluence with the Pearl River, south approximately 2 miles, starting at approximate position 30-10-44.5704N 089-31-25.1943W and ending at approximate position 30-09-09.5485N 089-31-24.5323W. Dredging will be via hydraulic cutter suction dredge. Dredge slurry will be transported via floating and submerged high-density polyethylene dredge pipeline. Approximately 2,000 feet of floating pipeline will be utilized directly behind the dredge. Additional submerged pipeline will be placed east of the East Pearl River Ship Channel to Heron Bay. Floating and submerged pipeline may be in the channel, while construction operations are underway. The pipeline will be marked in accordance with U.S. Coast Guard regulations for the safety of mariners. Barge and pipe fleeting may occur outside of the designated channel continuing through May, 2021. Moored barges and floating pipeline racks will be marked in accordance with U.S. Coast Guard regulations for moored equipment. Operation will be conducted 24-hours a day, 7-days a week. Dredge COASTAL ROSE will monitor VHF-FM Channels 13 and 16,

LA/MS - EAST PEARL RIVER - Dredge Operation

using VHF-FM (Working) Channel 8. The point of contact is Gene Whittington, at (985) 960-2819. Mariners are urged to transit the area at their slowest safe speed to minimize wake and proceed with caution after passing arrangements have been made. All traffic requiring passage through the worksite(s) shall make passing arrangements allowing sufficient time for operations to cease and for dredge equipment and pipeline to be relocated for safe passage. Recreational pleasure craft shall attempt to avoid the immediate area of operations and comply with posted signage/day shapes.

Charts: 11367 11371 LNM: 37-20

LA - GULF OF MEXICO - Reef Restoration Operations

Continuing until approximately December 31, 2020, M/V MR. NELSON, M/V MS. MICHELLE and M/V EILIONNE JOLIE will be staging equipment in approximate position 29-18-39.39N 089-57-20.59W and conducting operations in a .5 nautical mile radius of approximate position 29-11-13.268N 089-53-20.142W. Work will be conducted 24-hours a day, 7-days a week. An excavator rig and barges will be on each reef site. Mariners are urged to be aware of pilings and rock barges/equipment barges near each reef site or in transit to each reef site. On-scene vessels will monitor VHF-FM Channel 10. For additional information, mariners can contact Ed McQueary, at (225) 347-4339.

Charts: 11352 11358 11365 11366 LNM: 42-20

LA - GULF OF MEXICO - Underwater Operations

Continuing until November 20, 2020, underwater operations will be conducted by M/V DINO CHOUEST with a submersible, bound by the following approximate positions:
27-00-00.0N 090-25-00.0W,
27-00-00.0N 089-45-00.0W,
25-45-00.0N 090-10-00.0W and
25-45-00.0N 090-50-00.0W.
Mariners are requested to give a 5 mile berth to the above positions.

Charts: 1116A 11358 11364 11368 LNM: 46-20

LA - GULF OF MEXICO - Waverider Buoy

The U.S. Army Corps of Engineers, has established a Waverider Buoy approximately 16 nautical miles southeast of Barataria Pass, LA., in approximate position 29-01-00.00N 089-49-56.76W. The buoy is operated for the U.S. Army Corps of Engineers in partnership with the Coastal Data Information Program. The Wave Buoy is a 3-foot diameter sphere with an attached telemetry whip antenna and a night yellow color warning flashing light. The light timing sequence is a Fl 4. The buoy is painted yellow and marked "wave buoy" with the phone number (858) 534-3032.

Charts: 411 1116A 11340 11366 LNM: 03-20

LA - GULF OF MEXICO - Adrift Buoy

A large yellow buoy with attached chain has been reported adrift in the Gulf of Mexico, in the vicinity of Green Canyon Block 825, on November 17, 2020. Mariners are urged to use extreme caution in this area and report any sightings or findings to the nearest U.S. Coast Guard unit.

Charts: 411 1116A LNM: 46-20

LA - GULF OF MEXICO - Partially Submerged Pile

A piling has been reported partially submerged, in approximate position 29-04-22.80N 090-12-03.00W. The piling is reportedly not marked. Mariners are requested to transit the area with caution.

Charts: 411 1116A 11340 11366 LNM: 45-20

LA - GULF OF MEXICO - Submerged Obstruction

A 30 inch drive pipe has been reported extending approximately 5 feet above the mudline, in approximately 183 feet of water, in the Gulf of Mexico, in the vicinity of East Cameron Block 257, in approximate position 28-29-05.780N 092-44-31.4945W. The pipe is reportedly not marked.

Charts: 1116A 11330 11340 11344 LNM: 45-20

LA - GULF OF MEXICO - Platform Removal Operations

The West Cameron 100 A platform was reportedly removed as of September 10, 2020, in approximate position29-33-26.996N 093-13-58.709W and site clearance verification was due to be completed by November 9, 2020. The structure and all wells were reportedly recovered at least 15 feet below mean low water.

Charts: 1116A 11340 11341 LNM: 45-20

LA/TX - GULF OF MEXICO - Geophysical Survey Operations

Continuing until approximately November 30, 2020, APTIM Environmental & Infrastructure, LLC., will be performing a High Resolution Geophysical Survey for the Texas General Land Office (TX GLO) covering TX GLO Region 1. The survey plan is to perform a reconnaissance high resolution geophysical survey along a 1-mile spaced survey grid within Outer Continental Shelf waters along the upper Texas and western Louisiana coast. The Geophysical Survey will be bound by the following approximate positions:
NE Corner: 29-15-53.116N 093-15-53.116W,
NW Corner: 29-39-37.156N 093-25-07.291W,
SE Corner: 28-41-04.993N 094-37-53.345W and
SW Corner: 29-01-32.398N 094-51-29.447W.
Operations will be conducted 24-hours a day, 7-days a week. M/V TERRY BORDELON will monitor VHF-FM Channel 16. M/V TERRY BORDELON will be restricted in ability to maneuver. Mariners are urged to use caution when transiting the area.

Charts: 411 1116A 11330 11340 LNM: 43-20

LA - GULF OF MEXICO - BRETON SOUND - Dredge Operation

Continuing through December 28, 2020, Berry Bros., will be dredging in the Breton Sound on the East side of Breton Island. The dredge will be working 24-hours a day, 7-days a week. M/V MISS CHLOE will monitor VHF-FM Channels 16 and 17. The point of contact is Phillip Collins, at (985) 637-8775.

Charts: 1116A 11340 11361 11366 LNM: 39-20

LA - GULF OF MEXICO - BRETON SOUND - Dredge Operation

Continuing through May 15, 2021, the Dredge GENERAL MACARTHUR will be conducting dredge operations approximately 3.5 miles due east from Breton Island, in the Gulf of Mexico. Operations will be conducted 24-hours a day, 7-days a week. Floating and submerged pipeline associated with the operation(s) will be utilized. Pipeline, vessels, and buoys will be visibly lighted in accordance with U.S. Coast Guard regulations. Approximately 5,000 feet of floating pipeline will be utilized directly behind the dredge. Dredge and support workboats can be contacted via VHF-FM Channel 71. Mariners are urged to use extreme caution in the areas, transit at their slowest safe speed to minimize wake, and proceed with caution after passing arrangements have been made.

Charts: 1116A 11340 11361 11366 LNM: 45-20

LA – VENICE - DIXON BAY - Wreck

A 38-foot F/V has been reported sunk in, Dixon Bay approximately 10 miles South of Venice, LA. The F/V is reportedly not marked. Mariners are urged to transit the area with caution.

Chart 11361 LNM: 46-20

LA - SOUTHWEST PASS - MISSISSIPPI RIVER - Dredge Operation

Continuing until May 16, 2021, the U.S. Government Contract Cutterhead Dredge ROBERT M. WHITE will be conducting dredge operations on the Mississippi River Southwest Pass, from Mile 6.0, AHOP, to Mile 0.0, Head of Passes, to Mile 19.5, BHOP. Dredge spoil will be placed in a designated placement area via floating and submerged pipelines. The points of contact are Michelle Kornick at (504) 862-1842 and Heather Jennings at (504) 862-1253.

Chart 11361 LNM: 40-20

LA - SOUTHWEST PASS - MISSISSIPPI RIVER - Dredge Operation

Continuing through approximately June 1, 2021, the U.S. Government Contract Cutterhead Dredge CAPTAIN FRANK will be working from Lower Mississippi River, Mile 5.0, AHOP to approximately Mile 19.5, BHOP. The dredged material will be deposited through a combination of floating and submerged pipelines into designated placement areas along each side of the channel. The dredge will commence dredging operations along the west side of the Mississippi River at approx. Mile 5.0, AHOP. Dredge discharge pipeline will be routed to the west bank of the Mississippi River near Mile 4.0, AHOP. Operations will be conducted 24-hours a day, 7-days a week. The dredge and attendant plant will have all required U.S. Coast Guard lighting for night operations. The dredge and tugs will monitor VHF-FM Channels 13, 16 and 67. Mariners are urged to use extreme caution and transit the area at their slowest safe speed to create minimum wake after passing arrangements have been made. The point of contact with the USACE New Orleans District is Michelle Kornick, at (504) 862-1842 or Heather Jennings, at (504) 862-1253.

Chart 11361 LNM: 36-20

LA - PASS A' LOUTRE - Dredge Operation

Attached as an enclosure to this LNM, notification from Weeks Marine, Inc., the Cutterhead Dredge R.S. WEEKS and attendant plant will be operating in Pass A' Loutre at its intersection with the Mississippi River.

Chart 11361 LNM: 44-20

LA - BRETON SOUND - Platform Damage/Safety Zone/Danger Light

A damaged platform has been reported in Breton Sound Block 49, in approximate position 29-27-00.0N 089-17-40.92W. The COTP New Orleans has established a Safety Zone, extending 100-yards around the platform until approximately December 4, 2020, or until repairs are complete. Lobo Operating Inc., has installed a Quick flashing white light, Fl 2.5s, on pile, to mark a damaged platform in approximate position 29-27-00.0N 089-17-40.9W. Mariners are urged to exercise caution, provide wide berth and to transit the area at their slowest safe speed to minimize wake.

Charts: 11364 11366 LNM: 41-20

LA - THE RIGOLETS - Wreck - UPDATE

A survey was conducted on November 12, 2020 and located the S/V reported sunk in the Rigolets. The updated position is 30-10-18.3630N 089-40-38.5835W. The S/V is reportedly not marked. Mariners are urged to use extreme caution in this area and report any sightings or findings to the nearest U.S. Coast Guard unit.

Charts: 11367 11371 LNM: 46-20

LA - INNER HARBOR NAVIGATION CANAL - Lock Closure

Continuing through November 25, 2020, the Inner Harbor Navigation Canal (IHNC) Lock will be closed to navigation 24-hours a day, 7-days a week, due to dewatering operations for emergency repairs and maintenance to the lock, which will be performed by U.S. Government Hired Labor Units and U.S. Government Contractors. The Lockmaster, Richard McKinzie, can be reached, at (504) 945-2157. The points of contact with the USACE New Orleans District are Vic Landry, at (504) 862-2407 and Robert Swayze, at (504) 862-2060.

Charts: 11367 11368 11369 LNM: 45-20

LA - GIWW - ALGIERS LOCK - Tow Restrictions

Effective immediately and continuing until further notice, mariners are advised to avoid the dolphin at the end of the long canal end guidewall, in the vicinity of Algiers Lock. The dolphin is unstable and is a hazard to mariners. Tow restrictions remain in place for both directions at Algiers Lock to a maximum width of 54 feet and a maximum length of 700 feet, or a maximum width of 70 feet and a maximum length of 600 feet. Mariners are advised to continue to avoid the end of the long river end guidewall which is also a hazard to mariners. The Lockmaster, David A. Smith, can be reached at (504) 402-0021, for up-to-date information. The points of contact with the USACE New Orleans District are Victor Landry, at (504) 862-2407 and Robert Swayze, at (504) 862-2060.

Charts: 11368 11369 11370 LNM: 43-20

LA - MISSISSIPPI RIVER - Dredge Operation

Continuing until approximately December 1, 2020, the Cutterhead Dredge E.W. ELLEFSEN and attendant plant will perform maintenance dredging in the Lower Mississippi River from Mile 6.0, AHOP, to Mile 19.5, BHOP. Dredged material will be transported through a combination of floating and submerged pipeline. Disposal material will be placed into designated placement sites along each side of the channel. Operations will continue on a 24-hours a day, 7-days a week basis. The dredge and attendant plant will have all required U.S. Coast Guard lighting for night operations. The dredge and tugs will monitor VHF-FM Channels 13, 16 and 67. Mariners are urged to use extreme caution and transit the area at their slowest safe speed to create minimum wake after passing arrangements have been made.

LA - MISSISSIPPI RIVER - Dredge Operation

Chart 11361 LNM: 46-20

LA - MISSISSIPPI RIVER, MILE 41.0, AHOP - Subaqueous Stone Placement

Continuing until approximately January 31, 2022, a U.S. Government Contractor will be placing subaqueous stone along the RDB, of the Mississippi River, near Mile 41.0, AHOP. The contractor will work 7-days a week, 12-hours a day, during daylight hours. The plant will include an anchor barge with hydraulic excavator. An office barge and various material barges will be on-site, staged along the river at this location. The M/V PINE BLUFF can be contacted on VHF-FM Channel 13 or 72 or by phone, at (318) 452-5448. Mariners are urged to transit at their slowest safe speed to minimize wake and proceed with caution after passing arrangements have been made. The point of contact with the USACE New Orleans District is Jeffery Falati, at (504) 862-2980 (Work) or at (504) 628-5078 (Cell).

Chart 11364 LNM: 30-20

LA - MISSISSIPPI RIVER, MILE 41.9, AHOP - Dive Operations

Continuing through approximately November 20, 2020, the Tug CELESTE LOUISE, tending two barges, will be conducting dive operations at Mile 41.9, AHOP, LDB. Dive operations will be conducted during daylight hours only. Tug CELESTE LOUISE will monitor VHF-FM Channels 17 and 67. For additional information, mariners can contact Capt. Burke, at (985) 691-1304 or Capt. Jason, at (985) 258-5333. Mariners are urged to use extreme caution in the area, transit at their slowest safe speed to minimize wake and provide widest berth possible.

Chart 11364 LNM: 46-20

LA - TCHEFUNCTA RIVER - Permit Amendment Action - Public Notification

All interested parties are notified that an application from the State of Louisiana, Louisiana Department of Transportation and Development has been received by the Commander, Eighth Coast Guard District for a Coast Guard Bridge Permit Amendment for the approval to modify the existing dual fixed bridges over a navigable waterway of the United States. The applicant proposes to modify the existing Eastbound and Westbound Interstate 12 (I-12) highway bridges across the Tchefuncta River, Mile 10.8, at Covington, St. Tammany Parish, LA., by increasing and improving capacity and safety while supporting regional growth. Both horizontal and vertical clearance will remain the same. The project proposes to remove the existing bridge protective system (fenders) using the same navigational clearance alignments.
Public Notice (01-20) dated June 15, 2020, has been issued regarding this proposed bridge permit amendment. The public notice contains a description of the work, a location map and bridge drawings with navigational clearances. Interested parties may view the public notice at the following website:
https://www.navcen.uscg.gov/pdf/bridges/publicNotices//D08gPN01-20_DualBridgesTchefuncteRiverMile_CovingtonLA.pdf.

Chart 11369 LNM: 26-20

LA - MISSISSIPPI RIVER, MILE 87.0, AHOP, LDB - Dredge Operation

Continuing until approximately May 31, 2025, dredging operations will be conducted along the Lower Mississippi River near Mile 87.0, AHOP, LDB, in the vicinity of the Valero Dock. The dredge will monitor VHF-FM Channel 16. Mariners are urged to transit the area with caution.

Chart 11364 LNM: 22-20

LA - MISSISSIPPI RIVER, MILE 130.0, AHOP, LDB - Dredge Operation

Continuing through November 23, 2020, the Dredge MEGAN B. SETTOON will be conducting dredge operations on the Lower Mississippi River, at Mile 130.0, AHOP, LDB. Operations will be conducted from 6:00 a.m., to 6:00 p.m., 7-days a week. The Dredge MEGAN B. SETTOON can be contacted on VHF-FM Channels 10 and 67. Mariners can contact Jim Pellegrin, at (985) 991-0907, for additional information. Mariners are urged to transit at their slowest safe speed to minimize wake.

Chart 11370 LNM: 45-20

LA - MISSISSIPPI RIVER, MILE 151.0, AHOP TO MILE 234.0, AHOP - Dredge Operation

Upon completion of operations at the Port Allen Lock Forebay and continuing until further notice, the U.S. Government Contract Dustpan Dredge WALLACE McGEORGE will be working at the Mississippi River Deep Draft Crossings between approximate Mile 151.0, AHOP and Mile 234.0, AHOP. The dredge is currently working at Port Allen Locks, near Mile 228.2, AHOP. The dredge will work 24-hours a day, 7-days a week, and will give way to vessels using the waterway. The dredge can be contacted on VHF-FM Channel 16 or 67, for sailing instructions. Mariners are urged to transit at their slowest safe speed to minimize wake and proceed with caution after passing arrangements have been made. The point of contact with the USACE New Orleans District is Michelle Kornick at (504) 862-1842 or Heather Jennings at (504) 862-1253.

Chart 11370 LNM: 33-20

LA - MISSISSIPPI RIVER, MILE 151.0, AHOP TO MILE 234.0, AHOP - Dredge Operation

Continuing until further notice, the U.S. Government Dustpan Dredge HURLEY will be working at the Mississippi River Deep Draft Crossings between approximate Mile 151.0, AHOP and Mile 234.0, AHOP. The dredge will work 24-hours a day, 7-days a week, and will give way to vessels using the waterway. The dredge can be contacted on VHF-FM Channel 16 or 67, for sailing instructions. Mariners are urged to transit at their slowest safe speed to minimize wake and proceed with caution after passing arrangements have been made. The point of contact with the USACE New Orleans District is Michelle Kornick at (504) 862-1842 or Heather Jennings at (504) 862-1253.

Chart 11370 LNM: 39-20

LA - MISSISSIPPI RIVER, MILE 173.6, AHOP - Dock Maintenance

Continuing until approximately January 31, 2021, CF Industries will be conducting dock upgrades and maintenance on the Lower Mississippi River, near Mile 173.6, AHOP, RDB, near Donaldsonville, in Ascension Parish. This project will require the use of floating construction equipment. Mariners are urged to use caution when transiting the area.

Chart 11370 LNM: 45-20

LA - GRAND ISLE - Beach Nourishment Operations

Attached as an enclosure to this LNM, notification from Great Lakes Dredge and Dock of West End Beach Nourishment (BA-0210) Grand Isle and vicinity, Jefferson Parish, Louisiana.

Charts: 11358 11365 LNM: 45-20

LA - BAYOU LaFOURCHE - Bulkhhead Repair Operations

LA - BAYOU LaFOURCHE - Bulkhhead Repair Operations

Continuing until approximately June 30, 2021, Plaisance Dragline will be conducting bulkhead repairs and replacement in the vicinity of Bayou Lafourche, Mile 3.0, in Port Fourchon, Louisiana. Work will be conducted during daylight hours only. Welders/workers aboard small work pontoons will be affected by large wake. Mariners are urged to transit the area at their slowest safe speed to minimize their wake and proceed with caution.

Charts: 11340 11352 LNM: 46-20

LA - BARATARIA WATERWAY - ALLIANCE - Automatic Identification System - Private Aids to Navigation

Phillip 66 has established Automatic Identification System (AIS) Private Aids to Navigation (PATON). These PATON are land based. Mariners with AIS capabilities will be sent an addressed AIS safety text message, from the PATON identified by an MMSI number stating they are in a NO ANCHORAGE AREA. In addition, they will broadcast AIS ATONS; which - on navigational systems capable of decoding them - will display the shore-side crossings of the pipeline(s) being intruded upon. The location, MMSI and naming of the VATONS is as follows:
Phillips 66 AIS Station 1: 29-40-43.000N 089-58-42.800W: MMSI: 993663061,
Phillips 66 AIS Station 2: 29-40-42.999N 089-58-42.900W: MMSI: 993663062,
P66 Pipeline1A VAIS: 29-27-18.980N 089-58-50.120W: MMSI: 993663063,
P66 Pipeline1B VAIS: 29-27-44.810N 089-59-12.280W: MMSI: 993663064,
P66 Pipeline2A VAIS: 29-34-57.330N 090-10-15.160W: MMSI: 993663065,
P66 Pipeline2B VAIS: 29-34-40.710N 090-09-21.820W: MMSI: 993663066,
P66 Pipeline3A VAIS: 29-38-00.600N 090-10-06.530W: MMSI: 993663067,
P66 Pipeline3B VAIS: 29-37-39.550N 090-09-02.010W: MMSI: 993663068,
P66 Pipeline4A VAIS: 29-40-57.660N 090-11-04.320W: MMSI: 993663069,
P66 Pipeline4B VAIS: 29-41-04.320N 090-10-32.220W: MMSI: 993663070,
P66 Pipeline5A VAIS: 29-41-27.180N 090-14-22.860W: MMSI: 993663071,
P66 Pipeline5B VAIS: 29-41-14.760N 090-11-29.700W: MMSI: 993663072,
P66 Pipeline6A VAIS: 29-39-55.020N 090-15-07.440W: MMSI: 993663073,
P66 Pipeline6B VAIS: 29-41-41.820N 090-18-55.620W: MMSI: 993663074,
P66 Pipeline7A VAIS: 29-43-00.900N 090-21-40.200W: MMSI: 993663075,
P66 Pipeline7B VAIS: 29-42-55.200N 090-21-28.560W: MMSI: 993663076,
P66 Pipeline8A VAIS: 29-45-07.200N 090-22-26.580W: MMSI: 993663077,
P66 Pipeline8B VAIS: 29-45-04.560N 090-22-14.700W: MMSI: 993663078,
P66 Pipeline9A VAIS: 29-46-34.020N 090-25-42.000W: MMSI: 993663079,
P66 Pipeline9B VAIS: 29-46-39.180N 090-25-43.620W: MMSI: 993663080,
P66 Pipeline10A VAIS: 29-38-05.120N 090-20-17.440W: MMSI: 993663081 and
P66 Pipeline10B VAIS: 29-38-08.480N 090-20-23.660W: MMSI: 993663082.

Charts: 11352 11358 11365 LNM: 45-20

LA - TURTLE BAY - Dredge Operation

Continuing until approximately May 11, 2021, the Dredge LILLIE and Dredge CLEDUS will be performing dredging operations in Turtle Bay, at approximate position 29-32-25.21N 090-08-01.63W. Work will be conducted 24-hours a day, 7-days a week. The Dredges will monitor VHF-FM Channel 10, 13 or 16. Mariners are urged to use caution when transiting the area. For up-to-date information, mariners can contact Kevin Verdin, at (985) 960-2105.

Charts: 11358 11365 LNM: 39-19

LA - HACKBERRY BAY- Temporary Private Aids Establishment

The Coalition to Restore Coastal Louisiana, has installed 9 Temporary Danger Lights along the northern shoreline of the marsh located between approximate positions: 29-22-38.15N 090-00-52.02W to 29-22-51.11N 090-01-18.22W, to mark shoreline protection structures. Any questions regarding the installation of these private aids shall be directed to U.S. Coast Guard Sector New Orleans, at (504) 365-2544 or via email to: SCCNOLA@uscg.mil or the Coalition to Restore Coastal Louisiana, at (504) 264-6837 or via email to: deba@crcl.org. Mariners should exercise extreme caution when navigating in or near this location.

Charts: 11358 11365 LNM: 20-20

LA - PORT FOURCHON - Dredge Operation/Marsh Creation Operations

Continuing until approximately March 19, 2021, Great Lakes Dredge and Dock Co. LLC., will be conducting dredging and marsh creation operations in Lafourche and Jefferson Parishes, Louisiana., in the vicinity of Port Fourchon. Dredge ILLINOIS along with tugs, barges, anchor barges and derricks will be on-scene. Both floating and submerged pipeline will be staged with auxiliary equipment in preparation for this project. Temporary occupancy and storage of equipment will be in the following locations:
The Old Chevron Slip located west of AO Rappelet Rd. along Pass Fourchon in Port Fourchon, LA.
Dredge ILLINOIS will be pumping dredge material from permitted offshore borrow areas via approximately 2,500 feet of floating pipeline, up to 14,500 feet of submerged pipeline and various lengths of shore pipeline. The submerged pipeline will run from the borrow area indicated on the attached drawings to the Caminada Headland Back Barrier Marsh Creation Project. All pipeline and vessels will be marked and lighted in accordance with U.S. Coast Guard regulations. Operations will be performed 24-hours a day, 7-days a week. On-scene vessels will monitor VHF-FM Channels 13 and 16. Mariners are urged to use caution in the area.

Charts: 11346 11365 LNM: 26-20

LA - PELICAN LAKE - TRINITY EAST ISLAND - WEST BELLE HEADLAND - Dredge Operation

Attached as an enclosure to this LNM, notification from Weeks Marine, Inc., Terrebonne Basin Barrier Island and Beach Nourishment/West Belle Headland Restoration (TE-143/TE-118) Terrebonne and Lafourche Parishes, Louisiana.

Charts: 11352 11357 LNM: 39-20

LA - GIWW - CATAHOULA BAY TO WAX LAKE OUTLET - Hydrotest Operations

On November 18 and 19, 2020, a hydrotest will be conducted at the Wax Lake Outlet in Calumet, LA., from 7:00 a.m., until 7:00 p.m., each day. No vessels will be involved in the hydrotest. The contractor is working from land on both sides of the river. The pipeline to be tested is a 30-inch by 1,500-foot natural gas pipeline that extends over the Wax Lake Outlet, from the west side of Calumet Levee at approximate position 29-41-33.1N 091-22-44.6W to the east side of Calumet Levee at approximate position 29-41-30.2N 091-22-22.4W.

Chart 11355 LNM: 46-20

LA - GIWW - MILE 99.0, WHL - ATCHAFALAYA RIVER - Dredge Operation

Continuing through November 30, 2020, the U.S. Government Contract Cutterhead Dredge INGENUITY will be working in the Berwick Area which includes Berwick Bay Harbor, Morgan City Docks East, Berwick Lock Forebay, and in the GIWW at 20 Grand Point, Mile 99.0, WHL and Wax Lake Outlet. The dredge will work 24-hours a day, 7-days a week. The dredge will deposit dredged material through a combination of floating and submerged pipelines in the deep water of the Atchafalaya River. Besides dredging equipment, there are numerous work and support vessels associated with this dredging operation. The dredge will be monitoring VHF-FM Channel 72. Mariners are urged to transit at their slowest safe speed to minimize wake and proceed with caution after passing arrangements have been made. The points of contact with the USACE New Orleans District concerning dredging operations in the GIWW areas are Victor Landry, at (504) 862-2407 and Robert Swayze, at (504) 862-2060. The points of contact with the USACE New Orleans District concerning dredging operations in the Atchafalaya River are Tim Connell, at (504) 862-2360 and Anh Nguyen, at (504) 862-2153.

Chart 11355 LNM: 34-20

LA - BAYOU TECHE - Floodgate Establishment

Continuing until approximately March 16, 2021, Sealevel Construction will be constructing a floodgate in Bayou Teche, at approximate position 29-49-35.59N 091-32-09.90W. Operations will be conducted Monday through Friday, from 7:00 a.m., to 6:00 p.m., each day. Mariners are urged to transit at their slowest safe speed to minimize wake and proceed with caution. The point of contact is Dylan Delcambre, at (985) 859-0977 or Nick Adams, at (985) 232-3097.

Charts: 11352 11353 11355 LNM: 13-20

LA - BAYOU GRAND CAILLOU - Submerged Obstruction

A submerged obstruction in the vicinity of Bayou Grand Caillou, at approximate position 29-13-10.8N 90-49-42.0W. The obstruction is reportedly not marked. Mariners are urged to avoid this area.

Charts: 11340 11352 11356 LNM: 46-20

LA - GIWW - BAYOU BOEUF LOCK - Guidewall Repair Operations

Continuing until approximately May 31, 2021, Bayou Boeuf Lock will be closed to navigation passage for construction of the new south side chamber guidewall from 7:00 a.m., until 7:00 p.m., during daylight hours only, Mondays through Thursdays. The Lockmaster, LaDon Champine, can be contacted at (985) 384-7626. The points of contact with the USACE New Orleans District are Tim Connell, at (504) 862-2360 and Anh Nguyen, at (504) 862-2153.

Chart 11355 LNM: 40-20

LA - MISSISSIPPI RIVER - BATON ROUGE - Dredge Operation

Commencing approximately November 24, 2020 and continuing until further notice, the U.S. Government Contract Cutterhead Dredge INTEGRITY will perform dredging operations at Old River Lock Forebay and work back towards Old River Lock Tailbay. Dredged material will be deposited into deep water in the Mississippi River and Atchafalaya River via a floating pipeline. The dredge will work 24-hours a day, 7-days a week and updated navigation bulletins will be issued for the Dredge INTEGRITY concerning its various dredging assignments. Mariners should contact the dredge on VHF-FM Channels 13 and 16, and the Old River Lock on VHF-FM Channel 14, when approaching the Old River Lock Forebay and Tailbay areas. Mariners are urged to transit at their slowest safe speed to minimize wake and proceed with caution after passing arrangements have been made. The point of contact with the USACE New Orleans District is Russell Beauvais, at (225) 492-2169.

Charts: 11352 11354 LNM: 46-20

LA - ATCHAFALAYA RIVER - BERWICK BAY - Bridge Repair/Clearance Restrictions

Continuing through December 2020, the U.S. 90 bridge across the Atchafalaya River, Berwick Bay, Mile 17.7, Morgan City, Louisiana, is being repaired and repainted. A containment system has been placed underneath the bridge which will reduce the bridge vertical clearance by 3 feet. Mariners should contact Vessel Traffic Services Berwick Bay via VHF-FM Channel 11 or at (985) 380-5374, for updated information.

Charts: 11352 11354 11355 LNM: 44-19

LA - BAYOU CHENE - Floodgate Operations

Continuing until approximately August 31, 2021, Sealevel Construction, Inc., will be constructing a floodgate in Bayou Chene at approximate position 29-37-21.59N 091-05-32.51W. Operations will be conducted Monday through Friday, from 6:30 a.m., to 5:00 p.m. Mariners are urged to transit at their slowest safe speed to minimize wake and proceed with caution. The point of contact, Jacques Duplantis, can be reached at (985)813-8108, for further information.

Charts: 11352 11354 LNM: 23-20

LA - CALCASIEU PASS - Uncharted Spoil Area/Temporary Lighted Danger Buoy

Weeks Marine, Inc., has established a Temporary Lighted Danger Buoy near Calcasieu Pass, LA., in approximate position 29-45-24.54N, 093-22-18.96W, to mark an uncharted dredge spoil navigation hazard that had been previously reported. All mariners are advised to avoid this area. Point of contact is: Weeks Marine Inc., 304 Gaille Drive, Covington, LA., 70433, (985) 237-9192, Josh Crockett.

Charts: 1116A 11330 11341 11347 LNM: 09-20

LA - CALCASIEU RIVER - RABBIT ISLAND - Dredge Operation

Attached as an enclosure to this LNM, notification from Weeks Marine, Inc., for Rabbit Island Restoration (CS-0080) Cameron Parish, Louisiana.

Chart 11347 LNM: 42-20

LA - CALCASIEU RIVER - Stone Placement

Continuing until approximately November 30, 2020, a U.S. Government Contractor will be placing foreshore dike stone along the Right and Left Descending Banks of the Calcasieu River from approximate Mile 9.0 to Mile 20.0. The Contractor will work 7-days a week, 12-hours a day, during daylight hours. The plant will include an anchor barge with hydraulic backhoe. An office barge and various material barges will be on-site, staged along the river. The M/V JULIE MARIE or Barge AB-6 can be contacted via VHF-FM Channel 72. Mariners are urged to transit at their slowest safe speed to minimize wake and proceed with caution after passing arrangements have been made. The point of contact with the USACE New Orleans District is John Page, at (337) 291-3015.

Chart 11347 LNM: 40-20

LA - CALCASIEU RIVER - CALCASIEU SHIP CHANNEL - Mile 1.5 - Stone Protection Repair Operations

Continuing until approximately January 31, 2021, Crain Brothers Inc., work barge and M/V DELGENE will be performing stone protection repairs at the mouth of the Calcasieu River on both sides of the ship channel, near Mile 1.5, to the Gulf of Mexico. The project will start on the west side of the Calcasieu Ship Channel near Mile 1.5, and proceed south. Operations will continue 12-hours a day, 7-days a week, from 7:00 a.m., to 7:00 p.m., each day. M/V DELGENE can be contacted via VHF-FM Channels 6 and 13, or by cell phone, at (504) 650-0886. The field point of contact for Crain Brothers Inc., is Quality Control Manager, Allen Randall, at (318) 341-7137. The alternate point of contact is Gil Hildebrand, at (305) 731-3458. The point of contact with the USACE New Orleans District is John Page, at (337) 291-3015.

Chart 11347 LNM: 44-20

LA - CALCASIEU LAKE - Surveying/Dredging/Rock Placement Operations

Continuing until approximately November 30, 2020, Tarpan Construction, LLC., will be conducting surveying, earthen terrances, dredging, rock placement and dewatering operations on the southern bank of the GIWW, beginning 1,700 feet west of the Gibbstown Bridge and continuing west for almost two miles in Cameron Parish, LA. Hours of operation for all construction items will be 10-hours a day, 6-days a week. Dredging will be conducted 24-hours a day, 7-days a week. Rock barges as well as construction barges will be operating and staged approximately 100-150 feet from the southern shore line within this work zone.
Starting approximate position: 29-56-01.6N 093-05-07.3W.
Ending approximate position: 29-56-07.4N 093-06-42.4W.
The goal of this project is to restore the function, value and sustainability to approximately 22,247 acres of marsh and open water by improving hydrologic conditions via freshwater input and increasing organic productivity. M/V CAPT. BUFORD will monitor VHF-FM Channel 7 and 16. Mariners are urged to use caution when transiting the area.

Charts: 11341 11347 LNM: 26-20

LA - CALCASIEU LAKE - Rip Rap Operations

Continuing until May 30, 2021, a marine contractor will be installing rock rip rap by barge along the west side of Calcasieu Lake. Work will be performed during daylight hours only, 7-days a week. The M/V JULIE MARIE will monitor VHF-FM Channels 72 and 13. Mariners are urged to transit the area at their slowest safe speed to minimize wake and proceed with caution after passing arrangements have been made. For up-to-date information, mariners can contact Nolan Simoneaux or Darwyn Jarrell, at (504) 835-0303.

Charts: 11341 11347 LNM: 20-20

TX - GULF OF MEXICO - Safety Zone

A Safety Zone is established for 800 meters around a platform located in the Gulf of Mexico at position 27-33-52.0N 097-11-42.0W. The platform is located approximately 1.6 nautical miles southeast of Bob Hall Pier. No vessel shall transit within the Safety Zone without permission from the U.S. Coast Guard.

Charts: 411 1117A 11300 LNM: 39-20

TX - NECHES RIVER - Bridge Protection System Maintenance/Safety Zone

Continuing until approximately mid-January 2021, Orion Marine Group will be replacing the bridge protection system on the KCS Railroad Bridge located at the Port of Beaumont in Beaumont, TX. Four temporary 24-inch steel piles, lighted with flashing fixed white lights, will be installed within 50-yards of the bridge on the north and south banks on the upriver side, to support construction activities. Additionally, a Safety Zone has been established 500-yards on either side of the KCS Railroad Bridge to protect the bridge until the bridge protection system is restored. Vessels greater than 65 feet in length are required to obtain permission from Vessel Traffic Service Port Arthur prior to transiting through the bridge. Vessel Traffic Service Port Arthur can be contacted on VHF-FM Channel 65A or by phone at (409) 719-5070. Vessels given permission to transit through the bridge must proceed at the slowest safe speed with extreme caution.

Charts: 11331 11343 LNM: 44-20

TX - SABINE RIVER - Dredge Operation

Attached as an enclosure to this LNM, are Great Lakes Dredge and Dock Company, LLC., dredging and excavation of a new marine berth (Berth 3) to the existing Cheniere Sabine Pass Liquefaction facility located in Cameron Parish, Louisiana on the Sabine Pass River (Ship Channel).

Chart 11343 LNM: 28-20

TX - SABINE-NECHES CANAL - Construction Operations

Continuing until further notice, the Manson Construction Co., will be conducting construction of Berth 5 at the Port of Port Arthur which includes, but is not limited to:
Removal of existing structures, pile driving, bulkhead installation, dive operations and other wharf construction activities in the vicinity of Sabine-Neches Ship Channel, at and near existing Berth 4, in approximate positions 29-51-27.272N 093-56-28.987W and 29-51-20.573N 093-56-35.438W. Two lighted (No Wake Zone) buoys will be marking the construction area. Work will be conducted from 6:00 a.m., until 6:00 p.m., 7-days a week. Equipment on-scene: Derrick Barge HAAKON, 268 feet by 68 feet and a flat barge 120 feet by 50 feet, will be monitoring VHF-FM Channel 13, 16 and 69. Construction operations require a 2-hour advanced notice in order to ensure all anchors can be moved. Mariners are urged to transit the area at their slowest safe speed to minimize wake ans proceed with caution after passing arrangements have been made.

Chart 11331 LNM: 33-20

TX - SABINE-NECHES WATERWAY - Dredge Operation

Attached as an enclosure to this LNM, are Great Lakes Dredge and Dock Company, LLC., mobilization and dredging activities of the Sabine-Neches Waterway.

Chart 11342 LNM: 37-20

TX - GIWW - PORT BOLIVAR - Dredge Operation

Continuing until further notice, dredge operations will be conducted by the USACE in Galveston Bay, at the Bolivar Flare through Bolivar, GIWW to High Island.

Chart 11331 LNM: 46-20

TX - GALVESTON SHIP CHANNEL - Construction Operation

Continuing until further notice, tow and barge movements are taking place with ongoing marine construction at Texas International Terminals

TX - GALVESTON SHIP CHANNEL - Construction Operation

located on the south side of Galveston Channel, 0.2, miles east of Pelican Island Bridge. Activities include heavy equipment lifts using crane barges, pile driving, substructure construction, tow boat and crew boat operations. Recreational mariners and fishermen should avoid this area associated due to potential hazardous conditions and congestion associated with vessel movements, construction activities in conjunction with regular commercial operations. This activity will be taking place in the area south of the a line between following approximate positions:
29-18-35.57N 094-49-24.90W and
29-18-32.26N 094-49-13.22W.
Mariners can contact (409) 762-5400, for construction information.

Charts: 11322 11323 11324 11326 LNM: 44-20

TX - GALVESTON BAY - Unmanned Vessel Survey Operations

David Evans and Associates, Inc., has launched an autonomous vessel (Zodiac Milpro 550 SRMN) to survey the areas of West Galveston Bay from Eagle Point to Morgan's Point, including Clear Lake. The nautical charting survey operations are anticipated to take place through November 25, 2020 and resume November 30, 2020 through December 11, 2020. Unmanned vessel operations will remain 100 meters west of the west barge lane of the Houston Ship Channel. Mariners are advised to plan accordingly and use caution while transiting near this area. Mariners should contact the U.S. Coast Guard with any concerns on VHF-FM Channel 16.

Charts: 11326 11327 LNM: 43-20

TX - HOUSTON SHIP CHANNEL - Dredge Operation

Continuing until approximately November 30, 2020, the Dredge HERIBERTO CORDOVO will be conducting dredging operations in the vicinity of Barbours Cut and Houston Ship Channel Light 92 (LLNR-24600) and Houston Ship Channel Light 116 (LLNR-25390) Dredging will be performed 24-hours a day, 7-days a week. There will be approximately 20,000 feet of combined steel and plastic pipeline. Placement Area will be Spillman Island. There will be three tender boats, two anchor barges a supply barge and a fuel barge with the dredge. The Dredge HERIBERTO CORDOVO and tender boats will monitor VHF-FM Channel 13 or 79. Mariners are urged to transit the area at their slowest safe speed to minimize their wake and proceed with caution, after passing arrangements have been made.

Charts: 11328 11329 LNM: 43-20

TX - HOUSTON SHIP CHANNEL - Dredge Operation

Continuing until approximately November 30, 2020, the Hydraulic Dredge GLENN EDWARDS and attendant plant will be dredging in the Houston Ship Channel, between Houston Ship Channel Light 78 (LLNR-24520) approximate position 29-37-12.52N 094-57-22.69W and Bayport Flare. Dredged material will be disposed of in placement area site 1. Turtle trawling may be performed in conjunction with dredging if directed by the USACE. Dredging will be performed 24-hours a day, 7-days a week. The Hydraulic Dredge GLENN EDWARDS and attendant plant will be monitoring VHF-FM Channel 13, 16 or 66. Mariners are urged to transit at their slowest safe speed to minimize wake and proceed with caution in the vicinity of the dredge when it is in the navigation channel.

Chart 11327 LNM: 29-20

TX - HOUSTON SHIP CHANNEL - Submerged Obstruction

A submerged obstruction has been reported in approximate position 29-42-22.568N 095-01-17.162W. The submerged obstruction is reportedly not marked. Mariners are urged to use caution when transiting the area.

Charts: 11326 11327 LNM: 45-20

TX - FREEPORT HARBOR CHANNEL - UPPER TURNING BASIN - Pile Driving/Deck Construction Operations

Continuing until further notice, pile driving and concrete deck construction of the Port Freeport Berth 8 will be conducted in approximate position 28-56-37.2N 095-19-46.4W, directly north of Berth 7, of the Upper Turning Basin, Port Freeport, TX. Operations will be conducted Monday through Saturday, from 7:00 a.m., until 5:30 p.m. On-scene vessels will consist of a material barge and a crane barge. On-scene vessels will monitor VHF-FM Channel 13. Mariners are urged to use caution when transiting the area.

Charts: 11321 11322 LNM: 37-20

TX - GIWW - MILE 365.0 WHL - Dredge Operation

Commencing November 20, 2020 and continuing until approximately December 18, 2020, Orion Marine Construction will have the Dredge JULIUS HUNTER conducting dredging operations near Mile 665.0, WHL, in the vicinity of Queen Isabella Bridge, in approximate position 26-04-50.29N 097-11-50.54W. Dredge placement will be area PA 239, northwest of the bridge. The dredge will have approximately 20,000 feet of combined steel and floating pipeline. Three tender boats, two anchor barges and a supply barge will be associated with the dredge. Dredge JULIUS HUNTER will monitor VHF-FM Channels 16 and 79 or the dredge can be contacted at (361) 487-6465.

Chart 11322 LNM: 46-20

TX - GIWW - MILE 370.0 - MILE 371.5 WHL - Rock Placement Operations

Continuing until approximately April 1, 2021, Ponchatrain Partners, LLC., will be conducting rock placement and dewatering operations on the banks of the GIWW, in vicinity of Mile 370.0, WHL and Mile 371.5, WHL. Hours of operation for all construction items will be during daylight hours, 12-hours a day, 7-days a week. Rock barges as well as construction barges will be operating and staged approximately 150 feet from the southern shore line within this work zone. The Tug BOYA will monitor VHF-FM Channel 8 and 16. Mariners are urged to transit the area at their slowest safe speed to minimize wake and reduce erosion.

Chart 11322 LNM: 44-20

TX - GIWW - MILE 420.2, WHL - Shoaling

Shoaling has been reported in the GIWW, Mile 420.2, WHL, in approximate position 28-45-42.0N 095-39-06.0W. The shoaling is reportedly not marked. Mariners are urged to use caution when transiting the area.

Chart 11319 LNM: 45-20

TX - GIWW - COLORADO RIVER - Dredge Operation

Continuing until approximately March 31, 2021, Dredge SAND PIPER is working in the Colorado River, south of the GIWW. Mariners are urged to transit at their slowest safe speed to minimize wake and proceed with caution when transiting the area. Mariners can contact the dredge via VHF-FM Channel 13 or 16. Mariners should use caution when navigating in vicinity of Dredge SAND PIPER and its dredge pipeline.

TX - GIWW - COLORADO RIVER - Dredge Operation

Chart 11319 LNM: 46-20

TX - GIWW - MATAGORDA BAY - Shoaling

Shoaling has been reported in Matagorda Bay in the GIWW, Mile 471.0, WHL. The shoaling is reportedly not marked. Mariners with urgent concerns can contact the U.S. Coast Guard Sector/Air Station Corpus Christi Command Center, at (361) 939-0450; or for non-urgent questions and concerns, email CCWATERWAYS@USCG.MIL. All mariners are urged to use caution when transitting the area.

Charts: 11316 11319 LNM: 17-20

TX - GIWW - PORT O'CONNOR - Marine Event

The Port O'Connor Lighted Boat Parade will be held on December 5, 2020, from 6:00 p.m., until 9:00 p.m. The parade will proceed to the GIWW, near Port O'Connor. Mariners are advised to use caution when transiting in the area.

Charts: 11316 11317 11319 LNM: 46-20

TX - VICTORIA BARGE CANAL - Dredge Operation

Commencing November 20, 2020 and continuing until January 31, 2021, Orion Marine Construction will have the Dredge HERIBERTO CORDOVA working the upper reach of the Victoria Barge Canal, starting at approximate position 28-27-05.45N 096-46-31.37W and ending at approximate position 28-41-06.96N 096-58-20.84W. Operations will be conducted 24-hours a day, 7-days a week. Dredge placement areas will be 10/11, 6A and area #3. The dredge will have approximately 25,000 feet of a combination of steel and floating pipe onsite. Two anchor barges, three tender boats, supply barge and fuel barge will be associated with the dredge. Dredge HERIBERTO CORDOVA will monitor VHF-FM Channels 16 and 79 or the dredge HERIBERTO CORDOVA can be contacted at (361) 487-6472.

Chart 11315 LNM: 46-20

TX - GIWW - ROCKPORT - Marine Event

The Rockport Tropical Christmas Fireworks will be held on December 5, 2020, from 7:00 p.m., to 7:45 p.m. The fireworks will be launched from Rockport Beach Park. Mariners are urged to use caution when transiting this area.

Charts: 11309 11314 LNM: 46-20

TX - COPANO BAY - Pier Demolition Operations

Continuing until approximately March 15, 2021, Russell Marine, LLC., will be conducting fishing pier demolition operations and removing the old Copano Bay Fishing Pier that runs parallel on the west side of the State Highway 35 bridge over Copano Bay, starting at approximate position 28-06-49.24N 097-01-29.72W and ending at approximate position 28-08-05.91N 097-00-35.60W. Operations will be conducted from 6:30 a.m., to 6:00 p.m., each day, 7-days a week. On-scene vessels will monitor VHF-FM Channel 16, during operations. Mariners are urged to transit the area with caution.

Charts: 11313 11314 LNM: 34-20

TX - ARANSAS PASS - Marine Event

The Aransas Pass Lighted Boat Parade will be held on December 5, 2020, from 6:30 a.m., to 7:30 p.m. The boat parade will transit into the GIWW, near Conn Brown Harbor. Mariners are urged to exercise caution in the area during the event period.

Charts: 11307 11309 11312 LNM: 46-20

TX - PORT ARANSAS - Marine Event

The Port Aransas Lighted Boat Parade will be held on December 5, 2020, from 5:00 p.m., to 7:30 p.m. The boat parade will take place in Port Aransas City Marina Harbor. Mariners are urged to exercise caution in the area during the event period.

Charts: 11300 11307 11313 LNM: 46-20

TX - CORPUS CHRISTI BAY - Dredge Operation

Continuing until approximately February 1, 2021, Orion Marine Construction will be conducting a dredging project in the vicinity of Corpus Christi Ship Channel, starting at Corpus Christi Ship Channel Light 79 (LLNR-28790), Corpus Christi Ship Channel Light 80 (LLNR-28795) and continuing into the Inner Basin. Approximate start position 27-48-36.56N 097-22-01.20W and ending at approximate position 27-49-06.53N 097-28-24.27W. Operations will be conducted 24-hours a day, 7-days a week. Dredge JASON LAQUAY will have approximately 20,000 feet of combined steel and plastic floating pipeline. Two anchor barges, three tender boats and a supply barge will be associated with the dredge. Dredge JASON LAQUAY and on-scene vessels will monitor VHF-FM Channels 13 and 79. Dredge JASON LAQUAY can be contacted at (361) 487-6465. Mariners are urged to use caution when transiting the area.

Charts: 11308 11309 11312 LNM: 26-20

TX - CORPUS CHRISTI BAY - INGLESIDE - Dredge Operation

Continuing until approximately November 30, 2020, Orion Marine Group will be conducting dredging operations at approximate position 27-49-22.00N 097-11-27.85W. Dredging will be performed 24-hours a day, 7-days a week. There will be 24 inch pipeline laid down the north side of the GIWW, starting from the intersection of the Corpus Christi Ship Channel down the GIWW, for approximately 4,000 feet, headed east bound and then upland into the placement area, Dagger Island. There will also be 24 inch pipeline laid up the La Quinta Channel on both sides of the channel for approximately 25,000 feet and then into the upland placement area, Good Hope. Contractor's related floating plant consists of 2 anchor barges, 1 supply barge, 3 tender boats and 1 fuel barge. The Dredge JOHN C. LAQUAY will monitor VHF-FM Channels 16 and 78. Mariners are urged to exercise caution in the area.

Charts: 11308 11309 LNM: 30-20

TX - CORPUS CHRISTI HARBOR - TULE LAKE CHANNEL - Dredge Operation

Continuing until approximately January 17, 2021, Orion Marine Group will be conducting dredging operations in the Inner Harbor. Dredging will be performed 24-hours a day, 7-days a week. There will be 24 inch pipeline laid from the east end of cargo dock #16, to east end of the power line tower on the green side. Minimal depth is -47 feet. Dredge LEONARD M. FISHER will be conducting the dredge work. Mariners can contact the dredge via VHF-FM Channel 13 or 16. Mariners are urged to use caution when navigating in the vicinity of the dredge and its pipeline.

Chart 11311 LNM: 46-20

TX - GIWW - CORPUS CHRISTI BAY TO PORT ISABEL - REDFISH BAY - Boat Parade

The La Posada Lighted Boat Parade will be held on December 11, 2020, from 7:00 p.m., to 9:00 p.m. The parade will transit into the GIWW, near JFK Causeway and in the North Canals of Padre Island, Corpus Christi. Mariners are urged to exercise caution in the area during the event period.

Charts: 11308 11309 LNM: 46-20

TX - GIWW - CORPUS CHRISTI BAY TO PORT ISABEL - REDFISH BAY - Boat Parade

The La Posada Lighted Boat Parade will be held on December 12, 2020, from 7:00 p.m., to 9:00 p.m. The parade will transit south Canals of Padre Island, Corpus Christi. Mariners are urged to exercise caution in the area during the event period.

Charts: 11308 11309 LNM: 46-20

TX - PORT MANSFIELD - Dredge Operation

Continuing until approximately March 15, 2021, Orion Marine Construction will conduct dredging operations on the Port Mansfield Channel. Dredging will commence at the jetty's in approximate position 26-33-49.33N 097-16-22.89W and will work towards Port Mansfield Harbor and end in approximate position 26-33-21.45N 097-25-40.19W. The contractors floating plant will consist of the Dredge KING FISHER, Dredge EMIL KURTZ, 2 anchor barges, 3 tender boats, a supply barge, a fuel barge and a break water barge. Work will be conducted 24-hours a day, 7-days a week. Dredge spoils will be placed in area 2A, on the north side of the Port Mansfield Jetty (beach placement) and placement area 220/7, north east side of the intersection of the GIWW and the Port Mansfield Channel. The dredge will have approximately 25,000 feet of combination steel and plastic pipeline, associated with this operation. The dredges will monitor VHF-FM Channel 16 or 78, or available at (361) 487-6470 (Dredge KING FISHER) or (361) 487-6471 (Dredge EMIL KURTZ). Mariners are urged to exercise caution when transiting the area.

Chart 11306 LNM: 39-20

TX - SOUTH PADRE ISLAND - Bridge Repair

Repairs and painting activities on the State Road 100 Queen Isabella Causeway fixed bridge across the GIWW, Mile 665.4, WHL, Port Isabel, Cameron County, Texas, will reduce the bridge's vertical clearance from October 19, 2020 through December 21, 2020. A containment system will be placed underneath the bridge that will reduce the bridge's vertical clearance by 3 feet.

Charts: 11307 11309 LNM: 39-20

TX - BROWNSVILLE SHIP CHANNEL - Dismantle and Disposal of Former U.S. Naval Vessels

Continuing until January 2022, International Shipbreaking Limited, LLC., Brownsville will be dismantling and disposing of 5, U.S. Navy combatant ships in Brownsville, TX. The west boundary will be in approximate position 25-57-50.8N 097-21-50.0W and the east boundary will be in approximate position 25-57-57.8N 097-21-27.0W. All commercial vessels, tour vessels and pleasure/fishing craft are required to remain within the channel while passing the International Shipbreaking facilities. There will be overhead industrial work in progress which can pose a hazard to vessels in the vicinity of the facility. For additional information, mariners can contact Chris Green, ISL Company President, at (956) 831-2299, email at chris.green@internationalshipbreaking.com or Dan Richardson, U.S. Navy On-Site Representative (OSR), email at daniel.l.richardson3@navy.mil.

Chart 11302 LNM: 46-20

TX - BRAZOS ISLAND HARBOR MAIN CHANNEL - Dredge Operation

Continuing until approximately mid-March 2021, the Dredge CAPT. FRANK BECHTOLT will conduct dredging operations in the Brazos Island Harbor main channel. Work will be performed 24-hours a day, 7-days a week. The floating plant will include barges, tug crew boats, a survey boat, skiffs and submerged and floating pipeline will be used in and around the work areas. Dredge CAPT. FRANK BECHTOLT will monitor VHF-FM Channel 13, 16 or 80. Mariners are urged to provide a 2-hour notice, prior to passing and proceed with caution while transiting at slowest safe speed.

Charts: 11301 11302 LNM: 40-20

SECTION VIII - LIGHT LIST CORRECTIONS

An Asterisk *, indicates the column in which a correction has been made to new information

(1) No.	(2) Name and Location	(3) Position	(4) Characteristic	(5) Height	(6) Range	(7) Structure	(8) Remarks	
37395	BRAZOS RIVER CROSSING LIGHT 2						Remove from list. *	46/20
37400	BRAZOS RIVER CROSSING LIGHT 4						Remove from list. *	46/20
39327	SAN JOSE ISLAND BREAKWATER LIGHT 1	27-57-12.000N 096-59-27.000W	Q G	6		SG on pile.	Private Aid.	46/20
*	*	*	*	*	*	*	*	
39680	SAN JOSE ISLAND BREAKWATER LIGHT 1						Remove from list. *	46/20
39685	Aransas Bay Alternate Route Buoy 58	27-52-18.428N 097-02-55.197W				Red nun with yellow triangle.		46/20
39690	*Aransas Bay Alternate Route Lighted Danger Buoy A*	27-51-45.312N 097-03-00.123W	Fl W 4s		3	White with orange stripe.		46/20

ENCLOSURES

NOAA is Discontinuing the Printed Tide Tables and Tidal Current Tables after 2020

NOAA updated information for the discontinuance of printed Tide Tables and Tidal Current Tables after 2020.

LNM: 45-20

Staging Location for Dredge Equipment

Bay Point Marina, Panama City, FL.

LNM: 41-20

MS - MISSISSIPPI SOUND - Barrier Island Restoration/Dredge Operation

Barrier Island Restoration Plan, Ship Island Phase 3 and 4, dredging sand from Horn Island Pass and pumping it onshore at Ship Island.

LNM: 44-20

Barrier Island Restoration/Dredge Operation

Inshore and offshore staging area. Submerged pipeline run from the borrow area to Ship Island.

LNM: 21-20

LA - PASS A' LOUTRE - Dredge Operation

The Cutterhead Dredge R.S. WEEKS and attendant plant will be operating in Pass A' Loutre at its intersection with the Mississippi River.

Chart 11361 LNM: 44-20

LA - GRAND ISLE - Beach Nourishment Operations

Great Lakes Dredge and Dock of West End Beach Nourishment (BA-0210) Grand Isle and vicinity, Jefferson Parish, Louisiana.

LNM: 45-20

LA - PORT FOURCHON - Dredge Operation/Marsh Creation Operations

Caminada Headland Back Barrier Marsh Creation Project, Port Fourchon, LA.

Charts: 11346 11365 LNM: 26-20

LA - PELICAN LAKE - TRINITY EAST ISLAND - WEST BELLE HEADLAND - Dredge Operation

Weeks Marine, Inc., Terrebonne Basin Barrier Island and Beach Nourishment/West Belle Headland Restoration (TE-143/TE-118) Terrebonne and Lafourche Parishes, Louisiana.

LNM: 39-20

LA - CALCASIEU RIVER - RABBIT ISLAND - Dredge Operation

Weeks Marine, Inc., for Rabbit Island Restoration (CS-0080) Cameron Parish, Louisiana.

LNM: 42-20

TX - SABINE RIVER - Dredge Operation

Great Lakes Dredge and Dock Company, LLC., dredging and excavation of a new marine berth (Berth 3) to the existing Cheniere Sabine Pass Liquefaction facility located in Cameron Parish, Louisiana on the Sabine Pass River (Ship Channel).

LNM: 28-20

TX - SABINE-NECHES WATERWAY - Dredge Operation

Great Lakes Dredge and Dock Company, LLC., mobilization and dredging activities of the Sabine-Neches Waterway.

LNM: 37-20

Commander, Eighth Coast Guard District
Hale Boggs Federal Building, Room 1230
500 Poydras Street
New Orleans, LA 70130-3310
Telephone (504) 671-2327
(Business Hours 7:00 a.m. - 3:30 p.m. Monday - Friday)
(Nights, Weekends, Holidays) (504) 589-6225
RADM Nadeau

NOTICE TO MARINERS

Issued By:

CENTER FOR OPERATIONAL OCEANOGRAPHIC
PRODUCTS & SERVICES

1305 East-West Highway, N/OPS3
Silver Spring, MD 20910-3281
301-713-2815
Tide.Predictions@noaa.gov
https://tidesandcurrents.noaa.gov

NOAA is Discontinuing the Printed Tide Tables and Tidal Current Tables.

NOAA is ending the production of the printed Tide Tables and Tidal Current Tables publications.
The 2020 Tide Tables and Tidal Current Tables were the final printed editions.
There will not be NOAA printed Tide Tables and Tidal Current Tables publications for 2021.

NOAA is discontinuing the production of these annual publications due to: (a) recent changes by the U.S. Coast Guard in the interpretation of the requirements for predictions, no longer requiring these publications in paper format and (b) the availability of online and electronic services providing tide and tidal current predictions which meet the U.S. Coast Guard requirements for navigation, and support other activities along the U.S. coast.

Tide and Tidal Current predictions are available through NOAA's Center for Operational Oceanographic Products and Services (CO-OPS) online services:

- NOAA Tide Predictions: https://tidesandcurrents.noaa.gov/tide_predictions.html
- NOAA Current Predictions: https://tidesandcurrents.noaa.gov/noaacurrents/Regions

These online services provide predictions which equal or exceed the accuracy and availability of the predictions for domestic locations provided through printed publications, and provide additional capabilities allowing the predictions to better meet a variety of user needs. These online services provide predictions for the U.S. coasts. International predictions will not be available from the online services. Predictions for countries outside the U.S. may be obtained through the Oceanographic / Hydrographic agency in that country.

Contact NOAA's Center for Operational Oceanographic Products and Services (CO-OPS) with questions or for further information.
E-mail: Tide.Predictions@noaa.gov
Phone: 301-713-2815

Issued: November 1, 2020

NOTICE TO LOCAL BOATERS

Date of Notice: 10-09-2020
Effective End Date: 02-01-2021

MAINTENANCE DREDGING TO BE CONDUCTED WITHIN BAY POINT MARINA AND ENTRANCE CHANNEL

Dredging Commence Date: October 09, 2020 (anticipated)
Dredging Completion Date: February 1, 2021 (anticipated)

Hours of Operation: 7:00 AM until 6:00 PM
Days of Operation: Monday through Saturday
Name of Dredge Vessel: GATOR DREDGE
VHF Channels Monitored: Channels 16 & 68
Land Contact: Jose Maturell (Project Superintendent) Cell: (813) 810-1607
Secondary Land Contact: Bret Sapp (Project Manager) Cell: (727) 798-0238

Mariners are urged to use extreme caution in the area, transit at their slowest safe speed to minimize wake, and proceed with caution after passing arrangements have been made. Work vessels, dredge barge, and buoys will be visibly lighted and marked according to Coast Guard regulations and will be in the area until all work is complete and can change configuration daily. Vessels and/or equipment will be in multiple locations at the same time. PLEASE SEE MAP FOR DETAILS ON WHERE THIS EQUIPMENT CAN BE LOCATED.

LEGEND

EQUIPMENT LIMITS
DEWATERING AREA

0 300 600 Feet

GATOR DREDGING

Designation – **MsCIP Comprehensive Barrier Island Restoration Plan**
Ship Island Phase 3 and 4
USACE Project No.: W91219C0029

Contractor - Great Lakes Dredge & Dock Company
One Parkview Plaza, Suite 800
Oakbrook Terrace, IL 60181
Phone (630) 574-3000 / Fax (630) 574-1515

Contract Duration– Commence (Dredge Ellis Island): November 06, 2020
Completion (Dredge Ellis Island): December 15, 2020

Dredging Location – Horn Island Pass, MS

Equipment - TSHD Ellis Island
Trawler Captain Wick

Communications - Marine VHF Channels 13 & 16

Operations –
Ellis Island – TSHD will be dredging the approximately 4,700 linear feet on the Red side of the Horn Island Pass Channel. All vessels will be marked and lighted in accordance with USCG regulations. Operations will be performed 24 hours/day, 7 days/week.

Captain Wick – Trawling to be conducted within the dredging area. All vessels will be marked and lighted in accordance with USCG regulations. Operations will be performed 24 hours/day, 7 days/week.

Be aware, that no additional pipeline will be laid and dredged material will be sailed off site. Please see attached map for further details.

For further information, contact Nicholas Williams, Project Manager (630) 247-2256, or Mario Martinez, QC Manager at (806) 292-5637.

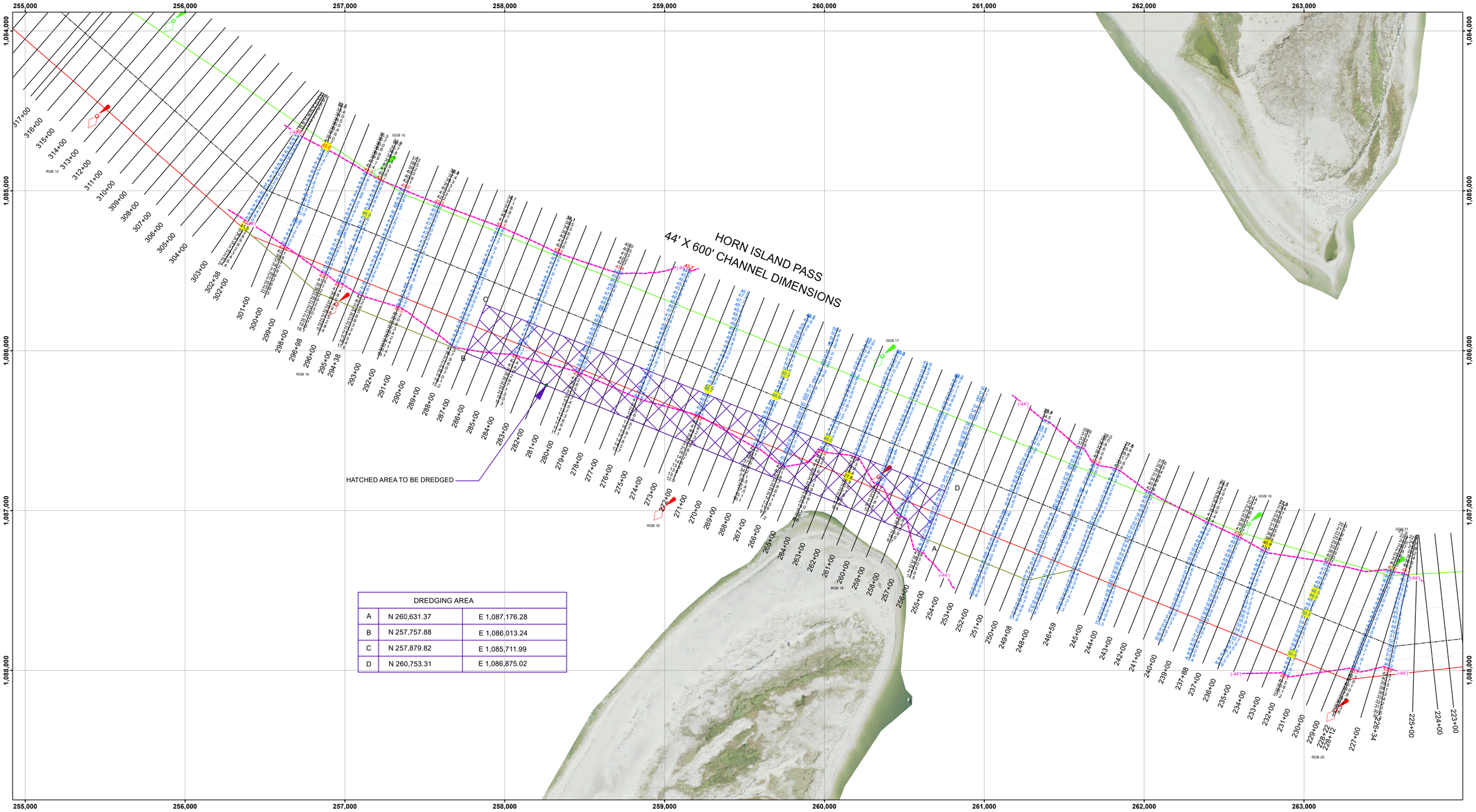

DREDGING AREA		
A	N 260,631.37	E 1,087,176.28
B	N 257,757.88	E 1,086,013.24
C	N 257,879.82	E 1,085,711.99
D	N 260,753.31	E 1,086,875.02

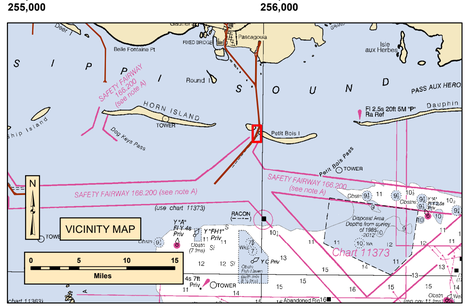

LEGEND

- Federal Navigation Channel
- Federal Navigation Center Line
- Contour Line
- Wrecks-Submerged
- Piling
- Channel Obstruction
- Mooring Dolphn
- Range
- Shoalest Sounding
- Red Gas Buoy
- Green Gas Buoy
- Red Beacon
- Green Beacon
- Red Day Marker
- Green Day Marker

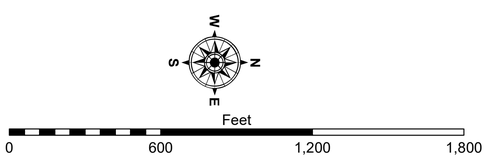

NOTES:

1. ALL ELEVATIONS SHOWN ARE REFERENCED TO FEET BELOW MEAN LOWER LOW WATER (M.L.L.W.)
2. COORDINATES ARE REFERENCED TO MISSISSIPPI STATE PLANE COORDINATE SYSTEM 83 DATUM EAST ZONE.
3. SURVEYED BY: B. TABB
4. SURVEY VESSEL: SARGE
5. SURVEY DATE: 10/01/2020
6. THE INFORMATION DEPICTED ON THIS MAP REPRESENTS THE RESULTS OF SURVEYS MADE ON THE DATES INDICATED AND CAN ONLY BE CONSIDERED AS INDICATING THE GENERAL CONDITIONS EXISTING AT THE TIME.
7. FREQUENCY SOUNDINGS: 200 KHz.

Imagery courtesy of: USDA/FSA - Aerial Photography
Field Office Dated 2014

US Army Corps of Engineers
District: CESAM

DISCLAIMER
Access Constraints: The United States Government furnishes this data on an "as is" basis and makes no warranties, express or implied concerning the accuracy, completeness, reliability, or suitability of this information for any purpose. The information and the data furnished: The United States shall be held harmless from any liability for any errors or omissions made thereof. These data belong to the Government. Therefore the recipient fully agrees not to represent these data to anyone as other than Government data. The recipient also agrees not to resell these data to others without also transferring this Disclaimer.

Distribution Liability: The data represents the results of data collection/processing for a specific US Army Corps of Engineers mission under specific environmental conditions. As such, it is only valid for its intended use, content, time and accuracy specifications. The user is responsible for the results of any other application of this data to other data sets or purposes.

U.S. ARMY CORPS OF ENGINEERS
MOBILE DISTRICT

Submitted: J. SMITH
Surveyed By: ____
Recommended: N. STAFFORD
Lead, Navigation Support Section
Plotted By: ____
Approved: S. REID
Chief, Irvington Site Office
Checked By: ____

PASCAGOULA HARBOR, MISSISSIPPI
PH_02_PHI_20201001_CS
Horn Island Pass
STA.226+34 - 302+38
CONDITION SURVEY

Sheet Reference Number
1 of 1

	X	Y	LAT	LONG
A	975864.95	329207.81	30° 24' 18.867413" N	88° 51' 35.754486" W
B	976107.67	328699.65	30° 24' 13.837964" N	88° 51' 32.981381" W
C	979095.47	329993.14	30° 24' 26.647039" N	88° 50' 58.864318" W
D	978656.37	330601.20	30° 24' 32.665243" N	88° 51' 03.879893" W

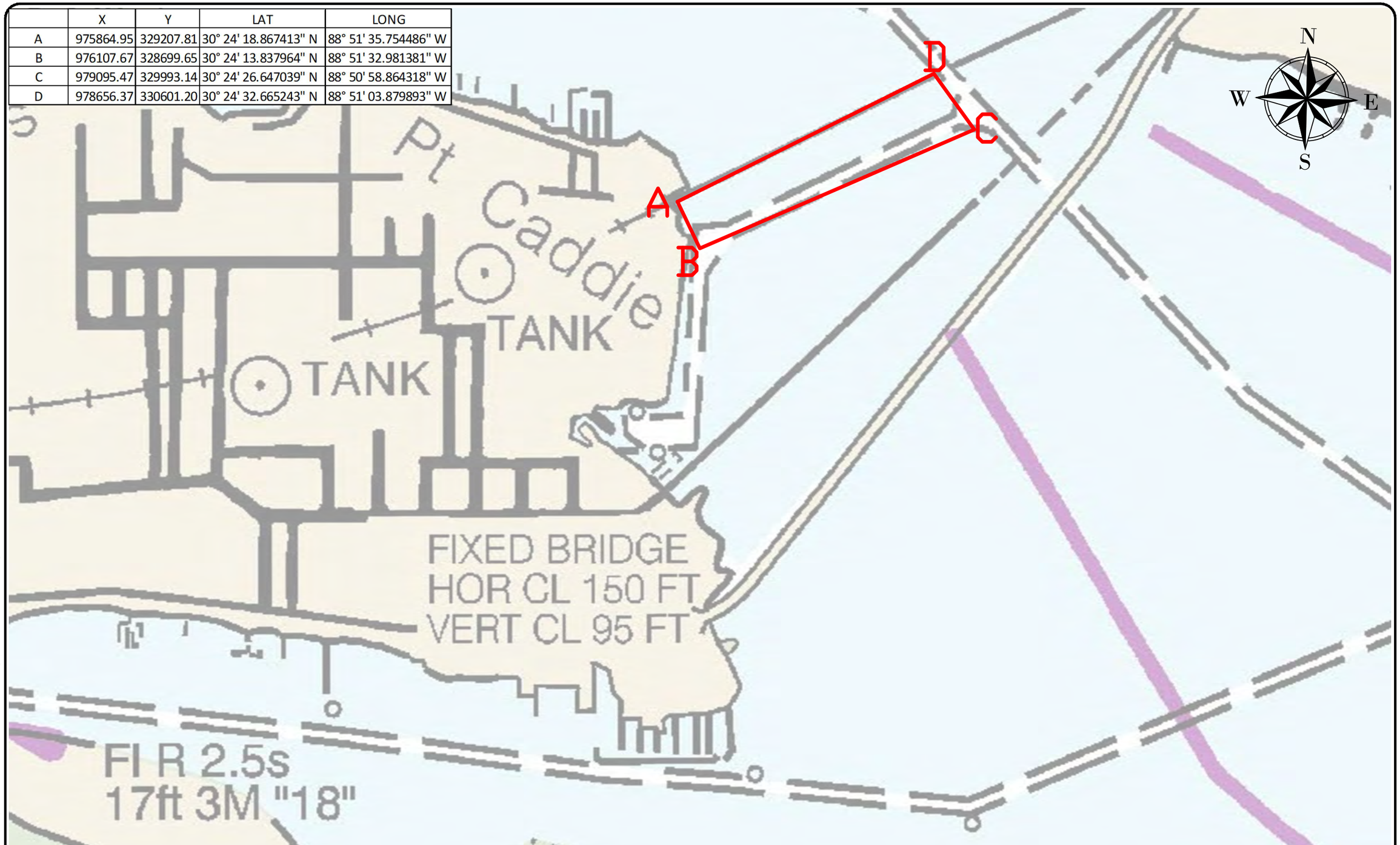

C:\Dropbox (GLDD)\Projects\84727 MSCIP Phase 3 and 4\04 Drawings\10 QC\LNTM\200304 LNTM.dwg

GREAT LAKES DREDGE AND DOCK COMPANY
2122 YORK ROAD, OAK BROOK IL 60523
CIVIL ENGINEERING / SURVEYING DIVISION
Phone: (630) 574-3000 Fax: (630) 574-1515

PROJECT: MsCIP Comprehensive Barrier Island

TITLE: LNTM 11x17 (Inshore Staging)

GLDD JOB NO.:	84727	DRAWN BY:	KA	DATE:	October 21, 2019
CLIENT JOB NO.:	W912P8190029	LAST SAVED BY:	KAlford	SCALE:	1:1000.0001

FILE NAME: C:\Dropbox (GLDD)\Projects\84727 MSCIP Phase 3 And 4\04 Drawings\10 QC\LNTM\200304 LNTM.dwg

PROJECT SURVEY METADATA

HORIZONTAL DATUM:	####
LOCAL GRID:	####
VERTICAL DATUM:	####
UNITS HORIZ. / VERT.:	####
SURVEY/PROJ. CONTROL POINT:	X= ####
	Y= ####
	Z= ####
SURVEY/PROJ. BENCH MARK:	X= XXXXXX
	Y= XXXXXX
	Z= XXXXXX
TIDE STAFF LOCATION:	XXXXXX

OPERATOR / CONDITIONS

SURVEY DATE:	XXXXXX
ENGINEER / SURVEYOR:	XXXXXX
SURVEY VESSEL:	####
VESSEL OPERATOR:	XXXXXX
WEATHER:	XXXXXX
TEMPERATURE:	XXXXXX
WIND:	XXXXXX
SEA:	XXXXXX

ELECTRONIC EQUIPMENT

FATHOMETER:	####
FREQUENCY(s):	####
HEAVE COMP.:	####
SOS (AVG):	XXXXXX
POSITIONING:	####
USCG BEACON:	XXXXXX
TIDE GAUGE:	XXXXXX
	XXXXXX

GRAPHIC SCALE
(IN FEET)
500 0 250 500 1000 2000
1 inch =1000.0001ft.

CONFIDENTIAL & PROPRIETARY
This document contains confidential and proprietary information of Great Lakes Dredge & Dock Company. If you have received this document in error, immediately discard or destroy it without copying or distributing further.

	X	Y	LAT	LONG
R	1005431.6	280800.4	30° 16' 19.651068"	88° 45' 58.439995"
S	1010738.6	280923.7	30° 16' 20.836476"	88° 44' 57.917457"
T	1010000.9	277352.4	30° 15' 45.490986"	88° 45' 06.358688"
U	1007149.7	276529.3	30° 15' 37.362514"	88° 45' 38.877826"
V	1005409.8	276449.3	30° 15' 36.581387"	88° 45' 58.718205"

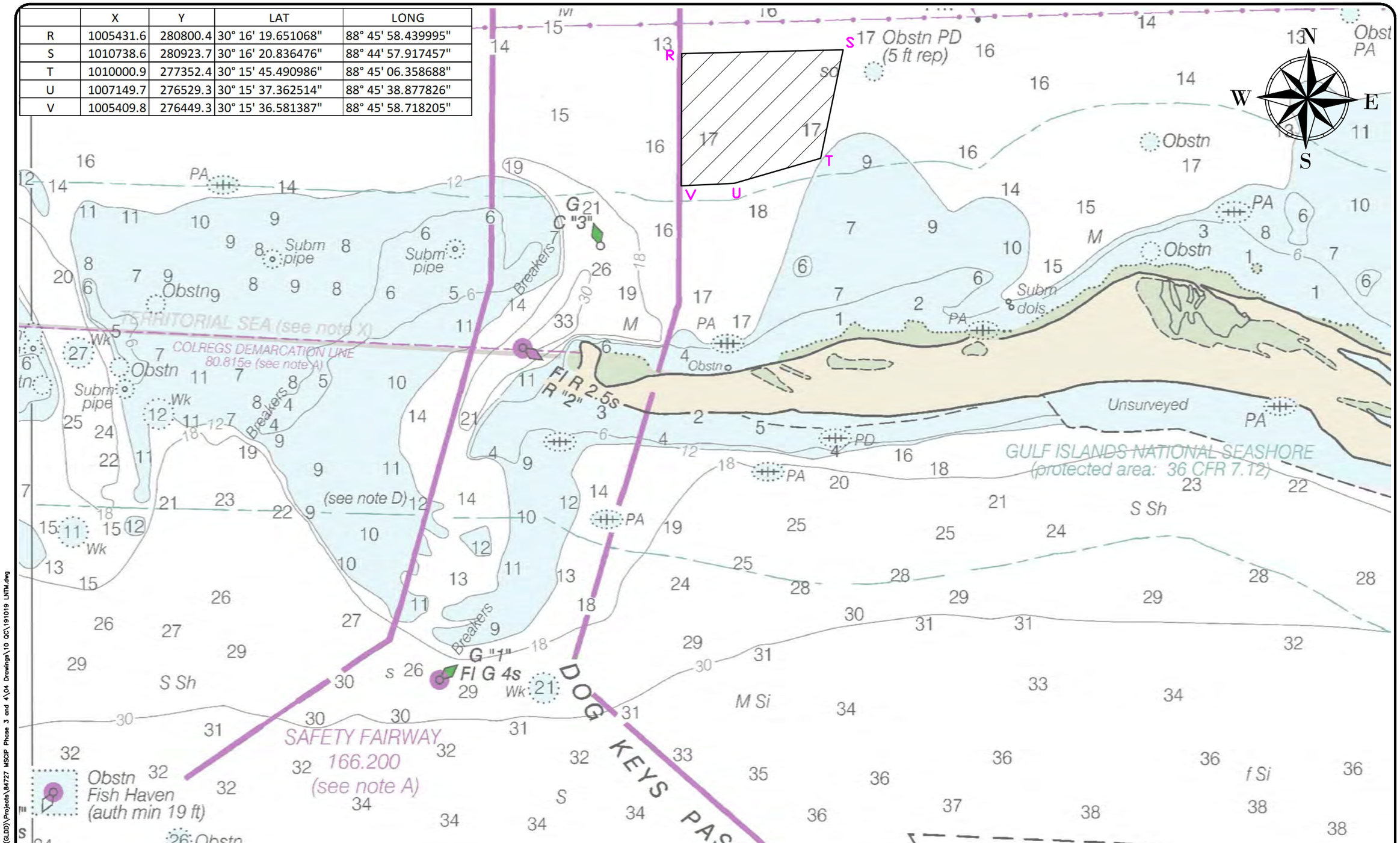

C:\Dropbox (GLDD)\Projects\84727 MSCIP Phase 3 and 4\04 Drawings\10 QC\191019 LNTM.dwg

GREAT LAKES DREDGE AND DOCK COMPANY
2122 YORK ROAD, OAK BROOK IL 60523
CIVIL ENGINEERING / SURVEYING DIVISION
Phone: (630) 574-3000 Fax: (630) 574-1515

PROJECT: MsCIP Comprehensive Barrier Island

TITLE: LNTM 11x17 (Offshore Staging)

GLDD JOB NO.:	84727	DRAWN BY:	KA	DATE:	October 21, 2019
CLIENT JOB NO.:	W912P8190029	LAST SAVED BY:	KAlford	SCALE:	1:2000

FILE NAME: D:\Dropbox (GLDD)\Projects\84727 MSCIP Phase 3 And 4\04 Drawings\10 QC\191019 LNTM.dwg

PROJECT SURVEY METADATA

HORIZONTAL DATUM:	####
LOCAL GRID:	####
VERTICAL DATUM:	####
UNITS HORIZ. / VERT:	####
SURVEY/PROJ. CONTROL POINT:	X:- ####
	Y:- ####
	Z:- ####
SURVEY/PROJ. BENCH MARK:	X:- XXXXXX
	Y:- XXXXXX
	Z:- XXXXXX
TIDE STAFF LOCATION:	XXXXXX

OPERATOR / CONDITIONS

SURVEY DATE:	XXXXXX
ENGINEER / SURVEYOR:	XXXXXX
SURVEY VESSEL:	####
VESSEL OPERATOR:	XXXXXX
WEATHER:	XXXXXX
TEMPERATURE:	XXXXXX
WIND:	XXXXXX
SEA:	XXXXXX

ELECTRONIC EQUIPMENT

FATHOMETER:	####
FREQUENCY(IES):	####
HEAVE COMP.:	####
SOS (SVG):	XXXXXX
POSITIONING:	####
USCG BEACON:	XXXXXX
TIDE GAUGE:	XXXXXX
	XXXXXX

GRAPHIC SCALE
(IN FEET)
500 0 250 500 1000 2000
1 inch =1000.0001ft.

CONFIDENTIAL & PROPRIETARY
This document contains confidential and proprietary information of Great Lakes Dredge & Dock Company. If you have received this document in error, immediately discard or destroy it without copying or distributing further.

	X	Y	LAT	LONG
A	961081.00	268609.00	30° 14' 18.96027"N	88° 54' 24.134816" W
B	961760.75	266705.82	30° 14' 0.125513" N	88° 54' 16.371850" W
C	958776.00	264639.50	30° 13' 39.65187" N	88° 54' 50.380534" W
D	957970.54	267159.99	30° 14' 4.595754" N	88° 54' 59.583051" W

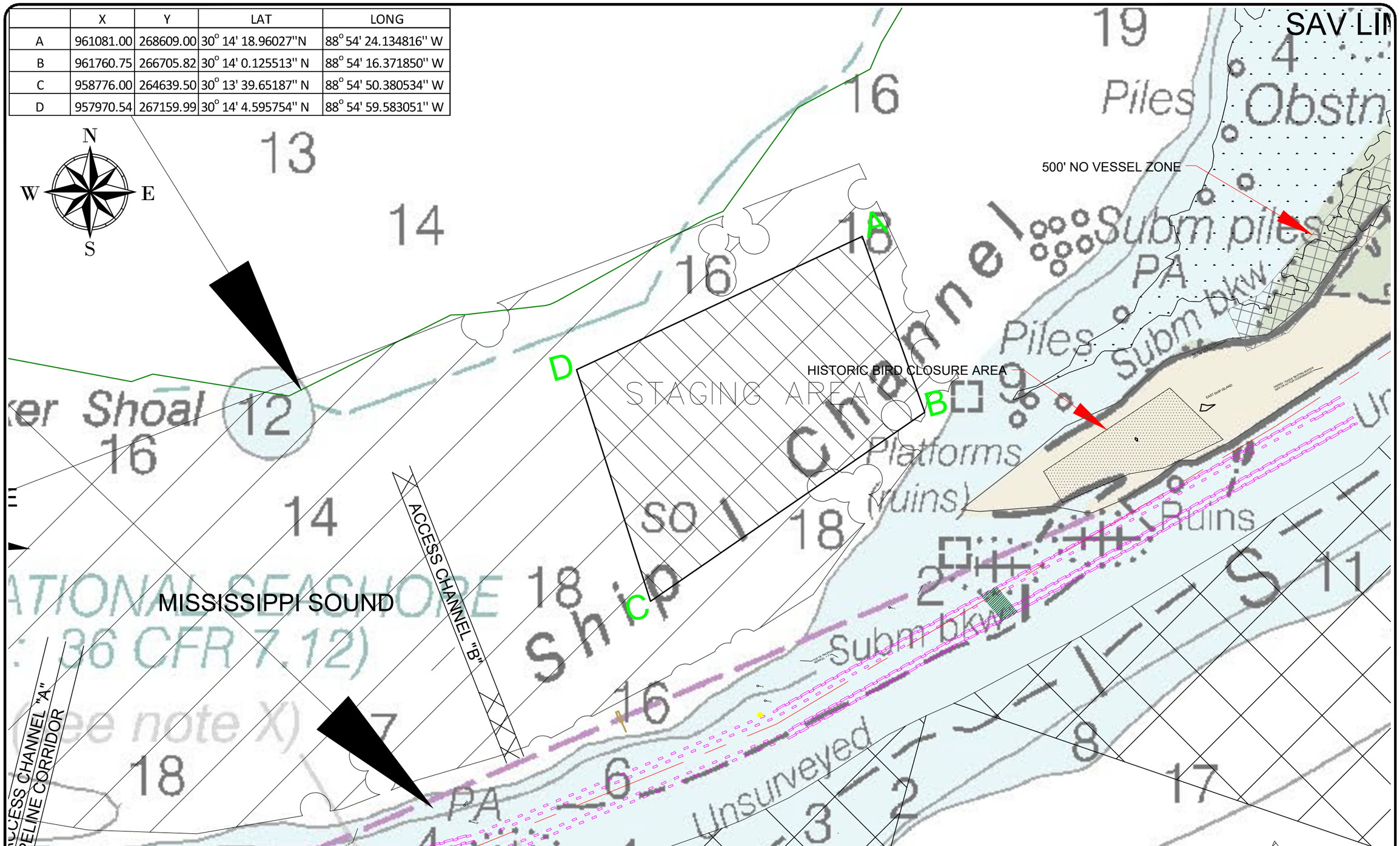

C:\Dropbox (GLDD)\84727 MSCIP Phase 3 and 4\04 Drawings\01 Master\200522 ACAD-84727 - MSCIP Barrier Island Restoration Master_TLC.dwg

GREAT LAKES DREDGE AND DOCK COMPANY
2122 YORK ROAD, OAK BROOK IL 60523
CIVIL ENGINEERING / SURVEYING DIVISION
Phone: (630) 574-3000 Fax: (630) 574-1515

PROJECT: MsCIP Phase 3&4

TITLE: LNTM 11x17-Ship Island Staging

GLDD JOB NO.:	84727	DRAWN BY:	XXXXXX	DATE:	May 22, 2020
CLIENT JOB NO.:	W91278-19-C-0029	LAST SAVED BY:	TCook	SCALE:	1:1000

FILE NAME: C:\Dropbox (GLDD)\84727 MSCIP Phase 3 And 4\04 Drawings\01 Master\200522 ACAD-84727 - MSCIP Barrier Island Restoration Master_TLC.dwg

PROJECT SURVEY METADATA

HORIZONTAL DATUM:	NAD83
LOCAL GRID:	MS East - 2301
VERTICAL DATUM:	NAVD88 (Geoid 2012A)
UNITS HORIZ. / VERT.:	US Survey Ft.
SURVEY/PROJ. CONTROL POINT:	X= 958964.79
	Y= 263398.97
	Z= 11.58
SURVEY/PROJ. BENCH MARK:	X= XXXXXX
	Y= XXXXXX
	Z= XXXXXX
TIDE STAFF LOCATION:	XXXXXX

OPERATOR / CONDITIONS

SURVEY DATE:	XXXXXX
ENGINEER / SURVEYOR:	XXXXXX
SURVEY VESSEL:	----
VESSEL OPERATOR:	XXXXXX
WEATHER:	XXXXXX
TEMPERATURE:	XXXXXX
WIND:	XXXXXX
SEA:	XXXXXX

ELECTRONIC EQUIPMENT

FATHOMETER:	----
FREQUENCY(s):	High
HEAVE COMP.:	----
SOS (AVG):	XXXXXX
POSITIONING:	####
USCG BEACON:	XXXXXX
TIDE GAUGE:	XXXXXX
	XXXXXX

GRAPHIC SCALE
(IN FEET)
500 0 250 500 1000 2000
1 inch = 1000: ft.

CONFIDENTIAL & PROPRIETARY
This document contains confidential and proprietary information of Great Lakes Dredge & Dock Company. If you have received this document in error, immediately discard or destroy it without copying or distributing further.

	X	Y	LAT	LONG
A	935666.53	260357.55	30° 12' 57.0304"	088° 59' 13.741"
B	936092.50	260176.86	30° 12' 55.2475"	088° 59' 8.8832"
C	935002.44	257606.97	30° 12' 29.7943"	088° 59' 21.2672"
D	934689.26	257636.87	30° 12' 30.086"	088° 59' 24.8369"
E	935258.40	258979.27	30° 12' 43.3817"	088° 59' 18.3713"
F	937947.44	259566.16	30° 12' 49.2264"	088° 58' 47.7323"
G	939477.72	259282.41	30° 12' 46.4369"	088° 58' 30.287"

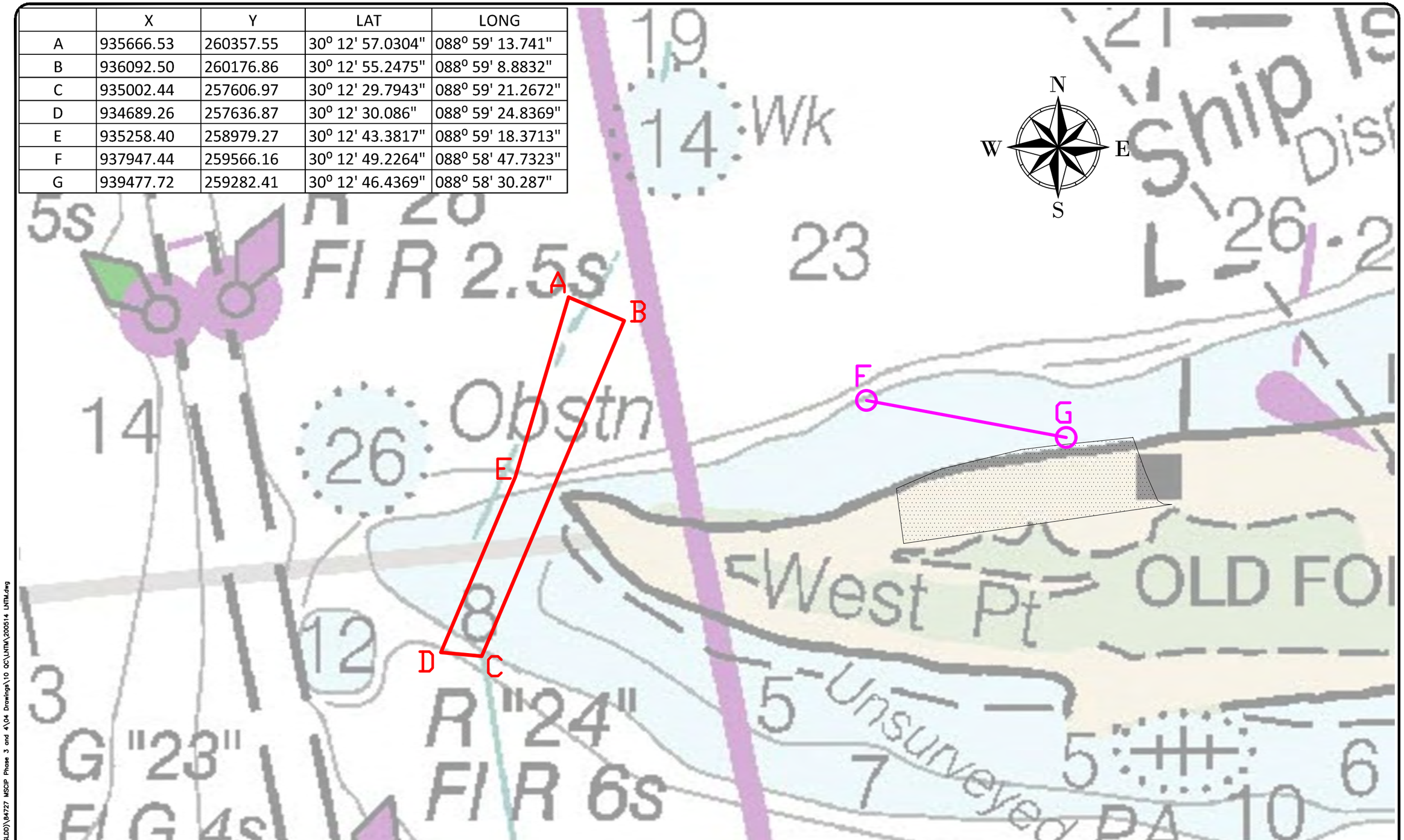

C:\Dropbox (GLDD)\84727 MSCIP Phase 3 and 4\04 Drawings\10 QC\LNTM\200514 LNTM.dwg

GREAT LAKES DREDGE AND DOCK COMPANY
2122 YORK ROAD, OAK BROOK IL 60523
CIVIL ENGINEERING / SURVEYING DIVISION
Phone: (630) 574-3000 Fax: (630) 574-1515

PROJECT: MsCIP Comprehensive Barrier Island

TITLE: LNTM 11X17 (Fort Mass)

GLDD JOB NO.:	84727	DRAWN BY:	XXXXXX	DATE:	May 14, 2020
CLIENT JOB NO.:	84727	LAST SAVED BY:	PBishop	SCALE:	1:700

FILE NAME: C:\Dropbox (GLDD)\84727 MSCIP Phase 3 And 4\04 Drawings\10 QC\LNTM\200514 LNTM.dwg

PROJECT SURVEY METADATA

HORIZONTAL DATUM:	84727
LOCAL GRID:	84727
VERTICAL DATUM:	84727
UNITS HORIZ. / VERT.:	84727
SURVEY/PROJ. CONTROL POINT:	X= 84727
	Y= 84727
	Z= 84727
SURVEY/PROJ. BENCH MARK:	X= XXXXXX
	Y= XXXXXX
	Z= XXXXXX
TIDE STAFF LOCATION:	XXXXXX

OPERATOR / CONDITIONS	
SURVEY DATE:	XXXXXX
ENGINEER / SURVEYOR:	XXXXXX
SURVEY VESSEL:	84727
VESSEL OPERATOR:	XXXXXX
WEATHER:	XXXXXX
TEMPERATURE:	XXXXXX
WIND:	XXXXXX
SEA:	XXXXXX

ELECTRONIC EQUIPMENT	
FATHOMETER:	84727
FREQUENCY(s):	84727
HEAVE COMP.:	84727
SOS (AVG):	XXXXXX
POSITIONING:	84727
USCG BEACON:	XXXXXX
TIDE GAUGE:	XXXXXX

GRAPHIC SCALE
(IN FEET)
350 0 175 350 700 1400
1 inch = 700: ft.

CONFIDENTIAL & PROPRIETARY
This document contains confidential and proprietary information of Great Lakes Dredge & Dock Company. If you have received this document in error, immediately discard or destroy it without copying or distributing further.

	X	Y	LAT	LONG
M	968895.83	256828.6	30° 12' 22.390536"	88° 52' 54.985666"
N	962320.79	264924.7	30° 13' 42.498027"	88° 54' 09.975148"
O	977889.75	253039.2	30° 11' 44.907086"	88° 51' 12.477738"
P	971520.20	260585.01	30° 12' 59.584567"	88° 52' 25.091874"
Q	970663.23	262429.55	30° 13' 17.840095"	88° 52' 34.867400"

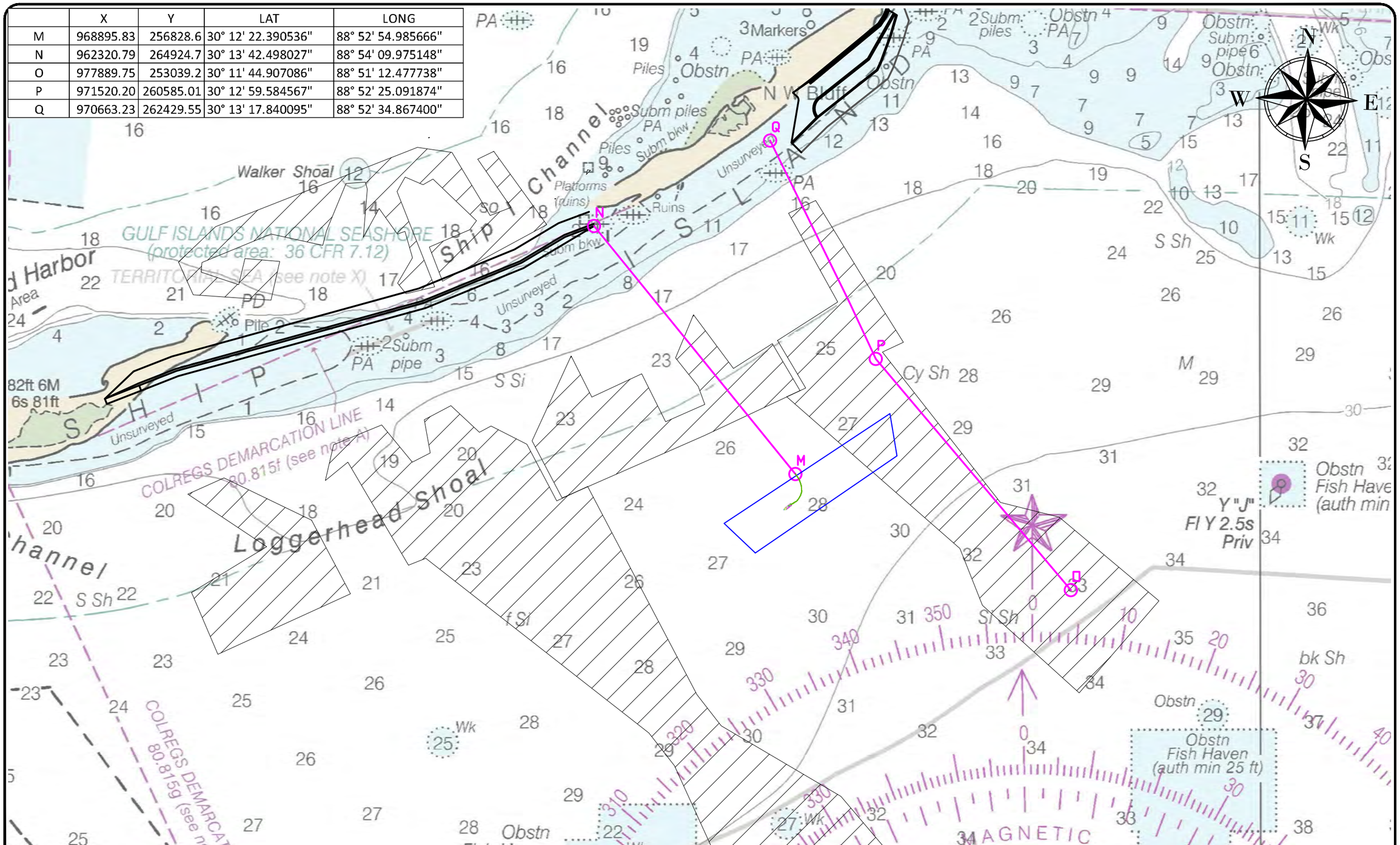

GREAT LAKES DREDGE AND DOCK COMPANY
2122 YORK ROAD, OAK BROOK IL 60523
CIVIL ENGINEERING / SURVEYING DIVISION
Phone: (630) 574-3000 Fax: (630) 574-1515

PROJECT: MsCIP Comprehensive Barrier Island

TITLE: LNTM 11x17 (Submerged Pipe)

GLDD JOB NO.:	84727	DRAWN BY:	KA	DATE:	October 21, 2019
CLIENT JOB NO.:	W912781C0029	LAST SAVED BY:	KAlford	SCALE:	1:3000

FILE NAME: C:\Dropbox (GLDD)\Projects\84727 MSCIP Phase 3 And 4\04 Drawings\10 QC\191019 LNTM.dwg

PROJECT SURVEY METADATA

HORIZONTAL DATUM:	####
LOCAL GRID:	####
VERTICAL DATUM:	####
UNITS HORIZ. / VERT.:	####
SURVEY/PROJ. CONTROL POINT:	x= ####
	y= ####
	z= ####
SURVEY/PROJ. BENCH MARK:	x= XXXXXX
	y= XXXXXX
	z= XXXXXX
TIDE STAFF LOCATION:	XXXXXX

OPERATOR / CONDITIONS

SURVEY DATE:	XXXXXX
ENGINEER / SURVEYOR:	XXXXXX
SURVEY VESSEL:	####
VESSEL OPERATOR:	XXXXXX
WEATHER:	XXXXXX
TEMPERATURE:	XXXXXX
WIND:	XXXXXX
SEA:	XXXXXX

ELECTRONIC EQUIPMENT

FATHOMETER:	####
FREQUENCY(IES):	####
HEAVE COMP.:	####
SOS (AVG):	XXXXXX
POSITIONING:	####
USCG BEACON:	XXXXXX
TIDE GAUGE:	XXXXXX
	XXXXXX

GRAPHIC SCALE
(IN FEET)
500 0 250 500 1000 2000
1 inch =1000.0001ft.

CONFIDENTIAL & PROPRIETARY
This document contains confidential and proprietary information of Great Lakes Dredge & Dock Company. If you have received this document in error, immediately discard or destroy it without copying or distributing further.

C:\Dropbox (GLDD)\Projects\84727 MSCIP Phase 3 and 4\04 Drawings\10 QC\191019 LNTM.dwg

E-MAILED

United States Coast Guard 16 November 2020
d8marineinfo@uscg.mil
D08-DG-SECNEWORLEANS-PREVENTION-WATERWAYS-DIVISION@uscg.mil

Serial Letter No.: 12180140-34

Reference: Contract #W912P8-18-C-0045
Mississippi River, Baton Rouge to Gulf
Head of Passes, Hopper Dredge Disposal Area Project #18-1
Plaquemines Parish, Louisiana

Subject: Notice to Mariners for mouth of Pass A' Loutre, Louisiana (HDDA Project)

Dear Sir or Madam:

Continuing until approximately **5 December 2020** the cutterhead dredge "R.S.Weeks" and attendant plant will be operating in Pass A' Loutre at its' intersection with the Mississippi River.

The work perimeter (HDDA Borrow Site) will be the area bound by the following approximate positions:
29°10'3.24"N/89°15'32.35"W
29° 8'48.94"N/89°15'17.11"W
29° 8'48.64"N/89°14'20.67"W
29° 9'20.94"N/89°14'20.92"W and 29°10'9.38"N/89°15'13.72"W

Subline corridor for Sawdust Bend Disposal Area will be bound by the following approximate positions:
29° 9'2.90"N, 89°15'7.78"W
29° 9'27.60"N, 89°14'46.89"W
29° 8'32.94"N, 89°12'45.19"W
29° 8'18.80"N, 89°13'6.58"W
29° 6'27.21"N, 89°12'36.89"W
29° 6'27.84"N, 89°12'23.14"W

Temporary subline crossing at Dennis Pass will be bound by the following approximate positions:
29° 6'54.02"N, 89°12'31.76"W

29° 6'48.48"N, 89°12'36.67"W
29° 6'36.67"N, 89°12'24.94"W
29° 6'42.77"N, 89°12'19.56"W

Dredged material will be transported through combination of floating and submerged pipeline. Dredging will be conducted 24-hours a day, 7 days a week. The dredge and attendant plant will have all required U.S. Coast Guard lighting for night operations. The dredge and tugs will be monitoring VHF-FM Channels 16 or 67. Mariners are urged to use extreme caution and transit the area at their slowest safe speed to create minimum wake after passing arrangements have been made.

Your office will be notified immediately if there are any changes to our schedule. If you have any questions or require additional information, do not hesitate to contact me at (985) 875-2564, macruz@weeksmarine.com or please contact Project Manager(s) on site:

PM, Mike Ward – (985) 237-5037, mdward@weeksmarine.com
PM, Ricky Roth – (504) 858-5308, rlroth@weeksmarine.com

Best Regards,
WEEKS MARINE, INC.

Miguel A. Cruz
Office Engineer
Bucket, Hopper, & Hydraulic Groups

Cc: Brett Dupuis
Mike Peacock
Ricky Roth
Mike Ward
Zack Beldon
Melody Treme
Barbara Loneker
Vincent Saragusa
Blake Coleman

GREAT LAKES DREDGE
& DOCK COMPANY, LLC

One Parkview Plaza, Suite 800
Oakbrook Terrace, IL 60181
630.574.3000

October 28, 2020

Attn: U.S. Coast Guard
Commander Eighth Coast Guard District
500 Poydras Street
New Orleans, LA 70130

RE: Local Notice to Mariners / Notice of Intent to Dredge

Designation: Grand Isle and Vicinity: West End Beach Nourishment (BA-0210)
Jefferson Parish, Louisiana

Great Lakes Dredge & Dock Company, LLC has been awarded the above referenced dredging project. We request that a Notice to Mariners be issued with the following information:

Contractor: Great Lakes Dredge & Dock Company, LLC
1 Parkview Plaza, Suite 800
Oakbrook Terrace, IL 60181

Project: The contract work consists of placing approximately 600,000 cubic yards of beach fill on Grand Isle in Jefferson Parish. Material will be dredged from an ebb shoal borrow area at Caminada Pass. Material will be pumped directly to the beach nourishment area with a 30" hydraulic dredge.

All vessels and pipeline will be lighted in accordance with US Coast Guard regulations.

Equipment:

30" Cutter Suction Dredge
Crew Transfer Vessel – To be determined
Survey Vessel – To be determined
Derrick Barge – To be determined
Anchor Barge – To be determined
Tug – To be determined
Tug – To be determined
Tug – To be determined

Communications: Marine VHF Channels 13 & 16 will be monitored throughout 24hr/day, 7 day/week operations.

Contract Duration: November 2020 to January 2021

Contacts:

Project Manager:	Manny Vianzon	(630) 209-6848	mvianzon@gldd.com
Site Manager:	Bob Pierce	(630) 648-9501	rpierce@gldd.com

Approximate Locations:

Borrow Area

Latitude	Longitude
29°10'57.6080" N	-090°01'55.2166" E
29°11'12.5637" N	-090°02'16.6833" E
29°11'19.8175" N	-090°02'16.3195" E
29°11'27.3761" N	-090°02'06.4782" E
29°11'24.8093" N	-090°02'03.1559" E
29°11'29.0587" N	-090°01'56.9306" E

29°11'25.9934" N	-090°01'54.1362" E

Submerged Pipeline

Latitude	Longitude
29°11'27.5260" N	-090°01'55.5333" E
29°12'22.6117" N	-090°01'56.4470" E

Staging Area (North)

Latitude	Longitude
29°06'27.3562" N	-090°12'51.0791" E
29°06'20.0394" N	-090°13'04.5004" E
29°06'13.0935" N	-090°13'11.1097" E
29°06'12.7217" N	-090°13'09.7073" E
29°06'17.8114" N	-090°13'03.8695" E
29°06'26.7978" N	-090°12'49.0907" E

Staging Area (South)

Latitude	Longitude
29°05'52.1854" N	-090°13'18.7003" E
29°05'33.9294" N	-090°13'25.8653" E
29°05'05.2954" N	-090°13'32.4311" E
29°05'04.0835" N	-090°13'29.1943" E
29°05'19.4587" N	-090°13'23.8144" E
29°05'24.7698" N	-090°13'26.9587" E
29°05'51.5506" N	-090°13'15.6834" E

Submerged Pipeline Tow Route

Latitude	Longitude
29°05'03.9287" N	-090°13'33.0593" E
29°04'49.8697" N	-090°13'33.0521" E
29°05'06.1049" N	-090°11'59.0069" E
29°10'58.1794" N	-090°02'21.5415" E
29°11'19.5757" N	-090°02'07.4153" E
29°12'05.2101" N	-090°02'11.5309" E

Vessels transiting the work area are urged to exercise extreme caution.

We request that this information be published in the Local Notice to Mariners. We will report project updates on status and changes in operations throughout the duration of the project via email and/or phone. Local updates will be emailed out daily during operations to the Area Pilots, USCG, and USACE. As we are still developing the equipment list, we will update with a revised notice to mariners when the equipment list has been finalized. Should you have any questions concerning this project, please contact us immediately.

Sincerely,

Great Lakes Dredge & Dock Company, LLC

Manny Vianzon
Project Manager
630-209-6848
mvianon@gldd.com

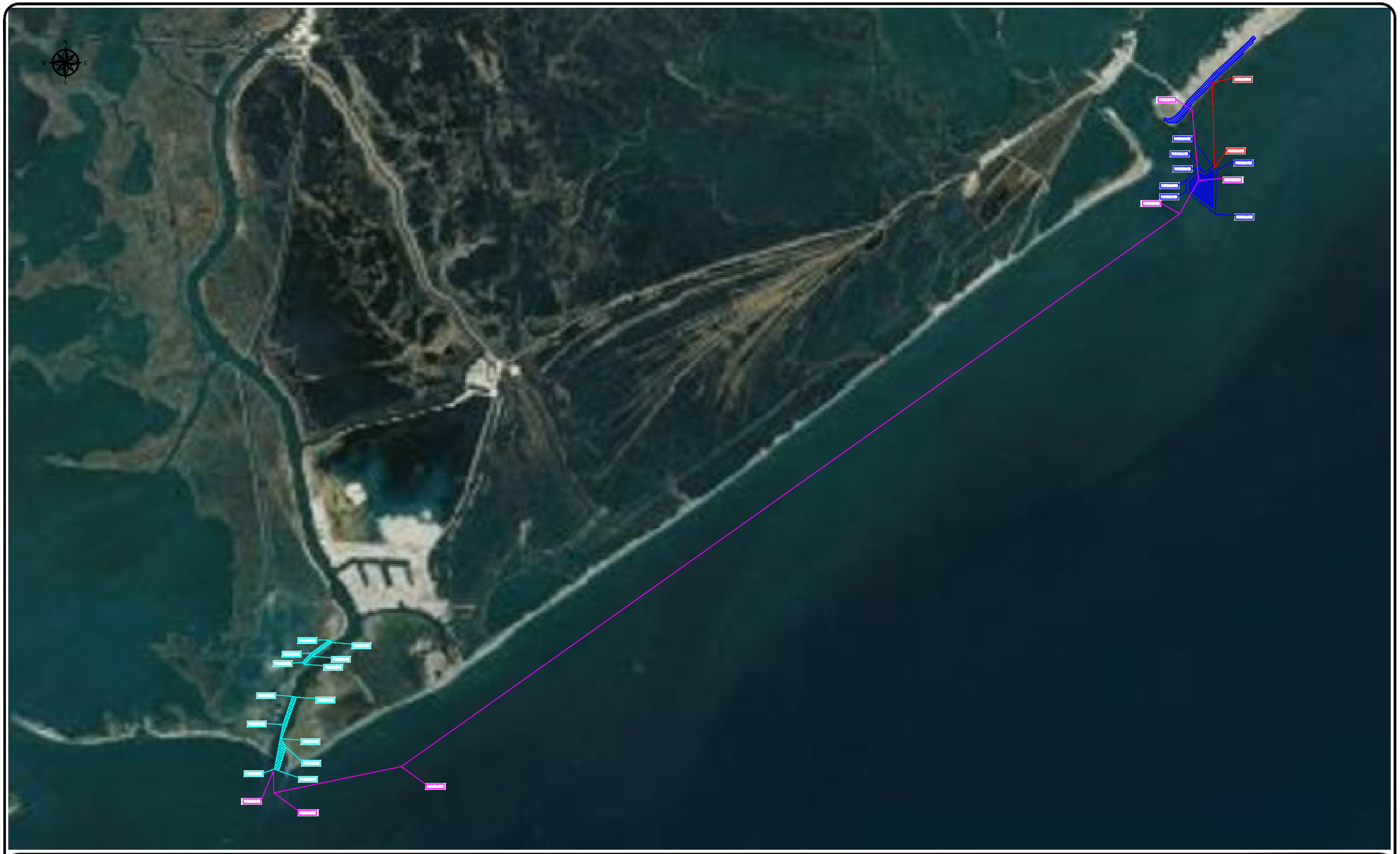

GREAT LAKES DREDGE AND DOCK COMPANY
ONE PARKVIEW PLAZA, SUITE 800
OAKBROOK TERRACE, IL 60181
CIVIL ENGINEERING / SURVEYING DIVISION
Phone: (630) 574-3000 Fax: (630) 574-1515

PROJECT: Grand Isle West End Beach Nourishment

TITLE: Site Overview - NTM

GLDD JOB NO.:	84829	DRAWN BY:	MMacron	DATE:	October 28, 2020
CLIENT JOB NO.:	BA-0210	LAST SAVED BY:	MMacron	SCALE:	1:6000

FILE NAME: C:\Dropbox (GLDD)\Projects\84829 Grand Isle West End Beach Nourishment\09 Operations\09 Notice To Mariners\84829 - Grand Isle, LA_Notice To Mariners_R1.dwg

PROJECT METADATA

HORIZONTAL DATUM: NAD 83
LOCAL GRID: LOUISIANA SOUTH
VERTICAL DATUM: NAVD88 - GEOID 12B
UNITS HORIZ. / VERT.: U.S. SURVEY FEET

DISPOSAL DATE
#####

LEGEND

GRAPHIC SCALE
(IN FEET)
750 0 375 750 1500 3000
1 inch = ft.

CONFIDENTIAL & PROPRIETARY
This document contains confidential and proprietary information of Great Lakes Dredge & Dock Company. If you have received this document in error, immediately discard or destroy it without copying or distributing further.

C:\Dropbox (GLDD)\Projects\84829 Grand Isle West End Beach Nourishment\09 Operations\09 Notice to Mariners\84829 - Grand Isle, LA_Notice to Mariners_R1.dwg

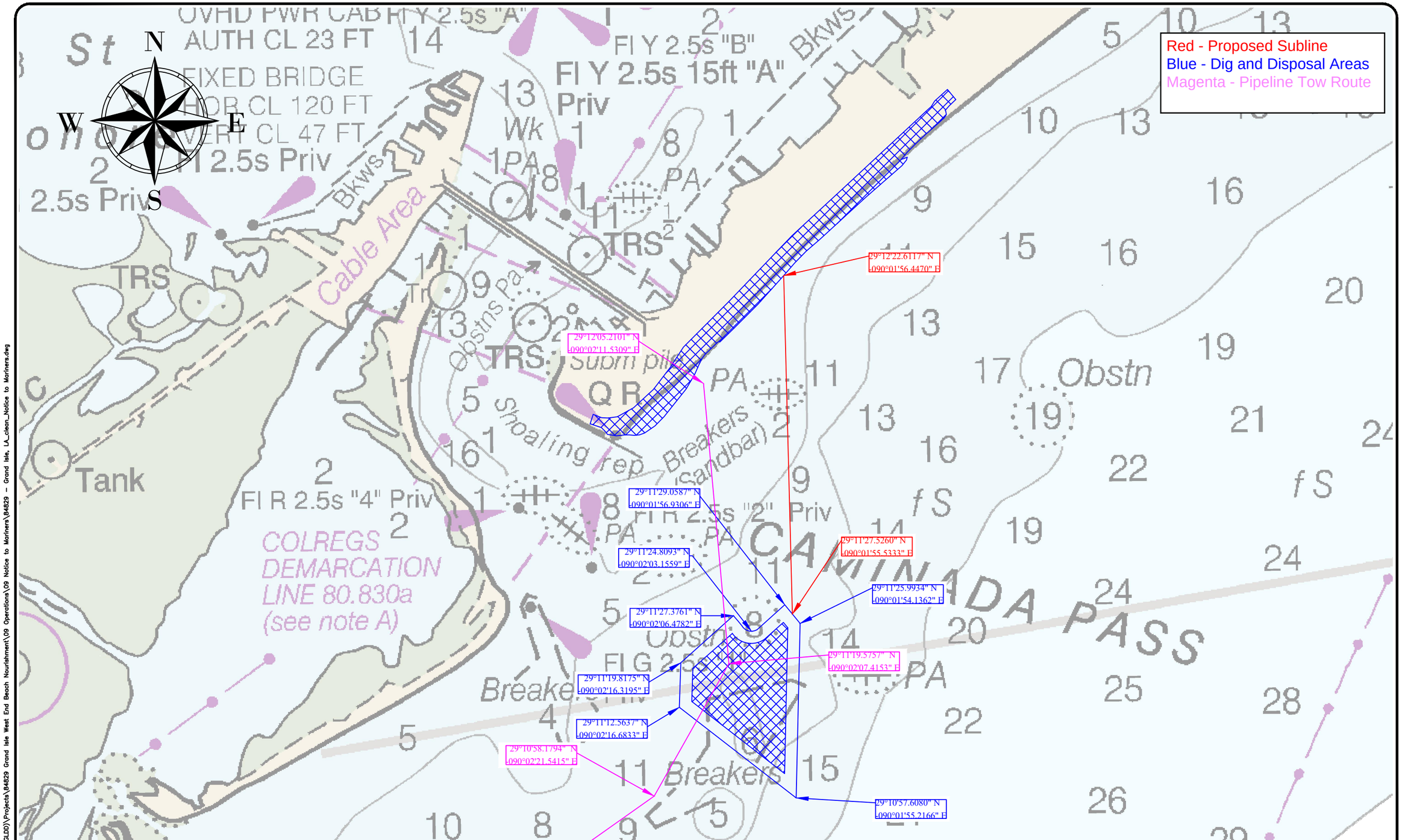

GREAT LAKES DREDGE AND DOCK COMPANY
ONE PARKVIEW PLAZA, SUITE 800
OAKBROOK TERRACE, IL 60181
CIVIL ENGINEERING / SURVEYING DIVISION
Phone: (630) 574-3000 Fax: (630) 574-1515

PROJECT: Grand Isle West End Beach Nourishment

TITLE: Dig Area - NTM

GLDD JOB NO.:	84829	DRAWN BY:	MMacron	DATE:	October 24, 2020
CLIENT JOB NO.:	BA-0210	LAST SAVED BY:	MMacron	SCALE:	1:1500

FILE NAME: C:\Dropbox (GLDD)\Projects\84829 Grand Isle West End Beach Nourishment\09 Operations\09 Notice To Mariners\84829 - Grand Isle, LA_clean_Notice To Mariners.dwg

PROJECT METADATA

HORIZONTAL DATUM: NAD 83
LOCAL GRID: LOUISIANA SOUTH
VERTICAL DATUM: NAVD88 - GEOID 12B
UNITS HORIZ. / VERT.: U.S. SURVEY FEET

DISPOSAL DATE
#####

LEGEND

GRAPHIC SCALE
(IN FEET)
750 0 375 750 1500 3000
1 inch = ft.

CONFIDENTIAL & PROPRIETARY
This document contains confidential and proprietary information of Great Lakes Dredge & Dock Company. If you have received this document in error, immediately discard or destroy it without copying or distributing further.

C:\Dropbox (GLDD)\Projects\84829 Grand Isle West End Beach Nourishment\09 Operations\09 Notice to Mariners\84829 - Grand Isle, LA_clean_Notice to Mariners.dwg

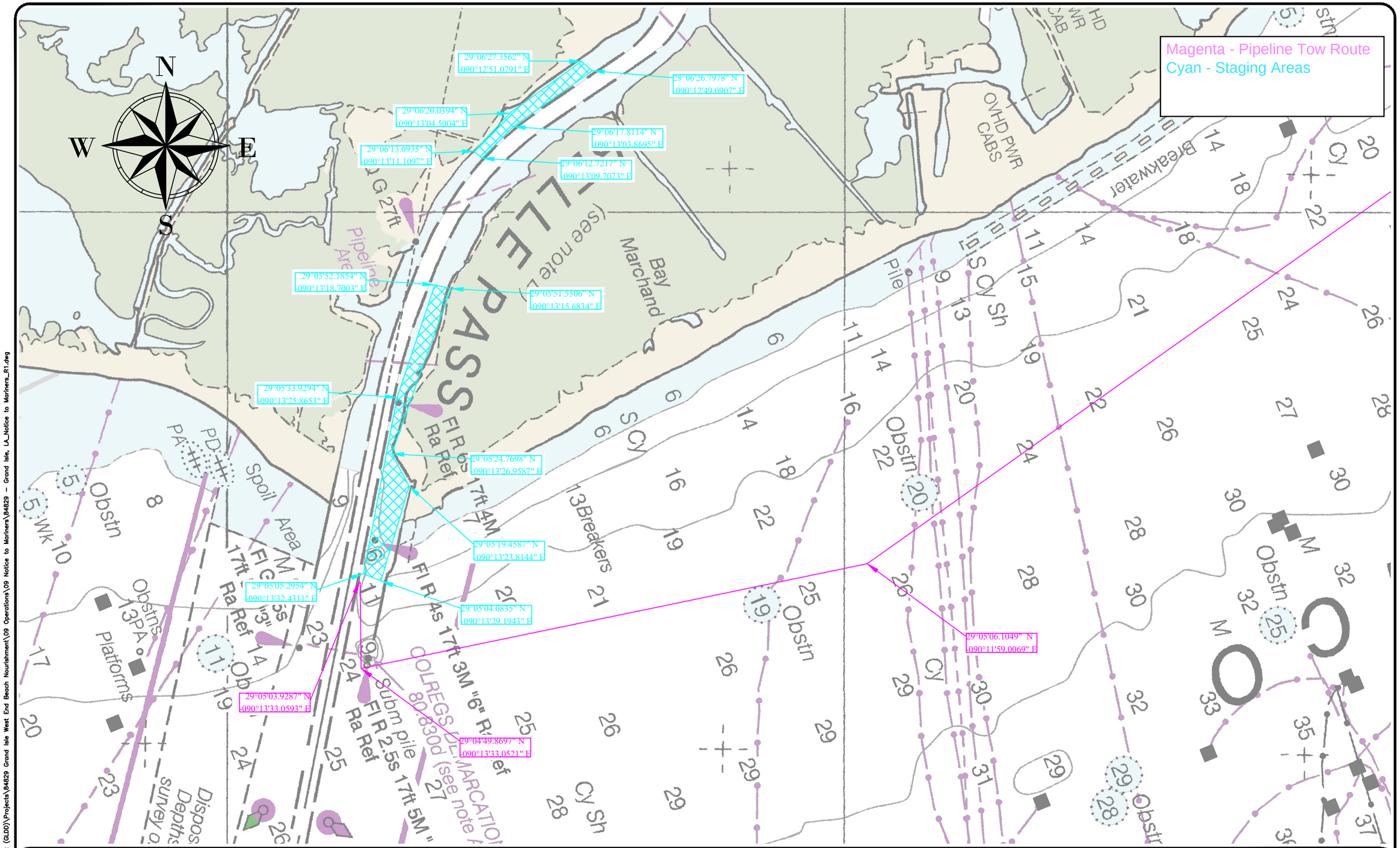
Magenta - Pipeline Tow Route
Cyan - Staging Areas
N
S
E
W
29°06'27.3562" N
090°12'51.0791" E
29°06'26.7978" N
090°12'49.0907" E
29°06'20.0394" N
090°13'04.5004" E
29°06'17.8114" N
090°13'03.8695" E
29°06'13.0935" N
090°13'11.1097" E
29°06'12.7217" N
090°13'09.7073" E
29°05'52.1854" N
090°13'18.7003" E
29°05'51.5506" N
090°13'15.6834" E
29°05'33.9294" N
090°13'25.8653" E
29°05'24.7698" N
090°13'26.9587" E
29°05'19.4587" N
090°13'23.8144" E
29°05'05.2954" N
090°13'32.4311" E
29°05'04.0835" N
090°13'29.1943" E
29°05'06.1049" N
090°11'59.0069" E
29°05'03.9287" N
090°13'33.0593" E
29°04'49.8697" N
090°13'33.0521" E
PASS
Bay Marchand
Breakwater
Pipeline Area
Spoil Area
Platforms
Obstn
Obstns
Cy
Cy Sh
S Cy
Cy Sh
Breakers
Fl R 2.5s 17ft 5M "
Fl R 4s 17ft 3M "6" R
Fl R 3s 17ft 4M
Ra Ref
Subm pile
Pile
Wk
Disposal Depths
Survey o
OVHD PWR CABS
Obstn
Obstn
Obstn

EQUIPMENT ACCESS CORRIDOR COORDINATES		
	NORTHING	EASTING
A1	224,054.65	3,645,854.96
A2	224,249.81	3,647,529.82
A3	226,293.43	3,648,366.76
A4	228,484.22	3,651,378.55
A5	229,482.32	3,654,574.51
A6	230,927.80	3,655,800.70
A7	230,548.17	3,656,359.26
A8	232,329.35	3,658,733.81
A9	232,581.46	3,658,779.10
A10	232,746.81	3,659,029.66
A11	232,772.54	3,659,319.59
A12	236,995.53	3,664,814.13
A13	236,928.39	3,665,273.40
A14	237,582.46	3,665,586.96
A15	243,082.14	3,672,825.72

DREDGE PIPELINE CORRIDOR CENTERLINE		
	NORTHING	EASTING
1	228,045.31	3,654,835.25
2	227,782.25	3,655,088.82
3	225,993.62	3,660,583.17
4	224,697.08	3,662,750.53
5	225,183.19	3,667,389.89
6	237,731.57	3,668,274.94
7	237,466.17	3,668,734.70
8	233,048.71	3,676,389.25

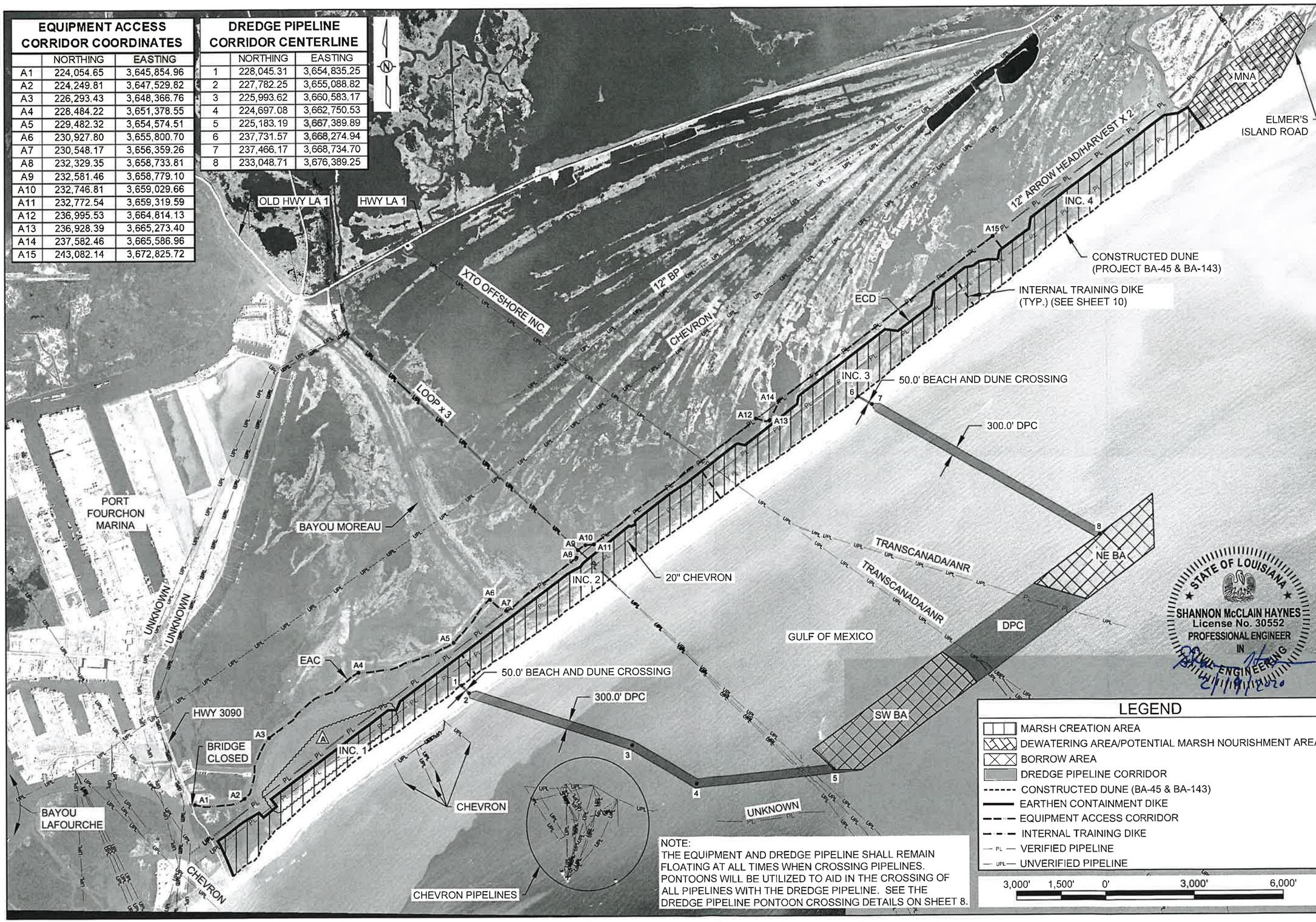

NOTE:
THE EQUIPMENT AND DREDGE PIPELINE SHALL REMAIN FLOATING AT ALL TIMES WHEN CROSSING PIPELINES. PONTOONS WILL BE UTILIZED TO AID IN THE CROSSING OF ALL PIPELINES WITH THE DREDGE PIPELINE. SEE THE DREDGE PIPELINE PONTOON CROSSING DETAILS ON SHEET 8.

LEGEND

- MARSH CREATION AREA
- DEWATERING AREA/POTENTIAL MARSH NOURISHMENT AREA
- BORROW AREA
- DREDGE PIPELINE CORRIDOR
- CONSTRUCTED DUNE (BA-45 & BA-143)
- EARTHEN CONTAINMENT DIKE
- EQUIPMENT ACCESS CORRIDOR
- INTERNAL TRAINING DIKE
- PL — VERIFIED PIPELINE
- UPL — UNVERIFIED PIPELINE

3,000' 1,500' 0' 3,000' 6,000'

STATE OF LOUISIANA
SHANNON McCLAIN HAYNES
License No. 30552
PROFESSIONAL ENGINEER
IN
CIVIL ENGINEERING
2/18/2020

REV.	DATE	DESCRIPTION	BY
A	2/18/2020	REVISED THE EARTHEN CONTAINMENT DIKE CENTERLINE ALIGNMENT IN INC. 1.	KC

COASTAL PROTECTION AND RESTORATION AUTHORITY
150 TERRACE AVENUE
BATON ROUGE, LOUISIANA 70802

PROJECT LAYOUT

DESIGNED BY: A. TAYLOR, P.E. 041999

APPROVED BY: S. HAYNES, P.E.

CAMINADA HEADLAND BACK BARRIER MARSH CREATION PROJECT

STATE PROJECT NUMBER: BA-0171

DRAWN BY: K. CANTU

DATE: FEB. 2020

SHEET 3 OF 53

E-MAILED 17 November 2020

United States Coast Guard
D08-DG-SECNEWORLEANS-PREVENTION-WATERWAYS-DIVISION@uscg.mil
D8marineinfo@uscg.mil, D08-DG-District-MarineInfo@uscg.mil

Serial Letter No.: 12190206-32

Reference: Terrebonne Basin Barrier Island and Beach Nourishment/
West Belle Headland Restoration (TE-143/TE-118)
Terrebonne and Lafourche Parishes, Louisiana

Subject: Notice to Mariners for **Hydraulic Dredge R.S. Weeks**

Dear Sir or Madam,

Hydraulic dredge E.W. Ellefsen has been moved to the Southwest Pass Project. That being said, starting approximately 10 December 2020 and continuing until approximately 1 March 2021 the hydraulic dredge R.S. Weeks, 3302 Booster and attendant plant will be operating inside the Ship Shoal Borrow Area (see work limits below). Dredged material will be pumped through a combination of floating and submerged pipeline to the Trinity East Island placement site. Weeks' "3302 Booster" is located in the Trinity Island Conveyance Corridor near coordinates: 28°57'40.3"N, 90°40'53.8"W.

All mariners are requested to maintain a "Slow Bell" inbound/outbound of the Navigation Channel and adhere to the "No Wake" zone and remain a safe distance from any Weeks Marine equipment located near coordinates: 29°02'58.87"N, 90°15'51.48W".

Proposed pipeline corridor and booster location from Trinity East Island to Ship Shoal Borrow Area will be bound by the following approximate positions.
29° 2'57.75"N, 90°43'38.35"W
29° 3'10.15"N, 90°42'38.38"W
28°54'35.17"N, 90°39'15.29"W
28°54'21.56"N, 90°39'54.70"W

Buoy locations for submerged line at Trinity East:

29 03 0.7689 N	090 43 14.1707 W
29 02 55.2593 N	090 43 12.3844 W
29 02 52.3797 N	090 43 11.4394 W
29 02 48.5157 N	090 43 10.1062 W

29 02 45.6325 N	090 43 8.6478 W
29 02 44.107 N	090 43 7.0397 W
29 02 41.5179 N	090 43 5.9466 W
29 02 35.1521 N	090 43 3.1303 W
29 02 32.1945 N	090 43 1.5639 W
29 02 28.6471 N	090 42 59.8952 W
29 02 25.9652 N	090 42 58.4555 W
29 02 22.309 N	090 42 56.725 W
29 02 19.8575 N	090 42 54.8925 W
29 02 17.8925 N	090 42 53.5954 W
29 02 16.1653 N	090 42 52.9567 W
29 02 13.1418 N	090 42 51.6467 W
29 02 9.3698 N	090 42 49.8679 W
29 02 6.7754 N	090 42 48.4805 W
29 02 3.4996 N	090 42 46.8205 W
29 02 0.0429 N	090 42 44.6283 W
29 01 51.9813 N	090 42 41.8942 W
29 01 49.9877 N	090 42 40.5351 W
29 01 47 N	090 42 38.9351 W
29 01 44.3993 N	090 42 37.3646 W

29 01 39.9235 N	090 42 35.3589 W
29 01 36.9439 N	090 42 34.3207 W
29 01 34.4311 N	090 42 33.3766 W
29 01 30.1162 N	090 42 31.4569 W
29 01 27.1726 N	090 42 30.2869 W
29 01 25.6555 N	090 42 29.4714 W
29 01 23.5795 N	090 42 28.4743 W
29 01 20.5646 N	090 42 27.0802 W
29 01 16.8254 N	090 42 25.2964 W
29 01 13.6684 N	090 42 23.8417 W
29 01 10.0347 N	090 42 22.1915 W
29 01 7.0506 N	090 42 21.101 W
29 01 3.2681 N	090 42 19.3933 W
29 01 0.4808 N	090 42 18.1074 W
29 00 58.83 N	090 42 17.4388 W
29 00 57.0742 N	090 42 16.4705 W
29 00 54.4802 N	090 42 15.7067 W
29 00 46.9546 N	090 42 11.9755 W
29 00 41.0497 N	090 42 8.5078 W
29 00 33.2951 N	090 42 2.5218 W

29 00 31.4447 N	090 42 2.1065 W
29 00 27.9612 N	090 42 1.4713 W
29 00 24.2048 N	090 42 0.705 W
29 00 21.1894 N	090 41 59.7789 W
29 00 16.9193 N	090 41 58.297 W
29 00 13.9534 N	090 41 57.3138 W
29 00 10.7096 N	090 41 55.9578 W
29 00 7.5586 N	090 41 54.2557 W
29 00 5.8405 N	090 41 53.6382 W
29 00 3.8697 N	090 41 53.0551 W
29 00 0.7721 N	090 41 51.734 W
28 59 57.4314 N	090 41 50.0109 W
28 59 54.3769 N	090 41 48.8577 W
28 59 47.5374 N	090 41 45.395 W
28 59 44.6882 N	090 41 44.3745 W
28 59 34.6912 N	090 41 40.3159 W
28 59 33.1414 N	090 41 39.4055 W
28 59 29.7468 N	090 41 37.2847 W
28 59 27.3134 N	090 41 35.4667 W
28 59 24.1013 N	090 41 33.6268 W

28 59 21.1804 N	090 41 31.6161 W
28 59 17.801 N	090 41 29.748 W
28 59 14.2246 N	090 41 28.7473 W
28 59 9.7003 N	090 41 27.5385 W
28 59 8.9224 N	090 41 27.2194 W
28 59 7.389 N	090 41 26.4978 W
28 59 4.5457 N	090 41 25.3143 W
28 59 0.9293 N	090 41 23.8449 W
28 58 57.661 N	090 41 22.5643 W
28 58 50.2398 N	090 41 20.4657 W
28 58 48.5295 N	090 41 19.6653 W
28 58 33.9538 N	090 41 13.8045 W
28 58 29.6224 N	090 41 12.568 W
28 58 21.7629 N	090 41 9.1128 W
28 58 19.6232 N	090 41 8.5112 W
28 58 16.8 N	090 41 7.6808 W
28 58 13.257 N	090 41 6.4226 W
28 58 10.4744 N	090 41 5.0389 W
28 57 55.2558 N	090 40 57.2085 W
28 57 52.8739 N	090 40 56.63 W

28 57 50.2181 N	090 40 56.5285 W
28 57 35.4829 N	090 40 51.8396 W
28 57 32.7738 N	090 40 50.751 W
28 57 28.6191 N	090 40 49.2335 W
28 57 11.1603 N	090 40 40.841 W
28 57 2.7326 N	090 40 37.0414 W
28 56 55.0876 N	090 40 34.6255 W
28 56 52.6159 N	090 40 33.9136 W
28 56 46.2834 N	090 40 32.8691 W
28 56 41.1097 N	090 40 30.6519 W
28 56 39.3365 N	090 40 30.1685 W
28 56 36.5205 N	090 40 28.9352 W
28 56 32.2144 N	090 40 27.3038 W
28 56 22.1991 N	090 40 23.9784 W
28 56 16.2064 N	090 40 21.1624 W
28 56 14.1065 N	090 40 20.3837 W
28 56 12.0339 N	090 40 19.9324 W
28 56 9.0104 N	090 40 18.8614 W
28 56 5.3133 N	090 40 17.4323 W
28 56 2.4072 N	090 40 16.2984 W

28 55 57.839 N	090 40 14.9006 W
28 55 51.2077 N	090 40 12.9605 W
28 55 48.2418 N	090 40 12.2627 W
28 55 46.5316 N	090 40 11.6709 W
28 55 41.8037 N	090 40 9.0915 W
28 55 31.2695 N	090 40 4.6931 W
28 55 28.4917 N	090 40 3.5827 W
28 55 24.1604 N	090 40 1.7741 W
28 55 21.559 N	090 40 0.8182 W
28 55 19.9647 N	090 40 0.0149 W
28 55 17.2436 N	090 39 58.8972 W
28 55 8 N	090 39 55.4496 W
28 55 6.2981 N	090 39 54.8478 W
28 55 1.0859 N	090 39 52.8083 W
28 54 59.54 N	090 39 52.1967 W
28 54 57.0665 N	090 39 51.054 W
28 54 54.5639 N	090 39 49.9368 W
28 54 51.118 N	090 39 49.5591 W
28 54 49.783 N	090 39 49.3049 W
28 54 51.4984 N	090 39 48.1262 W

28 54 49.9838 N	090 39 48 W
28 54 43.1932 N	090 39 47.5007 W
28 54 31.7972 N	090 39 45.7561 W
28 54 30 N	090 39 45.1403 W
28 54 27.5776 N	090 39 44.2856 W
28 54 23.3547 N	090 39 41.7981 W
28 54 21.1746 N	090 39 39.4232 W
28 54 18.5189 N	090 39 35.1497 W
28 54 17.447 N	090 39 32.8724 W
28 54 15.1673 N	090 39 24.9892 W
28 54 14.6268 N	090 39 22.738 W

Proposed pipeline corridor from Timbalier Island to South Pelto Borrow Area will be bound by the following approximate positions.
29° 3'36.17"N, 90°29'16.44"W
29° 3'38.33"N, 90°27'26.07"W
28°59'42.12"N, 90°27'23.20"W
28°53'12.79"N, 90°38'5.58"W
28°54'26.84"N, 90°39'15.70"W
29° 0'27.22"N, 90°29'10.80"W

Work Limits for access channel at Trinity East Island will be bound by the following approximate positions:
29° 5'59.05"N, 90°47'51.46"W
29° 7'27.79"N, 90°40'2.61"W
29° 2'27.17"N, 90°47'1.38"W
29° 3'54.55"N, 90°39'6.25"W

Work Limits access channel at West Belle Headland will be bound by the following approximate positions:
29° 7'9.81"N, 90°19'15.27"W

29° 8'28.37"N, 90°16'40.52"W
29° 4'18.19"N, 90°17'7.39"W
29° 5'48.56"N, 90°14'21.39"W

Borrow Areas (Ship Shoal and South Pelto) will be bound by the following approximate positions:
28°55'32.53"N, 90°40'48.95"W
28°55'31.72"N, 90°35'40.41"W
28°53'55.03"N, 90°35'39.65"W
28°53'51.25"N, 90°40'51.24"W

Marsh Borrow Area/Pump-out Station at West Bell will be bound by the following approximate positions:
29° 2'39.47"N, 90°16'15.54"W
29° 3'34.43"N, 90°16'16.67"W
29° 3'31.88"N, 90°14'57.28"W
29° 2'37.05"N, 90°15'4.92"W

Pipeline Conveyance Corridor from West Belle Headland to Marsh Borrow Area will be bound by the following approximate positions:
29° 3'21.85"N, 90°15'35.46"W
29° 3'23.02"N, 90°15'55.86"W
29° 5'10.69"N, 90°15'34.66"W
29° 5'41.76"N, 90°15'59.68"W
29° 5'41.53"N, 90°15'33.23"W
29° 5'14.12"N, 90°15'13.61"W

Buoy locations for submerged line at West Belle:

29 05 17.5113 N	090 15 25.7318 W
29 05 9.2663 N	090 15 25 W
29 05 2.3301 N	090 15 25.0398 W
29 05 0.1257 N	090 15 25.4751 W
29 04 47.608 N	090 15 27.9689 W
29 04 49.7225 N	090 15 26.8918 W
29 04 52.4766 N	090 15 26.6123 W
29 04 54.9352 N	090 15 25.936 W
29 04 43.0885 N	090 15 29.2575 W
29 04 39.3565 N	090 15 30.298 W
29 04 34.7538 N	090 15 31.5454 W
29 04 33.8777 N	090 15 32.0793 W
29 04 32.61 N	090 15 32.2432 W
29 04 29.2167 N	090 15 32.7609 W
29 04 25.8254 N	090 15 33.4537 W

29 04 22.2526 N	090 15 34.1192 W
29 04 14.7814 N	090 15 35.6271 W
29 04 12.9651 N	090 15 36.0246 W
29 04 11.2322 N	090 15 36.691 W
29 04 7.8559 N	090 15 37.1576 W
29 04 6.2921 N	090 15 36.7661 W
29 04 9.4704 N	090 15 39.9884 W
29 03 55.2095 N	090 15 37.327 W
29 03 51.8492 N	090 15 38.0288 W
29 03 49.33 N	090 15 38.4992 W
29 03 46.827 N	090 15 38.8985 W
29 03 44.9101 N	090 15 40.1015 W
29 03 42.1652 N	090 15 42.2301 W

Mariners and shrimpers are urged to use extreme caution when crossing the submerged line in shallow water areas.

Pump-out Stations for Trinity East Island:
Area 1:
28°57'50.26"N, 90°40'45.80"W
28°58'9.04"N, 90°40'52.93"W
28°58'2.77"N, 90°41'14.29"W
28°57'43.99"N, 90°41'7.16"W
Area 2:
28°59'1.91"N, 90°41'12.26"W
28°59'20.24"N, 90°41'20.72"W
28°59'12.82"N, 90°41'41.60"W
28°58'54.46"N, 90°41'33.16"W

Pump-out Stations for Timbalier Island:
Area 1:
28°58'57.43"N, 90°29'25.68"W
28°59'13.74"N, 90°29'37.84"W
28°59'3.13"N, 90°29'56.86"W
28°58'46.57"N, 90°29'44.51"W

Laydown Area for Equipment:
29° 7'6.20"N, 90°12'55.37"W
29° 6'42.76"N, 90°12'36.93"W
29° 6'22.30"N, 90°11'26.25"W
29° 6'45.97"N, 90°11'6.13"W

Access Channel for Delivery of Supplies:
29°10'0.41"N, 90°14'21.21"W
29° 9'35.65"N, 90°13'34.51"W
29° 7'44.13"N, 90°14'34.26"W
29° 8'14.78"N, 90°15'30.02"W

Once underway, operations will continue on a twenty-four (24) hours per day, seven days per week basis. The dredge and attendant plant will have all required Coast Guard lighting for night operations. Dredge, tugs/barges will monitor marine VHF channels 11,13 and 72. Mariners are urged to use extreme caution and transit the area at their slowest safe speed to create minimum wake after passing arrangements have been made.

Your office will be notified immediately if there are any changes to our schedule. If you have any questions or require additional information, please do not hesitate to contact me at (985) 875-2564 or macruz@weeksmarine.com or please contact project manager(s) or superintendent(s) on site:

James Price - (985) 237-2969, jeprice@weeksmarine.com
Julian Perez - (985) 237-5028, jperez@weeksmarine.com
David Gelis - (504) 217-0952, dwgelis@weeksmarine.com
Captain Marcin Lukaszewicz - (985) 237-5030, mlukaszewicz@weeksmarine.com
Gary Johnson - (985) 237-5026, gwjohnson@weeksmarine.com

Best Regards,
WEEKS MARINE, INC.

Miguel A. Cruz
Office Engineer
Bucket, Hopper, & Hydraulic Groups

Cc:	Mike Peacock	Julian Perez	William “Cliff” White
	Brett Dupuis	David Gelis	Blake Coleman
	Melody Treme	Aaron Hoffler	Kyle Arnaud
	Barbara Loneker	Josh Jordan	
	James Price	Vincent Saragusa	

E-MAILED

U.S. Coast Guard
Eight District
d8marineinfo@uscg.mil, D08-DG-District-MarineInfo@uscg.mil,
D08-DG-SECNEWORLEANS-PREVENTION-WATERWAYS-DIVISION@uscg.mil

21 October 2020

Serial Letter No.: 12200072-12

Reference: Rabbit Island Restoration (CS-0080)
Cameron Parish, Louisiana

Subject: Notice to Mariners

Dear Sir or Madam

Continuing until approximately 20 November 2020, Weeks Marine Inc. will be laying a pipeline in the proposed pipeline corridor, bound by the following approximate positions:
29°51'12.19"N, 93°22'46.76"W
29°51'8.36"N, 93°20'50.33"W
29°50'23.25"N, 93°22'43.43"W
29°50'27.22"N, 93°20'54.54"W

Staging area will be bound by the following approximate positions:
29°51'7.85"N, 93°21'22.17"W
29°51'8.97"N, 93°21'13.09"W
29°50'50.40"N, 93°21'11.23"W
29°50'49.85"N, 93°21'20.48"W

Starting approximately 20 November 2020 and continuing until approximately 31 December 2020 the Hydraulic Dredge R.S. Weeks and attendant plant will be operating in the vicinity of Calcasieu River, LA. The borrow area will be bound by the following approximate position:
29°50'37.12"N, 93°20'54.49"W
29°50'47.73"N, 93°20'53.52"W
29°50'47.44"N, 93°20'48.97"W
29°50'36.81"N, 93°20'49.94"W

Mariners are requested to transit the following area with extreme caution due to construction debris from Hurricane Delta. The perimeter of the area will be bound by the following approximate position:
29°50'44.31"N, 93°22'42.93"W
29°50'39.27"N, 93°21'10.55"W
29°50'26.44"N, 93°21'13.43"W
29°50'20.90"N, 93°22'50.46"W

Once underway, pipeline operations will be conducted seven days per week, during daylight hours only. Dredging operations will be conducted on a twenty-four (24) hours per day, seven days per week basis. Dredge and attendant plant will have all required Coast Guard lighting for night operations. Dredge, barges and boats will monitor marine VHF channels 71, 13 and 16. Mariners are urged to use extreme caution and transit the area at their slowest safe speed to create minimum wake after passing arrangements have been made.

Your office will be notified immediately if there are any changes to our schedule. If you have any questions or require additional information, please contact me at (985) 875-2564, macruz@weeksmarine.com or personnel on-site:

PM Jonathan Crockett – (985) 237-9192, jwcrocket@weeksmarine.com
Site Mgr. Kris Mitchell - (281) 271-2898, kpmitchell@weeksmarine.com
Site Mgr. Larry Anderson - (985) 237-5053, laanderson@weeksmarine.com
Operations Mgr. Tim Vestal – (985) 991-9053, tcvestal@weeksmarine.com

Best Regards,
WEEKS MARINE, INC.

Miguel A. Cruz
Office Engineer
Bucket, Hopper, & Hydraulic Groups

CC: Brett Dupuis
Mike Peacock
Jonathan Crocket
Kris Mitchell
Larry Anderson
Tim Vestal
Melody Treme
Barbara Loneker
Vincent Saragusa
Blake Coleman
Adam Broussard

Great Lakes Dredge & Dock Company, LLC.
One Parkview Plaza Suite 800
Oak Brook Terrace, IL 60181

September 15, 2020 NTM-02

Attention: United States Coast Guard 8th District Gulf Coast
District Commander Rear Adm. John P. Nadeau

Eighth Coast Guard District
Hale Boggs Federal Building
500 Poydras St., Suite 1324
New Orleans, LA 70130
(504) 671-2107

E-Mail: HoustonSCC@uscg.mil;
Scott.K.Whalen@uscg.mil
D08-DG-District-MarineInfo@uscg.mil
D08-DG-SECMobile-Waterways-Management-Division@uscg.mil

Reference: **Local Notice to Mariners**

Cheniere Sabine Pass LNG Berth 3 Expansion
Bechtel Subcontract No. 26012-140-HC2-CM50-00160
Great Lakes Dredge and Dock Company Project No. 84604

Designation: Dredging and excavation of a new marine berth (Berth 3) to the existing Cheniere Sabine Pass Liquefaction (SPL) facility located in Cameron Parish, Louisiana on the Sabine Pass River (Ship Channel).

Contractor:

Corporate Office:
Great Lakes Dredge & Dock Company, LLC
2122 York Road
Oak Brook, Il 60523
Ph. (630)-574-3000

Field Office:
Port City Marine Yard c/o GLDD
8010 S. 1st Avenue
Sabine Pass, TX 77655

Contract Duration: Approximate Mobilization Commencement: July 1st, 2020
Dredging Commencement: September 13th, 2020
Approximate Dredging Completion: April 2021
-24hrs/day, 7days/week

Equipment:

Major Equipment "Name"	Communication
Hydraulic Dredge "Alaska"	Marine VHF Channels 13 and 16; Sat. Phone 443-838-1711
Booster Barge "Texas Jr."	Marine VHF Channels 13 and 16
Survey Boat "West Bay"	Marine VHF Channels 13 and 16; 727-385-7786
Crew Boat "Brooke Elizabeth"	Marine VHF Channels 13 and 16; 504-235-9498
Tug- "Miss Edmay"	Marine VHF Channels 13 and 16; 985-498-7487
Tug- "Coastal Dawn"	Marine VHF Channels 13 and 16; 504-799-9489
Tug- "Mr. Chester"	Marine VHF Channels 13 and 16; 985-696-1219
Crane Barge "Derrick 69"	Marine VHF Channels 13 and 16

Communications: All GLDD equipment shall monitor Marine VHF Channels 13 and 16. Bridge/Main Control Station shall also monitor VTS frequency 01A VFH-FM.

Current Operations:

Great Lakes Dredge and Dock Company, LLC (GLDD) has completed mobilization activities for the creation of Cheniere Sabine Pass LNG Berth 3 under the direction of Bechtel, Oil, Gas, and Chemicals Inc. (Bechtel) utilizing Subcontract No. 26012-140-HC2-CM50-00160. This includes the placement of 20,000 ft. of submerged pipeline. The attached drawings depict actual placement with coordinates. GLDD commenced dredging activities on September 13th, 2020. Operations will continue to occur 24 hours a day, 7 days a week.

Dredging will consist of approximately 3.7 million cubic yards of material from Cheniere Energy and Bechtel property along the Sabine River Channel to be transferred through GLDD submerged pipeline to the Dredged Material Placement Area (DMPA). The dredging area (Sabine Pass LNG Berth 3), the submerged pipeline placement area, the approximate location of the booster barge, and the DMPA are outlined in the attached drawings. The maximum allowable depth for removal of material in the dredging area is minus 48 feet (NAVD88).

Mariners are urged to use extreme caution in the area. For dredging and placement operations, mariners are urged to transit at their slowest safe speed to minimize wake and proceed with caution after passing arrangements have been made.

GLDD understands that circumstances that warrant specific maritime precautions must be handled on a case-by case basis in coordination with the local U. S. Coast Guard representatives. GLDD requests that the U.S. Coast Guard disseminate information provided in this notification to the general maritime community through Local Notice to Mariners publications and marine band broadcasts.

GLDD will report project updates on status and equipment location changes as needed throughout the duration of the project via e-mail and/or phone. Should you have any questions concerning this project, please contact GLDD Site Managers Nathan Stevick (630-247-6207 / NStevick@gldd.com), Keith Pearse (904-616-7290 / KPearse@gldd.com), or Project Manager David Mills (630-209-1874 / DMills@gldd.com).

Sincerely,

Christy DiFelice
Contract Quality Control Manager
Great Lakes Dredge & Dock Company

Cc: David Mills, GLDD Project Manager
Nathan Stevick, GLDD Site Manager
Keith Pearce, GLDD Site Manager
Lucas Rinker, GLDD Project Engineer
John Chong, Bechtel Contract Administrator

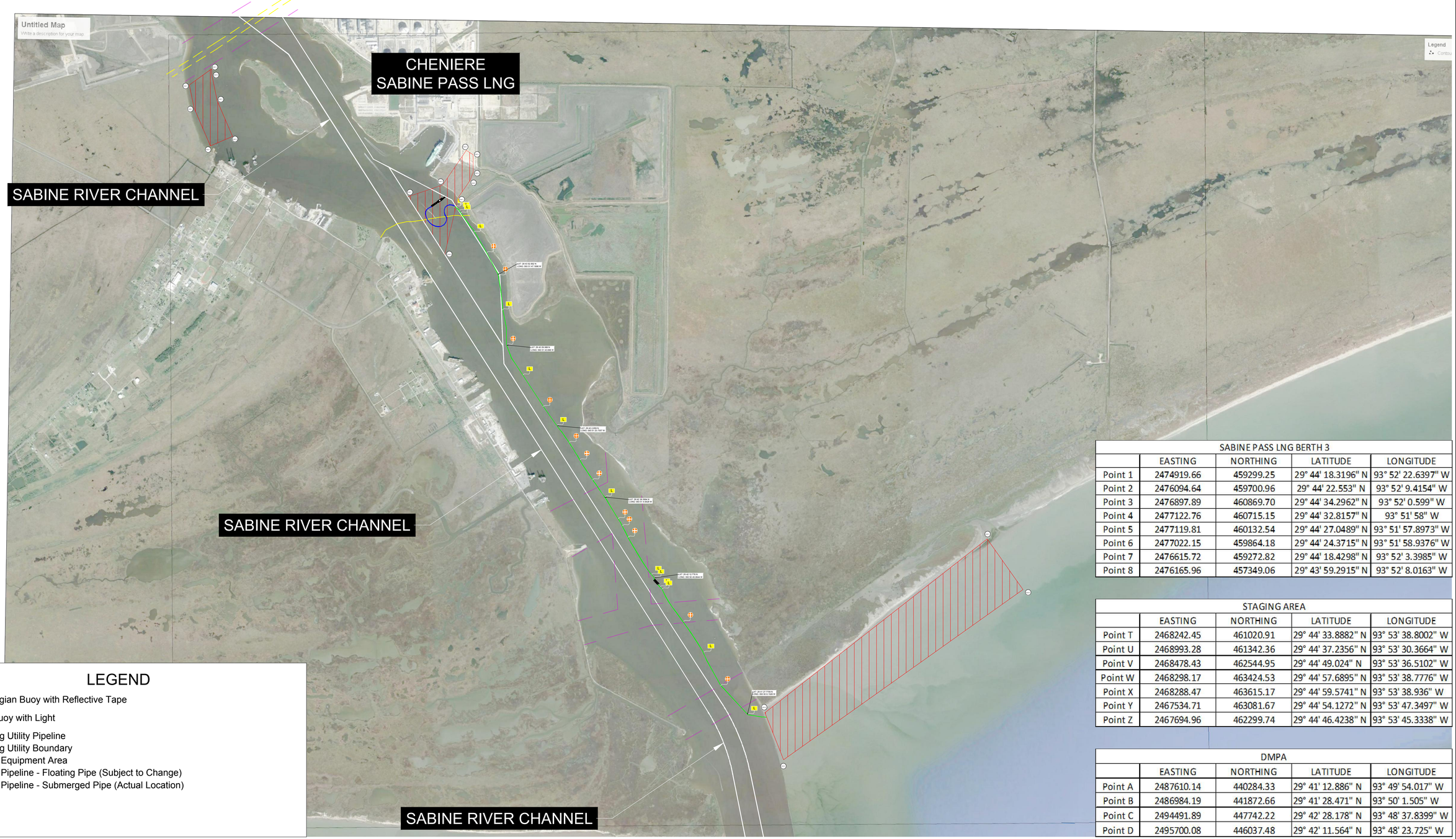

SABINE PASS LNG BERTH 3				
	EASTING	NORTHING	LATITUDE	LONGITUDE
Point 1	2474919.66	459299.25	29° 44' 18.3196" N	93° 52' 22.6397" W
Point 2	2476094.64	459700.96	29° 44' 22.553" N	93° 52' 9.4154" W
Point 3	2476897.89	460869.70	29° 44' 34.2962" N	93° 52' 0.599" W
Point 4	2477122.76	460715.15	29° 44' 32.8157" N	93° 51' 58" W
Point 5	2477119.81	460132.54	29° 44' 27.0489" N	93° 51' 57.8973" W
Point 6	2477022.15	459864.18	29° 44' 24.3715" N	93° 51' 58.9376" W
Point 7	2476615.72	459272.82	29° 44' 18.4298" N	93° 52' 3.3985" W
Point 8	2476165.96	457349.06	29° 43' 59.2915" N	93° 52' 8.0163" W

STAGING AREA				
	EASTING	NORTHING	LATITUDE	LONGITUDE
Point T	2468242.45	461020.91	29° 44' 33.8882" N	93° 53' 38.8002" W
Point U	2468993.28	461342.36	29° 44' 37.2356" N	93° 53' 30.3664" W
Point V	2468478.43	462544.95	29° 44' 49.024" N	93° 53' 36.5102" W
Point W	2468298.17	463424.53	29° 44' 57.6895" N	93° 53' 38.7776" W
Point X	2468288.47	463615.17	29° 44' 59.5741" N	93° 53' 38.936" W
Point Y	2467534.71	463081.67	29° 44' 54.1272" N	93° 53' 47.3497" W
Point Z	2467694.96	462299.74	29° 44' 46.4238" N	93° 53' 45.3338" W

DMPA				
	EASTING	NORTHING	LATITUDE	LONGITUDE
Point A	2487610.14	440284.33	29° 41' 12.886" N	93° 49' 54.017" W
Point B	2486984.19	441872.66	29° 41' 28.471" N	93° 50' 1.505" W
Point C	2494491.89	447742.22	29° 42' 28.178" N	93° 48' 37.8399" W
Point D	2495700.08	446037.48	29° 42' 11.564" N	93° 48' 23.725" W

LEGEND

- Norwegian Buoy with Reflective Tape
- L Can Buoy with Light
- Existing Utility Pipeline
- Existing Utility Boundary
- GLDD Equipment Area
- GLDD Pipeline - Floating Pipe (Subject to Change)
- GLDD Pipeline - Submerged Pipe (Actual Location)

GREAT LAKES DREDGE AND DOCK COMPANY
2122 YORK ROAD, OAK BROOK IL 60523
CIVIL ENGINEERING / SURVEYING DIVISION
Phone: (630) 574-3000 Fax: (630) 574-1515

PROJECT: SABINE PASS LNG

TITLE: OVERVIEW

GLDD JOB NO.:	84604	DRAWN BY:	XXXXXX	DATE:	September 14, 2020
CLIENT JOB NO.:	######	LAST SAVED BY:	JPRappe	SCALE:	1:1500

FILE NAME: C:\Dropbox (GLDD)\084604 Sabine Pass LNG\09 Operations\09 Notice To Mariners\Notice To Mariners.dwg

PROJECT SURVEY METADATA

HORIZONTAL DATUM:	NAD83 STATE PLANE
LOCAL GRID:	1702 - LA SOUTH
VERTICAL DATUM:	NAVD88
UNITS HORIZ. / VERT.:	US SURVEY FT
BASE STSTION CONTROL POINT:	X= ######
	Y= ######
	Z= ######
QC CHECK-IN POINT:	X= ######
	Y= ######
	Z= ######

OPERATOR / CONDITIONS

SURVEY DATE:	XXXXXX
ENGINEER / SURVEYOR:	XXXXXX
WEATHER:	XXXXXX
TEMPERATURE:	XXXXXX

SURVEY EQUIPMENT

RADIO MODEL:	######
ROVER MODEL:	######
BASE MODEL:	######
ROD LENGTH:	XXXXXX
CRAB:	XXXXXX

GRAPHIC SCALE
(IN FEET)
1500 0 750 1500 3000 6000
1 inch = 1500: ft.

CONFIDENTIAL & PROPRIETARY
This document contains confidential and proprietary information of Great Lakes Dredge & Dock Company. If you have received this document in error, immediately discard or destroy it without copying or distributing further.

C:\Dropbox (GLDD)\084604 Sabine Pass LNG\09 Operations\09 Notice to Mariners\Notice To Mariners.dwg

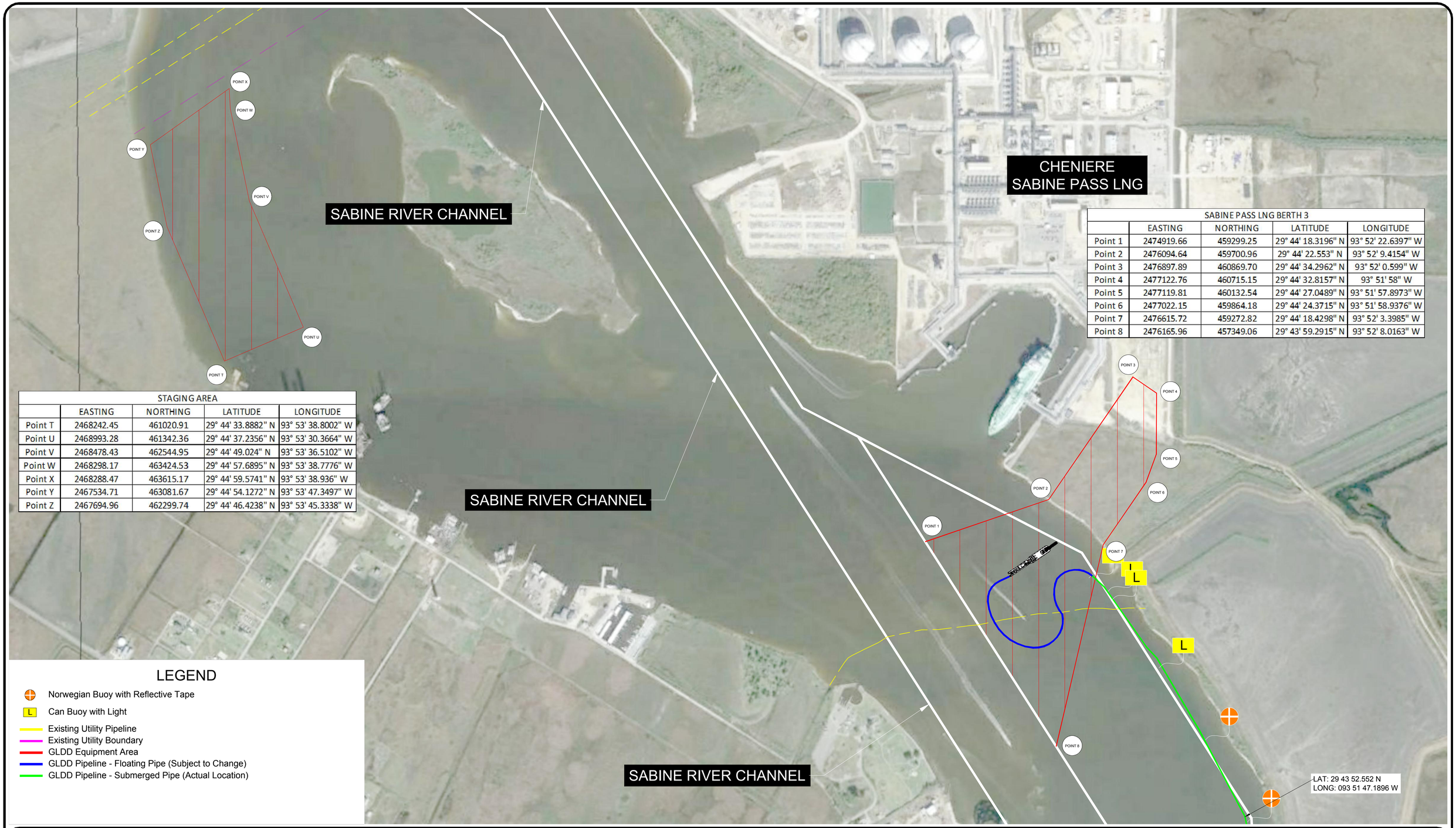

STAGING AREA				
	EASTING	NORTHING	LATITUDE	LONGITUDE
Point T	2468242.45	461020.91	29° 44' 33.8882" N	93° 53' 38.8002" W
Point U	2468993.28	461342.36	29° 44' 37.2356" N	93° 53' 30.3664" W
Point V	2468478.43	462544.95	29° 44' 49.024" N	93° 53' 36.5102" W
Point W	2468298.17	463424.53	29° 44' 57.6895" N	93° 53' 38.7776" W
Point X	2468288.47	463615.17	29° 44' 59.5741" N	93° 53' 38.936" W
Point Y	2467534.71	463081.67	29° 44' 54.1272" N	93° 53' 47.3497" W
Point Z	2467694.96	462299.74	29° 44' 46.4238" N	93° 53' 45.3338" W

SABINE PASS LNG BERTH 3				
	EASTING	NORTHING	LATITUDE	LONGITUDE
Point 1	2474919.66	459299.25	29° 44' 18.3196" N	93° 52' 22.6397" W
Point 2	2476094.64	459700.96	29° 44' 22.553" N	93° 52' 9.4154" W
Point 3	2476897.89	460869.70	29° 44' 34.2962" N	93° 52' 0.599" W
Point 4	2477122.76	460715.15	29° 44' 32.8157" N	93° 51' 58" W
Point 5	2477119.81	460132.54	29° 44' 27.0489" N	93° 51' 57.8973" W
Point 6	2477022.15	459864.18	29° 44' 24.3715" N	93° 51' 58.9376" W
Point 7	2476615.72	459272.82	29° 44' 18.4298" N	93° 52' 3.3985" W
Point 8	2476165.96	457349.06	29° 43' 59.2915" N	93° 52' 8.0163" W

LEGEND

- Norwegian Buoy with Reflective Tape
- L Can Buoy with Light
- Existing Utility Pipeline
- Existing Utility Boundary
- GLDD Equipment Area
- GLDD Pipeline - Floating Pipe (Subject to Change)
- GLDD Pipeline - Submerged Pipe (Actual Location)

GREAT LAKES DREDGE AND DOCK COMPANY
2122 YORK ROAD, OAK BROOK IL 60523
CIVIL ENGINEERING / SURVEYING DIVISION
Phone: (630) 574-3000 Fax: (630) 574-1515

PROJECT: SABINE PASS LNG

TITLE: DREDGE AND STAGING AREAS

GLDD JOB NO.:	84604	DRAWN BY:	XXXXXX	DATE:	September 14, 2020
CLIENT JOB NO.:	######	LAST SAVED BY:	JPRappe	SCALE:	1:400

FILE NAME: C:\Dropbox (GLDD)\084604 Sabine Pass LNG\09 Operations\09 Notice To Mariners\Notice To Mariners.dwg

PROJECT SURVEY METADATA

HORIZONTAL DATUM:	NAD83 STATE PLANE
LOCAL GRID:	1702 - LA SOUTH
VERTICAL DATUM:	NAVD88
UNITS HORIZ. / VERT.:	US SURVEY FT
BASE STSTION CONTROL POINT:	X= ######
	Y= ######
	Z= ######
QC CHECK-IN POINT:	X= ######
	Y= ######
	Z= ######

OPERATOR / CONDITIONS

SURVEY DATE:	XXXXXX
ENGINEER / SURVEYOR:	XXXXXX
WEATHER:	XXXXXX
TEMPERATURE:	XXXXXX

SURVEY EQUIPMENT

RADIO MODEL:	######
ROVER MODEL:	######
BASE MODEL:	######
ROD LENGTH:	XXXXXX
CRAB:	XXXXXX

GRAPHIC SCALE

(IN FEET)

400 0 200 400 800 1600

1 inch = 400: ft.

CONFIDENTIAL & PROPRIETARY
This document contains confidential and proprietary information of Great Lakes Dredge & Dock Company. If you have received this document in error, immediately discard or destroy it without copying or distributing further.

C:\Dropbox (GLDD)\084604 Sabine Pass LNG\09 Operations\09 Notice to Mariners\Notice To Mariners.dwg

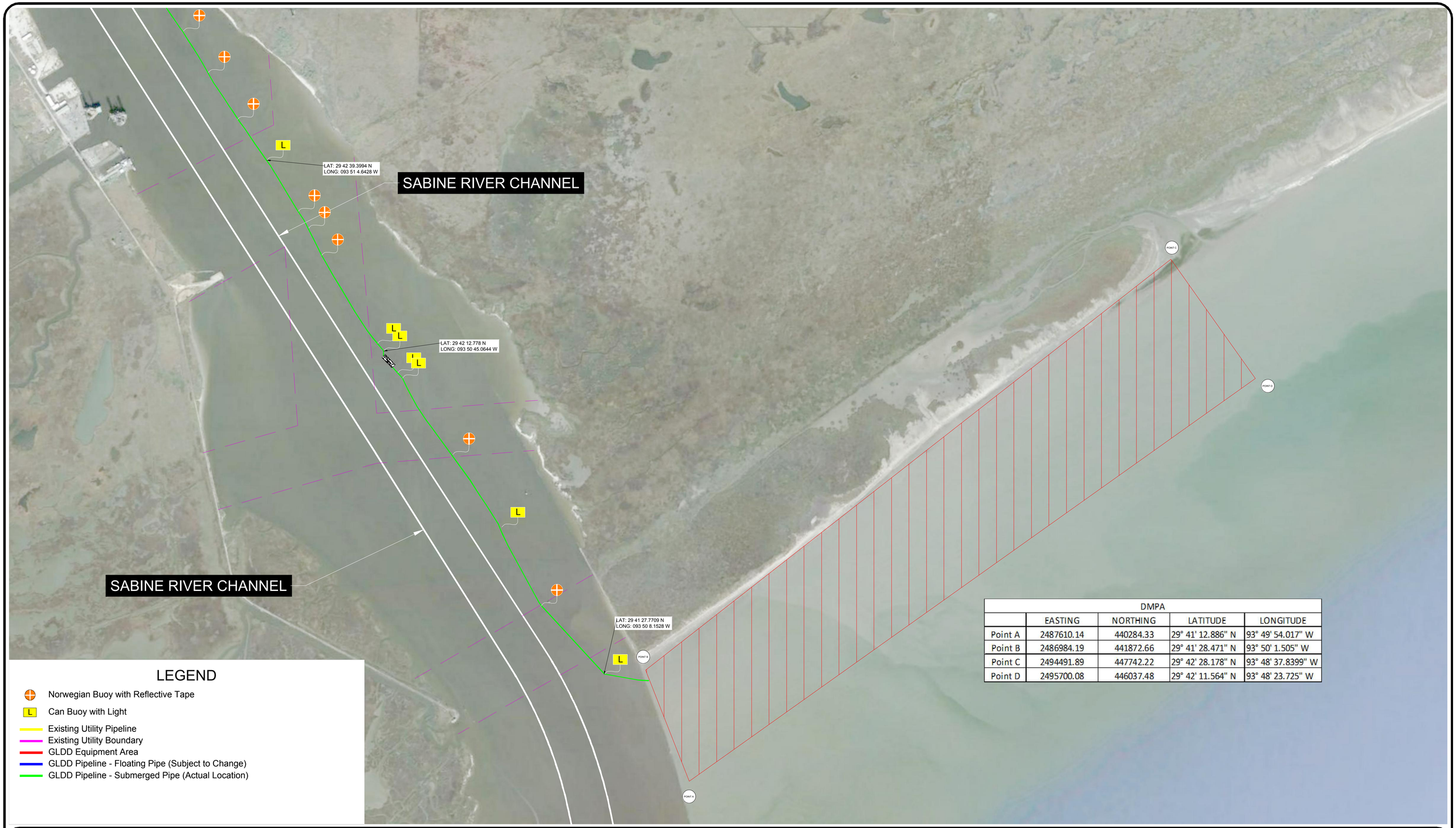

DMPA				
	EASTING	NORTHING	LATITUDE	LONGITUDE
Point A	2487610.14	440284.33	29° 41' 12.886" N	93° 49' 54.017" W
Point B	2486984.19	441872.66	29° 41' 28.471" N	93° 50' 1.505" W
Point C	2494491.89	447742.22	29° 42' 28.178" N	93° 48' 37.8399" W
Point D	2495700.08	446037.48	29° 42' 11.564" N	93° 48' 23.725" W

LEGEND

- Norwegian Buoy with Reflective Tape
- L Can Buoy with Light
- Existing Utility Pipeline
- Existing Utility Boundary
- GLDD Equipment Area
- GLDD Pipeline - Floating Pipe (Subject to Change)
- GLDD Pipeline - Submerged Pipe (Actual Location)

GREAT LAKES DREDGE AND DOCK COMPANY
2122 YORK ROAD, OAK BROOK IL 60523
CIVIL ENGINEERING / SURVEYING DIVISION
Phone: (630) 574-3000 Fax: (630) 574-1515

PROJECT: SABINE PASS LNG

TITLE: DMPA

GLDD JOB NO.:	84604	DRAWN BY:	XXXXXX	DATE:	September 14, 2020
CLIENT JOB NO.:	######	LAST SAVED BY:	JPRappe	SCALE:	1:600

FILE NAME: C:\Dropbox (GLDD)\084604 Sabine Pass LNG\09 Operations\09 Notice To Mariners\Notice To Mariners.dwg

PROJECT SURVEY METADATA

HORIZONTAL DATUM:	NAD83 STATE PLANE
LOCAL GRID:	1702 - LA SOUTH
VERTICAL DATUM:	NAVD88
UNITS HORIZ. / VERT.:	US SURVEY FT
BASE STSTION CONTROL POINT:	X= ######
	Y= ######
	Z= ######
QC CHECK-IN POINT:	X= ######
	Y= ######
	Z= ######

OPERATOR / CONDITIONS

SURVEY DATE:	XXXXXX
ENGINEER / SURVEYOR:	XXXXXX
WEATHER:	XXXXXX
TEMPERATURE:	XXXXXX

SURVEY EQUIPMENT

RADIO MODEL:	######
ROVER MODEL:	######
BASE MODEL:	######
ROD LENGTH:	XXXXXX
CRAB:	XXXXXX

GRAPHIC SCALE

(IN FEET)

600 0 300 600 1200 2400

1 inch = 600: ft.

CONFIDENTIAL & PROPRIETARY.
This document contains confidential and proprietary information of Great Lakes Dredge & Dock Company. If you have received this document in error, immediately discard or destroy it without copying or distributing further.

C:\Dropbox (GLDD)\084604 Sabine Pass LNG\09 Operations\09 Notice to Mariners\Notice To Mariners.dwg

Great Lakes Dredge & Dock Company, LLC.
2122 York Road
Oak Brook, IL 60523

October 22, 2020

Attention: United States Coast Guard 8th District Gulf Coast
District Commander Rear Adm. John P. Nadeau

Eighth Coast Guard District
Hale Boggs Federal Building
500 Poydras St., Suite 1324
New Orleans, LA 70130
(504) 671-2107

Reference: **Local Notice to Mariners**

Sabine-Neches Waterway, Texas (SNWW), Maintenance Dredging in Jefferson County Texas and Cameron Parish, Louisiana
USACE Contract # W912HY-20-C-0031
Great Lakes Dredge and Dock Company Project No. 84814

Contract Duration: Approximate Mobilization Commencement: September 01, 2020
Approximate Dredging Commencement: September 16, 2020
Approximate Work Completion: February 27, 2021
-24hrs/day, 7days/week

Equipment:

Major Equipment "Name"	Communication
Hopper Dredge "Dodge Island"	Marine VHF Channels 13 and 16
Hopper Dredge "Ellis island"	Marine VHF Channels 13 and 16
Survey / Crew Boat "Sun Fighter"	Marine VHF Channels 13 and 16
Survey/Crew Boat "Sun Ray'	Marine VHF Channels 13 and 16
Tug- Elianamgondran Gulf coast	Marine VHF Channels 13 and 16
Drag Barge – GL 150 Plow	Marine VHF Channels 13 and 16

Communications: All GLDD equipment shall monitor Marine VHF Channels 13 and 16. Bridge/Main Control Station shall also monitor VTS frequency 01A VFH-FM.

Current Operations:

Great Lakes Dredge and Dock Company, LLC (GLDD) has begun mobilization activities for the maintenance dredging of Sabine-Neches Waterway under the direction of USACE, utilizing contract W912HY-20-C-0031. GLDD commence dredging activities on September 25, 2020. Operations will occur 24 hours a day, 7 days a week.

Dredging will consist of Trailer Suction Hopper Maintenance dredging of a total of approximately 5.3-Mcy from the Sabine Pass-Neches Waterway for disposal at (4) permitted ODMDS areas.
Base work includes approximately 3.5-Mcy to be removed from the Sabine Pas Channel (Sta 100+00 to 296.24) and Outer Bar Channel (0+00 to 20+000).
Optional work includes dredging approximately 1.8-Mcy from the Jetty Channel (50+00 to 214+89), Outer Bank Channel (20+000 to 30+000) and Outer Bank Channel (60+000 to 90+000).

Bed Leveling will be starting operation at this time.

Mariners are urged to use extreme caution in the area. For dredging and placement operations, mariners are urged to transit at their slowest safe speed to minimize wake and proceed with caution after passing arrangements have been made.

GLDD understands that circumstances that warrant specific maritime precautions must be handled on a case-by case basis in coordination with the local U. S. Coast Guard representatives. GLDD requests that the U.S. Coast Guard disseminate information provided in this notification to the general maritime community through Local Notice to Mariners publications and marine band broadcasts.

GLDD will report project updates on status and equipment location changes as needed throughout the duration of the project via e-mail and/or phone. Should you have any questions concerning this project, please contact GLDD Site Manager, Shohei Ishikawa 630-217-1487 / or Project Manager, Bryan Dast 630-699-9995.

Sincerely,

Rafael M Castillo
Contract Quality Control Manager
Great Lakes Dredge & Dock Company

Cc: Bryan Dast, GLDD Project Manager
Shohei Ishikawa, GLDD Site Manager

E-Mail: Agyeman.Bonsu@usace.army.mil
Timothy.J.White@usace.army.mil
Ralph.E.Steiner@usace.army.mil
D08-DG-District-MarineInfo@uscg.mil
D08-DG-SECMobile-Waterways-Management-Division@uscg.mil