



U.S. Department  
of Homeland Security  
**United States  
Coast Guard**

## LOCAL NOTICE TO MARINERS

**District: 1**

**Week: 45/22**

COASTAL WATERS FROM EASTPORT, MAINE TO SHREWSBURY, NEW JERSEY

**NOTES:**

- (1) Unless otherwise indicated, missing and destroyed structures are presumed to be in the immediate vicinity of assigned position. Mariners should proceed with caution.
- (2) The Local Notice to Mariners is a weekly edition.
- (3) Inquiries, published articles or Information: mail to: D01-SMB-LNM@uscg.mil
- (4) The U.S. Coast Pilot supplements the navigational information shown on nautical charts.
- (5) The Coast Pilot, along with its corrections, are available online at <https://nauticalcharts.noaa.gov/publications/coast-pilot/index.html>.

The Local Notice to Mariners is available online at <https://www.navcen.uscg.gov/?pageName=lnmMain>  
Updated 2021 Light List is available online: <https://www.navcen.uscg.gov/pdf/lightLists/weeklyUpdates/v1d01WeeklyChanges.pdf>  
Information on Private Aids to Navigation is available at: <http://www.usharbormaster.com/>  
Reports of Channel conditions can be found at the Army Corps of Engineers website at:  
<http://www.nan.usace.army.mil/Missions/Navigation/ControllingDepthReports.aspx>.  
NOAA Tides and Currents can be found at: <http://www.tidesandcurrents.noaa.gov/>.

The United States Coast Guard Navigation Information Service (NIS), operated by the USCG Navigation Center, is staffed 24 hours a day, 7 days a week. The NIS provides information on the current operational status, effective policies, and general information for GPS and DGPS. The NIS also disseminates Safety Broadcasts (BNM), Local Notice to Mariners (LNM), and the latest Notice Advisory to Navstar Users (NANU). NANU notices can be obtained via email subscription through the USCG Navigation Center website: <https://www.navcen.uscg.gov/?Do=constellationStatus>. In addition, the NIS investigates all reports of degradation or loss of GPS, DGPS or AIS service. Users are encouraged to report all degradation or loss of radio navigation services to the NIS via any of the following: Phone: (703) 313-5900, mail to: [tis-sg-nisws@uscg.mil](mailto:tis-sg-nisws@uscg.mil), or on the internet at: <https://www.navcen.uscg.gov>.

PLEASE IMMEDIATELY REPORT DISCREPANCIES IN AIDS TO NAVIGATION TO THE NEAREST COAST GUARD UNIT

COMMANDER, FIRST COAST GUARD DISTRICT (dpw)  
408 Atlantic Avenue, Boston, Massachusetts 02110-3350  
Telephone: (617) 223-8356  
24 Hour FAX: (617) 223-8094  
<http://www.uscg.mil/d1/prevention/Marineinfo Regulations.asp>

All bearings are in degrees TRUE - All times are in Local Time unless otherwise noted.

### ABBREVIATIONS

#### **A through H**

ADRIFT - Buoy Adrift  
AICW - Atlantic Intracoastal Waterway  
AI - Alternating  
B - Buoy  
BKW - Breakwater  
bl - Blast  
BNM - Broadcast Notice to Mariner  
bu - Blue  
C - Canadian  
CHAN - Channel  
CGD - Coast Guard District  
C/O - Cut Off  
CONT - Contour  
CRK - Creek  
CONST - Construction

#### **I through O**

I - Interrupted  
ICW - Intracoastal Waterway  
IMCH - Improper Characteristic  
INL - Inlet  
INOP - Not Operating  
INT - Intensity  
ISL - Islet  
Iso - Isophase  
kHz - Kilohertz  
LAT - Latitude  
LB - Lighted Buoy  
LBB - Lighted Bell Buoy  
LHB - Lighted Horn Buoy  
LGB - Lighted Gong Buoy  
LONG - Longitude

#### **P through Z**

PRIV - Private Aid  
Q - Quick  
R - Red  
RACON - Radar Transponder Beacon  
Ra ref - Radar reflector  
RBN - Radio Beacon  
REBUILT - Aid Rebuilt  
RECOVERED - Aid Recovered  
RED - Red Buoy  
REFL - Reflective  
RRL - Range Rear Light  
RELIGHTED - Aid Relit  
RELOC - Relocated  
RESET ON STATION - Aid Reset on Station  
RFL - Range Front Light

DAYMK/Daymk - Daymark  
DBN/Dbn - Daybeacon  
DBD/DAYBD - Dayboard  
DEFAC - Defaced  
DEST - Destroyed  
DISCON - Discontinued  
DMGD/DAMGD - Damaged  
ec - eclipse  
EST - Established Aid  
ev - every  
EVAL - Evaluation  
EXT - Extinguished  
F - Fixed  
fl - flash  
FI - Flashing  
G - Green  
GIWW - Gulf Intracoastal Waterway  
HAZ - Hazard to Navigation  
HBR - Harbor  
HOR - Horizontal Clearance  
HT - Height

LNM - Local Notice to Mariners  
LT - Light  
LT CONT - Light Continuous  
LTR - Letter  
LWB - Lighted Whistle Buoy  
LWP - Left Watching Properly  
MHz - Megahertz  
MISS/MSNG - Missing  
Mo - Morse Code  
MRASS - Marine Radio Activated Sound Signal  
MSLD - Misleading  
N/C - Not Charted  
NGA - National Geospatial-Intelligence Agency  
NO/NUM - Number  
NOS - National Ocean Service  
NW - Notice Writer  
OBSCU - Obscured  
OBST - Obstruction  
OBSTR - Obstruction  
Oc - Occulting  
ODAS - Anchored Oceanographic Data Buoy

RIV - River  
RRASS - Remote Radio Activated Sound Signal  
s - seconds  
SEC - Section  
SHL - Shoaling  
si - silent  
SIG - Signal  
SND - Sound  
SPM - Single Point Mooring Buoy  
SS - Sound Signal  
STA - Station  
STRUCT - Structure  
St M - Statute Mile  
TEMP - Temporary Aid Change  
TMK - Topmark  
TRLB - Temporarily Replaced by Lighted Buoy  
TRLT - Temporarily Replaced by Light  
TRUB - Temporarily Replaced by Unlighted Buoy  
USACE - Army Corps of Engineers  
W - White  
Y - Yellow

#### **Additional Abbreviations Specific to this LNM Edition:**

SNNE- U.S. Coast Guard Sector Northern New England  
SBOS- U.S. Coast Guard Sector Boston  
SSENE- U.S. Coast Guard Sector Southeastern New England  
SLIS- U.S. Coast Guard Sector Long Island Sound  
SNEW- U.S. Coast Guard Sector New York

AIS - Automatic Identification System  
AtoN - Aids to Navigation  
LLNR - Light List Number  
NM - Nautical Mile

---

## **SECTION I - SPECIAL NOTICES**

This section contains information of special concern to the Mariner.

---

### **U.S. Coast Pilot 2-NEW EDITION**

PUBLICATION—National Oceanic Atmospheric Administration (NOAA) – U.S. Coast Pilot 2, Atlantic Coast: Cape Cod, MA to Sandy Hook, NJ, 52nd Edition, 2023, has been issued and is ready for free download and weekly updates at <https://nauticalcharts.noaa.gov/publications/coast-pilot/index.html>.

Only Print-on-Demand (POD) bound copies are available for purchase; visit [www.nauticalcharts.noaa.gov/publications/print-agents.html#coast-pilot](http://www.nauticalcharts.noaa.gov/publications/print-agents.html#coast-pilot).

The 2023 Edition cancels the preceding 2022 Edition, and incorporates all previous corrections.

LNM: 43/22

### **CAUTION TO BE USED IN RELIANCE UPON AIDS TO NAVIGATION**

The aids to navigation depicted on charts comprise a system of fixed and floating aids with varying degrees of reliability. Therefore, prudent mariners will not rely solely on any single aid to navigation, particularly a floating aid. With respect to buoys, the buoy symbol is used to indicate the approximate position of the buoy body and the sinker, which secures the buoy to the seabed. The approximate position is used because of practical limitations in positioning and maintaining buoys and their sinkers in precise geographical locations. These limitations include, but are not limited to, inherent imprecision's in position fixing methods, prevailing atmospheric and sea conditions, the slope of and the material making up the seabed, the fact that buoys are moored to sinkers by varying lengths of chain, and the fact that buoy body and/or sinker positions are not under continuous surveillance but are normally checked only during periodic maintenance visits which often occur more than a year apart. The position of the buoy body can be expected to shift inside and outside the charting symbol due to the forces of nature. The mariner is also cautioned that buoys are liable to be carried away, shifted, capsized, sunk, etc. Lighted buoys may be extinguished or sound signals may not function as the result of ice, running ice or other natural causes, collisions, or other accidents. For the foregoing reasons, a prudent mariner must not rely completely upon the position or operation of floating aids to navigation, but will also utilize bearings from fixed objects and aids to navigation on shore. Further, a vessel attempting to pass close aboard always risks collision with a yawing buoy or with the obstruction the buoy marks.

LNM: 29/22

## INTERFERENCE WITH AIDS TO NAVIGATION

14 USC 543. It shall be unlawful for any person, or public body, or instrumentality, excluding the armed forces, to remove, change the location of, obstruct, willfully damage, make fast to, or interfere with any aid to navigation established, installed, operated, or maintained by the Coast Guard pursuant to section 541 of this title, or with any aid to navigation lawfully maintained under authority granted by the Coast Guard pursuant to section 542 of this title, or to anchor any vessel in any of the navigable waters of the United States so as to obstruct or interfere with range lights maintained therein. Whoever violates the provisions of this section shall be guilty of a misdemeanor and shall be fined not more than \$1,500 for each offense. Each day during which such violation shall continue shall be considered as a new offense.

LNM: 29/22

## U.S. COAST GUARD AUXILIARY – PUBLIC EDUCATION CLASSES – FIND BY ZIPCODE

The National Public Education Calendar Database provides a single, unified national database that holds and displays all public education courses taught by our various flotillas nationwide. In addition, a Zip Code search permits members of the general public to enter a Zip Code of interest, and find all public education courses being taught within a selected distance from that Zip Code.  
[http://www.cgaux.org/boatinged/class\\_finder/index.php](http://www.cgaux.org/boatinged/class_finder/index.php)

LNM: 29/22

## ME, NH, MA, RI, CT, NY, NJ-ATLANTIC OCEAN-OFFSHORE STRUCTURE PATON MARKING GUIDANCE-Revised, Updated 28 Sep 2022 to reflect FCC AIS device requirement and ESP labling identification

For Private Aids to Navigation (AtoN) applicants requesting Coast Guard permits to provide navigational markings on offshore wind energy area structures in First District-area waters, the following structure identification, lighting, sound signal, and Automated Identification System (AIS) capabilities are strongly recommended. Applicants should plan to apply for one Private Aid Permit per structure (to include all labels, light(s), sound signals and AIS signals). Private AtoN Permit applications should be submitted no sooner than 60 days prior to the need to activate a structure's final markings. Additional specific recommendations include:

### Tower/Electrical Service Platform (ESP) Identification:

- Uniquely lettered and numbered in an organized pattern as near to rows and columns as possible to maximize charting effectiveness
- (Tower) Letters and numbers labelled to as near to 3 meters high as possible to maximize visual range for nearby mariners
- (ESP) Letters and numbers labelled to 1 meter high to maximize visual range for nearby mariners
- Visible above any servicing platforms
- Visible throughout a 360-degree arc from the water's surface
- Visible at night through use of retro-reflective paint and lettering/numbering materials is strongly recommended
- If feasible, also labelled below the servicing platform

### Lighting:

- Located on all structures, preferably on the servicing platform, visible throughout a 360-degree arc from the water's surface
- Corner Towers/Significant Peripheral Structures (SPSs): Quick flashing yellow (QY, 0.3s on/0.7s off, 60 flashes per minute) energized at a five nautical mile range
- Outer Boundary Towers: Yellow 2.5 sec (FL Y 2.5s, 1.0s on 1.5s off, 12 flashes per minute) energized at three nautical mile range
- Interior Towers: Yellow 6 sec or yellow 10 sec (FL Y 6, 1.0s on 5.0s off, 10 flashes per minute/FL Y 10, 1.0s on 9s off, 6 flashes per minute) energized at a two nautical mile range
- All lights should be synchronized by their structure location within the field of structures

Note: All temporary base, tower and construction components preceding the final structure completion must be marked with Quick Yellow (QY) obstruction lights visible throughout 360 degrees at a distance of 5NM. These do not require permits, only Coast Guard notification for appropriate marine notices and broadcasts until the final structure marking is established.

### Sound Signals:

- Should be located on all structures located at corners/SPSs
- Sound every 30 seconds (4s Blast, 26s off)
- Set to project at a 2NM range
- Should not exceed 3NM spacing between perimeter structures
- Must be Mariner Radio Activated Sound Signal (MRASS) activated by keying VHF Radio frequency 83A five times within ten seconds
- Timed to energize for 45 minutes from last VHF activation

### Automated Information System (AIS) Transponder Signals:

- Must be FCC-certified AIS Aids to Navigation device at the following link: <https://apps.fcc.gov/oetcf/eas/reports/GenericSearch.cfm>
- Must be transmitted superimposed at all corner structures/SPSs
- Should be capable of transmitting signals to mark all locations of all structures throughout an established field
- Must be approved at the Coast Guard Headquarters level (CG-NAV) based on the First Coast Guard District's recommendation

PATON Application Website: [WWW.USHARBORMASTER.COM](http://WWW.USHARBORMASTER.COM).

Please forward questions or feedback in an e-mail to:  
[D01-SMB-DPWPublicComments@uscg.mil](mailto:D01-SMB-DPWPublicComments@uscg.mil).

Charts: 13003 13006 13009 13200

LNM: 33/20

## \*\*\*\* CANCELLATION OF NOAA PAPER AND RASTER NAUTICAL CHARTS\*\*\*\*

The National Oceanic and Atmospheric Administration (NOAA) is undertaking a multi-year program to end production and maintenance of its suite of over 1,000 traditional paper nautical charts and all associated raster chart products and services, including: Print-on-Demand (POD) paper

nautical charts, Full-size chart PDF files, BookletChart™ PDF files, NOAA raster navigational charts (NOAA RNC®), the NOAA RNC tile service, and the online RNC viewer.

Six months notice of the intent to cancel a specific chart is provided in a "Last Edition" notice. The final cancellation of a chart is made in a "Canceled" notice. Both types of notices will appear in LNM Section IV, "Chart Correction." A comprehensive list of all canceled NOAA charts is available at: <http://www.charts.noaa.gov/MCD/Dole.shtml>.

Traditional paper nautical chart production is ending to enable the creation and maintenance of larger scale, more up-to-date, higher quality coverage of NOAA's electronic navigational chart (NOAA ENC®) product. This will significantly enhance the amount of charted detail available to mariners. More information about NOAA's program to sunset traditional paper charts is on the NOAA Coast Survey website at: <https://nauticalcharts.noaa.gov/charts/farewell-to-traditional-nautical-charts.html>

An online NOAA Custom Chart application at: <https://devgis.charttools.noaa.gov/pod> is available to create chart images from ENC data, which may then be printed. Notices to Mariners will not be issued for NOAA Custom Charts.

LNM: 11/21

#### **SAFETY NOTICE - NAVIGATIONAL RANGE AND SECTOR LIGHTS ON ELECTRONIC CHARTS**

The U.S. Coast Guard has become aware that the Range and Sector Light Characteristic labels are not displayed on Electronic Navigational Charts (ENCs) when used in an Electronic Chart Display and Information System (ECDIS) due to limitations of the S-52 ECDIS display specification. Mariners may query the ENC data directly within ECDIS or refer to the Light List for complete information on Range and Sector Light Characteristics.

LNM: 39/22

#### **MA-BOSTON HARBOR-MAIN CHANNEL-INNER HARBOR-NO WAKE ZONE**

Mariners are advised that a No Wake speed limit is enforced in Boston Inner Harbor commencing at the Northwest corner of Logan International Airport Southwesterly across the harbor to pier seven next to the Fish Pier. Increased commercial and recreational traffic within the enforceable zone poses significant hazards when operators choose to not operate responsibly. Mariners are advised that you are responsible for the wake your vessel produces and any damages to facilities or other vessels that may occur. For more information regarding the no wake zone, mariners may contact the Boston Harbor Master via channel 16/13 VHF/FM. Mariners are advised to proceed at slowest speed possible to minimize wake.

Charts: 13270 13272

LNM: 30/21

#### **NOTICE TO ALL PRIVATE BOATS AT SEA**

United States laws and regulations require that ALL private boats arriving from a foreign port or place MUST report to the Bureau of Customs and Border Protection IMMEDIATELY upon their arrival into the United States. Every person entering the United States must be seen in person for immigration purposes by a Customs and Border Protection officer, except those participating in the I-68 -Canadian Border Boat Landing Program. However, holders of form I-68 are still required to report their arrival into the United States to the Bureau of Customs and Border Protection. Masters and passengers must provide proof of citizenship or legal immigration status, and be in possession of a valid passport and visa, if required. Citizens of countries that are participants in the Visa Waiver Program are not eligible to seek admission to the United States under that program via private vessel. Once your boat is anchored or tied, you are considered to have entered the United States. No one may leave the vessel until Customs and Border Protection grants permission. The only exception to this requirement is to report arrival. In order to fulfill the requirement to immediately report a private boat arrival, the master of the vessel must contact the nearest Customs and Border Protection Office, or if the arrival occurs after business hours, the nearest 24 hour port of entry. Upon reporting, you may be required to proceed to a staffed port for inspection by Customs and Border Protection. Failure to comply with these requirements could result in serious criminal and civil penalties, including seizure of the boat. International mariners are urged to report any suspicious or illegal activity to the Bureau of Customs and Border Protection at 1-800-BE-ALERT.

LNM: 13/18

#### **NY/NJ – OPERATION CLEAR CHANNEL IN THE PORT OF NY/NJ**

The Operation Clear Channel program is designed to educate boaters about the hazards of operating small vessels and personal watercraft in the confines of navigational channels used by larger commercial ships. Federal Navigation Rules, also known as the "Rules of the Road", address this safety concern by giving commercial vessels priority, or right-of-way, over smaller vessels when navigating in narrow channels. An average of 1,400 commercial vessels navigate the waters of the Port of NY/NJ every day and the masters of these vessels, while always on the lookout, cannot always see smaller vessels operating within the channels.

Recreational boaters should keep a sharp lookout and always be prepared to give way to ships constrained in their ability to maneuver, especially when operating within close proximity of a channel. U.S. Coast Guard units in New York and New Jersey actively promote boater awareness through vessel enforcement patrols and visits to local marinas. The U.S. Coast Guard focuses Operation Clear Channel efforts on high-traffic regions, such as Ambrose Channel, Sandy Hook Channel and Raritan Bay, but patrols all of New York Harbor in an effort to promote awareness. Mariners interested in increasing their knowledge of boating safety, including the "Rules of the Road", should consider a U.S. Coast Guard Auxiliary boating safety course. Course information is available online at <http://www.cgau.org> in the "Take a Boating This free online educational resource for safe boating in the Port of NY & NJ is a cooperative effort by the I BOAT NJ program through NJ DOT and U.S. Coast Guard Sector New York. The project contains a feature length 26 minute safety video describing the challenges of the multi user Port environment and 5 sub chapters: Paddlers, Motor Boaters, Sailors, Pilots and Operation Clear Channel. Its mission is to increase safety and awareness in the Port and its target is recreational boaters who transit and operate in the PortCourse" section, or by calling 1-800-336-BOAT. Further information can be found at <http://thesafeharbor.us/index.html>

LNM: 13/18

## US NOTICE TO MARINERS (NTM)

The US Notice to Mariners provides timely marine safety information for the correction of all US Government navigation charts and publications from a wide variety of sources both foreign and domestic. To ensure the safety of life at sea, the information published in the Notice to Mariners is designed to provide for the correction of unclassified nautical charts, the Unclassified NGA/DLIS Catalog of Hydrographic Products, United States Coast Pilots, NGA List of Lights, USCG Light Lists, and other related nautical publications produced by NGA, NOS and the U.S. Coast Guard. The US Notice to Mariners will contain only those chart corrections of interest to ocean going vessels. It is available online at [http://msi.nga.mil/NGAPortal/MSI.portal?\\_nfpb=true&\\_pageLabel=msi\\_portal\\_page\\_61](http://msi.nga.mil/NGAPortal/MSI.portal?_nfpb=true&_pageLabel=msi_portal_page_61). NTM 01 – Special Paragraphs includes information on: America's Waterway Watch program asking those who work, live, or recreate on or near the water to be aware of suspicious activity, The Prudent Mariner and the use of floating Aids to Navigation, and Northern Right Whales.

LNM: 13/18

## SECTION II - DISCREPANCIES

This section lists all reported and corrected discrepancies related to Aids to Navigation in this edition. A discrepancy is a change in the status of an aid to navigation that differs from what is published or charted.

### DISCREPANCIES (FEDERAL AIDS)

LLNR	Aid Name	Status	Chart No.	BNM Ref.	LNM St	LNM End
35	Seguin Light	LT IMCH	13295	SNNE-072-22	23/22	
<b>525</b>	<b>Chatham Light</b>	<b>LT EXT</b>	<b>13248</b>	<b>SENE-213-22</b>	<b>45/22</b>	
1145	Avery Rock Light AR	DAYMK MISSING	13326	SNNE-139-20	44/20	
1925	Grindstone Ledge Daybeacon	LT IMCH/STRUCT DMGD	13322	SNNE-086-22	28/22	
1955	Pulpit Ledge Daybeacon 3	MISSING/STRUCT DEST/HAZ NAV	13322	SNNE-087-22	28/22	
2295	Great Duck Island Light	LT EXT/SS INOP	13313	SNNE-073-22	23/22	
2675	Johns Island Sunken Ledge Buoy J	MISSING/HAZ NAV	13313	SNNE-135-22	41/22	
4100	Drunkard Ledge Daybeacon	DAYMK IMCH	13308	SNNE-037-18	11/18	
4115	Shag Rock Daybeacon 9	STRUCT DEST/DAYMK MISSING	13307	SNNE-016-22	05/22	
4270	Porterfield Ledge Daybeacon	DAYMK DMGD	13307	SNNE-089-20	30/20	
<b>4405</b>	<b>Grindel Point Light</b>	<b>LT IMCH</b>	<b>13309</b>	<b>SNNE-151-22</b>	<b>45/22</b>	
4780	Marshall Point Light	LT EXT	13301	SNNE-129-22	38/22	
5260	Hypocrite Ledge Daybeacon H	DAYMK DMGD	13293	SNNE-079-20	28/20	
5590	Seguin Light	LT IMCH	13295	SNNE-072-22	23/22	
6210	Upper Kennebec River Buoy 10	MISSING/HAZ NAV	13298	SNNE-036-22	13/22	
6720	Merriconeag Sound Approach Daybeacon 10	DAYMK IMCH	13290	SNNE-044-19	35/17	
7305	Upper Basket Ledge Daybeacon	DAYMK DMGD	13292	SNNE-128-22	38/22	
8155	Fishing Rock Daybeacon F	DAYMK MISSING	13286	SNNE-043-19	19/17	
9340	Bass Rock Daybeacon BR	DAYMK MISSING	13282	SBOS-075-22	34/22	
9510	Essex Bay Channel Buoy 11	OFF STA/HAZ NAV	13274	SBOS-082-22	38/22	
9840	Dodge Rock Daybeacon 2	MISSING/HAZ NAV	13279	SBOS-118-21	45/21	
9990	Whaleback Daybeacon 8	DAYMK MISSING/STRUCT DMGD	13275	SBOS-089-22	41/22	
10025	Bowditch Ledge Daybeacon	STRUCT DEST	13276	SBOS-185-18	47/18	
10065	Abbot Rock Daybeacon	STRUCT DEST/HAZ NAV/DAYMK MISSING	13276	SBOS-126-19	43/19	
10265	Lobster Rocks Daybeacon 13A	STRUCT DEST/DAYMK MISSING	13276	SBOS-139-19	48/19	
10890	Boston Main Channel Light 5	LT IMCH	13272	SBOS-080-22	05/22	
16090	Cleveland Ledge Channel Range Rear Light	REDUCED INT	13236	SENE-155-22	23/22	

18310	Providence River Channel Lighted Buoy 15	HAZ NAV/SINKING/TRLB	13224	SENE-178-22	36/22
21185	Branford Reef Light	DAYMK DMGD	12373	SLIS-120-22	25/22
22940	Connecticut River Light 48	STRUCT DMGD/TRUB	12377	SLIS-238-18	48/18
24670	Black Rock Daybeacon	DAYMK MISSING	12364	SLIS-082-21	25/21
25640	Mamaroneck Harbor Buoy 9	OFF STA/HAZ NAV	12367	SNY-483-22	42/22
27415	Westchester Creek Channel Buoy 2	MISSING/HAZ NAV	12339	SNY-488-22	43/22
27435	Westchester Creek Channel Buoy 6	MISSING/HAZ NAV	12339	SNY-391-22	34/22
27440	Westchester Creek Channel Buoy 8	OFF STA/HAZ NAV	12339	SNY-378-22	33/22
27560	Bronx River Channel Buoy 3	OFF STA/MSLD SIG	12339	SNY-387-22	32/22
<b>29106.1</b>	<b>Moriches Inlet West Cut Buoy 6W</b>	<b>MISSING/HAZ NAV</b>	<b>12352</b>	<b>SLIS-214-22</b>	<b>45/22</b>
<b>31000</b>	<b>Sloop Channel Entrance Buoy 2</b>	<b>OFF STA/HAZ NAV</b>	<b>12352</b>	<b>SLIS-218-22</b>	<b>45/22</b>
31530	East Rockaway Inlet Lighted Buoy 5	OFF STA/HAZ NAV	12350	SLIS-172-22	33/22
31535	East Rockaway Inlet Lighted Buoy 6	OFF STA/HAZ NAV	12350	SLIS-173-22	33/22
35660	Naval Weapon Station Earle Security Zone Lighted Buoy 1	LT EXT	12401	SNY-038-20	17/20
<b>37035</b>	<b>New Jersey Pierhead South Channel Lighted Buoy 16</b>	<b>OFF STA/HAZ NAV</b>	<b>12334</b>	<b>SNY-498-22</b>	<b>45/22</b>
37900	Haverstraw Bay North Reach Range Front Light	LT EXT	12343	SNY-381-22	33/22

#### DISCREPANCIES (FEDERAL AIDS) CORRECTED

LLNR	Aid Name	Status	Chart No.	BNM Ref.	LNM St	LNM End
21115	Saybrook Breakwater Light	WATCHING PROPERLY	12375	SLIS-211-22	45/22	45/22
22495	Saybrook Breakwater Light	WATCHING PROPERLY	12375	SLIS-211-22	45/22	45/22
24610	Bridgeport East Breakwater Light 8	WATCHING PROPERLY	12369	SLIS-162-22	31/22	45/22
30920	Jones Inlet Buoy 3	WATCHING PROPERLY	12352	SLIS-208-22	43/22	45/22
34860	Ambrose Channel Lighted Gong Buoy 13	WATCHING PROPERLY	12402	SNY-476-22	42/22	45/22
34860	Ambrose Channel Lighted Gong Buoy 13	WATCHING PROPERLY	12402	SNY-500-22	45/22	45/22
37800	Hudson River Light 21	WATCHING PROPERLY	12343	SNY-382-22	33/22	45/22
No LLNR	Southwest Rock Daybeacon	DISCONTINUED	13237	SENE-158-21	28/21	45/22

#### DISCREPANCIES (PRIVATE AIDS)

LLNR	Aid Name	Status	Chart No.	BNM Ref.	LNM St	LNM End
297	NEMAC/Salem State University Aquaculture Lighted Buoy A	MISSING/HAZ NAV	13278	SBOS-023-22	16/22	
305	Thacher Island North Light	LT IMCH	13279	SBOS-066-22	31/22	
368	Neptune LNG Deepwater Port Lighted Buoy North A1	LT EXT	13274	SBOS-063-22	30/22	
466	WHOI Traffic Separation Scheme Research Lighted Buoy AB-2	OFF STA	13274	None	18/21	
498	WHOI Traffic Separation Scheme Research Lighted Buoy AB-10	OFF STA/HAZ NAV	13246	SENE-0159-21	28/21	
510.1	Nauset Beach Light	LT EXT	13246	SENE-217-21	38/21	
589	WHOI Research Light Tower	SS INOP	13233	SENE-015-22	04/22	
654.5	Block Island Wind Farm WTG-3 Fog Horn	SS INOP	13215	None	34/22	
5402	Damariscotta River Buoy 28	OFF STA/HAZ NAV	13293	SNNE-124-22	37/22	
7740	Mill Cove Daybeacon 1	LT IMCH	13292	SNNE-084-22	27/22	
8051	Factory Island Channel Buoy 1	DAYMK IMCH	13287	SNNE-103-22	31/22	
8051.1	Factory Island Channel Buoy 2	DAYMK IMCH	13287	SNNE-104-22	31/22	
8051.3	Factory Island Channel Buoy 4	DAYMK IMCH/ MISSING RETRO	13287	SNNE-105-22	31/22	
11020	Island End River Daybeacon 6	DAYMK MISSING	13272	SBOS-0057-21	25/21	
11441	Georges Island Lighted Hazard Buoy A	MISSING/HAZ NAV	13270	SBOS-0079-21	32/21	

13037	WHG Research Lighted Buoy W NERACOOS 44090	OFF STA/HAZ NAV	13246	SENE-202-22	40/22
14725	Spindle Rock Buoy 8	MISSING	13229	SENE-180-22	36/22
15510	Lagoon Pond Daybeacon 8	DAYMK MISSING	13238	None	16/20
16480	Fiddlers Cove Marina Buoy 5FC	OFF STA/HAZ NAV	13236	SENE-0184-20	47/20
16926.6	New Bedford South Terminal Buoy 7	OFF STA/HAZ NAV	13232	SENE-0204-21	36/21
18113	NEBW Daybeacon 1	STRUCT DEST	13223	SENE-0134-21	25/21
18192	Bristol Harbor Daybeacon 6A	DAYMK MISSING	13224	SENE-198-22	40/22
18194	Bristol Harbor East Channel Buoy 5	OFF STA/HAZ NAV	13224	SENE-192-22	40/22
18196	Bristol Harbor West Channel Buoy 1	OFF STA	13224	SENE-194-22	08/22
19275	Quonset Point Terminal Approach Buoy EB-B	MISSING	13223	SENE-0131-22	26/22
20345	Pawcatuck River Channel Daybeacon 19	MISSING	13214	SLIS-0057-21	20/21
22565	Old Saybrook North Cove Buoy 2	MISSING/HAZ NAV	12375	SLIS-0083-20	24/20
23385	Menunketesuck Island Shoal Buoy	OFF STA/HAZ NAV/SINKING/TRUB	12374	SLIS-201-22	34/22
23513	Clinton Harbor Channel Buoy 15	OFF STA	12374	SLIS-119-22	25/22
25380	Sugar Boat Buoy 2A	MISSING	12367	None	11/21
27000	Oyster Bay Harbor Inner Channel Lighted Buoy 4B	REDUCED INT	12365	None	03/20
27145	Tom Point Inner Buoy 5	MISSING/HAZ NAV	12366	SNY-0120-20	17/20
27150	Tom Point Outer Buoy 6	MISSING/HAZ NAV	12366	SNY-0120-20	17/20
27246.2	East River Regulatory Light C	STRUCT DEST	12339	None	11/21
27246.4	East River Regulatory Light E	OFF STA/HAZ NAV	12339	None	11/21
27547	La Guardia Airport Security Zone Lighted Buoy A	OFF STA	12339	SNY-438-21	11/21
27547.1	La Guardia Airport Security Zone Lighted Buoy B	MISSING	12339	None	11/21
27547.2	La Guardia Airport Security Zone Lighted Buoy C	OFF STA	12339	None	11/21
27547.3	La Guardia Airport Security Zone Lighted Buoy D	OFF STA	12339	None	11/21
27547.4	La Guardia Airport Security Zone Lighted Buoy E	MISSING	12339	None	11/21
27547.5	La Guardia Airport Security Zone Lighted Buoy F	MISSING	12339	None	11/21
27547.6	La Guardia Airport Security Zone Lighted Buoy G	MISSING	12339	None	11/21
27547.7	La Guardia Airport Security Zone Lighted Buoy H	MISSING	12339	None	11/21
27547.8	La Guardia Airport Security Zone Lighted Buoy I	MISSING	12339	None	11/21
27639	La Guardia Outfall Lighted Hazard Buoy 006	MISSING	12339	None	11/21
27653.3	La Guardia Airport Security Zone Light F	OFF STA	12339	None	11/21
28200	Coecles Harbor Lighted Buoy 1	OFF STA/HAZ NAV	12358	SLIS-188-22	37/22
29550	East-West Channel Buoy 17	OFF STA/HAZ NAV	12352	SLIS-089-21	26/21
30126	Bellport Beach Channel Buoy 9	OFF STA/HAZ NAV	12352	SLIS-146-21	39/21
30223	Pattersquash Creek Lighted Buoy 2	BUOY DMGD/LT EXT	12352	None	38/21
33780	North Channel Light 18	LT EXT/DAYMK MISSING	12352	SLIS-111-22	24/22
33790	North Channel Light 20	LT EXT/DAYMK MISSING	12352	SLIS-111-22	24/22
33795	North Channel Light 22	LT EXT/DAYMK MISSING	12352	SLIS-159-22	24/22
34075	Amity Channel Light 94	OFF STA/HAZ NAV	12352	SLIS-124-22	26/22
34200	Massapequa Cove Daybeacon 4	DAYMK DMGD	12352	None	15/22
34335	Outfall Gate House Light	MISSING	12350	SNY-385-20	47/20
35006	Ellis Island Security Zone Buoy ELSZ1	MISSING	12334	SNY-167-21	24/21
35006.1	Ellis Island Security Zone Buoy ELSZ2	MISSING/HAZ NAV	12334	SNY-168-21	24/21

35006.6	Ellis Island Security Zone Buoy ELSZ7	MISSING/HAZ NAV	12334	SNY-169-21	24/21
35006.9	Ellis Island Security Zone Buoy ELSZ10	MISSING/HAZ NAV	12334	SNY-170-21	24/21
35025	Highlands Light	LT IMCH	12324	SNY-381-20	46/20
35560	Leonardo Channel Buoy 1	MISSING/HAZ NAV	12401	None	17/20
36680	Maurer Rock Lighted Buoy B	OFF STA/HAZ NAV	12331	SNY-307-22	28/22
37247.1	Liberty Island Security Zone Buoy LISZ2	MISSING/HAZ NAV	12334	SNY-346-22	31/22
37247.2	Liberty Island Security Zone Buoy LISZ3	MISSING/HAZ NAV	12334	SNY-346-22	31/22
37374	Shooters Island South Channel Wreck Lighted Buoy WR1	MISSING/HAZ NAV	12333	SNY-152-20	22/20
37910	Greens Cove Channel Lighted Buoy 1	OFF STA/HAZ NAV	12343	SNY-035-22	04/22
	North Channel Light 22	LT EXT/DAYMK MISSING	12352	SLIS-159-22	24/22

#### DISCREPANCIES (PRIVATE AIDS) CORRECTED

LLNR	Aid Name	Status	Chart No.	BNM Ref.	LNM St	LNM End
------	----------	--------	-----------	----------	--------	---------

None

### SECTION III - TEMPORARY CHANGES and TEMPORARY CHANGES CORRECTED

This section contains temporary changes and corrections to Aids to Navigation for this edition. When charted aids are temporarily relocated for dredging, testing, evaluation, or marking an obstruction, a temporary correction shall be listed in Section IV giving the new position.

#### TEMPORARY CHANGES

LLNR	Aid Name	Status	Chart No.	BNM Ref.	LNM St	LNM End
828	WHOI Research Lighted Buoy Pioneer PMUI	DISCONTINUED FOR DREDGING	12300	SENE-202-20	50/20	
5940	Sassanoa River Daybeacon 22	DISCONTINUED	13296	SNNE-052-22	15/22	
10505	Middle Ground Buoy 4	DISCONTINUED	13275	SBOS-078-22	34/22	
10897	Boston Main Channel Lighted Buoy 5A	RELOCATED FOR DREDGING	13272	SBOS-085-21	33/21	
10910	Boston Main Channel Lighted Buoy 10	RELOCATED FOR DREDGING	13272	SBOS-084-21	33/21	
12275	Old Scituate Light	DISCONTINUED	13269	NONE	38/22	
14540	Hyannis Harbor Breakwater Light H	TRLB	13229	SENE-027-22	09/22	
14780	Wreck Shoal Lighted Bell Buoy 8	DISCONTINUED	13229	SENE-197-22	40/22	
15370	Muskeget Channel Buoy 4	DISCONTINUED	13233	SENE-195-22	40/22	
15380	Muskeget Channel Buoy 6	DISCONTINUED	13233	SENE-196-22	40/22	
19800	URI Coastal Monitoring Lighted Research Buoy	DISCONTINUED	13215	NONE	38/20	
20367	Pawcatuck River Channel Daybeacon 23	DISCONTINUED FOR DREDGING	13214	SLIS-206-15	18/15	
21325	Eatons Neck Light	DISCONTINUED	12365	SLIS-049-22	10/22	
27756	Acabonack Harbor Entrance Buoy 1	DISCONTINUED FOR DREDGING	13209	NONE	20/20	
27756.5	Acabonack Harbor Entrance Buoy 2	DISCONTINUED FOR DREDGING	13209	NONE	20/20	
27757	Acabonack Harbor Entrance Buoy 3	DISCONTINUED FOR DREDGING	13209	NONE	20/20	



27757.5	Acabonack Harbor Entrance Buoy 4	DISCONTINUED FOR DREDGING	13209	NONE	20/20
30300	Moriches Bay Buoy 17	DISCONTINUED	12352	SLIS-0015-21	08/21
30303	Moriches Bay Buoy 17A	DISCONTINUED	12352	SLIS-0015-21	08/21
30305	Moriches Bay Lighted Buoy 18	DISCONTINUED	12352	SLIS-0015-21	08/21
30315	Moriches Bay Buoy 21	DISCONTINUED	12352	NONE	10/21
30320	Moriches Bay Buoy 20	DISCONTINUED	12352	SLIS-0015-21	08/21
30331	Hart Cove Buoy 1	DISCONTINUED	12352	SLIS-0048-19	14/19
30331.2	Hart Cove Buoy 2	DISCONTINUED	12352	SLIS-0048-19	14/19
30331.3	Hart Cove Buoy 3	DISCONTINUED	12352	SLIS-0048-19	14/19
30331.5	Hart Cove Buoy 5	DISCONTINUED	12352	SLIS-0048-18	14/19
30331.7	Hart Cove Buoy 7	DISCONTINUED	12352	SLIS-0048-19	14/19
30331.8	Hart Cove Buoy 8	DISCONTINUED	12352	SLIS-0048-19	14/19
30331.9	Hart Cove Buoy 9	DISCONTINUED	12352	SLIS-0048-19	14/19
30332	Hart Cove Buoy 10	DISCONTINUED	12352	SLIS-0048-19	14/19
30332.2	Hart Cove buoy 12	DISCONTINUED	12352	SLIS-0048-19	14/19
30332.4	Hart Cove Buoy 14	DISCONTINUED	12352	SLIS-0048-19	14/19
30335	Moriches Bay Buoy 26	DISCONTINUED	12352	NONE	10/22
30340	Moriches Bay Buoy 27	DISCONTINUED	12352	NONE	19/20
30341	Moriches Bay Buoy 28	DISCONTINUED	12352	NONE	19/20
30365	Moriches Bay Lighted Buoy 29	DISCONTINUED	12352	NONE	19/20
30933	Jones Inlet Hazard Buoy	DISCONTINUED FOR DREDGING	12352	SLIS-202-22	41/22
30935	Jones Inlet Lighted Buoy 6	DISCONTINUED FOR DREDGING	12352	SLIS-202-22	41/22
30940	Jones Inlet Lighted Buoy 7	DISCONTINUED FOR DREDGING	12352	SLIS-202-22	41/22
30950	Jones Inlet Buoy 9	DISCONTINUED FOR DREDGING	12352	SLIS-202-22	41/22
30951	Jones Inlet Buoy 11	DISCONTINUED FOR DREDGING	12352	SLIS-202-22	41/22
30955	Jones Inlet Buoy 12	DISCONTINUED FOR DREDGING	12352	SLIS-204-22	42/22
30960	Jones Inlet Buoy 13	DISCONTINUED FOR DREDGING	12352	SLIS-204-22	42/22
30965	Jones Inlet Lighted Buoy 14	DISCONTINUED	12352	SLIS-204-22	42/22
30970	Jones Inlet Buoy 15	DISCONTINUED FOR DREDGING	12352	SLIS-204-22	42/22
30975	Jones Inlet Lighted Buoy 16	DISCONTINUED FOR DREDGING	12352	SLIS-204-22	42/22
30980	Jones Inlet Buoy 17	DISCONTINUED FOR DREDGING	12352	SLIS-204-22	42/22
35110	Sandy Hook Channel Lighted Buoy 5	RELOCATED FOR DREDGING	12401	SNY-327-22	30/22
35125	Sandy Hook Channel Lighted Buoy 7	RELOCATED FOR DREDGING	12324	SNY-337-22	31/22
35157	Sandy Hook Channel Lighted Buoy 11A	DISCONTINUED FOR DREDGING	12401	SNY-391-21	43/21
35165	Sandy Hook Channel Lighted Gong Buoy 13	RELOCATED FOR DREDGING	12401	SNY-328-22	30/22
35180	Sandy Hook Channel Lighted Bell Buoy 18	RELOCATED FOR DREDGING	12401	SNY-338-22	31/22
35645	Terminal Channel Buoy 6	RELOCATED FOR DREDGING	12401	SNY-341-22	31/22
35685	Naval Weapon Station Earle Security Zone Lighted Buoy 6	RELOCATED FOR DREDGING	12401	SNY-340-22	31/22

36985	Buttermilk Channel Entrance Lighted Gong Buoy 1	RELOCATED FOR DREDGING	12334	NONE	26/22	
36990	Buttermilk Channel Buoy 5	RELOCATED FOR DREDGING	12334	NONE	26/22	
37800	Hudson River Light 21	DISCONTINUED	12343	SNY-382-22	42/22	
	Milton Harbor Buoy 10	DISCONTINUED FOR DREDGING	12367	SNY-431-21	52/21	
	Milton Harbor Buoy 11	DISCONTINUED FOR DREDGING	12367	SNY-137-22	15/22	
	Milton Harbor Buoy 12	DISCONTINUED FOR DREDGING	12367	SNY-253-22	23/22	
	Milton Harbor Buoy 13	DISCONTINUED FOR DREDGING	12367	SNY-253-22	23/22	
	Milton Harbor Buoy 14	DISCONTINUED FOR DREDGING	12367	SNY-235-22	23/22	
	Milton Harbor Buoy 5	DISCONTINUED FOR DREDGING	12367	SNY-253-22	23/22	
	Milton Harbor Buoy 6	DISCONTINUED FOR DREDGING	12367	SNY-253-22	23/22	
	Milton Harbor Buoy 8	DISCONTINUED FOR DREDGING	12367	SNY-137-22	15/22	
	Milton Harbor Buoy 9	DISCONTINUED FOR DREDGING	12367	SNY-434-21	52/21	
	Southwest Rock Daybeacon	TRUB	13237	SENE-0161-21	30/21	45/22

#### TEMPORARY CHANGES CORRECTED

LLNR	Aid Name	Status	Chart No.	BNM Ref.	LNM St	LNM End
6045	Kennebec River Buoy 6	LWP	13295	SNNE-150-22	43/22	45/22
6210	Upper Kennebec River Buoy 10	LWP	13298	SNNE-148-22	41/22	45/22
34220	Rockaway Point Breakwater Light 4	LWP	12402	NONE	43/22	45/22

## SECTION IV - CHART CORRECTIONS

This section contains corrections to federally and privately maintained Aids to Navigation, as well as NOS corrections.

This section contains corrective actions affecting chart(s). Corrections appear numerically by chart number, and pertain to that chart only. It is up to the mariner to decide which chart(s) are to be corrected. The following example explains individual elements of a typical chart correction.

Chart Number	Chart Edition	Edition Date	Last Local Notice to Mariners	Horizontal Datum Reference	Source of Correction	Current Local Notice to Mariners
12327	91st Ed.	19-APR-97	Last LNM: 26/97	NAD 83		27/97
Chart Title: NY-NJ-NEW YORK HARBOR - RARITAN RIVER						
Main Panel 2245 NEW YORK HARBOR						
(Temp)	ADD	NATIONAL DOCK CHANNEL BUOY 3			CGD01	074-02-48.001W
		Green can			at 40-41-09.001N	
Corrective Action		Object of Corrective Action			Position	

(Temp) indicates that the chart correction action is temporary in nature. Courses and bearings are given in degrees clockwise from 000 true. Bearings of light sectors are toward the light from seaward. The nominal range of lights is expressed in nautical miles (NM) unless otherwise noted.

<b>12300</b>	<b>49th Ed.</b>	<b>01-JUN-12</b>	<b>Last LNM: 38/20</b>	<b>NAD 83</b>	<b>45/22</b>
<i>ChartTitle: Approaches to New York, Nantucket Shoals to Five Fathom Bank</i>					
<b>Main Panel 666 NY APPROACHES - NANTUCKET SHOALS TO FIVE FATHOM BANK. Page/Side: N/A</b>					
RELOCATE	NDBC Data Lighted Buoy 44097			CGD01 from 40-58-02.300N to 40-58-01.740N	071-07-35.600W 071-07-25.007W
<b>12323</b>	<b>26th Ed.</b>	<b>01-DEC-12</b>	<b>Last LNM: 39/22</b>	<b>NAD 83</b>	<b>45/22</b>
<i>ChartTitle: Sea Girt to Little Egg Inlet</i>					
<b>Main Panel 682 SEA GIRT TO LITTLE EGG INLET. Page/Side: N/A</b>					
LAST EDITION	No new editions of chart 12323 will be published. It will be canceled on 16-Nov-22. Comparable or larger scale Electronic Navigational Chart (ENC) coverage is available. See "Cancellation of NOAA Paper and Raster Nautical Charts" in Section I of this LNM for details. A list of all canceled NOAA charts is at <a href="https://www.charts.noaa.gov/MCD/Dole.shtml">https://www.charts.noaa.gov/MCD/Dole.shtml</a> .			NOS --	--
<b>12327</b>	<b>109th Ed.</b>	<b>01-JAN-20</b>	<b>Last LNM: 34/22</b>	<b>NAD 83</b>	<b>45/22</b>
<i>ChartTitle: New York Harbor</i>					
<b>Main Panel 2245 NEW YORK HARBOR - -. Page/Side: -</b>					
ADD	Raritan Bay Breakwater Light C White Breakwater Light C PT 1 OF 2 Fl W 2.5s			CGD01 at 40-29-40.258N	074-14-40.141W
ADD	Raritan Bay Breakwater Light D White Breakwater Light D PT 2 OF 2 Fl W 4s			CGD01 at 40-29-41.474N	074-14-35.570W
<b>12331</b>	<b>33rd Ed.</b>	<b>01-DEC-14</b>	<b>Last LNM: 02/20</b>	<b>NAD 83</b>	<b>45/22</b>
<i>ChartTitle: Raritan Bay and Southern Part of Arthur Kill</i>					
<b>Main Panel 2241 RARITAN BAY AND SOUTHERN PART OF ARTHUR KILL. Page/Side: A</b>					
ADD	Raritan Bay Breakwater Light C White Breakwater Light C PT 1 OF 2 Fl W 2.5s			CGD01 at 40-29-40.258N	074-14-40.141W
ADD	Raritan Bay Breakwater Light D White Breakwater Light D PT 2 OF 2 Fl W 4s			CGD01 at 40-29-41.474N	074-14-35.570W
<b>12332</b>	<b>24th Ed.</b>	<b>01-JUN-13</b>	<b>Last LNM: 02/20</b>	<b>NAD 83</b>	<b>45/22</b>
<i>ChartTitle: Raritan River Raritan Bay to New Brunswick</i>					
<b>Main Panel 2240 RARITAN RIVER RARITAN BAY TO NEW BRUNSWICK. Page/Side: N/A</b>					
ADD	Raritan Bay Breakwater Light C White Breakwater Light C PT 1 OF 2 Fl W 2.5s			CGD01 at 40-29-40.258N	074-14-40.141W
ADD	Raritan Bay Breakwater Light D White Breakwater Light D PT 2 OF 2 Fl W 4s			CGD01 at 40-29-41.474N	074-14-35.570W
<b>12354</b>	<b>47th Ed.</b>	<b>01-DEC-18</b>	<b>Last LNM: 48/20</b>	<b>NAD 83</b>	<b>45/22</b>
<i>ChartTitle: Long Island Sound Eastern part</i>					
<b>Main Panel 2221 LONG ISLAND SOUND-EASTERN PART CONN-NY - -. Page/Side: -</b>					
RELOCATE	Totoket Bar Lighted Buoy 28			CGD01 from 41-14-04.931N to 41-14-04.106N	072-48-05.174W 072-48-05.027W
<b>12372</b>	<b>38th Ed.</b>	<b>01-MAY-19</b>	<b>Last LNM: 46/20</b>	<b>NAD 83</b>	<b>45/22</b>
<i>ChartTitle: Long Island Sound-Watch Hill to New Haven Harbor</i>					
<b>CHART WATCH HILL TO NEW HAVEN HARBOR - LONG ISLAND SOUND. Page/Side: N/A</b>					
RELOCATE	Totoket Bar Lighted Buoy 28			CGD01 from 41-14-04.931N to 41-14-04.106N	072-48-05.174W 072-48-05.027W
<b>12373</b>	<b>17th Ed.</b>	<b>01-APR-19</b>	<b>Last LNM: 17/19</b>	<b>NAD 83</b>	<b>45/22</b>
<i>ChartTitle: North Shore of Long Island Sound Guilford Harbor to Farm River</i>					
<b>Main Panel 2163 N SHR LONG I SND-GUILFORD HBR TO FARM RIVER RI - -. Page/Side: -</b>					
RELOCATE	Totoket Bar Lighted Buoy 28			CGD01 from 41-14-04.931N	072-48-05.174W

				to 41-14-04.106N	072-48-05.027W
<b>13274</b>	<b>30th Ed.</b>	<b>01-NOV-18</b>	<b>Last LNM: 49/20</b>	<b>NAD 83</b>	<b>45/22</b>
<i>ChartTitle: Portsmouth Harbor to Boston Harbor; Merrimack River Extension</i>					
<b>Extension 2077 GREAT BOARS HEAD TO CUTTS ISLAND SIDE A RIGHT - -. Page/Side: -</b>					
ADD	UM AquaFort LOBO Temporary Lighted Research Buoy			CGD01 at 43-04-04.732N	070-42-30.833W
	Yellow				
	Fl Y 20s				
<b>13278</b>	<b>29th Ed.</b>	<b>01-JAN-20</b>	<b>Last LNM: 49/20</b>	<b>NAD 83</b>	<b>45/22</b>
<i>ChartTitle: Portsmouth to Cape Ann; Hampton Harbor</i>					
<b>Inset 2070 HAMPTON HARBOR INSET - -. Page/Side: -</b>					
ADD	UM AquaFort LOBO Temporary Lighted Research Buoy			CGD01 at 43-04-04.732N	070-42-30.833W
	Yellow				
	Fl Y 20s				
<b>13283</b>	<b>24th Ed.</b>	<b>01-SEP-20</b>	<b>Last LNM: 48/20</b>	<b>NAD 83</b>	<b>45/22</b>
<i>ChartTitle: Portsmouth Harbor Cape Neddick Harbor to Isles of Shoals; Portsmouth Harbor</i>					
<b>Extension 2064 CONTINUATION TO CAPE NEDDICK HARBOR - -. Page/Side: -</b>					
ADD	UM AquaFort LOBO Temporary Lighted Research Buoy			CGD01 at 43-04-04.732N	070-42-30.833W
	Yellow				
	Fl Y 20s				
<b>13286</b>	<b>34th Ed.</b>	<b>01-MAR-19</b>	<b>Last LNM: 33/20</b>	<b>NAD 83</b>	<b>45/22</b>
<i>ChartTitle: Cape Elizabeth to Portsmouth; Cape Porpoise Harbor; Wells Harbor; Kennebunk River; Perkins Cove</i>					
<b>CHART CAPE ELIZABETH TO PORTSMOUTH. Page/Side: N/A</b>					
ADD	UM AquaFort LOBO Temporary Lighted Research Buoy			CGD01 at 43-04-04.732N	070-42-30.833W
	Yellow				
	Fl Y 20s				
<b>13288</b>	<b>44th Ed.</b>	<b>01-FEB-16</b>	<b>Last LNM: 24/20</b>	<b>NAD 83</b>	<b>45/22</b>
<i>ChartTitle: Monhegan Island to Cape Elizabeth</i>					
<b>Main Panel 2053 MONHEGAN ISLAND TO CAPE ELIZABETH. Page/Side: A</b>					
RELOCATE	New Harbor Daybeacon 5			CGD01 from 43-52-28.294N to 43-52-28.284N	069-29-17.119W 069-29-16.968W
<b>13293</b>	<b>36th Ed.</b>	<b>01-MAR-16</b>	<b>Last LNM: 24/20</b>	<b>NAD 83</b>	<b>45/22</b>
<i>ChartTitle: Damariscotta, Sheepscot and Kennebec Rivers;South Bristol Harbor;Christmas Cove</i>					
<b>CHART DAMARISCOTTA, SHEEPSHOT AND KENNEBEC RIVERS. Page/Side: N/A</b>					
RELOCATE	Sassanoa River Daybeacon 22			CGD01 from 43-53-45.810N to 43-53-43.482N	069-46-20.801W 069-46-24.822W
	RENAMED from				
	Halftide Ledge Daybeacon 22				
<b>13296</b>	<b>26th Ed.</b>	<b>01-JAN-12</b>	<b>Last LNM: 24/20</b>	<b>NAD 83</b>	<b>45/22</b>
<i>ChartTitle: Boothbay Harbor to Bath, Including Kennebec River</i>					
<b>Main Panel 2040 BOOTHBAY HARBOR TO BATH - KENNEBEC RIVER. Page/Side: N/A</b>					
RELOCATE	Sassanoa River Daybeacon 22			CGD01 from 43-53-45.810N to 43-53-43.482N	069-46-20.801W 069-46-24.822W
	RENAMED from				
	Halftide Ledge Daybeacon 22				
<b>13301</b>	<b>22nd Ed.</b>	<b>01-DEC-18</b>	<b>Last LNM: 12/19</b>	<b>NAD 83</b>	<b>45/22</b>
<i>ChartTitle: Muscongus Bay;New Harbor;Thomaston</i>					
<b>Inset 2034 NEW HARBOR INSET ME - -. Page/Side: -</b>					
RELOCATE	New Harbor Daybeacon 5			CGD01 from 43-52-28.294N to 43-52-28.284N	069-29-17.119W 069-29-16.968W
RELOCATE	St. George River Light 21			CGD01 from 44-04-11.327N to 44-04-11.196N	069-10-47.167W 069-10-46.764W
<b>13302</b>	<b>25th Ed.</b>	<b>01-APR-19</b>	<b>Last LNM: 23/20</b>	<b>NAD 83</b>	<b>45/22</b>
<i>ChartTitle: Penobscot Bay and Approaches</i>					

**Main Panel 2032 PENOBSCOT BAY AND APPROACHES ME - -. Page/Side: -**

RELOCATE Arey Ledges Buoy 4

CGD01  
from 44-01-07.242N 068-50-21.127W  
to 44-01-07.248N 068-50-21.568W

RELOCATE The Breakers Ledge Buoy 1

CGD01  
from 44-01-04.092N 068-50-33.647W  
to 44-01-04.252N 068-50-33.290W**13303 15th Ed. 01-MAR-17 Last LNM: 23/20 NAD 83****45/22***ChartTitle: Approaches to Penobscot Bay***Main Panel 2031 APPROACHES TO PENOBSCOT BAY ME - -. Page/Side: -**

RELOCATE Arey Ledges Buoy 4

CGD01  
from 44-01-07.242N 068-50-21.127W  
to 44-01-07.248N 068-50-21.568W**13305 31st Ed. 01-NOV-17 Last LNM: 47/20 NAD 83****45/22***ChartTitle: Penobscot Bay; Carvers Harbor and Approaches***Main Panel 2029 PENOBSCOT BAY ME - -. Page/Side: -**

RELOCATE Arey Ledges Buoy 4

CGD01  
from 44-01-07.242N 068-50-21.127W  
to 44-01-07.248N 068-50-21.568W

RELOCATE The Breakers Ledge Buoy 1

CGD01  
from 44-01-04.092N 068-50-33.647W  
to 44-01-04.252N 068-50-33.290W**SECTION V - ADVANCE NOTICES**

This section contains advance notice of approved projects, changes to aids to navigation, or upcoming temporary changes such as dredging, etc. Mariners are advised to use caution while transiting these areas.

**SUMMARY OF ADVANCED APPROVED PROJECTS****Approved Project(s)****None****Project Date****Ref. LNM****Advance Notice(s)****MASSACHUSETTS-NANTUCKET SOUND AND APPROACHES (Chart 13237)-CHATHAM HARBOR APPROACH**

Electrical work is being conducted at the U.S. Coast Guard Base in Chatham, Ma from November 9 2022 to January 10, 2023. At times during the work, electrical power may be secured causing disruption to Chatham Light (LLNR 525) and Chatham Inlet Bar Guide Light (LLNR 13305). If the main light at Chatham Light is extinguished, an emergency light of lesser intensity will replace it. Mariners are urged to use caution when navigating in the area.

Charts: 13009 13200 13237 13246 13248

LNM: 45/22

**NY-LONG ISLAND SOUND-OYSTER AND HUNTINGTON BAYS (Chart 12365)-HUNTINGTON HARBOR**

The U.S. Coast Guard will be making the following change to Aids to Navigation on or about 02 January 2023, weather and operations permitting :

Permanently Disestablish the sound signal for Huntington Harbor Light (LLNR 26530)

Previously advertised as a Proposal in LNM 22/22 Refer to Project No. 01-22-041.

E-mail can be sent to:

D01-SMB-DPWPublicComments@uscg.mil

Charts: 12363 12364 12365

LNM: 22/22

**NY-HUDSON RIVER-NEW YORK TO WAPPINGER CREEK-HUDSON RIVER**

The Coast Guard will be adding an AIS signal to the following aids on or about 25 November to enhance safety and navigability on this waterway;

38010 Hudson River Lighted Buoy 40 38080 Hudson River Lighted Buoy 56  
38110 Hudson River Lighted Buoy 59 38115 Hudson River Lighted Buoy 60  
38160 Hudson River Lighted Buoy 66 38180 Hudson River Lighted Buoy 71  
38300 Hudson River Lighted Buoy 77 38325 Hudson River Lighted Buoy 82  
38355 Hudson River Lighted Buoy 87 38360 Hudson River Lighted Buoy 89  
38400 Hudson River Lighted Buoy 99 38480 Hudson River Lighted Buoy 117  
38495 Hudson River Lighted Buoy 119 38535 Hudson River Lighted Buoy 124  
38555 Hudson River Lighted Buoy 130 38590 Hudson River Lighted Buoy 135  
38670 Hudson River Lighted Buoy 154 38697 Hudson River Lighted Buoy 160  
38725 Hudson River Lighted Buoy 168 38740 Hudson River Lighted Buoy 170  
38775 Hudson River Lighted Buoy 177 38820 Hudson River Lighted Buoy 187  
38860 Hudson River Lighted Buoy 190 38895 Hudson River Lighted Buoy 199  
38905 Hudson River Lighted Buoy 202 38935 Hudson River Lighted Buoy 211  
38960 Hudson River Lighted Buoy 216

Charts: 12347 12348

LNM: 44/22

#### **NH-RYE-NEW CASTLE-LITTLE HARBOR**

New Hampshire Department of Transportation is proposing to replace the existing NH Route 1B (Wentworth) Bridge over Little Harbor. NH DOT proposes to replace the single leaf bascule bridge with a fixed bridge. Interested parties are requested to provide their input to the Coast Guard on the impacts of the proposal to navigation. Comments may be submitted to the office of the Commander (dpb), First Coast Guard District Bridge Branch, or by email to [SMB-D1Boston-Bridges-PublicNotices@uscg.mil](mailto:SMB-D1Boston-Bridges-PublicNotices@uscg.mil) through November 15, 2022.

Chart 13283

#### **MA-CAPE COD CANAL APPROACHES-CLEVELAND LEDGE CHANNEL**

The U.S. Coast Guard is considering making the following changes to Aids to Navigation in this waterway:

Cleveland Ledge Channel Range Rear Light (LLNR 16090) DISESTABLISH

Cleveland Ledge Channel Range Front Light (LLNR 16085) CHANGE to a single point LED lantern with sectors (see links for examples)

1 Lantern Sector Light (<https://marine.sabik.com/oscillating-boundary> )

The Sector Lights give a highly adjustable LED signal that has proven extremely reliable with minimal maintenance and down time.

Previously advertised as a Proposal in LNM 5/21 Refer to Project No. 01-22-045.

E-mail can be sent to:

[D01-SMB-DPWPublicComments@uscg.mil](mailto:D01-SMB-DPWPublicComments@uscg.mil)

Charts: 13230 13236

LNM: 31/22

#### **MA-MARTHA'S VINEYARD TO BLOCK ISLAND (Chart 13218)-WESTPORT HARBOR**

The Coast Guard will be making the following changes to Aids to Navigation to this waterway on or about 15 October 2022 weather and operations permitting:

RELOCATE the following aids to the approximate positions listed (permanent positions will be published as chart corrections in the LNM):

Westport Harbor Channel Buoy 12 (LLNR 17485) and light, Quick Flashing Red

41-30-31.3N 071-05-29.0W

Westport Harbor Channel Buoy 14 (LLNR 17490)

41-30-36.4N 071-05-31.4W

Westport Harbor Channel Buoy 15 (LLNR 17495)

41-30-35.9N 071-05-34.1W

Westport Harbor Channel Buoy 16 (LLNR 17500) and light, Flashing Red 4s

41-30-40.1N 071-05-34.4W

Westport Harbor Channel Buoy 17 (LLNR 17505)

41-30-40.0N 071-05-36.7W

Westport Harbor Channel Buoy 18 (LLNR 17507)

41-30-46.6N 071-05-34.7W

Westport Harbor Channel Buoy 19 (LLNR 17510)

41-30-46.7N 071-05-37.9W

CHANGE Westport Harbor Buoy 20 (LLNR 17515) to Lighted Buoy 20 (LLNR 17515) Flashing Red 2.5s

DISESTABLISH the following aids:

Westport Harbor Channel Buoy 14A (LLNR 17493)

Westport Harbor Channel Buoy 15A (LLNR 17497)

Westport Harbor Channel Buoy 16A (LLNR 17503)

This change is being made due to the extreme shoaling in the authorized Federal channel. Contact the Westport Harbormaster prior to entering Westport Harbor.

E-mail can be sent to:

[D01-SMB-DPWPublicComments@uscg.mil](mailto:D01-SMB-DPWPublicComments@uscg.mil).

Chart 13228

LNM: 40/22

#### **NY-SHINNECOCK BAY TO EAST ROCKAWAY INLET (Chart 12352)-JONES INLET**

The U.S. Coast Guard will be making the following temporary changes to Jones Inlet while dredging is ongoing (see Summary of Dredging-Marine Construction ENCL 2 for further info) :

The following aids will be temporarily DISESTABLISHED until dredging operations are complete:

Jones Inlet Buoy 6 (LLNR 30890) Jones Inlet Buoy 13 (LLNR 30925)

Jones Inlet Buoy 7 (LLNR 30900) Jones Inlet Buoy 14 (LLNR 30927)

Jones Inlet Buoy 9 (LLNR 30905) Jones Inlet Buoy 15 (LLNR 30930)

Jones Inlet Buoy 11 (LLNR 30910) Jones Inlet Buoy 16 (LLNR 30930)

Jones Inlet Buoy 12 (LLNR 30920) Jones Inlet Buoy 17 (LLNR 30930)

Refer to Project No. 01-22-069. E-mail can be sent to:

[D01-SMB-DPWPublicComments@uscg.mil](mailto:D01-SMB-DPWPublicComments@uscg.mil) .

Chart 12352

LNM: 40/22

**CT-LONG ISLAND SOUND-STRATFORD POINT TO SHERWOOD POINT (Chart 12369)-BLACK ROCK HARBOR**

The U.S. Coast Guard will be making the following changes to Aids to Navigation to this waterway:

DISCONTINUE the following aid

Black Rock Daybeacon (LLNR 24670) Aid has been replaced by a floating aid.

Previously advertised as a Proposal in LNM 5/21 Refer to Project No. 01-21-041.

E-mail can be sent to:

D01-SMB-DPWPUBLICComments@uscg.mil

Charts: 12363 12364 12369

LNM: 37/21

**MA-SEACOAST (Massachusetts)-First District- GEORGES BANK AND NANTUCKET SHOALS (Chart 13200)-APPROACHES TO BOSTON HARBOR**

The U.S. Coast Guard will be making the following changes to Aids to Navigation to this waterway:

CHANGE The Graves Light (LLNR 390/10679) light signal from Flashing (2) White every 12 seconds to Group Flashing (3) White every 15 seconds. Nominal range of 15NM will not decrease. This change encompasses a new lens and LED light source in the cupola.

This change will occur in the fall.

Previously advertised as a Proposal in LNM 23/21 Refer to Project No. 01-20-073.

E-mail can be sent to:

D01-SMB-DPWPUBLICComments@uscg.mil

Charts: 13003 13006 13009 13200 13260 13267 13270 13274

LNM: 23/21

**MA-NANTUCKET SOUND-NORTH CHANNEL-MAIN CHANNEL-MUSKEGET CHANNEL-UPDATE**

The U.S. Coast Guard will be temporarily disestablishing and removing the following aids to navigation, on or around September 26, 2022 to on or around December 15, 2022, to enable safe cable-laying operations.

Muskeget Channel Buoy 4 (LLN 15370), position 41-22-57.428N 070-25-01.476W.

Muskeget Channel Buoy 6 (LLN 15380), position 41-26-01.303N 070-25-15.749W.

North Channel Wreck Shoal Lighted Buoy 8 (LLN 14780) position 41-32-26.005N 070-24-01.978W.

Mariners are urged to transit at their slowest safe speed and proceed with caution. Public comments or questions about these operations can be forwarded to D01-SMB-LNM@uscg.mil.

LNM: 34/22

**CT- FISHERS ISLAND SOUND (Chart 13214)-NW OF RACE POINT-Revised**

The U.S. Coast Guard has established a yellow research buoy with a yellow flashing light, Fl Y 4s, in position 41-15-14.4N 072-02-38.4W approximately 0.4 nautical miles Northwest of Race Point on or about (OOA) 25 July 2022.

Race Point CG Research Lighted Buoy RD, Fl Yellow every 4 seconds, marked "RD".

Charts: 12300 12354 12372 13205 13209 13212 13214

LNM: 19/22

**MA-SEACOAST (Massachusetts)-BOSTON HARBOR Chart 13270)-NORTH CHANNEL**

The U.S. Coast Guard will be making the following changes to Aids to Navigation to this waterway:

DISESTABLISH Boston North Channel Entrance Lighted Whistle Buoy NC (LLNR 10680). Aid will continue to be broadcast as a virtual AIS MMSI number 993672066

Previously advertised as a Proposal in LNM 42/21 Refer to Project No. 01-22-027.

E-mail can be sent to:

D01-SMB-DPWPUBLICComments@uscg.mil

Chart 13270

LNM: 14/22

**NEW YORK AND NEW JERSEY-NEW YORK HARBOR-KILL VAN KULL**

The Coast Guard will be making the following changes to Aids to Navigation to this waterway:

DISESTABLISH the RACON and Sound signal (Whistle) from Kill Van Kull Channel Junction Lighted Whistle Buoy KV (LLNR 37265)

Previously advertised as a Proposal in LNM 42/21 Refer to Project No. 01-22-016.

E-mail can be sent to:  
D01-SMB-DPWPublicComments@uscg.mil

Charts: 12327 12333

LNM: 14/22

#### NY-LONG ISLAND SOUND-GREENWICH POINT TO NEW ROCHELLE-MILTON HARBOR-Revised

The U.S. Coast Guard has TEMPORARILY DISESTABLISHED the Federal aids affected by the extreme shoaling in Milton Harbor listed below. The Federal aids have been replaced by smaller private aids operated by the Harbormaster in Milton Harbor until the channel has been dredged::

TEMPORARILY DISESTABLISH the following aids affected by the extreme shoaling in Milton Harbor until the channel has been dredged:

Buoy 5 (LLNR 25670) Buoy 6 (LLNR 25675) Buoy 8 (LLNR 25680)  
Buoy 9 (LLNR 25685) Buoy 10 (LLNR 25690) Buoy 12 (LLNR 25700)  
Buoy 11 (LLNR 25695) Buoy 13 (LLNR 25705) Buoy 14 (LLNR 25710)

Establish Milton Harbor Hazard Buoy marked DANGER EXTREME SHOALING AHEAD in position approximate 40-56-15.540N 073-42-09.610W approximately 440 yards Northeast of Milton Harbor Buoy 3 (LLNR 25665).

These Federal aids will be re-established when the planned dredging is completed with a current survey.  
The City of Rye, NY has established private aids to mark best water in locations as needed. Mariners are advised to use extreme caution if transiting this area due to the extreme shoaling that exists. Previously advertised as a Proposal in LNM 51/21 Refer to Project No. 01-21-089.  
E-mail can be sent to: D01-SMB-DPWPublicComments@uscg.mil .

Chart 12364

LNM: 13/22

#### ME-CASCO BAY (CHART 13290)-MERRICONEAG SOUND APPROACH

The U.S. Coast Guard will be making the following changes to this waterway:

PERMANENTLY DISESTABLISH Little Mark Island Monument Daybeacon (LLNR 6700).

Previously advertised as a Proposal in LNM 43/21 Refer to Project No. 01-21-020.

E-mail can be sent to:  
D01-SMB-DPWPublicComments@uscg.mil .

Charts: 13288 13290

LNM: 43/21

---

### SECTION VI - PROPOSED CHANGES

Periodically, the Coast Guard evaluates its system of aids to navigation to determine whether the conditions for which the aids to navigation were established have changed. When changes occur, the feasibility of improving, relocating, replacing, or discontinuing aids are considered. This section contains notice(s) of non-approved, proposed projects open for comment. SPECIAL NOTE: Mariners are requested to respond in writing to the District office unless otherwise noted (see banner page for address).

---

#### PROPOSED WATERWAY PROJECTS OPEN FOR PUBLIC COMMENT

##### Proposed Project(s)

##### Closing

##### Docket No.

##### Ref. LNM

None

##### Proposed Change Notice(s)

#### ME-FRENCHMAN AND BLUE HILL BAYS AND APPROACHES-FRENCHMAN BAY

The U.S. Coast Guard is considering making the following changes to Aids to Navigation to facilitate navigation in this waterway:

REMOVE the RACON from Frenchman Bay Lighted Buoy FB (LLNR 1860) and ADD an AIS signal to the aid.

Interested Mariners are strongly encouraged to comment on this proposal in writing, either personally or through their organization. All comments will be carefully considered and are requested prior to 18 November 2022 to complete the process. In order to most effectively consider your feedback and improve data collection when responding to this proposal, please include size and type of vessel, recreational or commercial, and distance from aid that you start looking for it, and if and how you use the signal. Please do not call the Coast Guard via telephone or other means, only written responses to this proposal will be accepted. Refer to Project No. 01-22-063. E-mail can be sent to: D01-SMB-DPWPublicComments@uscg.mil.

The U.S. Coast Guard is considering making the following changes to Aids to Navigation to facilitate navigation in this waterway:

Charts: 13006 13260 13312

LNM: 35/22

---

### SECTION VII - GENERAL

This section contains information of general concern to the Mariners. Mariners are advised to use caution while transiting these areas.

#### MAINE GENERAL NOTICES



## MAINE GENERAL NOTICES

Information for Mariners using the Waterways of the State of Maine.

### ME-PORT CLYDE- MOSQUITO ISLAND-TWO BUSH CHANNEL

The fishing vessel IRENE ALTON has sunk 1500 yards southeast of Mosquito Island, in position 43-54-12.49N 069-12-51.98W, in approximately 200 feet of water. There are no current plans to recover the vessel at this time. Mariners are urged to transit the area with caution and to report any concerns to US Coast Guard Sector Northern New England, Command Center, on VHF-FM CH 16.



Chart 13301

LNM: 45/22

## VERMONT GENERAL NOTICES

Information for Mariners using the Waterways of Lake Champlain in the State of Vermont.

## NEW HAMPSHIRE GENERAL NOTICES

Information for Mariners using the Waterways of the State of New Hampshire. Newest on top.

### NH- PISCATAQUA RIVER-NEWINGTON

CDM Constructors Inc. will be dismantling a former fuel pier, on the Piscataqua River, in Newington, NH, in position 43-6-27.16N, 070-47-52.85W, from July 19, 2022 through May 2024. Equipment on scene will be sporadic depending on phase of project. Two working barges will be mobilized for crews and heavy equipment (excavator and Lull). Miscellaneous support vessels may also be present, monitoring VHF/CH-13 and 16. Work barges will be centralized to work areas only and will not impede navigation. Mariners are urged to transit at their slowest safe speed to minimize wake and proceed with caution.

Chart 13285

LNM: 29/22

## MASSACHUSETTS GENERAL NOTICES

Information for Mariners using the Waterways of the State of Massachusetts. Newest on top.

### MA- BUZZARDS BAY – FALMOUTH- NYES NECK - DATA BUOY-Update

The Woods Hole Group will be installing a Water Quality Monitoring Data Buoy in the vicinity of Nyes Neck, North Falmouth, MA, in approximate position of 41-38-9.72N / 070-39-16.62W, on July 14, 2022. The buoy is a CB-450 Data Buoy, with a flashing 3.5 sec amber light (FL Y 3.5S) at a range of 1-2nm. For questions contact Mr. David Walsh at [dwalsh@woodsholegroup.com](mailto:dwalsh@woodsholegroup.com) or (508)495-6254



Chart 13229

LNM: 26/22

### MA-BOSTON HARBOR-BOSTON INNER HARBOR-CHARLES RIVER

The Charles River Conservancy has created a floating vegetated island that is moored to the bottom in position 42-21-47.580N 071-04-36.720W. The island is a static display that will not move and be in the river from 17 March – 01 December 2022.

Chart 13272

LNM: 11/22

## RHODE ISLAND GENERAL NOTICES

Information for Mariners using the Waterways of the State of Rhode Island. Newest on top.

### RI-NARRAGANSETT BAY-MT HOPE BAY-Vessel Testing-Update 10/24/2022

Regent Craft Inc. will be testing a prototype wing-in-ground-effect (WIG) craft in Narragansett Bay and Mt Hope Bay beginning July 7, 2022 until approximately May 31, 2023. The testing areas include the waters of Narragansett Bay, east and west of Prudence Island, and Mt Hope Bay. Testing of the prototype will last approximately 2-4 hours, Monday through Friday with occasional tests on weekends and occur during daylight hours only. All mariners are advised to use caution when transiting through these areas and avoid these areas if possible while testing is ongoing to deconflict traffic conditions. The vessel can be reached on VHF channel 13/16. For further information, please contact U.S. Coast Guard Sector Southeast New England at (508) 457-3211.

Chart 13226

LNM: 27/22

### RI -BRISTOL HARBOR-MIDDLE GROUND-CASTLE ISLAND ROCKS

There is a partially submerged vessel in position 41-39.219N 071-17.149W, in the vicinity of Middle Ground, between Castle Island Rocks, in Bristol Harbor. The vessel is anchored in 3 feet of water and is firmly affixed and has not moved during the tide cycles. Salvage planning has commenced and updates to this vessel will be provided as they become available. Mariners are urged to transit the area with caution and avoid the vessel.

Chart 13224

LNM: 35/22

### RI-DYER ISLAND

There is a partially submerged vessel in position 41-34-54.78N and 071-18-6.48W, in the vicinity of Dyer Island being marked by a white danger buoy. Mariners are urged to transit at their slowest safe speed, avoid the vessel, and proceed with caution.



Charts: 13221 13223

LNM: 30/22

### RI-NARRAGANSETT BAY

Naval Undersea Warfare Center will be conducting continued testing using surface and subsurface devices north and east of Gould Island in the vicinity of the torpedo test range restricted area marked on NOAA Chart 13223 and the Newport Bridge Monday – Friday from September 2021 through December 2022. Mariners are requested to cooperate with participating vessels for the safety of all. Any concerned traffic can contact Navy support craft on VHF channels 13 and 16.

Chart 13223

LNM: 35/21

## CONNECTICUT GENERAL NOTICES

Information for Mariners using the Waterways of the State of Connecticut. Newest on top.

### CT-BRIDGEPORT HARBOR-PLEASURE BEACH BRIDGE

Blakeslee Arpaia Chapman Inc. will be conducting underwater cable laying operations near Pleasure Beach Bridge, Bridgeport Harbor, in position 41-09-58.30N 073-10-05.77W, from November 17 to 18, 2022, between 6:00am to 6:00pm. Equipment on scene will be a crane barge, tug boat, push boat, skiffs, monitoring VHF-FM CH 13 and 16 and are requesting a 2 hour notice for all vessel movement requests. Mariners are urged to transit at their slowest safe speed to minimize wake and proceed with caution.

Chart 12369

LNM: 45/22

### CT-STAMFORD HARBOR

SoundWaters, Inc. will be installing and grow lines for sugar kelp harvesting in position 41-0-30.05N 073-3313.37W and 41-0-23.12N, 073-13-10.4W, from November 7, 2022 to June 15, 2023, 24 hours a day seven days a week. The area will be marked with eight white and orange regulatory buoys. Mariners are advised to use caution and transit at slow speed to minimize wake when transiting the area.

Chart 12368

LNM: 44/22

### CT-GROTON-BUSHY POINT

University of Connecticut Marine Services will be deploying a temporary buoy for their Marine Sciences Dive class, 600 yards from the southern tip of

Bushy Point, in position 42-28-55.254N 072-02-48.660W. The buoy will be on scene between September 5 through December 20, 2022. The buoy will be yellow, 30 inches in diameter, 12 inches tall, with a 6 foot tall pipe mast with a firdell blipper, radar reflector. Mariners are urged to transit at their slowest safe speed to minimize wake and proceed with caution.

Chart 13213

LNM: 33/22

## NEW YORK GENERAL NOTICES

Information for Mariners using the Waterways of the State of New York including Lake Champlain, NY side. Newest on top.

### NY-EAST RIVER-MANHATTAN BRIDGE

T. Baker Smith LLC will be conducting hydrographic surveys on the east side of the Manhattan Bridge, in position 40-42-24.44N 073-59-7.62W, from November 14-15, 2022, between 9:00am to 3:00pm. Equipment on scene will be a 24 foot survey vessel, with a towed side scan sonar, echosounder, monitoring VHF-FM CH 16. Mariners are urged to transit at their slowest safe speed to minimize wake and proceed with caution.

Chart 12327

LNM: 45/22123  
27

### NY-BROOKLYN

Warren George Inc. will be conducting soil borings at the 6th Street turning basin, in position 40-40-30.83N and 073-59-32.83WW, from September 14-25, 2022. Work will be conducted Monday through Friday, between 7:00am to 3:00pm. Equipment on scene will be barge WARREN GEORGE H-BEAM, tug ANNIE G, and a small workboat, monitoring VHF-FM CH 72 and 16. The barge will need 4 hours notice to move, so to not impede the safe navigation of the channel. Mariners are urged to transit at their slowest safe speed to minimize wake and proceed with caution.

Chart 12327

LNM: 45/22

### NY-CITY ISLAND- ORCHARD BEACH

Multiple reports have identified a partially submerged wreck/obstruction north of City Island, NY at the southernmost point of Orchard Beach, in position 40-51-38N, 073-47-27W. The wreck is only visible at low tide. Mariners are advised to use caution and transit at slow speed to minimize wake when transiting the area.

Chart 81023

LNM: 43/22

### NY-ALBANY-HUDSON RIVER

New York State Office of General Services, Design and Construction Team will be setting concrete seawall manifolds in position 42-38-52.197N, 073-44-51.294W, from Aug 16-December 24, 2022, Monday through Saturday, 7:00am-5:30pm. Equipment on scene will be tug CUSHING and MISTER JACK, monitoring VHF-FM CH 13 and 16. Mariners are urged to transit at their slowest safe speed to minimize wake and proceed with caution.

Chart 12348

LNM: 30/22

### NY-GOVERNORS ISLAND

There will be an illuminated sculpture on the Yankee Pier, on Governors Island, in position 40-41-9.99N and 074-1-00W. The lit structure will be on scene between 01 April through 30 November 2022. Governors Island point of contact is Lori Wasson (646) 522-4871 lwasson@govisland.org.

Chart 12335

LNM: 10/22

### NY-LONG ISLAND-FIRE ISLAND TO MONTAUK POINT-MONTAUK LIGHT

Montauk Historical Society will be conducting exterior work on the Montauk lighthouse tower which will temporarily change the appearance of the lighthouse until the work is completed. Work will begin on 15 July 2020 from sunrise to sunset, 7 days a week (weather permitting) and continue until complete. On scene equipment will be 1-2 arial lifts.

Charts: 13209 13215

LNM: 29/20

### NY-UPPER BAY-MANHATTAN (REVISED)

A sheet pile has partially detached from the western face of the concrete pier located at the Coast Guard building at Battery Park in Manhattan. The pier is marked with a dayboard marked DANGER DO NOT MOOR. All mariners are advised to transit the area with caution.

LNM: 51/19

## NEW JERSEY GENERAL NOTICES

Information for Mariners using the Waterways of the State of New Jersey (Shrewsbury/Navisink Rivers North). Newest on top.

### NJ-BAYONNE

JT Cleary Inc. will be conducting maintenance dredging at the Duraport Terminal at 12 E 2nd Street, Bayonne, NJ, between November 7 to December 31, 2022, Monday through Friday, 6:00am to 6:00pm. Equipment on scene will be JTC Dredge (clamshell barge), JTC 35200A hopper barge, Carver hopper Barge A, Carver Hopper Barge B, pushboat, and the tug TULLY TIME. Dredging will be conducted in the following positions:

40-38-40.36056N, 074-7-26.16852W, 40-38-41.49096N, 074-7-18.28992W, 40-38-43.01844N, 074-7-13.8514W, 40-38-44.25972N, 074-7-14.96676W, 40-38-42.76968N, 074-7-26.15232W, 40-38-43.77444N, 074-7-26.14548W, 40-38-45.15576N, 074-7-15.77136W.

Passing arrangements can be made on VHF-FM CH 13. 24 hour on scene point of contact is Dylan Levy (336) 539-0033 or Tom McIntosh (201) 417-4115. Mariners are urged to transit at their slowest safe speed to minimize wake and proceed with caution.

Chart 12333

LNM: 45/22

## NJ- SANDY HOOK BAY

The United States Navy will be conducted Anti-terrorism drills in Sandy Hook Bay, in position 40-27-21.6N and 074-2-60W, on November 22 and 28, 2022 between 9:00am and 12:00pm. M240 machine guns, with blank firing ammunition will be heard throughout the position. Civilian craft will not be allowed within the zone. Training vessels will be monitoring VHF-CH 10.

Chart 12401

LNM: 44/22

## ATLANTIC OCEAN GENERAL NOTICES

Information for Mariners using the Waterways of the Atlantic Ocean. Newest on top.

### NY-LONG ISLAND-EAST HAMPTON-Updated 10/30/22

South Fork Wind intends to install a temporary metocean wave buoy with a single mooring anchor in position 40-55-04.24 N 072-14-04.819 W. The buoy will be set on or about 11/19/2022 and removed on or about 04/30/2023. The purpose of this wave buoy is to provide real-time sea conditions to inform activities in the area.

Work to begin efforts at South Fork Wind's cable landfall area will be conducted in a box bounded by positions: 40- 55 24.2N 072-14-22.812W, 40-55-43.2114N 072-13-41.844W, 40-55-02.7114N 072-14-5.28W, 40-55-21.9N 072-13- 24.312W, (see chart below), approximately 1500 yards off Beach Lane, East Hampton, NY. The jack up vessel Lift Boat JILL, attended by support vessels, to include the Seacor BRAVE, will be on scene from as early as 11/14/2022 to as late as 03/31/2023. Vessels will be available on VHF FM 16 and 13. Mariners are advised to use caution when transiting the area.



LNM: 42/22

### SECTION VIII - LIGHT LIST CORRECTIONS

An Asterisk \*, indicates the column in which a correction has been made to new information

(1) No.	(2) Name and Location	(3) Position	(4) Characteristic	(5) Height	(6) Range	(7) Structure	(8) Remarks	
635	NDBC Data Lighted Buoy 44097	40-58-01.740N 071-07-25.007W	Fl (5)Y 20s		1	Yellow Spere Marked Wave Buoy.	Marked Wave Buoy. Aid maintained by Scripps Institute for USACE. Aid maintained by National Oceanic and Atmospheric Administration.	45/22
3735	The Breakers Ledge Buoy 1	* 44-01-04.252N 068-50-33.290W				Green can.		45/22
3740	Arey Ledges Buoy 4	* 44-01-07.248N 068-50-21.568W				Red nun.		45/22
4915	ST. GEORGE RIVER LIGHT 21	* 44-04-11.196N 069-10-46.764W	Fl W 6s	14	4	SG on white skeleton tower.		45/22
		*						

## SECTION VIII - LIGHT LIST CORRECTIONS (Continued)

(1) No.	(2) Name and Location	(3) Position	(4) Characteristic	(5) Height	(6) Range	(7) Structure	(8) Remarks	
5160	New Harbor Daybeacon 5 On ledge.	43-52-28.284N 069-29-16.968W				SG on pile.		45/22
5940	Sassanoa River Daybeacon 22	* 43-53-43.482N 069-46-24.822W				TR on pile.	Maintained from Apr. 15 to Oct. 15.	45/22
8325	* <i>UM AquaFort LOBO Temporary Lighted Research Buoy</i>	* 43-04-04.732N 070-42-30.833W	Fl Y 20s			Yellow.	Property of the University of Maine. Private Aid.	45/22
* 21620	* <i>Totoket Bar Lighted Buoy 28</i> On south end of reef.	* 41-14-04.106N 072-48-05.027W	* Fl R 4s	* 22	* 4	* Red.	* Replaced by nun when endangered by ice.	* 45/22
23970	BIG MERMAID LIGHT 7	* 41-15-22.720N 072-49-40.457W	Fl G 4s	22	5	SG on skeleton tower.		45/22
36287.2	RARITAN BAY BREAKWATER LIGHT C	40-29-40.258N 074-14-40.141W	Fl W 2.5s				* Private Aid.	45/22
* 36287.3	* RARITAN BAY BREAKWATER LIGHT D	* 40-29-41.474N 074-14-35.570W	* Fl W 4s	* 22	* 4	* Red.	* Private Aid.	* 45/22
*	*	*	*	*	*	*	*	

## PUBLICATION CORRECTIONS

None

## ENCLOSURES

## EXISTING SHOALING

Summary of areas experiencing shoaling that still exists and has been previously advertised.

## DREDGING AND MARINE CONSTRUCTION

Summary of ongoing Dredging and Marine Construction projects

## OFFSHORE RENEWABLE ENERGY INSTALLATION (OREI) WORK

Summary of ongoing work for OREI.

## BRIDGES

Ongoing Bridge projects throughout the District

## MARINE EVENTS

Marine Events happening this week.

## UNEXPLODED ORDNANCES (UXO)

Summary of Unexploded Ordnances found during survey operations.

---

John W. Mauger  
Rear Admiral, U.S. Coast Guard  
Commander, First Coast Guard District



# SUMMARY OF SHOALING REPORTED FIRST COAST GUARD DISTRICT

Updated 11/09/2022


## NEW OR UPDATED INFORMATION

New, updated or very important information in this enclosure will be highlighted in yellow.

## MAINE SHOALING

### ME-SACO BAY AND VICINITY (Chart 13287) –RICHMOND ISLAND HARBOR–SCARBOROUGH RIVER

There is serious shoaling in the entrance to the Scarborough River in the vicinity of gated Buoys 1-2 and 3-4. Soundings of +0.8 at Mean Lower Low Water (MLLW) has been surveyed, that means the bottom is exposed at the lowest possible tide. Mariners are advised to use caution when transiting the Scarborough River and do so only at higher tides.



13286 13287 LNM 42/21

### ME-THOMASTON-SAINT GEORGE RIVER-Shoaling

The St. George River in the vicinity of Thomaston Harbor has experienced heavy shoaling. Shoaling in spots has reduced the channel depth to less than 2 ft. at MLLW. Mariners are advised to use caution when transiting St. George River north of nun buoy #16 to Brooklyn Heights Bridge. For further information please contact Clayton Franklin, 207-767-0393.

13301 LNM 28/21

## NEW HAMPSHIRE SHOALING

NONE REPORTED

# **MASSACHUSETTS SHOALING**

## **MA-CAPE COD CANAL-CAPE COD CANAL DEEP DRAFT UPDATE**

The maximum deep draft for transiting the Cape Cod Canal has been restored to 32 feet, effective September 21, 2022. Due to sand shoaling in two locations, vessels drawing greater than 25 feet should consult well in advance with the Marine Traffic Controller on duty at 978-318-8500. One sand shoal at 30 feet MLLW is located at station 05, east entrance of the Canal in the vicinity of GC "7" and one at 29 feet MLLW is located at station 155, ¼ mile west of the Sagamore Bridge. Mariners are advised to continue to monitor the Local Notice to Mariners for updates.

LNM: 38/22 Chart 12326

## **MA-WESTPORT CHANNEL**

Westport Channel has experienced increase shoaling, with considerable narrowing of the channel. Mariners are advised that shoaling has been identified and extends the entire width of the channel, affecting both commercial and recreational vessels. Mariners should proceed with caution while transiting the area.

Chart 13228 LNM 30/22

## **MA-ESSEX BAY**

Essex Bay entrance has experienced increased shoaling from Essex Bay Buoy 3 in approximate position 42-40.4N 070-42.7W to Essex Bay Buoy 3A in approximate position 42-40.3N 070-43.3W. Mariners are advised that shoaling has been identified and extends the entire width of the channel to a least depth of 2 feet mean low water (MLW). Mariners without local knowledge are advised to transit with extreme caution and only during plus tides.

Essex Bay Channel Buoy 16 has been reported having increased shoaling. Mariners are urged to use caution while transiting the area.

Chart 13274 LNM 24/22

## **MA-MERRIMACK RIVER ENTRANCE**

Severe shoaling has been reported in the entrance to the Merrimack River. Mariners should proceed with caution while transiting the area.

Chart 13278 LNM 02/14

## **MA-MERRIMACK RIVER-JOPPA FLAT AREA**

Severe shoaling has been reported between Merrimack River Lighted Buoy 13 (LLNR 9050) - North Pier Light 18 (LLNR 9070). The channel shoals to 6 feet versus 9 feet. Mariners should proceed with caution while transiting the area.

Chart 13278 LNM 02/14



## **Encl 1**

### **MA-NEWBURYPORT HARBOR AND PLUM ISLAND SOUND-SHOALING**

Shoaling exists in Plum Island Sound between Plum Island Sound Entrance buoy 4 (LLNR 9310) and Plum Island Sound Entrance buoy 6 (LLNR 9320), aids are not properly marking best water. Mariners are advised to use caution while navigating this area. All of Plum Island is particularly susceptible to shoaling, the area between 4 and 6 being the worst at the mouth of the channel. Last year the unit partnered with the harbor Master moving the aids to mark the best water. Even though the aids are in the best possible locations that water is still shallow at low tide and mariners should use caution while navigating in this area.

Newburyport Harbor and Plum Island Sound – Plum Island Sound Entrance has experienced an increase in shoaling between Plum Island Sound Entrance Buoy 6 and 8. The shoaling was observed in approx. position 42-41.365N /070-45.169W and extends 100 yards west following the channel. Mariners are advised that at MLLW depths of 3' could be seen. Mariners without local knowledge are advised to transit with extreme caution and monitor tidal stations prior to transiting.

Chart 13274 13279 13282 LNM 25/22

### **MA-ANNISQUAM RIVER**

Severe shoaling has been reported in the Annisquam River. Annisquam River channel buoy 24 (LLNR 9690) has been relocated due to recent shoaling in the area to mark best water. Mariners should proceed with caution while transiting the area.

Chart 13274 LNM 24/22

### **MA-LYNN HARBOR**

Increased shoaling has been reported between Sandy Point Light 11 (LLNR 10595) - Lynn Harbor Channel Lighted Buoy 14 (10610). Mariners should proceed with caution while transiting the area.

Chart 13274 LNM 02/14

### **MA-SALEM AND LYNN HARBORS (Chart 13275)-SAUGUS RIVER APPROACH CHANNEL**

Severe shoaling has been reported in the Saugus River in the vicinity of Saugus River Approach Channel Lighted Buoy 5 (LLNR 10655). Mariners should proceed with caution while transiting the area.

Chart 13274 13275 LNM 15/21

### **MA-SALEM AND LYNN HARBORS (CHART 13275)-BASS RIVER**

Severe shoaling has been reported between Bass River Channel Buoy 2 (LLNR 10325)-Bass River Channel Buoy 9 (LLNR 10355) and there is a severe decrease in the channels width. Mariners should proceed with caution while transiting the area.

Chart 13275 LNM 02/14

### **MA-MARSHFIELD-NEW INLET**

Shoaling has been reported from the North River junction buoy towards the #2 buoy South River. This area is reported as approx. 3.0 feet during the low tide. Mariners should use caution while transiting the area, especially during astronomical low tides.

Chart 13267 LNM 15/16

### **MA-NUMMET CHANNEL (REVISED)**

The Coast Guard has received a report of shoaling in the vicinity of The Nummet Channel Buoy 7 (LLNR 12760). Mariners are advised to proceed with caution when transiting the area.

Chart 13253 LNM 38/10

## **Encl 1**

### **MA – BARNSTABLE HARBOR – SHOALING**

Mariners be advised that shoaling exists in the Barnstable Harbor Entrance channel. Shoaling extends approximately 200 feet into the channel north of Barnstable Harbor Entrance Lighted Buoy 6, in the vicinity of position 41-.43.5 N, 070-16.3W. Water depth is estimated to be 2 feet at low tide in this area. All mariners are requested to use caution while transiting the area.

Chart 13238 LNM 40/18

### **MA-NANTUCKET SOUND AND APPROACHES (Chart 13237)-POLLOCK RIP CHANNEL**

The entrance to Pollock Rip Channel from the East continues to have SEVERE shoaling East of Pollock Rip Lighted Buoy 4 (LLNR 13535). Mariners should not attempt to transit the area without local knowledge of the shoals and use the channel at their own risk. If transiting the channel, Mariners are urged to transit at their slowest safe speed and proceed with extreme caution.

Chart 13237, 13244 LNM 41/21

### **MA-MARTHA'S VINEYARD TO BLOCK ISLAND (Chart 13218)-WESTPORT HARBOR**

Shoaling exists in Westport Harbor in the vicinity of Westport Harbor Channel LB 14 (LLNR 17490) and Westport Harbor Channel Buoy 17 (LLNR 17505). There are other areas of shoaling throughout the Westport Harbor Channel reducing the available depth of water. Mariners are advised to use caution while navigating this area.

Chart 13228 LNM 31/20

### **MA – CUTTYHUNK HARBOR – ENTRY CHANNEL – URGE CAUTION**

Mariners are advised that the navigable width of the entry channel into Cuttyhunk Harbor has decreased to approximately 15 feet wide. This may cause navigability issues and restrict movement for two way traffic. Mariners are urged to maintain a proper lookout and use extreme caution while transiting the area. You may contact the local harbormaster by phone at (508) 990-7578.

Chart 13230 LNM 29/19

## **RHODE ISLAND SHOALING**

### **RI-NARRAGANSETT BAY (CHART 13221)-GREENWICH BAY-WARWICK COVE**

Shoaling has been observed within the federal navigation channel to a least depth of 3 FT MLW. Shoaling is encroaching from the west and has impacted the western part of the channel, reducing the authorized project width from 150 feet to approx. 90 feet between Warwick Cove Buoy 3 (LLNR 19360) and Warwick Cove Buoy 7 (LLNR 19375).

Chart 13224 LNM 02/22

### **RI-BLOCK ISLAND SOUND AND APPROACHES (CHART 13205)-POINT JUDITH POND**

Shoaling has been observed within the channel to a least depth of 5.5 feet MLW in approximate position 41 22'48"N, 071 33'55"W between Point Judith Pond Channel Buoy 2 (LLNR 19555) and Point Judith Pond Channel Buoy 4 (LLNR #19560). Shoal is encroaching from the East side of the channel and protruding west.

Chart 13219 LNM 02/22

## **Encl 1**

### **RI-NARRAGANSETT BAT (CHART 13221)-MOUNT HOPE BAY-KICKAMUIT RIVER**

Shoaling has been reported in the Kickamuit River in the vicinity of Kickamuit River Buoy 2. Mariners are advised to proceed with caution while transiting the area.

Chart 13221 LNM 12/21

## **NEW YORK SHOALING**

### **NY-BLOCK ISLAND SOUND AND GARDINERS BAY-GARDINERS BAY SOUTH ENTRANCE-ACABONACK HARBOR**

Mariners are advised that dangerous shoaling conditions exist in Acabonack Harbor and vicinity which cause dangerous conditions when transiting the channel. Acabonack Harbor Buoys 1-4 (Private aids have been temporarily discontinued until the harbor is dredged. Mariners should exercise extreme caution when navigating the channel.

Chart 13209 LNM 30/22

### **NY-SAYVILLE-BROWNS CREEK**

Mariners be advised, dangerous shoaling conditions exist east of Browns Creek and vicinity which cause dangerous conditions when transiting the channel. Mariners should exercise extreme caution when navigating the channel.

Chart 12352 LNM30/22

### **NY-SHEEPSHEAD BAY TO NEW YORK**

Increased shoaling found in the vicinity of Sheepshead Bay Channel, specifically near Sheepshead Bay Buoys 6 and 7. Aids marking the channel may be unreliable. All mariners are urged to use extreme caution when transiting this area.

Chart 12350 LNM 29/22

### **NY-SHINNECOCK BAY TO EAST ROCKAWAY INLET-FIRE ISLAND INLET**

East Rockaway Inlet is experiencing severe shoaling in the inlet west of the breakwater and in between Lighted Buoys 5 and 6. Mariners are urged to use extreme caution while navigating Inlet. The Coast Guard will remark best water until dredging of the Inlet can be completed.

Chart 12352 LNM 23/22

### **NY-RAUNT CHANNEL (Booklet Chart 12350 JAMAICA BAY**

Recent surveys has shown significant shoaling in the Raunt Channel. Shoaling exists in the vicinity of Buoy 6, in approximate position 40-36.17N 073-50.47W. Depths of less than 5 feet in the middle of the channel. Navigation of the area requires extreme caution due to the encroaching nature of the shoal.

Chart 12350 LNM 12/22

### **NY-SHINNECOCK BAY TO EAST ROCKAWAY INLET-JONES INLET**

Mariners be advised, dangerous shoaling conditions exist east of Jones Inlet and vicinity which cause dangerous conditions when transiting the channel. Mariners should exercise extreme caution when navigating the channel.

Chart 12352 LNM 32/21

**Encl 1**

**NY-LONG ISLAND SOUND (Eastern Part) (Chart 12354)-SOUTH SIDE-MATTITUCK INLET**

Shoaling has been reported in the Mattituck Inlet. Mariners are advised to proceed with caution while transiting the area.

Chart 12358 LNM 12/21

**NY-SHINNECOCK BAY TO EAST ROCKAWAY INLET (Chart 12352)-MORICHES BAY**

Severe shoaling is present in Moriches Bay along the Long Island Intracoastal Waterway in the vicinity of Moriches Bay Buoys 21, 24, 26, 27, 28, and 29 extending the entire width of the channel at nearly all tide levels. The area from Buoys 24 to 29 is only navigable at the operator's risk. The most severe area of shoaling can be found between buoys 26 and 28 and is less than half the charted channel depth in some areas. Mariners should be aware that the Aids to Navigation in these areas are unreliable due to shoaling and mariners are strongly advised to seek alternate routes.

Chart 12352 LNM 16/20

**NY-SHINNECOCK BAY TO EAST ROCKAWAY INLET**

Mariners be advised, dangerous shoaling conditions exist in the East Rockaway Inlet and vicinity. Mariners should exercise extreme caution when navigating the channel.

Chart 12352 LNM 15/18

**NY-MORICHES BAY, SHINNECOCK BAY AND STATE BOAT CHANNEL (REVISED 39/16)**

Shoaling has been reported in Moriches Bay along the Long Island Intercoastal Waterway in the vicinity of Moriches Bay Buoy 17, 18, 21, 26, 27, 28 and 29 extending the entire width of the channel and at any tide level. The most severe area of shoaling can be found between buoys 26 and 27 and is less than 3 ft. Shoaling is also reported in Moriches Inlet in the vicinity of Moriches Inlet East Cut Buoys 3E and 5E. Mariners should be aware that the Aids to Navigation in these areas have been deemed unreliable due to shoaling and mariners are advised to seek alternate routes. If transiting these areas, do so only at high tide and proceed slowly and with extreme caution.

Chart 12352 LNM 39/16

**NY-SHINNECOCK BAY TO EAST ROCKAWAY INLET-SLOOP CHANNEL**

Shoaling has been reported in the vicinity of Sloop Channel Beacon 21 (LLNR - 31100). All mariners are requested to use caution when transiting the area.

Chart 12352 LNM 49/17

**NY-LONG ISLAND SOUND –MILTON HARBOR**

Severe Shoaling has been reported in Milton Harbor. Mariners are advised to proceed with caution while transiting the area.

Chart 12364

## **NEW JERSEY SHOALING**

### **NJ-NAVESINK RIVER**

Recent surveys has shown significant shoaling in the Navesink River. Shoaling exists across the entire reach beginning at the entrance to the Navesink River to Navesink River Buoy 24. Least depths of 2.3 feet to 5.8 feet extending into channel and throughout the waterway. Navigation of the area requires extreme caution due to the encroaching nature of the shoal.

Chart 12325 LNM 01/22

### **NJ-SHREWSBURY RIVER**

Shoaling has been reported in the vicinity of Shrewsbury River Channel Lighted Buoy 5 (LLNR - 35755). All mariners are requested to use caution when transiting the area.

Chart 12325 LNM 50/21

## **SUMMARY OF ONGOING DREDGING AND MARINE CONSTRUCTION PROJECTS**

**Arranged by State, North to South, and Newest information on top (for each State).**

**Updated 11/9/2022**

### **NEW OR UPDATED INFORMATION**

New, updated or very important information in this enclosure will be highlighted in yellow.

#### **MAINE**

##### **ME-ROCKLAND**

Prock Marine will be conducting dredging and ocean water disposal operations at the Rockland, Municipal Fish Pier, in position 44-6-9.468N 063-6-37.368W, from **November 8, 2022 to March 1, 2023**, 24 hours a day, seven days a week. Equipment on scene will be the tug DORTHY, Prock Marine barge No. 5, Scow Prock 17 and a skiff boat, monitoring VHF-FM CH 10,12,13, and 16. Mariners are advised to use caution and transit at slow speed to minimize wake when transiting the area.

Chart 13307 LNM 43/22

#### **VERMONT**

**NONE TO REPORT**

#### **NEW HAMPSHIRE**

##### **NH- PISCATAQUA RIVER-NEWINGTON**

CDM Constructors Inc. will be dismantling a former fuel pier, on the Piscataqua River, in Newington, NH, in position 43-6-27.16N, 070-47-52.85W, from **July 19, 2022 through May 31, 2024**. Equipment on scene will be sporadic depending on phase of project. Two working barges will be mobilized for crews and heavy equipment (excavator and Lull). Miscellaneous support vessels may also be present, monitoring VHF/CH-13 and 16. Work barges will be centralized to work areas only and will not impede navigation. Mariners are urged to transit at their slowest safe speed to minimize wake and proceed with caution.

Chart 13285 LNM 29/22

#### **MASSACHUSETTS**

##### **MA-MERRIMACK RIVER-HAVERHILL-Updated 10/31/2022**

The Merrimack Valley Regional Transit Authority, will be conducting riverbank stabilization operations, along the Merrimack River, at 85 Railroad Avenue, Haverhill, MA, in position 45-45-59.187N, 071-5-29.727W. Work will run between **August 15-November 30, 2022**, Monday through Friday, from 7:00am-3:00pm. Equipment on scene will be land based construction equipment, vibratory hammer, backhoe, and a bobcat. The work will not impede the safe navigation on the river. Mariners are urged to transit at their slowest safe speed to minimize wake and proceed with caution.

Chart 13274 LNM 32/22

## **MA-SPRINGFIELD-CONNECTICUT RIVER CROSSING PROJECT – UPDATE 10/31/2022**

The Springfield Water and Sewer Commission continues construction and pipeline installation operations on the Connecticut River Western Agawam bank between the Memorial and South End Bridges at approximately River Mile 75. Construction will consist of the installation of a pile supported access trestle with limited floating turbidity curtains extending approximately 90 feet beyond the mean annual high water mark into the Connecticut River. Phase III of construction has commenced. Connecticut River – Mile 73 Springfield/Agawam: Construction & Dredging for Pipeline Crossing Activities shall commence on or about **June 1, 2022 to January 15, 2023** pending weather and production. Temporary pile to support environmental curtains shall extend 600 feet into the river from the West bank and 1000 feet north tapering from the West bank shore to the center of the River. Piles shall be lighted with navigational steady all-round white lights. Construction equipment consist of,

- 1 150-180 Ton Crane Mount on 70' x 80' x 7' Poseidon (2) Spud Barge
- 2 215,000 LB Komatsu 1250 Excavator Dredge Barge w/ (4) powered spuds
- 3 30'x 80' x 7' Material / Environmental Controls - Poseidon section barges
- 1 300HP-400HP shallow water push boat.
- 1 225 HP Sea Bee 180-degree hydraulic thruster-master
- 1 60hp work boat
- 1 8'x10'x3' Environmental work barge w/ motor
- 1 DOC Inspection Boat (Daniel O'Connell's Sons)

Clear navigable passage for boaters will be maintained on the eastern side of the river. Due to barge mounted equipment and Dive operation safety concerns; Mariners are advised to exercise extreme caution when transiting the area proceeding at headway speed at "No Wake" and to monitor VHF- FM Channels 13/16. For more information mariners may contact J.F White Contracting Co at (617) 454-1832 or Project Manager Robert Pellerin at (508) 905-9582. Additional Questions concerning this project may be directed to Mr. Gus O'Leary at (617) 498-4649 or the on scene contractor, J.F. White Company at (617) 699-5063. On scene work vessel may be contacted via VHF-FM 05 or 07 Mariners are urged to use caution while transiting the area.

LNM 20/21

## **MA-YARMOUTH-PARKER'S RIVER**

Barnstable County Dredging will be conducting dredging operations in the entrance channel of Parker's River, Yarmouth, MA, in position 41-38.038N 070-13.177W, from **November 4-15, 2022**. Dredging will run Monday through Saturday between 8:00am to 4:30pm. Equipment on scene will be the County Dredge Cod Fish II, Dredge Support Vessel Bradbury and two skiffs, along with 2,500 feet of dredge pipe that may be floating during dredging operations. The dredge and dredge pipe have limited maneuverability. All vessels should give wide berth when operating nearby and maintain communications as needed, through VHF-FM CH 13, 16, and 18. Mariners are advised to use caution and transit at slow speed to minimize wake when transiting the area.

Chart 13282 LNM 44/22

## **MA-NANTUCKET SOUND-Updated 10/29/2022**

On or about the 30th of October in preparation for Cable Laying Operations there will be a construction barge and a materials barge along with tugs KODIAK and BUCKY performing Diving Operations at the HDD Cable ducts to get the cables ready for connection and pull-in to the beach. Additionally, six smaller workboats and a Crew Transfer Vessel will assist in these operations. Subsequently, the Cable Barge ULISSE will be towed to site by the NICOLE FOSS and begin conducting cable laying operations approximately 700m (0.4nm) off Covell's Beach, Barnstable. The cable will be pulled to shore by an onshore winch, once secured the ULISSE will lay and bury the cable away from the beach out to the Cape Poge area. Attending the ULISSE cable laying operations will be the support vessels MENA C & MARTINE P that will be performing anchor handling for the operations. Two local fishing vessels will be operating around the activities as safety vessels to monitor traffic and facilitate the safe movement of fishing vessels, recreational craft, or other transiting vessels, around the work sites and project vessels. All Mariners transiting or fishing in the area are requested to give a

wide berth to the vessels as they are limited in their ability to maneuver, and the Cable layer ULISSE will have gear out 1500m ahead of the vessel and up to 1500 meters behind the vessel. The ULISSE will operate on a 5-point mooring spread utilizing the full width of the Offshore Export Cable Corridor (OECC). The mooring spread will consist of four positioning anchors positioned up to 1 km or 0.54 nm from the barge and a single pulling anchor positioned up to 1.5 km or 0.82 nm. Her anchors will be deployed with pennant buoys and will be marshalled by various support vessels. Vessels in the vicinity of the operations are requested to operate in a manner as to not endanger the vessel or associated equipment. Passing arrangement can be made via VHF with the vessels on VHF-FM CH 13 and 16. Additional information on this project can be viewed at the following link: <https://www.vineyardwind.com/mariners-updates/70>



Chart 13237 LNM 42/22

## MA-LYNN

Sea Risk Solutions will be conducting horizontal directional drilling operations in Lynn, MA in position 42-27-9.743N, 70-55-22.577W, (about 0.8 miles from shore in Nahant Bay), at a water depth of approximately 16 feet. This operation will drill and install a conduit pipe under the road, beach, and nearshore area, which will not be disturbed. HDD and conduit construction crews mobilized on land October 3, 2022. HDD and conduit installation construction crews are anticipated to commence in-water work between **November 10-30, 2022**, with a target start date of November 15th, 2022 (subject to weather). Divers and small support vessels will be in the water to complete capping of the HDD conduit. A fisheries liaison boat will scout the area and communicate with fishermen and other mariners as necessary and will be monitoring VHF-FM CH 13 and 16. All mariners and ocean users are asked to keep vessels and gear at least ¼ mile away from this position during marine installation operations. For more information on project activities please visit the project website <https://amitie-submarine-cable-erm.hub.arcgis.com/>

Chart 13275 LNM 43/22

## MA-WESTERN GULF OF MAINE

In accordance with DA Permit NAE-2019-01014, Special Condition 9, Edge Cable Holdings USA, LLC has contracted Alcatel Submarine Networks (ASN) and Fugro to conduct a video survey of a planned subsea telecommunications cable route in the Western Gulf of Maine. The survey will take place in the general area between 42° 47'12.12" N, 070°15'0.00" W and 42°41'6.91"N, 70°0'0.00"W; in depths of 200-600 feet. The RV WESTERLY will tow a video camera above the seabed across selected stations along this route. The survey is planned for daylight hours between **November 5 through November 19, 2022**, weather permitting. A fisheries liaison boat will scout the area and communicate with fishermen as necessary prior to the survey. All mariners are asked to keep vessels and gear at least ¼ mile away from the survey vessel during operations. For more information on project activities please visit the project



website <https://amitie-submarine-cable-erm.hub.arcgis.com/>

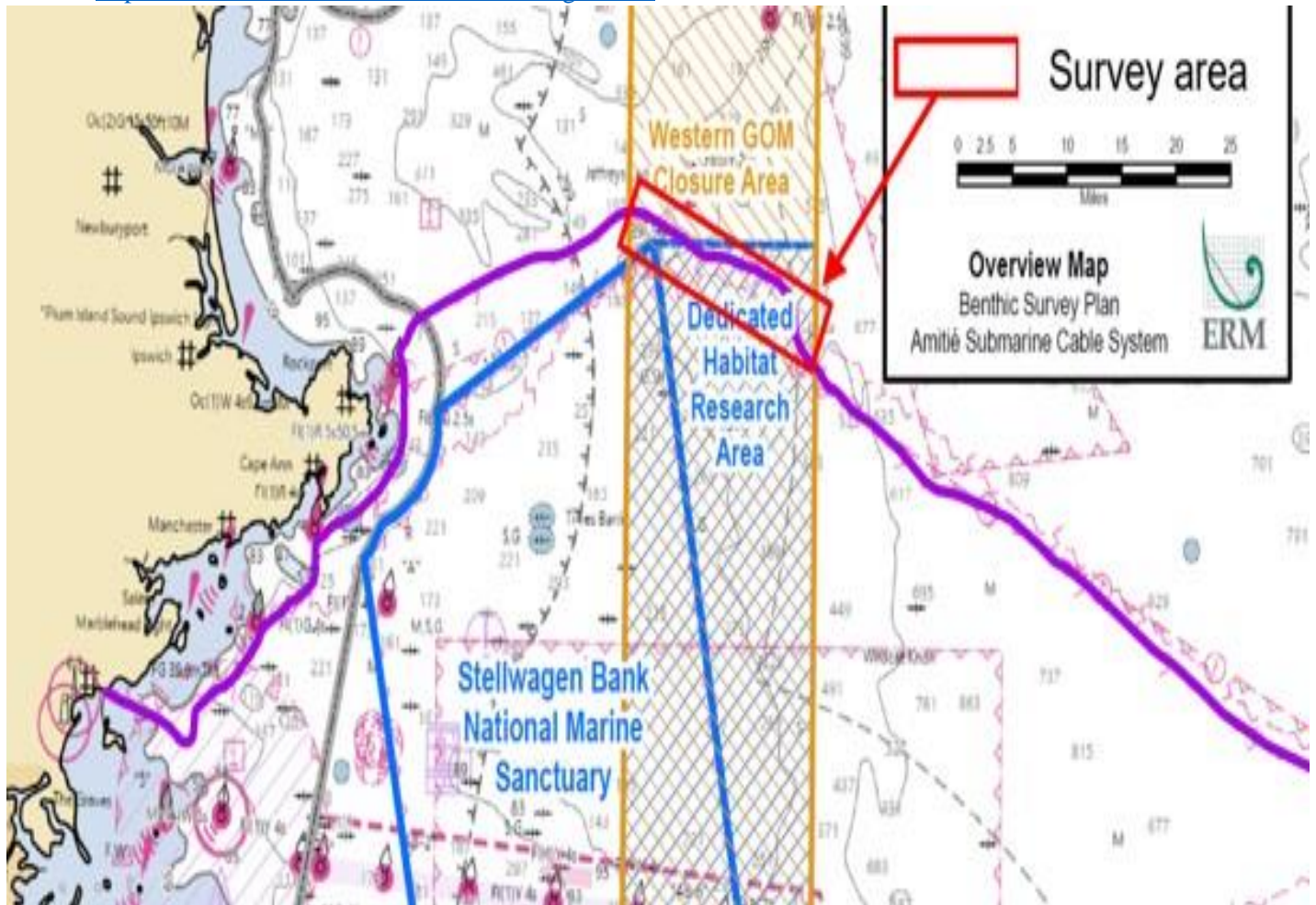


Chart 13278 LNM 43/22

## MA-NANTUCKET

Robert B. Our Co. Inc. will be conducting pier improvements and repairs to the Nantucket Town Pier in position 41-9-55.2096N 070-3-14.724W, from **October 5, 2022 to May 31, 2023**, 24 hours a day 7 days a week, between 6:00am to 6:00pm. Equipment on scene will be the barge TYRONE, scow COVE POINT, LINKBELT 138 CRAWLER CRANE, tug ROBERT B, push boats MR. MAGOO and MR. BOJANGLES, and the work skiff SERM. All working vessels will monitoring VHF-FM CH 13 and 16, for all passing and movement arrangements. Mariners are advised to use caution and transit at slow speed to minimize wake when transiting the area.

Chart 13241 LNM 40/22

## MA-SCITUATE HARBOR-Update 9/27/22

Scituate Historical Society will be conducting a restoration project of the lantern room on Old Scituate Light from **October 3, 2022 to August 30, 2023**. During this time, the light will be temporarily disestablished and extinguished. Mariners are advised to use caution when transiting the area. Information on the Scituate Historical Society can be found at [scituatehistoricalsociety.org](http://scituatehistoricalsociety.org) or by calling 781-545-1083.

Chart 13269 LNM 38/22

## **MA – NEWBURYPORT HARBOR - DREDGING**

Mariners are advised that H&L Contracting will be conducting dredging operations in Newburyport Harbor, MA from **September 28, 2022 to March 15, 2023**. The 20" Dredge OYSTER BAY will be performing dredging in the channel outside of the inlet at 42-49-03"N 70-48-01"W. with the dredge pipe located along the south side of the inlet. The 16" Dredge FINN will be performing dredging at multiple locations in the main harbor channel with the dredge pipe located on the south side of the channel. All dredge pipes will be marked and lit I.A.W. Coast Guard Regulations. Channel crossings will be provided with the dredge pipe submerged and marked with temporary red and green buoys. Work hours are 24 hours a day, 7 days a week. There will be two dredges, multiple push boats, skiff, booster pump barge, equipment barge, and dredging pipeline on scene. All marine equipment operators will be monitoring VHF-FM Channel 63 and Channel 16 and 13. Dredge and work vessels will monitor VHF-FM Channel 13 and 16. Mariners are advised to proceed with caution when transiting the area and are requested to limit speed to the minimum required to make way.

Chart 13278 LNM 37/22

## **MASSACHUSETTS - BEVERLY – SALEM- DANVERS - ESSEX BRIDGE Conduit Installation:**

Mariners are advised that McCourt Construction Company will be installing new conduit lines beneath the Beverly Salem Memorial Bridge crossing the Danvers River commencing **October 3, 2022 to March 31, 2023**. Work hours will be from 9:00 a.m. to 6:00 p.m. Monday thru Friday. Equipment on scene will consist of a Snooper truck with suspended bucket platform and multiple small tending vessels, no impact to Navigation is anticipated. For more information Mariners may contact Mr. Tom Pyle at (617) 620-5974 on scene vessels will be monitoring VHF-FH CH 12. Mariners are urged to use caution when transiting and to proceed at headway speed no wake in the vicinity of repair vessels that may be present.

Chart 13276 LNM 37/22

## **RHODE ISLAND**

### **RHODE ISLAND – PROVIDENCE RIVER – SEAWALL REPAIRS**

The Narragansett Electric Company and JF Brennan Company are performing repairs to the Seawall Bulkhead in Providence: 41-48-00.3N 71-23-31.3W. Work will take place from **March 14, 2022 to April 1, 2023**. A Crane Spud Barge, a Materials Barge, Work Floats and Marine Vessels operating in the Work Area defined below to perform demolition activities on the existing seawall and install a new sheet pile wall. Work hours are 6:00am to 6:00pm. Project operations will monitor VHF Channels 13 and 16 during working hours. Questions or concerns may be directed to the Project Manager, Kristian Theriault at 401-378-1876 (kristian.theriault@nationalgrid.com). Mariners should use caution when transiting the area.

Chart 13225 LNM 10/22

## **CONNECTICUT**

### **CT-BRIDGEPORT HARBOR-PLEASURE BEACH BRIDGE**

Blakeslee Arpaia Chapman Inc. will be conducting underwater cable laying operations near Pleasure Beach Bridge, Bridgeport Harbor, in position 41-09-58.30N 073-10-05.77W, from **November 17 to 18, 2022**, between 6:00am to 6:00pm. Equipment on scene will be a crane barge, tug boat, push boat, skiffs, monitoring VHF-FM CH 13 and 16 and are requesting a 2 hour notice for all vessel movement requests. Mariners are urged to transit at their slowest safe speed to minimize wake and proceed with caution.

Chart 12369 LNM 45/22

## CT-BRIDGEPORT HARBOR-BARNUM LANDING-Update 10/20/22

L/B JILL will be conducting crane operations alongside the pier at Barnum Landing, in Bridgeport Harbor, in position 41-10-9.127N 073-10-25.269W, from **October 26- November 30, 2022**, seven days a week 24 hours a day. Equipment on scene will be the LB JILL and SEACOR BRAVE, monitoring VHF-FM CH 13 and 16. The edge of the turning basin is approximately 90' from the face of the Eastern Dock at Barnum Landing. With a beam of 135' the JILL will be approximately 45' across the edge of the northeastern side of the turning basin. While at the prescribed berth, the JILL will be outside of the Bridgeport Reach. Per the chart, the Bridgeport Reach has a width ranging from 400' to 600' in its widest point to the west of Barnum Landing. While alongside the Eastern Dock, the JILL will not impede on vessels transiting the Bridgeport Reach. Mariners are advised to use caution and transit at slow speed to minimize wake when transiting the area.



Chart 12369 LNM 42/22

## CT- LONG ISLAND SOUND- BRANFORD

Skellig Glas Archaeology LLC will be conducting kelp farming in Long Island Sound off of Branford, Connecticut southeast of Indian Neck and approximately 16500 feet northwest of Gangway Rock, in position 41-14-40.106N 072-47-44.064W; 41-14-39.933N 072-47-36.214W; 41-14-32.197N 072-47-36.402W; 41-14-34.166N 072-47-44.278W, from **November 5, 2022 to May 28, 2023**, 24 hours a day seven days a week. Equipment on scene will be Two (2), 500 foot-long longlines anchored at each end and in the middle with two 300-pound anchors (a total of 6 anchors per long line; 12 anchors in all) in water depths of between 19 feet mean lower low water (MLLW) and 25 feet mean high water (MHW). Mariners are advised to use caution and transit at slow speed to minimize wake when transiting the area.

Chart 12373 LNM 43/22

## CT-NEW LONDON HARBOR

Cashman Dredging and Marine Contracting Company, LLC will begin mobilizing equipment into New London Harbor for dredging work for the Infrastructure Improvements to Connecticut State Pier Project. Dredging for the project is expected to begin on or about **October 1, 2022 to January 31, 2023**. Dredging will occur along the Connecticut State Pier to the west of the Federal Channel and just South of the Gold Star Memorial Bridge. Equipment for the project will include the following: WOOD 1, Clamshell Dredge, a crane barge, 6 material barges, SURVEY 2 survey vessel, and associated crew boat and tug boats. Mariners are urged to transit at their slowest safe speed to produce no wake and proceed with caution past the dredging site.

Chart 13212 LNM 39/22

## **NEW YORK**

### **NY-EAST RIVER-MANHATTAN BRIDGE**

T. Baker Smith LLC will be conducting hydrographic surveys on the east side of the Manhattan Bridge, in position 40-42-24.44N 073-59-7.62W, from November 14-15, 2022, between 9:00am to 3:00pm. Equipment on scene will be a 24 foot survey vessel, with a towed side scan sonar, echosounder, monitoring VHF-FM CH 16. Mariners are urged to transit at their slowest safe speed to minimize wake and proceed with caution.

Chart 12327 LNM 45/22

### **NY-BROOKLYN**

Warren George Inc. will be conducting soil borings at the 6<sup>th</sup> Street turning basin, in position 40-40-30.83N and 073-59-32.83WW, from **November 14-25, 2022**. Work will be conducted Monday through Friday, between 7:00am to 3:00pm. Equipment on scene will be barge WARREN GEORGE H-BEAM, tug ANNIE G, and a small workboat, monitoring VHF-FM CH 72 and 16. The barge will need 4 hour notice to move, so to not impede the safe navigation of the channel. Mariners are urged to transit at their slowest safe speed to minimize wake and proceed with caution.

Chart 12327 LNM 45/22

### **NY-HUDSON RIVER-YONKERS-TOMKINS COVE**

Caldwell Marine International, LLC will be conducting submarine utility location investigations, on the Hudson River, between Yonkers and Tomkins Cove, NY, from **November 2 to November 13, 2022**, seven days a week, between 7:00am to 7:00pm. Utility Investigation Barge will operate with both spuds and anchors, beginning at 40-57.333N 073-54.123W and travel throughout the investigative process to 41-15.293N 073-58.332W. All anchor positions will be marked with white spherical marker buoys. Each anchor buoy will be equipped with high visibility reflective tape and illuminated with fixed white lights with a visible range of two nautical miles. Equipment on scene will be CMI Utility Investigation Barge: 'Hughes #824' (120ft length x 36ft beam) Support Tug: Jessica Francis (26ft length x 12ft beam), Crew Transfer Vessel: 'Patty C' (26' ft. length x 10 ft. beam), monitoring VHF-FM CH 73. Thirty-minute notice is requested for moving the vessel, to not impede the safe navigation of the channel. Hudson River Pilots will be contracted daily for scheduled traffic. Mariners are urged to transit at their slowest safe speed to minimize wake and proceed with caution as divers will frequently be in the water.

Chart 12346 LNM 44/22

### **NY-QUEENS-EAST RIVER**

S.T. Hudson Engineers will be conducting geophysical surveys in position 40-47-16.456N, 73-53-56.215W to 40 47-49.972N, 73-54-36.197W, from **November 2 to 17, 2022**, during daylight hours seven days a week. Equipment on scene will be the *MV BELLA MARIE* is a 38-ft aluminum hulled catamaran. A Geophysical survey equipment will be towed behind the vessel and maneuverability of the vessel will be restricted. Please note that some of the equipment will be towed subsurface at a distance of up to 1,000ft behind the vessel. Mariners are advised to use caution when transiting near the survey vessel and give a wide berth and slow bell. Points of contact are provided at the end of this notice. In addition, an Almar-31 landing craft will be anchored in multi-point mooring near shore on south edge of survey area to assist with handling of towed systems. Mariners are advised to give wide berth and slow bell. Geophysical survey equipment will be towed behind the vessel and maneuverability of the vessel will be restricted. Please note that some of the equipment will be towed subsurface at a distance of up to 1,000ft behind the vessel. Mariners are advised to use caution when transiting near the survey vessel and give a wide berth and slow bell. Points of contact are provided at the end of this notice.





Chart 12339 LNM 43/22

## NY-NEW ROCHELLE

Patriot Marine LLC. Will be conducting Maintenance Dredging with transport from Huguenot Yacht Club in New Rochelle, NY to Clean Earth Dredging Technologies, LLC in Jersey City, NJ, in position 40-53-21.95N 073-47-00.34W, from **November 1, 2022 to January 31, 2023**, seven days a week, 24 hours a day. Equipment on scene will be the TUG MULBERRY, TUG SCHOHARIE, TUG MISS ANNA, & DREDGE 410, monitoring VHF-FM CH 13 and 16 for all concerned traffic and is requesting a ten minute notice, for all vessel movement requests. Mariners are advised to use caution and transit at slow speed to minimize wake when transiting the area.

Chart 12367 LNM 43/22

## NY-NEW YORK CITY-EAST RIVER

JT Cleary Inc. will be conducting construction repair along the shore line of the East River, in position 40-43-52.147N 073-58-22.976W, from **October 12, 2022 to April 1, 2023**, Monday through Friday, 6:00am to 2:30 pm. Equipment on scene will be a jack up barge, monitoring VHF-FM CH 13 and 16. Mariners transiting the work area are urged to exercise extreme caution, travel at the slowest safe speed to minimize wake, and proceed with caution after passing arrangements have been made.

Chart 12339 LNM 42/22

## NY-LONG ISLAND-FIRE ISLAND INLET-MONTAUK

Great Lakes Dredge Co. will be conducting dredging and pumping via two booster pump plants and submerged pipeline approximately 800,000 cubic yards of material from the Fire Island Inlet Channel, with beach placement along the Atlantic shoreline of Robert Moses State Park, NY, from **October 19, 2022 to March 31, 2023**, 24 hours a day seven days a week. Equipment on scene will be the Cutter Suction Dredge ILLINOIS, (4-5) Tug boats, two booster barges, survey vessel, crew boat, derrick barge and an anchor barge, monitoring VHF –FM CH 13 and 16. Mariners transiting the work area are urged to exercise extreme caution, travel at the slowest safe speed to minimize wake, and proceed with caution after passing arrangements have been made.

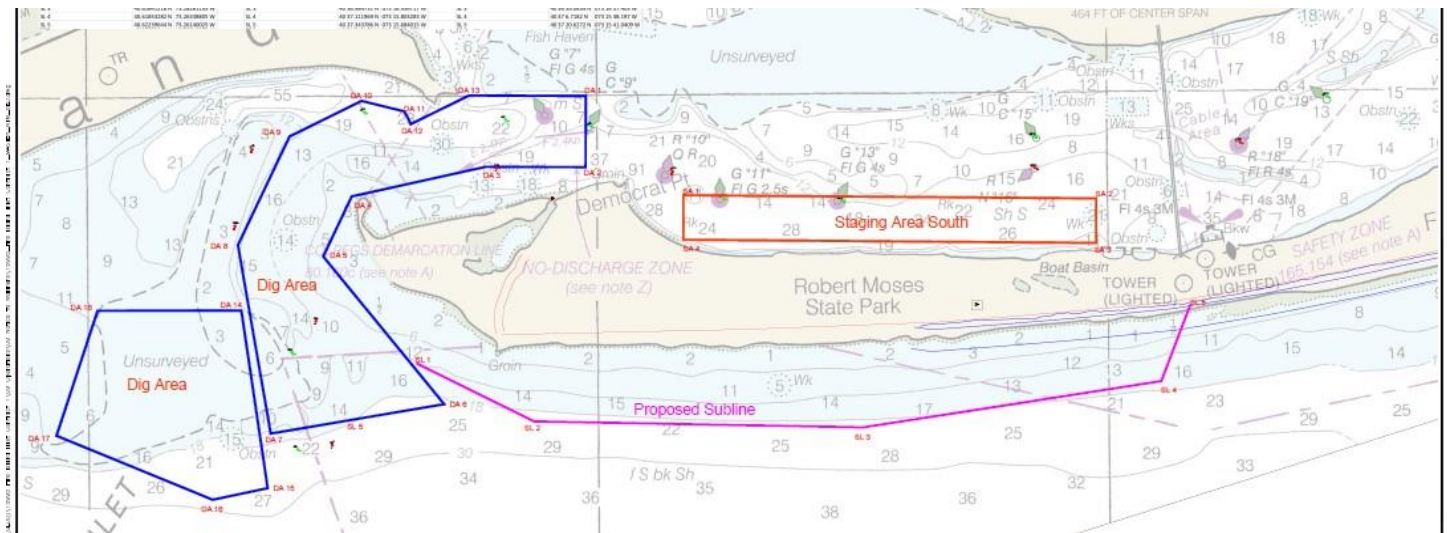


Chart 12352 LNM 42/22

## NY-LONG ISLAND-WAINSCOTT BEACH

Cashman Dredging and Michaels Trenchless Inc. will be conducting Pile Driving, Horizontal Directional Drilling (HDD) off of Wainscott Beach, Long Island, NY and Towing HDPE pipe from Qounset, RI to work site off Wainscott Beach, Long Island, NY, in position 40-55-24.74N 072-13-55.73W, from **October 31, 2022 to March 30, 2023**, seven days a week, between 7:00am to 7:00pm. Equipment on scene will be the Seacor L/V JILL, Seacor S/V BRAVE, S/V Windserve Odyssey Tugs – Rowan McCallister, Buckley McCallister, Matthew McCallister, Rainbow, and Gaspee. The Lift Boat JILL will be spudded down in a box area. Supply Boat BRAVE will make a twice weekly run from Bridgeport, CT to the work site for crew change and supplies, monitoring VHF-FM CH 13 and 16. Mariners are requested to transit the area with caution and minimize wake during mobilization hours 0700-1900 in Bridgeport, CT, and in the vicinity of the Lift Boat JILL.

Chart 12358 LNM 42/22

## NY-LONG ISLAND SOUND- RYE-MILTON HARBOR

Patriot Marine LLC will be conducting maintenance dredging in Milton Harbor, Rye, NY in position 40-57-18.04N 073-41-37.44W, from **October 24, 2022 to January 31, 2023**, seven days a week 24 hours a day. Equipment on scene will be the tug, MULBERRY, SCHOHARIE, SARA, and the dredge 410, monitoring VHF-FM CH 13 and will be transporting and disposing of dredge material, at the Western Long Island Disposal Site (WLDS). Mariners are advised to use caution and transit at slow speed to minimize wake and are asked to give the dredging equipment a ten minute notice for all movement requests.

Chart 12367 LNM 42/22

## NY-HUDSON RIVER-CATSKILL-HARLEM RIVER

Ocean Surveys Inc. will be conducting marine geophysical and hydrographic data collecting operations, along survey route options that include the Hudson River from Catskill, NY, south along the western shores of Manhattan, New York from just south of the northern confluence of the Harlem River to the Willis Avenue Bridge, from **October 19-November 30, 2022**, between 6:00am to 6:00pm. Equipment on scene will be geophysical survey equipment (vessel mounted

multibeam depth sounder, towed side scan sonar with magnetometer, and towed subbottom profiler), monitoring VHF-FM CH 13 and 16, for all passing arrangements. Mariners are advised to use caution and transit at slow speed to minimize wake when transiting near the survey equipment.

Chart 12347, 12343 LNM 42/22

## NY-HUDSON RIVER-PORT COEYMANS

LAND Remediation Inc. will be conducting maintenance dredging within the Hudson River Federal Navigation Channel near Port of Coeymans between river miles 130 and 132, within a one mile radius of position 42-27-57.369N and 073-47-2.018W, between **September 1 to November 30, 2022**, Monday to Friday, between 6:00am to 7:00pm. Dredging will be performed mechanically by an excavator mounted modular spud barge platform with tending tug. Dredged sediment will be loaded into three hopper barges (150'x37'x13') and transported by one towing tug within 2 miles south to a temporary hydraulic pump-off station to be installed on a spudded deck barge near Houghtaling Island at approximately river mile 130. The pump-off station deck barge will remain for the duration of the project and located 80 feet east of the Hudson River Federal Navigation Channel. An additional tending tug will facilitate hopper barge movements at this location. Approximately 300 feet of floating pipeline will be installed between the pump-off station and Houghtaling Island (no obstruction to federal navigation channel) for hydraulic material transfer from hopper barges to the upland spoil area. The pipeline will be clearly marked by lighted buoys in accordance with USCG regulations. All working vessels will be monitoring VHF-FM CH 13 and 16 or can be reached at 518-451-0961. Mariners are advised to exercise caution when transiting the area. Please provide two hour notice for transiting these areas to allow time for work vessels to clear the area.

## NY-LONG ISLAND-GREEN CREEK-BROWNS RIVER

H&L Contracting LLC. Will be conducting dredging operations at the Timber Point Marina, in Green Creek, Great South Bay, NY, in position 40-43-17.83N 073-05-22.73W, from **October 10 to December 10, 2022**, 24 hours a day seven days a week. The disposal site for the two dredging locations is through Brown's River to Brown's River disposal site in position 40-43-25.41N 073-04-10.39W. The pipeline will be from the two dredging areas, across Great South Bay to the Brown's Creek disposal site. All of the pipe will be marked with crossings and spar buoys. Equipment on scene will be the dredge SCROD and LITTLE DRAGON and the workboats NIXON and DIXIE. All working vessels will be monitoring VHF-FM CH 65 and 16 and are requesting a 30-minute advance for all movement requests. Mariners are advised to use caution and transit at slow speed to minimize wake when transiting the area.

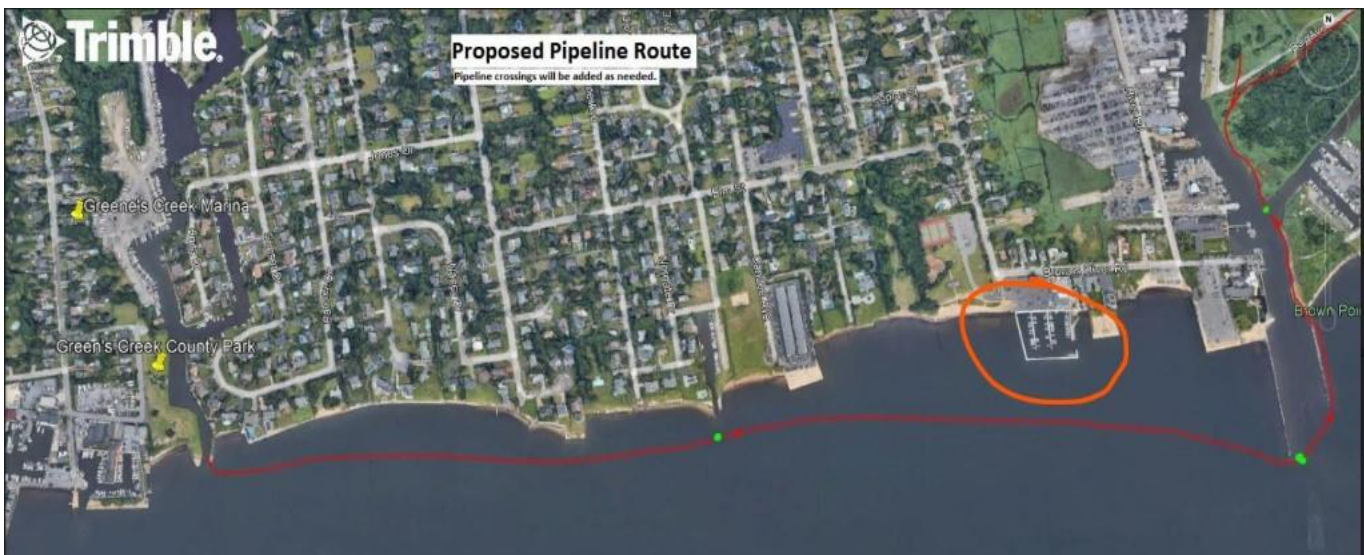






Chart 12353 page C LNM 41/22

### NY-BRONX RIVER BRIDGE-Update 10/11/2022

Empire Construction and Property Management Group, Inc. will be conducting timber fender, system, demolition and disposal under the Bronx River Bridge, in position, 40-49-46N 073-53-00W, from **October 30-December 15, 2022**, between 7:00am to 6:30pm. Equipment on scene will be a 150'x50' hopper barge, small safety boat, 10'x40' sectional barges, monitoring VHF-FM CH 19. Working vessels request a 1-hour notice for movement requests. Mariners are urged to transit at their slowest safe speed to produce no wake and proceed with caution.

Chart 12339 LNM 39/22

### NY-NEW YORK CITY-THE BATTERY

JT Cleary Inc. will be conducting diver operations at the Battery in New York City, NY, in position 40-42-4.80N 074-0-52.41W, from **October 10, 2022 to May 10, 2023**. Equipment on scene will be an 80'x50' jack up barge, moored at bulkhead not in navigational channels, monitoring VHF-FM CH 4. Mariners are urged to transit at their slowest safe speed to produce no wake and proceed with caution.

Chart 12327 LNM 39/22

### NY-LONG ISLAND-MORICHES BAY

Dredgit Corporation will be conducting maintenance dredging from **October 11, 2022 through January 15, 2023**, 24 hours a day, seven days a week. Dredging and associated pipeline will be in the vicinity of the Long Island Federal Navigation Channel, Moriches Bay in the following positions: 40-46-44.9831N 072-45-45.7376, 40-46-44.034N 072-45-45.374W, 40-47-09.046N 072-43-52.340W, 40-47-09.995N 072-43-52.703W. Equipment on scene will be, 18' Ellicott Dredge with Idler Barge & Swing Anchors, 18' Ellicott Booster Pump with flex hoses, 20' Dredge Pipeline and multiple work boats, monitoring VHF-FMCH 7,8,13, and 16. The dredge will minimize interference with the use of the Federal Navigation Channel. Dredgit will shift or move the dredge and interrupt dredging operations to accommodate the movement of vessels and floating equipment, if necessary. Mariners are urged to use extreme caution and transit the dredge area at their slowest safe speed to create minimum wake. Mariners are encouraged to utilize the vessels navigational aids, navigational lights and day shapes to determine safest passage. The dredge pipeline will be clearly marked with floats and amber blinking lights.



Chart 12352 LNM 38/22

**NY-LONG ISLAND-JONES BAY-REYNOLDS CHANNEL**

Norfolk Dredging Company will be conducting maintenance dredging and beach sand placement in Jones Inlet, Outer Sand Deposition Area to Jones Bay to Reynolds Channel and Sloop Channel Intersection to Long Creek, starting in position 40-34-34-8.607N 075-34-51.086W and ending in position 40-36-15.448N 073-34-10.969W. Dredging will run from **October 3 to December 1, 2022**, 24 hours a day, seven days a week. Equipment on scene will be the dredge DELEWARE, NDC160, DERRICK 16, DIDAPPER 78, NDC 262, CAPT. RICHARD, MISS JUDY, ROBBIE R, Pusher 14, Floating pipeline, and submerged pipeline. Passing signal shapes and lights will be changed per Navigation Rules and Regulations according to the orientation of the dredge. Vessels larger than pleasure crafts are requested to contact the dredge on VHF-FM CH 5, 13, and 16 and give 45 minutes notice for dredge movements. Mariners are advised to use caution and transit at slow speed to minimize wake when transiting the area.

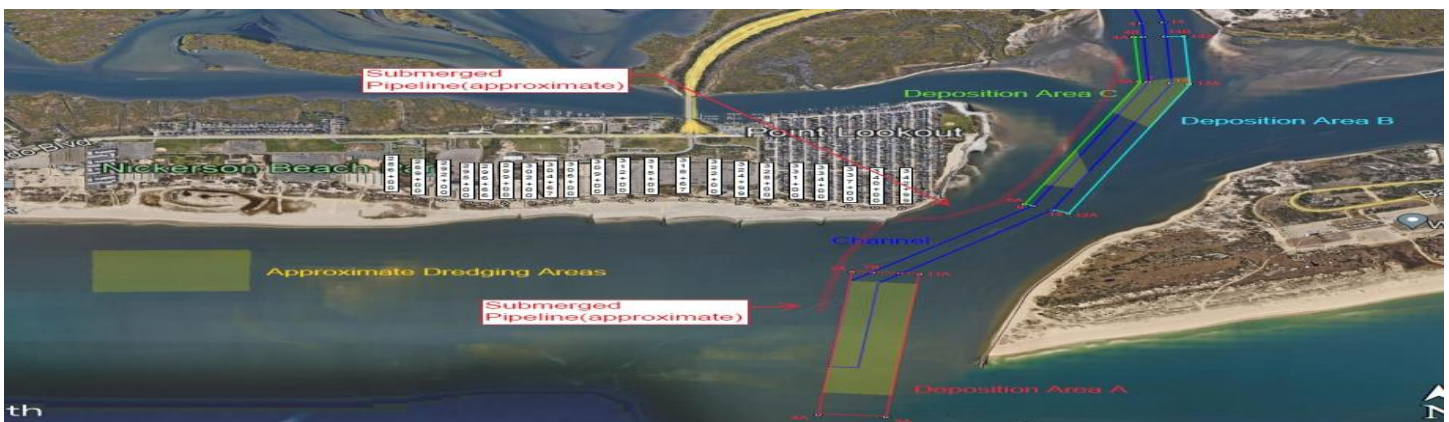


Chart 12352 LNM 38/22

**NY- BROOKLYN-ATLANTIC BASIN**

Trevcon Construction Company will be conducting steel pipe and precast pile driving, fender and concrete deck installation, in position 40-40.998N 074-0.658W, in the Atlantic Basin, Brooklyn, NY. Work will run from **September 22, 2022 to July 31, 2023**, from 6:00am to 6:00pm. Equipment on scene will be a 190'X60' crane barge and two 40'X110" material barges. Mariners are advised to use caution and transit at slow speed to minimize wake when transiting the area.

Chart 12327 LNM 38/22

**NY-HUDSON RIVER-ROSETON-CHELSEA-Update 9/15/22**

Caldwell Marine International, LLC will be conducting submarine utility location investigations, on the Hudson River, between Roseton and Chelsea, NY, from **September 19 to November 22, 2022** seven days a week, between 7:00am to 7:00pm. Utility Investigation Barge will operate with both spuds and anchors, beginning at 40-52.093N 073-55.485W and travel throughout the investigative process to 40-48.279N 073-55.760W. All anchor positions will be marked with white spherical marker buoys. Each anchor buoy will be equipped with high visibility reflective tape and illuminated with fixed white lights with a visible range of two nautical miles. Equipment on scene will be CMI Utility Investigation Barge: 'Hughes #824' (120ft length x 36ft beam) Support Tug: Jessica Francis (26ft length x 12ft beam), Crew Transfer Vessel: 'Lil Johnny' (26' ft. length x 10 ft. beam) Crew Transfer Vessel: 'Lil Lexi' (25' ft. length x 11 ft. beam), monitoring VHF-FM CH 72 and 77. Thirty-minute notice is requested for moving the vessel, to not impede the safe navigation of the

channel. Hudson River Pilots will be contracted daily for scheduled traffic. Mariners are urged to transit at their slowest safe speed to minimize wake and proceed with caution.

Chart 12343 LNM 33/22

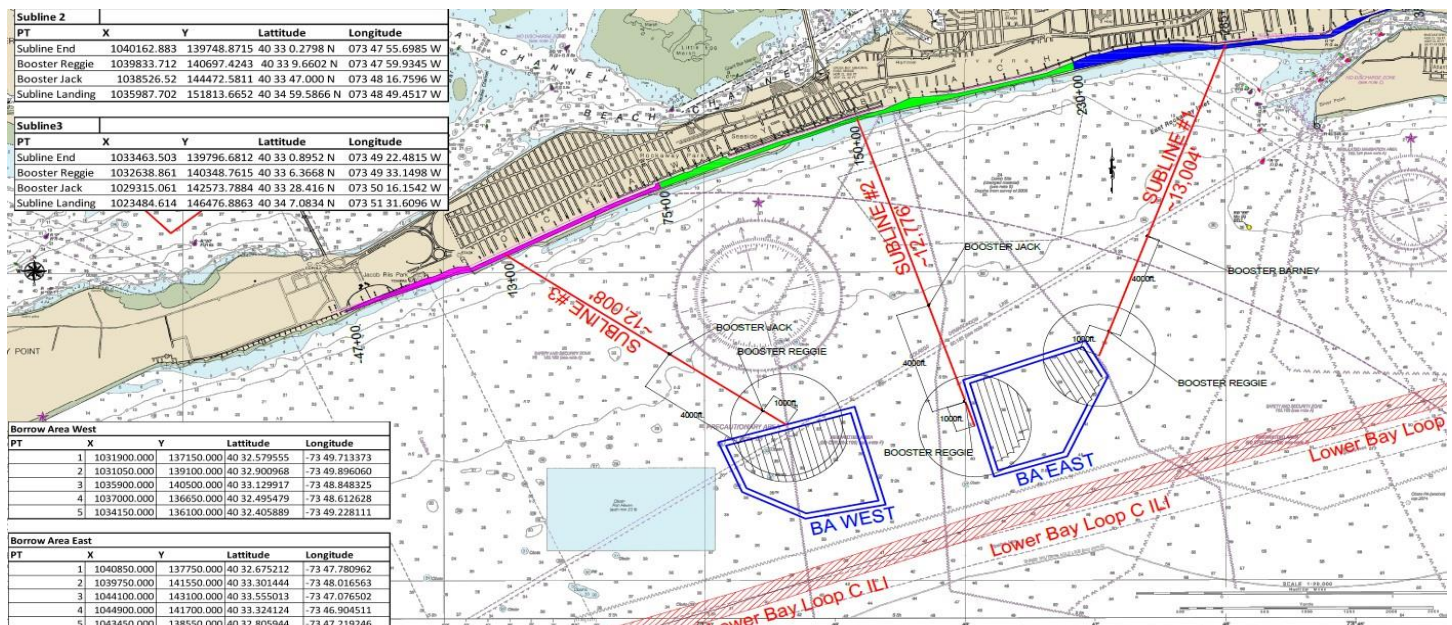
## NY-JONES INLET- REYNOLDS CHANNEL

Norfolk Dredging Company will be conducting maintenance dredging and beach sand placement operations in Jones Inlet, Outer Sand Deposition Area to Jones Bay to Reynolds Channel and Sloop Channel Intersection to Long Creek, in position 40-34-0.860N 075-34-51.086 and 40-36-15.448N 073-34-10.969W. Work will be conducted from **September 28- December 1, 2022**, 24 hours a day, seven days a week. Equipment on scene will be Dredge DELAWARE, NDC160, DERRICK 16, DIDAPPER 78, NDC 262, CAPT. RICHARD, MISS JUDY, ROBBIE R, PUSHER 14, Floating pipeline, and submerged pipeline. All working vessels will be monitoring VHF-FM CH 05, 13, and 16. Passing signal shapes and lights will be changed per Navigation Rules and Regulations according to the orientation of the dredge. Vessels larger than pleasure crafts, 45 minutes notice to move dredge. Mariners are advised to use caution and transit at slow speed to minimize wake when transiting the area.

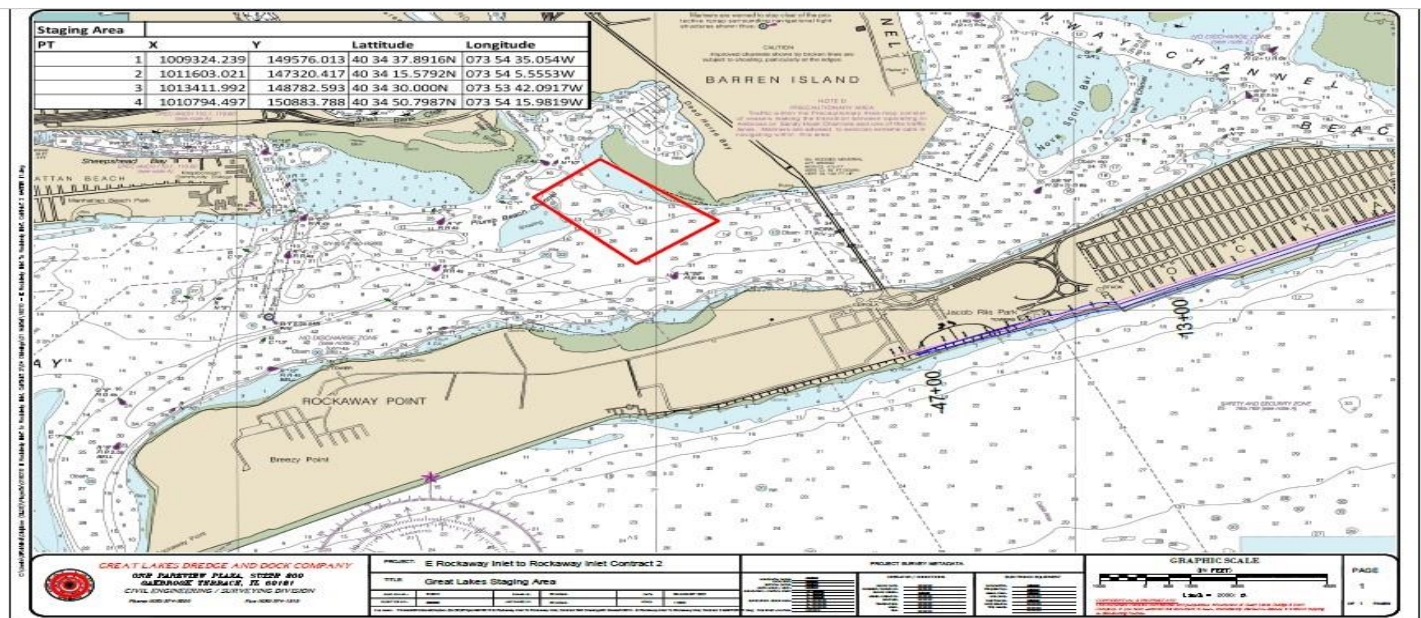
Chart 12352 LNM 37/22

## NY-EAST ROCKAWAY-ROCKAWAY

Great Lakes Dredge and Dock Co. LLC will be conducting dredging operations in East Rockaway Inlet to Rockaway Inlet, Atlantic Shore Front, Rockaway, from **August 12, 2022 to January 31, 2023**, 24 hours a day, seven days a week. Equipment on scene will be the dredge ILLINOIS, DERRICK 70, Tending tugs, CHARLOTTE V, MAVERICK, CANDIACE L, survey boats MIAMI RIVER and MUSKEGON RIVER. All working boats will be monitoring VHF-FM CH 5, 13, and 16. Mariners are urged to transit at their slowest safe speed to minimize wake and proceed with caution after passing arrangements have been made.







LNM 32/22

**NY-ALBANY-HUDSON RIVER**

New York State Office of General Services, Design and Construction Team will be setting concrete seawall manifolds in position 42-38-52.197N, 073-44-51.294W, from **August 16-December 24, 2022**, Monday through Saturday, 7:00am-5:30pm. Equipment on scene will be tug CUSHING and MISTER JACK, monitoring VHF-FM CH 13 and 16. Mariners are urged to transit at their slowest safe speed to minimize wake and proceed with caution.

Chart 12348 LNM 30/22

**NY-QUEENS-FLUSHING BAY-FLUSHING CREEK**

DONJON Marine will be conducting dredging in Flushing Bay and Creek in position 40-45-34.5N, 073-51-15.7W, between **August 1- November 30, 2022**, 24 hours a day, 7 days a week. Equipment on scene will be (2) dredges, (1) crew boat, (1) tending tug, and (1) towing tug. Vessels on scene will be monitoring VHF-FM CH 13 and 16. Mariners are urged to transit at their slowest safe speed to minimize wake and proceed with caution.

Chart 12339 LNM 22/22

**NY-EAST RIVER-BROOKLYN-INDIA STREET PIER**

Reicon Group LLC will be conducting ferry landing installation at the India Street Pier, in position 40-43-53.04N 073-57-49.032W, Monday through Friday, 7:00am to 3:330pm, from **June 13-November 30, 2022**. The CB ROCKLAND will be on scene and can be contacted via cell phone at 917-560-6100. Mariners are urged to transit at their slowest safe speed to minimize wake and proceed with caution.

Chart 12327 LNM 22/22

**NY-STATEN ISLAND-RARITAN BAY**

Weeks Marine will be constructing 8 rubblemound breakwaters, north of Ward Point, East Reach approximately halfway between the shipping channel and the shoreline, in position 40-29-37.9841N 074-14-48.6976W and 40-29-54.3500N,

074-13-56.6352W, from **April 1-June 30, 2023**, Mon-Friday 5:00am to 5:00 pm. Equipment on scene will be W537 (250'x64'x16'), W80 (150'x80'x13') W201-205 (130'x40'x11') W291 (180'x54'x14') LISA D. Crewboat (47'x13'x4'), JESSE O. Workboat (25'x11'x6'). The barges will remain on scene overnight and on weekends and will be properly marked and lit. W537 will be on anchors, W80 will be on spuds and all other barges will be moored alongside. Mariners operating or transiting in the area, are requested to give a 0.5 nautical mile closest point of approach and are urged to transit at their slowest safe speed to minimize wake and proceed with caution after passing arrangements have been made with the dredge. All vessels will be monitoring VHF CH 16 and 82.



Chart 12331 LNM/20/22

### NY-NYC-EAST RIVER

IPCP will be conducting esplanade, bulkhead, and park reconstruction, on the East River, Montgomery St to East 14<sup>th</sup> Street, from **January 2022 to December 2026**, 5-7 days a week, between 6:00am to 6:00pm. Equipment on scene will be Tugboat DEBRA QUINN, Inspection Boat, 290 x 40 Mooring Barges, 250 x 62 Gantry Crane Barge, Crawler Crane Barge, 150 x 60 Deck Barges, 140 x 40 Hopper Barges All moving of vessels to occur by tugboat; vessels will be moved at all times of day and night and will be monitoring VHF-CH 13 and 66. Mariners are urged to transit at their slowest safe speed to minimize wake and proceed with caution after passing arrangements have been made.

Chart 12339 LNM 20/22

### NY-EAST RIVER-BROOKLYN BRIDGE-EAST BRIDGE PARK

Phoenix Marine Co. will be conducting diver operations in the East River, Pier 2, Brooklyn Bridge Park, in position 40-41-58.4628N, 073-59-55.6656W. Work will be conducted between 6:00am-2:00pm, from **May 9-December 31, 2022**. Equipment on scene will be a 130'X60' stationary spud barge monitoring VHF-CH 13 and 74. Mariners transiting the work area are urged to exercise extreme caution, travel at the slowest safe speed to minimize wake, and proceed with caution.

Chart 12327 LNM 17/22

### NY-UPPER NEW YORK HARBOR, BROOKLYN

IT Cleary, Inc. will be conducting reconstruction of West Berth Platform, Installation of piles/ precast concrete work and demolition and reconstructive work of North Berth Platform and Inshore Return Platform in Brooklyn NY, at the OWI's Head Waste Water Treatment Plant 6700 Shore Rd. West Sludge pumping dock. In position 40-38-39.53N and 74-02-02.84W, 40-38-37.14N and 074-02-05.40W, 40-38-40.16N and 074-02-03.86W, 40-38-37.65N and 074-02-06.50W. Work will be done from **21 March 2022 to 30 December 2024**, Monday through Friday 6:00am - 6:00pm. Equipment of scene will be a Crane on barges with Spuds, material barge, hopper barges, work boats. The crew boat will be monitoring VHF-FM Channel 13 and 16 during working hours. Barges/equipment will not impede passage of any vessel. However barges may be staged 50ft into east edge of The Bay Ridge Channel. Barges will be spudded down along shoreline. All moving of vessels to occur by tugboat. Mariners are urged to travel slowest safe speed to minimize wake.

Chart 12334 LNM: 11/22

## **NY-EAST RIVER, HARLEM RIVER, NEWTOWN CREEK**

Bud South, LLC. Will be conducting Riprap shoreline maintenance and outfall pipe installation within Newtown Creek, shoreline of property at 55-01 2<sup>nd</sup> Street (AKA 2-20 Malt Drive), NY in approximate position 40-44-20N 073-57-32W. Work will be conducted from **28 December 2021 – 31 December 2022**, from 7:30am – 5:30pm. Equipment on scene will be a turbidity curtain, steel sheeting, concrete outfall, an Eco-Mat, a Robotize Hammer, 2 excavator, front end loader, and a pile driver. No vessels will be used in the water. Mariners are urged to exercise caution when in the vicinity.

Chart 12338 52/21

## **NY-EAST RIVER-MONGOMERY STREET TO E 14 STREET**

IPCRP will be conducting Esplanade, bulkhead and park reconstruction work on the East River at Montgomery and East 14<sup>th</sup> Streets, in position 40-42-54.0N/ 073-58-27.7W from **01 January 2022 to 31 December 2026**, Monday to Friday from 6:00am to 5:00pm. Equipment on scene will be tugboat, mooring barges, material handling barges, a crane barge and deck barge. Vessels will be on scene monitoring CH 13 and 66. Vessels will a one hour notification to move. Mariners are urged to transit at their slowest safe speed to minimize wake.

Chart 12335 LNM 50/21

## **NY-GOWANUS CANAL**

The Gowanus Canal is closed to all recreational boating between 9th Street and Butler Street, including use of the 2nd Street public boat launch, at the direction of the U.S. Environmental Protection Agency (USEPA), the lead federal agency for the Gowanus Canal Superfund Site, due to the ongoing construction of the dredging and capping remedy of the canal until further notice unless specific advance written authorization is granted by USEPA. Contact: (212) 637-3639. For further information: <https://gowanussuperfund.com>.

Chart 12334 LNM 20/21

## **NEW JERSEY**

### **NJ-BAYONNE**

JT Cleary Inc. will be conducting maintenance dredging at the Duraport Terminal at 12 E 2<sup>nd</sup> Street, Bayonne, NJ, between **November 7 to December 31, 2022**, Monday through Friday, 6:00am to 6:00pm. Equipment on scene will be JTC Dredge (clamshell barge), JTC 35200A hopper barge, Carver hopper Barge A, Carver Hopper Barge B, pushboat, and the tug TULLY TIME. Dredging will be conducted in the following positions:

40-38-40.36056N, 074-7-26.16852W, 40-38-41.49096N, 074-7-18.28992W, 40-38-43.01844N, 074-7-13.8514W  
40-38-44.25972N, 074-7-14.96676W, 40-38-42.76968N, 074-7-26.15232W, 40-38-43.77444N, 074-7-26.14548W  
40-38-45.15576N, 074-7-15.77136W.

Passing arrangements can be made on VHF-FM CH 13. 24 hour on scene point of contact is Dylan Levy (336) 539-0033 or Tom McIntosh (201) 417-4115. Mariners are urged to transit at their slowest safe speed to minimize wake and proceed with caution.

Chart 12333 LNM 45/22



[illegible]

## NJ-NEWARK BAY-NEWARK-BAYONNE-Update 10/26/22

The chart displays the following details:

- Lift Bridge:** HOR CL 300 FT, VERT CL 35 FT DOWN, VERT CL 135 FT UP.
- Fixed Bridge:** HOR CL 550 FT, VERT CL 135 FT.
- Newark Bay North Reach Project:** PROJECT DEPTH 35 FEET.
- Safety and Security Zone:** 16S 169 (see note A).
- New York Vessel Traffic Services Area:** (see note C).
- Curries Woods:** Located near the top right.
- Bayonne:** Labeled at the bottom right.
- Navigational Hazards:** Numerous red and yellow buoys are marked along the bridges and in the harbor.
- Depth Soundings:** Various numbers indicating water depth are scattered throughout the harbor area.
- Infrastructure:** Roads, railways, and other land-based structures are shown along the shorelines.

11/9/2022

## NJ – ARTHUR KILL – RAHWAY RIVER-Updated 10/11/2022

Jersey Boring and Drilling Co. Inc. will be conducting seven soil borings near position 40-36-04.207N 074-13-06.081W, from **October 17 to November 14, 2022**, Monday through Friday, between 6:00am to 2:00pm. Equipment on scene will be a 30'x90' Spud Barge, 25' Push Tug, 20' aluminum outboard boat, monitoring VHF-FM CH 13 and 16 for all passing and vessel movement requests. The barge will extend a maximum of 30 feet into the 100 foot wide channel and can move with at least one-hour advance notice. The barge will remain at a boring location each night and moved as close to the shoreline as possible when requested. Mariners are advised to use caution and transit at slow speed to minimize wake when transiting the area.

Chart 12333 LNM 41/22

## NJ-SEWAREN-SHELL OIL TERMINAL

Commerce Construction Company will be conducting marine construction operations, at the Shell Oil Terminal, Sewaren, NJ, in position 40-32-35N 074-15-11W, from **October 17-November 30, 2022**, Monday to Friday, 6:00am to 6:00pm. Equipment on scene will be two, 55'x120' barges with crane support 30'x120' Material barge and may extend from 7.5 ft. to 45.0 feet into the channel during work hours. Commerce is requesting to stage equipment daily in two of the four arrangements captured in the attached scaled diagram. In the event Commerce equipment is requested to clear, the Arthur Kill Channel Commerce would need a two-hour notice to conform to the request. Commerce will be monitoring Channel 16 and will check with the Vessel Traffic Service 15 minutes before, and upon completion, each day on VHF CH 12 or at (718) 354-4088. Mariners are urged to transit at their slowest safe speed to produce no wake and proceed with caution.

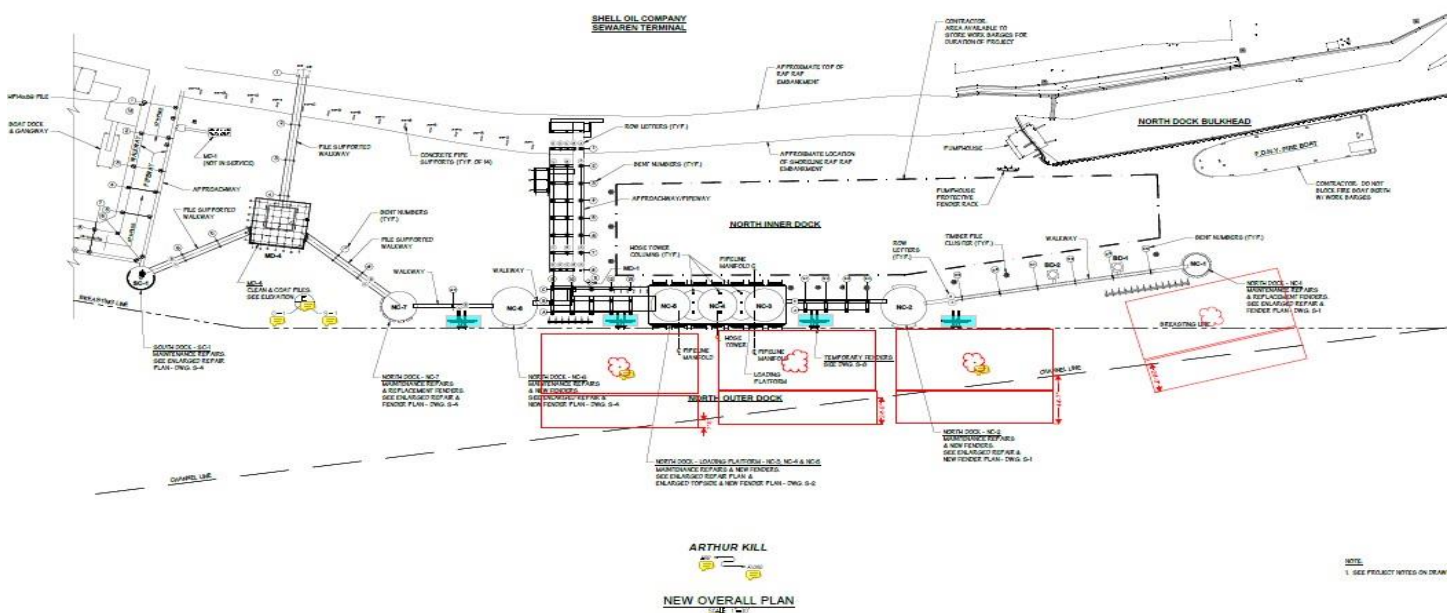


Chart 12331 LNM 39/22

## NJ-JERSEY CITY

Trevcon Construction Company Inc. will be installing precast concrete elements, placement of stone and structural concrete work at the Global Container Terminal, Jersey City, in position 40-40-8.900N 074-4-30.312W, from **October 24, 2022 to December 31, 2024**, between 5:00am to 7:00pm. Equipment on scene will be multiple barges and work vessels, monitoring VHF-FM CH 13 and 16 for any vessel passing or movement request. Mariners are urged to transit at their slowest safe speed to produce no wake and proceed with caution.

Chart 12316 LNM 39/22

## **NJ-SANDY HOOK-BAYSIDE REACH**

Norfolk Dredging Company, will be conducting dredging operations in the Sandy Hook Channel, Bayside Reach to the Northern tip of Sandy Hook Point, in position 40-28-55.568N 074-00-22.054W, from **October 14-November 30, 2022**, 24 hours a day seven days a week. Equipment on scene will be dredge VIRGINIAN, BALTIMORE, Barge 261, Fuel Barge 17, Scow 6001, Scow 6002, Scow 6003, Scow BR8, Scow 4001, TUG ATLANTIC COAST, Tug ELIZABETH ANN, Tug MISS CATE, and Tug CAPTAIN DANN. All working vessels will be monitoring VHF-FM CH 13 and 16 for any concerned traffic. Mariners are advised to use caution and transit at slow speed to minimize wake when transiting the area and are requested to contact the dredge at least 60 minutes prior to making passing arrangements.

Chart 12401 LNM 38/22

## **NJ-RARITAN BAY- SOUTH AMBOY REACH**

SumCo Eco-Contracting will be conducting dredging operations in South Amboy Reach, Raritan Bay, NJ, in position 40-29-22.221N 074-16-29.338W, from **September 14 to December 14, 2022**. Work will be conducted seven days a week between 5:00am to 7:00pm. Equipment on scene will be CAT 385 Excavator (Barge Mounted), 2 - 30' x 150' Hooper Barges, Inland Push Boat, Work/Crew Boat(s), Ocean Class Tug Boat. There will be ample room on both sides of the working vessels to maneuver. All working vessels will be monitoring VHF-FM CH 16 and 3 and will need 15 minutes to accommodate passing arrangements. Mariners are advised to use caution and transit at slow speed to minimize wake when transiting the area.

Chart 12327 LNM 37/22

## **NJ-NEWARK BAY-PORT NEWARK CHANNEL**

Donjon Marine Co. Inc. will be conducting maintenance dredging in Newark Bay and Port Newark channel, in position 40-44.626N, 074-8-31.621W. Dredging will run between **August 19, 2022 to February 2023**, seven days a week, 24 hours a day. Equipment on scene will be (1) Dredge, (1) tending tug, hopper scows, (1) towing tug for loaded scows, (1) crew boat, monitoring VHF-FM CH 13, 14, and 78. This is a move on demand dredge project, Donjon will maintain a tending tug on the dredge site to move the dredge & scow if needed. Mariners are urged to transit at their slowest safe speed to minimize wake and proceed with caution.

Chart 12327 LNM 32/22

## **NJ-SANDY HOOK BAY-NAVAL WEAPONS STATON EARLE-Revised**

Norfolk Dredging Company will be conducting dredging operations at Naval Weapons Station Earle, NJ at the Piers in Sandy Hook Bay with dredging inside Sandy Hook Channel (Bayside Reach) and Sandy Hook East Section, in position 40-28-45.8675N, 074-01-10.6196W. Dredging will be conducted from **June 10-November 30, 2022**, 24 hours a day 7 days a week. Equipment on scene will be the Dredge VIRGINIAN, equipment barge 261, fuel barge 17, scow 6003, scow 6002, tug ATLANTIC COAST and tug CAPTAIN DANN and will be monitoring VHF-CH 13 and 16. Upon completion of maintenance dredging at the NWS Earle piers, the dredge VIRGINIAN will work outbound through Terminal Channel to Sandy Hook Channel between Red buoy #20 and Red buoy #14. There will be two equipment mooring balls temporarily established inside Sandy Hook Bay. One mooring will be used for the scows, and another will be for a Fuel Barge and Equipment Barge. These moorings will be outside of the navigation channel. Coordinates for the scow mooring; 40 27 47.3521N, 074 01 33.827W. Coordinates for the Fuel barge and Equipment barge mooring; 40 28 15.8566N, 074 02 38.3711W. The Dredge Operators will standby on channels #13 and #16 VHF-FM. All mariners are requested to stay clear of the dredge, barges, cranes, and tugs. Operators of vessels of all types should be aware that the barges are held in place by cables, attached to anchors some distance away from the equipment. Mariners are urged to transit at their slowest safe



speed to minimize wake and proceed with caution and to contact the dredge 60 minutes in advance, for passing arrangements.

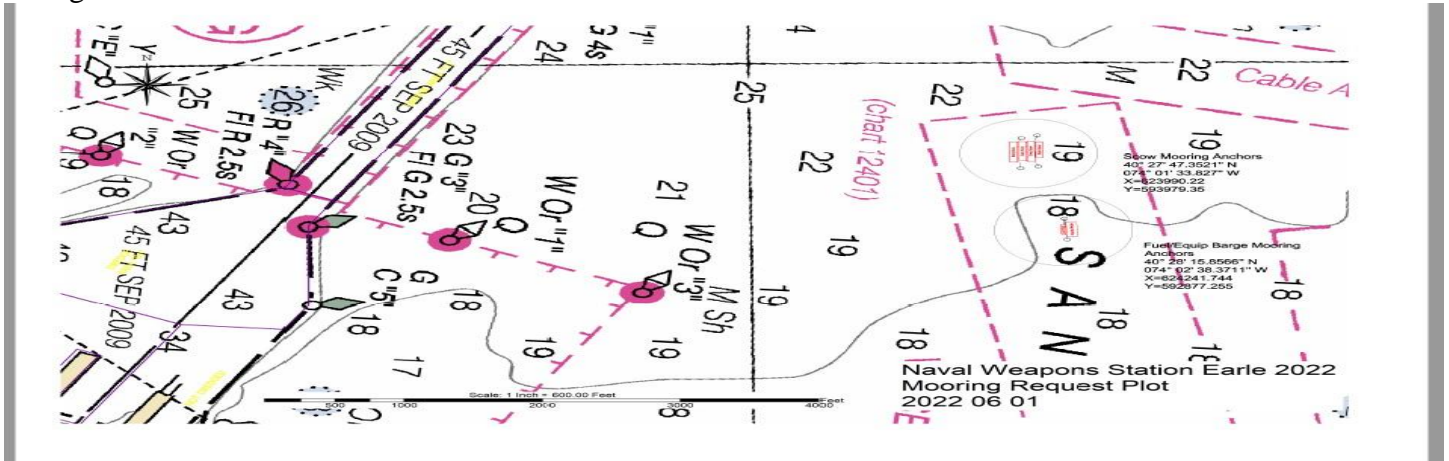


Chart 12327 LNM 22/22

## ATLANTIC OCEAN

### ATLANTIC OCEAN- EAST OF BLOCK CANNON

The Woods Hole Oceanographic Institution will be conducting surface and subsurface mooring work in a box bounded by the following positions: 40-30-00.00N, 071-12-00.00W, 40-30-00.00N, 070-18-00.00W, 39-48-00.00N, 070-18-00.00W, 39-48-00.00N, 071-12-00.00W. The area of operation will be approximately 60 to 100 nautical miles south of Martha's Vineyard. Moorings are located in the vicinity of 15 nm East of Block Canyon to 10 nm West of Alvin Canyon between 50 and 250 fathoms, between **November 9 to 22, 2022**, 24 hours a day seven days a week. Equipment on scene will be the R/V NEIL ARMSTRONG, displaying restricted in ability to maneuver lights and day shapes and will be monitoring VHF-FM CH 13 and 16 for all concerned traffic. Mariners transiting the work area are urged to exercise extreme caution, travel at the slowest safe speed to minimize wake, and proceed with caution after passing arrangements have been made.

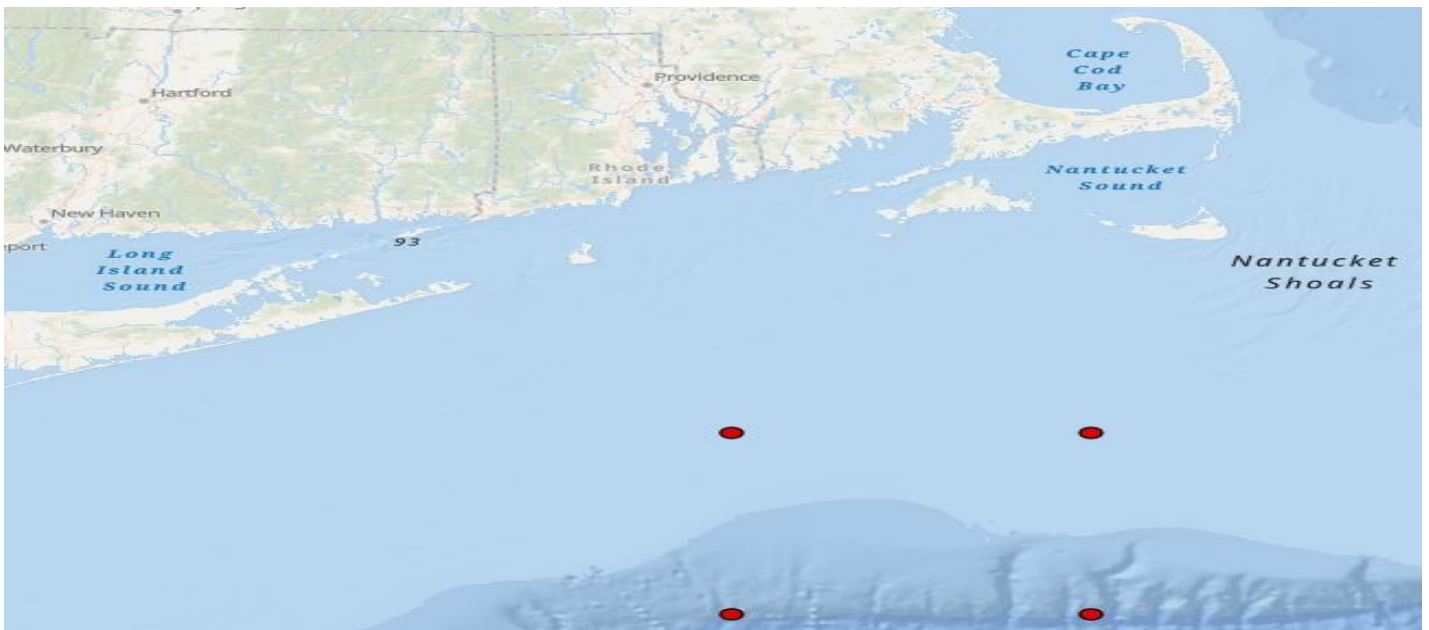
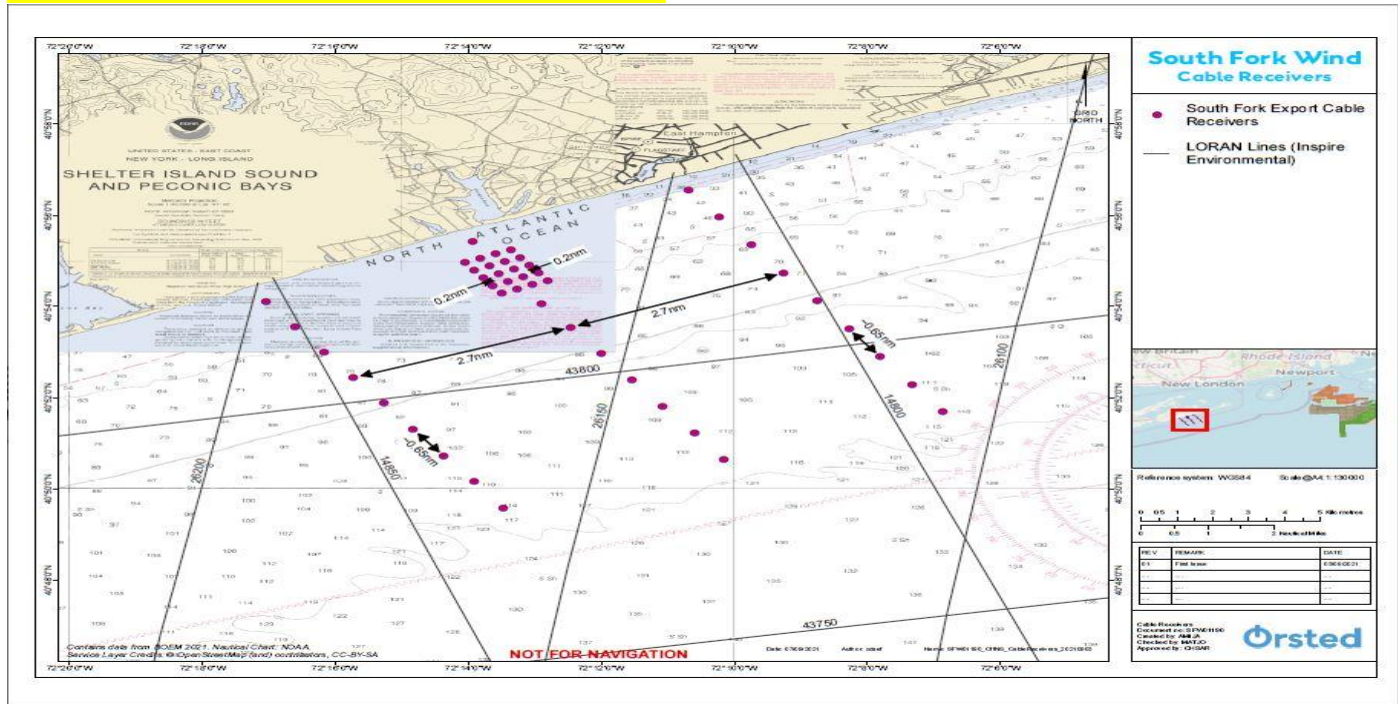


Chart 13003 LNM 42/22

**OFFSHORE WIND ENERGY/ONGOING WORK****Updated 11/9/2022****New information highlighted in Yellow****NY-LONG ISLAND OFF SHORE-WAINSCOTT BEACH AREA-Update 11/03/2022**

ORSTED will be deployed for an indefinite time in an area bounded on the east by moorings located at 40° 56' 33.0612"N, 72° 10' 40.9188"W (inshore) and 40° 51' 41.5188"N, 72° 6' 52.6212"W (offshore) and on the west by moorings located at 40° 54' 6.3612"N, 72° 17' 2.8788"W (inshore) and 40° 49' 34.5"N, 72° 13' 27.9588"W (offshore). Concerns and for more information, see South Fork Wind below or contact Orsted Northeast Marine Affairs Manager, John Mansolillo, [JOMAN@orsted.com](mailto:JOMAN@orsted.com), 401-450-5467.

**LNM 37/21****MA-NANTUCKET SOUND-Updated 10/29/2022**

On or about the 30th of October in preparation for Cable Laying Operations there will be a construction barge and a materials barge along with tugs KODIAK and BUCKY performing Diving Operations at the HDD Cable ducts to get the cables ready for connection and pull-in to the beach. Additionally, six smaller workboats and a Crew Transfer Vessel will assist in these operations. Subsequently, the Cable Barge ULISSE will be towed to site by the NICOLE FOSS and begin conducting cable laying operations approximately 700m (0.4nm) off Covell's Beach, Barnstable. The cable will be pulled to shore by an onshore winch, once secured the ULISSE will lay and bury the cable away from the beach out to the Cape Poge area. Attending the ULISSE cable laying operations will be the support vessels MENA C & MARTINE P that will be performing anchor handling for the operations. Two local fishing vessels will be operating around the activities as safety vessels to monitor traffic and facilitate the safe movement of fishing vessels, recreational craft, or other transiting vessels, around the work sites and project vessels. All Mariners transiting or fishing in the area are requested to give a wide berth to the vessels as they are limited in their ability to maneuver, and the Cable layer ULISSE will have gear out 1500m ahead of the vessel and up to 1500 meters behind the vessel. The ULISSE will operate on a 5-point mooring spread utilizing the full width of the Offshore Export Cable Corridor (OECC). The mooring spread will consist of four

### Encl 3

positioning anchors positioned up to 1 km or 0.54 nm from the barge and a single pulling anchor positioned up to 1.5 km or 0.82 nm. Her anchors will be deployed with pennant buoys and will be marshalled by various support vessels. Vessels in the vicinity of the operations are requested to operate in a manner as to not endanger the vessel or associated equipment. Passing arrangement can be made via VHF with the vessels on VHF-FM CH 13 and 16. Additional information on this project can be viewed at the following link: <https://www.vineyardwind.com/mariners-updates/70>



LNM 44/22

### ATLANTIC OCEAN-SOUTH FORK WIND

South Fork Wind will install a temporary metocean wave buoy with a single mooring anchor in position 40-55-04.24 N 072-14-04.819 W. The buoy will be set on or about **11/9/2022 and removed on or about 04/30/2023**. The wave buoy will provide real-time sea conditions to inform activities in the area. Work at South Fork Wind's cable landfall area is bounded by positions 40- 55 24.2N 072-14-22.812W, 40-55-43.2114N 072-13-41.844W, 40-55-02.7114N 072-14-5.28W, 40-55-21.9N 072-13-24.312W, approximately 1500 yards off Beach Lane, East Hampton, NY. The jack up vessel Lift Boat JILL, attended by support vessels, to include the Seacor BRAVE and a work skiff, will be on scene from as early as 11/14/22 through 03/31/2023. Boulder clearance vessel Shelia Bordelon and/or the Laney Chouest may be in New York state waters during winter 2023. The Macallister tugboats and Windserve Odyssey will be on scene, during a fair weather period, from December 2022 to February 1, 2023 and will operate within the South Fork Wind's cable landfall area. Future work in NYS waters will include both removal of the wave buoy and interconnection of the export cable, in 2023. Vessels will be available on VHF FM 16 and 13. Mariners are advised to use caution when transiting the area.

Chart 13303 LNM 44/22



## ATLANTIC OCEAN-BETWEEN BARNAGET LIGHT AND ATLANTIC CITY

Fugro will be conducting geotechnical survey operations **between June 1, 2022 to March 31, 2023** 16 miles off the New Jersey coast, between Barnegat Light and Atlantic City, bounded by the following positions:

NE Corner: 39° 40' 22"N / 73° 56' 11"W.

SE Corner: 39° 15' 43"N / 73° 56' 34"W.

S Corner: 39° 08' 40"N / 74° 05' 50"W.

SW Corner: 39° 16' 31"N / 74° 14' 55"W.

NW Corner: 39° 35' 14"N / 74° 02' 59"W.

Equipment on scene will be the Seabed CPR Unit – Fugro Seacalf and Geotechnical Drilling Rig – Fugro C30 and the HOS Browning will be monitoring VHF-FM CH 16 for safe passing arrangements. The HOS Browning will be restricted in her ability to maneuver for extended periods (up to 72 hours) and is requesting mariners operating in or transiting the area to give a 1 nautical mile, closest point of approach. Mariners are advised to use caution and transit at slow speed to minimize wake when transiting the area.

Chart 13003 LNM 44/22

## ATLANTIC OCEAN- NEW YORK-NEW JERSEY-NEW YORK BIGHT-Update 11/9/22

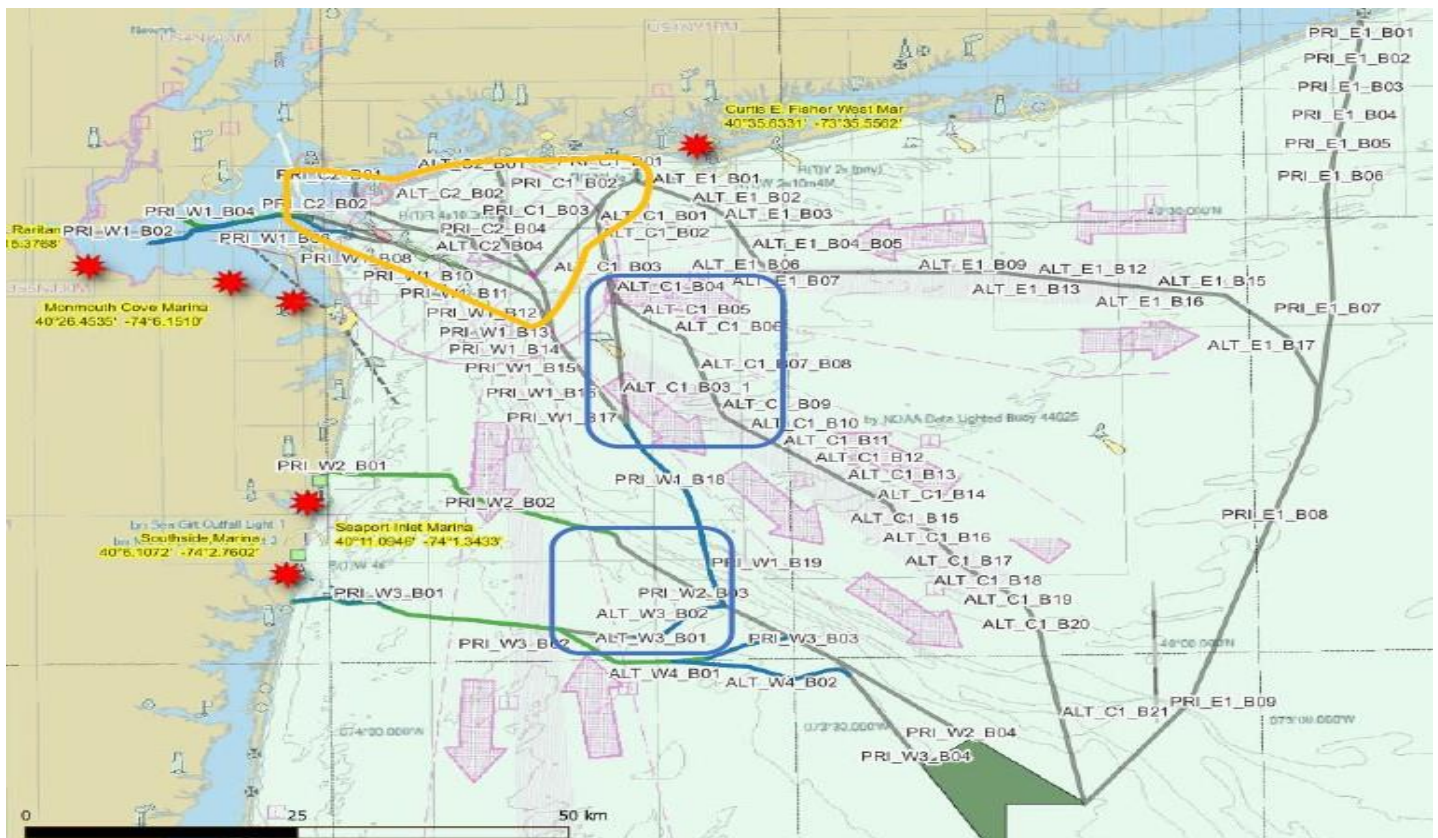
XOCEAN will be conducting bathymetric survey operations in New York Bight, out to 40 miles off the NJ and NY coasts, from **October 6 to November, 2022**, seven days a week, 24 hours a day, using two unmanned survey vehicle (USVs). The USVs will be monitored 24 hours a day and piloted remotely with 360-degree cameras and other navigational equipment. While the survey vehicles are unmanned, they will be marked with green and red sidelights, flashing yellow 360 degree lights, sound signal in low visibility, active radar reflector, retroreflective markings, yellow superstructure, and will follow a planned survey pattern. The USVs are approximately 14 feet long and 7 feet wide, with an operating speed of 3.5 knots. A support vessel will escort the USVs from launch points and be on scene while the USV is operating within the Lower Bay, Precautionary Area, and congested traffic areas. XOCEAN escort vessel will be monitoring VHF-FM CH 13 and 16 for any concerned traffic. More information on XOCEAN's operations can be found at [www.xocean.com](http://www.xocean.com).

This week the USVs will work in the block highlighted in orange, possibly moving offshore on Wednesday (11/9/2022) evening depending on weather conditions to blocks highlighted in blue.

**Zone A:** Top Left: 40-26-40.956N, 74-17-22.065W, Bottom Right: 40-23-12.228N, 73-47-7.044W. Launch point Atlantic Highlands, NY.

**Zone B:** Top Left: 40-45-31.32N, 73-46-35.76W, Bottom Right: 40-13-0.84N, 72-51-3.96W. Launch point, Point Pleasant, NJ.

**Zone C:** Top Left: 40-13-21.00N, 74-03-21.96W, Bottom Right: 39-45-0.36N, 72-54-52.20W, Launch point, Port Pleasant, NJ.



LNM 38/22

## NY-LONG ISLAND-EAST HAMPTON

South Fork Wind intends to install a temporary metocean wave buoy with a single mooring anchor in position 40-55-04.24 N 072-14-04.819 W. The buoy will be set on or about **10/19/2022** and **removed on or about 04/30/2023**. The purpose of this wave buoy is to provide real-time sea conditions to inform activities in the area. Work to begin efforts at South Fork Wind's cable landfall area will be conducted in a box bounded by positions: 40- 55 24.2N 072-14-22.812W, 40-55-43.2114N 072-13-41.844W, 40-55-02.7114N 072-14-5.28W, 40-55-21.9N 072-13-24.312W, (see chart below), approximately 1500 yards off Beach Lane, East Hampton, NY. The jack up vessel Lift Boat JILL, attended by support vessels, to include the Seacor BRAVE, will be on scene from as early as 11/14/2022 to as late

### Encl 3

as 02/28/2023. Vessels will be available on VHF FM 16 and 13. Mariners are advised to use caution when transiting the area.



### ATLANTIC OCEAN-COMMONWEALTH WIND-OSC-A 0534

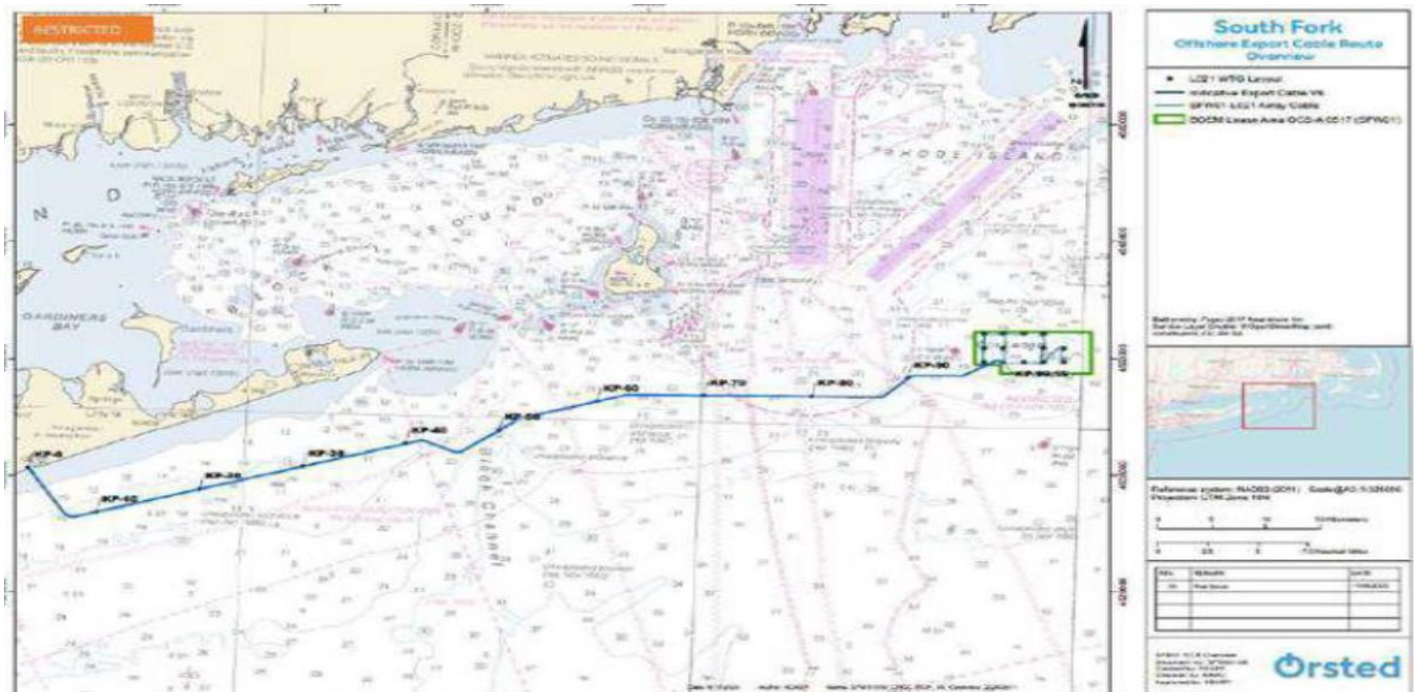
Avangrid Renewables was informed by its contractor that an 11 m length of coiled rod, seismic cone, and 2 sections of casing were lost in the seafloor, in position 40-52-59.905N 070-43-19.333W. The loss occurred on August 23, 2022 while performing routine geotechnical surveys (cone penetration testing) in Lease OCS-A 0534. The available evidence suggests that the marine debris is 0.78 m below the seabed. There are no hazardous materials or oil within the debris. Therefore, the lost gear is not reasonably recoverable and should not interfere with other OCS uses or the environment.

LNM 37/22

### ATLANTIC OCEAN-SOUTH EAST OF RHODE ISLAND SOUND

Orsted Offshore will be conducting boulder relocation as part of seabed preparation works and installation of concrete mattress at cable crossings in center position 41-10N 071-30W (see chart below), **between September 25- December 1, 2022**, 24 hours a day seven days a week. Equipment on scene will be the M/V SHELIA BORDELON and LANEY CHOUEST, monitoring VHF-FM CH 16 and 13. Vessels will be restricted in their ability to maneuver, and mariners are advised to use caution and transit at slow speed to minimize wake when transiting the area.





LNM 37/22 Chart 12300, 13218, 13205

### MA-MASSACHUSETTS WIND ENERGY AREA

RPS Group will be conducting research meteorology and oceanological monitoring in the Massachusetts Wind Energy Area: OCS-A 0520, from **June 22-November 9, 2022**. Equipment on scene, will be a Meteorological Buoy #1: 2.6m diameter hull, lighted: 5fl, 20s, Acoustic Release Mooring: subsurface mooring with flotation, acoustic releases, clump anchor and ground line to buoy anchor, in position 40-42-47.9463N and 070-40-37.2590W. RPS Group point of contact, Chris Maingot, Chris.Maingot@RPSGroup.com

LNM 27/22

### MA-MASSACHUSETTS WIND ENERGY AREA

RPS Group will be conducting research meteorology and oceanological monitoring in the Massachusetts Wind Energy Area: OCS-A 0520, from June 15-November 7, 2022. Equipment on scene, Meteorological Buoy #2: 2.6m diameter hull, lighted: 5fl, 20s Acoustic Release Mooring: subsurface mooring with flotation, acoustic releases, clump anchor and ground line to Metbuoy anchor, in position 40-57-05.6411N and 070-22-33.3388W. The acoustic release anchor, will be in position 40-57-06.1739N and 070-22-27.0828W. RPS Group point of contact, Chris Maingot. Chris.Maingot@RPSGroup.com

LNM 27/22

**MA-OFFSHORE-SOUTH OF NANTUCKET-Update 10/12/22**

Fugro USA Marine Inc. will be conducting geotechnical site investigation, comprised of drilling and performance of seabed piezo cone penetration testing within federal waters in selected locations from **June1-December 15, 2022**, 24 hours a day/7 days a week. Offshore vessel operations are planned within OCS-A-521 lease survey area, south of Nantucket. Equipment on scene will be the Geotechnical drilling vessel MV FUGRO EXPLORER. Vessel operations will be within the boundary coordinates:

40-56-42.00N 070-16-12.00W

40-49-37.20N 070-11-34.80W

40-34-40.80N 070-30-57.60W

40-37-33.60N 070-41-09.60W

The vessel will be fixed to the seabed and require at least two hour notice to move, please observe a minimum 0.5NM passing clearance and will be monitoring VHF-FM CH 16.

Vessel Photograph	Vessel Contact Details	
	Vessel Name / Call Sign	M/V Fugro Explorer / 3FEV9
	Telephone Bridge	+1 713 489 3204
	Telephone Master	+1 713 369 4472
	Satellite Phone	+881-641-470-351
	Telephone Site Manager	+1 713-369-4472
	Email	<a href="mailto:bridge@epr.fugro.com">bridge@epr.fugro.com</a>
	Fugro 24 hr. incident reporting	+ 1-888-333-4577

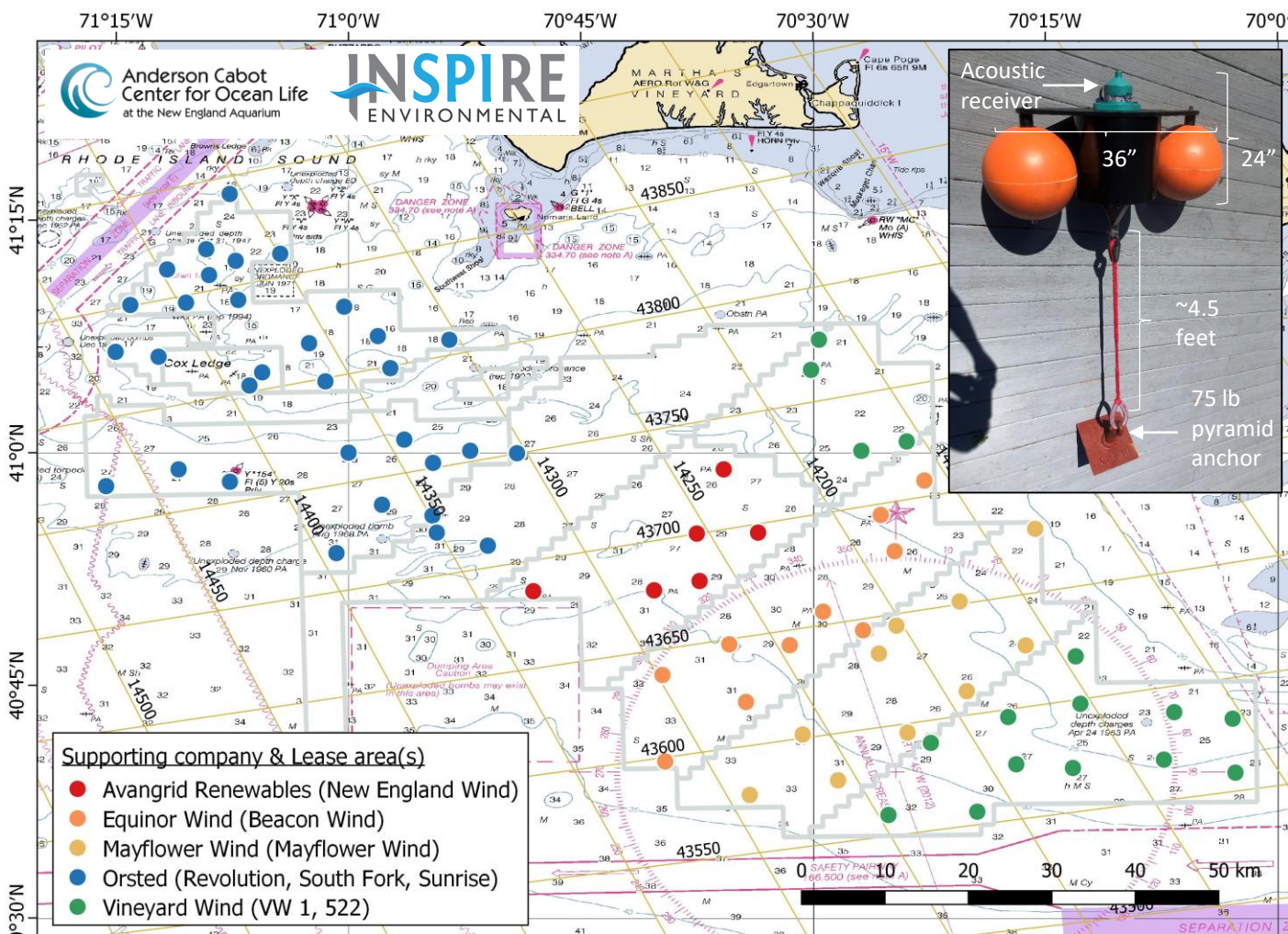
LNM 20/22



**Encl 3**

# Acoustic Monitoring of Highly Migratory Fish Species in RI/MA Wind Energy Areas

The New England Aquarium and INSPIRE Environmental are conducting research on the movements of highly migratory fish species (sharks, tunas, and marlins) in the southern New England wind energy area. Part of this research requires acoustic receivers to be placed on the sea floor in the locations shown as colored circles in the below map. To reduce the risk of entangling protected species, receivers have no surface buoys and are connected to a mooring system weighing approximately 75 pounds that extends 2 to 3 meters (6 to 9 feet) off the sea floor, as shown in the below photo. To reduce risk of interaction with mobile fishing gear, receivers have been placed near obstructions to the extent possible. All receivers will be deployed in these locations until December 15, 2022.



For more information on the research, please contact the New England Aquarium or INSPIRE Environmental. For information on activities in a particular offshore wind lease area, please contact the developer staff listed below.

## New England Aquarium

Jeff Kneebone, Senior Scientist  
603-969-2138

[jkneebone@neaq.org](mailto:jkneebone@neaq.org)

## INSPIRE Environmental

Brian Gervelis, Senior Scientist  
401-608-2735

[brian@inspireenvironmental.com](mailto:brian@inspireenvironmental.com)

## Ørsted

Christopher Sarro  
Marine Affairs Specialist  
Fisheries Liaison  
857-276-1332  
[chsar@orsted.com](mailto:chsar@orsted.com)

Julia Prince  
Marine Affairs Specialist  
Fisheries Liaison  
857-348-3263  
[julpr@orsted.com](mailto:julpr@orsted.com)

## Mayflower Wind

Joel Southall  
Fisheries Liaison Officer  
617-817-4682  
[Joel.Southall@mayflowerwind.com](mailto:Joel.Southall@mayflowerwind.com)

Equinor Wind US  
Elizabeth Marchetti  
Fisheries Liaison  
401-954-2902  
[emarc@equinor.com](mailto:emarc@equinor.com)

## Vineyard Wind

Crista Bank  
Fisheries Liaison  
508-525-0421  
[cbank@vineyardwind.com](mailto:cbank@vineyardwind.com)

Avangrid Renewables  
Caela Howard  
Fisheries Liaison  
617-999-3882  
[Caela.howard@avangrid.com](mailto:Caela.howard@avangrid.com)

# Gear loss claim Instructions

## Instructions

To have a claim reviewed, applicants must:

1. Contact Ørsted Offshore North America's Corporate Fisheries Liaison or a Regional Fisheries Liaison as soon as safe and in all instances within 14 days to notify them of incident. Contact information for the Fisheries Liaisons is below.

Corporate Fisheries Liaison  
Rodney Avila  
rodav@orsted.com  
857-332-4479

Mid-Atlantic Fisheries Liaison  
Kara Gross  
kargr@orsted.com  
857-330-7699

NY/CT Fisheries Liaison  
Julia Prince  
julpr@orsted.com  
631-662-3775

RI/MA Fisheries Liaison  
Chris Sarro  
chsar@orsted.com  
857-276-1332

2. Provide responses to each item in the Gear Claim Application Form. Applicants may print the form found here <https://bit.ly/3q1XNo3> and submit the completed form with required documents to Ørsted Offshore North America's Corporate Fisheries Liaison and the appropriate Regional Fisheries Liaison via email.
3. Submit the completed application within 30 days of incident.

## Overview of gear loss claim form review process

Claims will be reviewed by Ørsted Offshore North America for completeness. Incomplete submissions will be rejected and applicants will be notified. If an application is rejected for incompleteness, an Applicant may resubmit a complete application within 30 days after receiving an incomplete notice.

Complete applications will be substantively reviewed by the Fisheries Representative for the Applicant's home port, the Ørsted Offshore North America Fisheries Liaison, and a representative of Ørsted Offshore North America. A majority of these three individuals is necessary to approve a claim. Applicants will be notified of Ørsted Offshore North America's findings, in writing, within 30 days of receipt of a complete application.

If a finding is made that the gear loss resulted from an interaction with a vessel or equipment associated with one of Ørsted Offshore North America's projects, Ørsted Offshore North America will notify the Applicant of the amount to be paid and issue a check for that amount within five business days of the expiration of the Notice of Appeal period.

If the claim is denied, a written explanation will be provided to the Applicant.

Applicants who disagree with the decision, or part of a decision, will have an opportunity for an appeal as described below.

### Required elements of gear loss claim form

1. The name, mailing address, telephone number, email address, and employment status (i.e. vessel owner, operator/captain, or crew) of each claimant.
2. Coast Guard Documentation Number or State Registration Number of the Vessel
3. Copy of a valid fishing permit
4. Home Port of the Vessel
5. Type of Vessel
6. Size of Vessel
7. Gear type
8. Claim amount
9. A full statement about the damage and/or loss. The statement must include:
  - Date the damage or loss was first discovered
  - If mobile gear, your vessel's direction, speed, and activities immediately before, during, and after the incident (including a full description of both the deployment of any fishing gear which is the subject of the claim and all attempts at retrieval of the gear)
  - Names and addresses of all witnesses to the incident
  - Specific location of incident in LORAN or LAT/LONG
  - If available, a description of the vessel, item, or obstruction which caused the incident and whether or not any surface markers were attached to or near the obstruction
  - Reasoning why the loss and/or damage is associated with Ørsted Offshore North America activities
10. In order to receive compensation for lost or damaged gear, please provide the following:
  - An itemized and complete list of all lost and/or damaged fishing gear
  - Proof of purchase of all lost and/or damaged gear
  - An estimate from a gear repair or supply company to repair or replace lost or damaged gear
  - If you are repairing the gear by yourself, a detailed estimate identifying the repair cost
11. If claiming economic loss, please submit the following:
  - VTRs for the three fishing trips immediately before the trip during which the loss occurred or was discovered
  - VTR for the trip on which the loss occurred or was discovered
  - VTR for the trip immediately following the trip on which the loss occurred or was discovered
  - If mobile gear, a statement describing the amount of time each of the above trips took
  - If fixed gear, a statement on the number of gear units deployed on each trip
  - A statement of the amount of time lost from fishing because of the gear loss and/or damage and a full explanation of why this time period is reasonable
  - Documentation of the date replacement gear was ordered and received or the date gear repair began and ended

If awarded based on a review of the information submitted, economic loss will be paid in the amount of 50 percent of the Applicant's gross income, as estimated by Ørsted Offshore North America, that the Applicant will lose because of not being able to fish, or having to reduce fishing effort, during the period before the Applicant's damaged or lost fishing gear is replaced and available for use. This period begins on the date of the incident and ends on the date the damage could reasonably have been remedied by repair or replacement.

## Appeal process

- Within 30 days after the written decision is issued, Applicants who disagree with the decision, or part of a decision, may file a written notice of appeal by sending the notice to Ørsted North America's Corporate Fisheries Liaison and ROSPE@orsted.com. Notice of Appeal forms can be found here <https://bit.ly/35qbs0i>
- All decisions will become final 30 days after the date indicated on the decision. Appeals made after 30 days will not be accepted.
- The notice of appeal must state the reason for the appeal and an explanation as to why the Applicant believes Ørsted Offshore North America's findings are incorrect. Incomplete notices of appeal will not be accepted.
- Ørsted will provide an Independent Third-Party Reviewer (ITR) with the notice of appeal and the applicant's complete application.
- The ITR will, within 30 days, review the issues raised in the notice of appeal and issue a written determination.
- The ITR's decision will be final and not subject to any further right of appeal.

# Gear loss claim Application

Name \_\_\_\_\_ Address \_\_\_\_\_

Phone number \_\_\_\_\_ Email \_\_\_\_\_

Vessel name \_\_\_\_\_ Home port \_\_\_\_\_

Gear type \_\_\_\_\_ State license # \_\_\_\_\_

Federal permit # \_\_\_\_\_

Vessel documentation number / registration number # \_\_\_\_\_

Claim amount \_\_\_\_\_

## Required elements of gear loss claim form

1. A full statement about the damage and/or loss. The statement must include:
  - Date the damage or loss was first discovered
  - If mobile gear, your vessel's direction, speed, and activities immediately before, during, and after the incident (including a full description of both the deployment of any fishing gear which is the subject of the claim and all attempts at retrieval of the gear)
  - Names and addresses of all witnesses to the incident
  - Specific location of incident in LORAN or LAT/LONG
  - If available, a description of the vessel, item, or obstruction which caused the incident and whether or not any surface markers were attached to or near the obstruction
  - Reasoning why the loss and/or damage is associated with Ørsted Offshore North America activities
2. In order to receive compensation for lost or damaged gear, please provide the following:
  - An itemized and complete list of all lost and/or damaged fishing gear
  - Proof of purchase of all lost and/or damaged gear
  - An estimate from a gear repair or supply company to repair or replace lost or damaged gear
  - If you are repairing the gear by yourself, a detailed estimate identifying the repair cost
3. If claiming economic loss, please submit the following:
  - VTRs for the three fishing trips immediately before the trip during which the loss occurred or was discovered
  - VTR for the trip on which the loss occurred or was discovered
  - VTR for the trip immediately following the trip on which the loss occurred or was discovered
  - If mobile gear, a statement describing the amount of time each of the above trips took
  - If fixed gear, a statement on the number of gear units deployed on each trip
  - A statement of the amount of time lost from fishing because of the gear loss and/or damage and a full explanation of why this time period is reasonable
  - Documentation of the date replacement gear was ordered and received or the date gear repair began and ended

By submitting this Application, Applicant authorizes Ørsted Offshore North America Inc. to make whatever reasonable inquiries and investigations it deems necessary to verify the Application and request for compensation. Applicant understands that submitting this Application does not guarantee payment. Applicant further agrees that if the claim is accepted and paid, acceptance of such payment constitutes full, final and complete payment for this particular claim and that neither Ørsted Offshore North America Inc., nor any of its affiliates or joint venture partners shall have any further outstanding or ongoing obligation with respect to this particular claim and Applicant shall not, directly or indirectly, assert any claim, or commence, join in, prosecute, participate in, or fund any part of, any suit or other proceeding of any kind against Ørsted Offshore North America Inc., or any of its affiliates or joint venture partners, based upon this particular claim. If a claim is denied in part, Applicant may accept payment for the undisputed portion, as long as a release for that portion is provided, without waiving Applicant's right to appeal the disputed part of the claim. Applicant recognizes that submission of this Application does not affect Applicant's rights concerning matters other than those specifically identified in this particular Application. Finally, Applicant attests under penalty of perjury that to the best of Applicant's knowledge the information submitted is true and correct.

Signature \_\_\_\_\_

Date \_\_\_\_\_

**U.S. Department of  
Homeland Security**

**United States  
Coast Guard**



**LOCAL NOTICE TO MARINERS 45/22**

**BRIDGE SECTION**

**BRIDGE DEVIATIONS, REPAIRS AND CONSTRUCTION**

<b>BRIDGE/WATERWAY</b>	<b>MILE</b>	<b>33 CFR Sect.</b>	<b>DEVIATION/RULE</b>	<b>EFF. DATE</b>
Loop Parkway Bridge/Long Creek	0.7	117.799(f)	Temporary Deviation	9/15/2022-5/15/2024
Meadowbrook Parkway Bridge/ Sloop Channel	12.8	117.799(h)	Temporary Deviation	9/15/2022-5/15/2024
Bayville Highway Bridge/ Mill Neck Creek	0.1	117.800	Temporary Deviation	4/27/2022-4/12/2023
Borden Ave Bridge/Dutch Kills	1.2	117.801(c)	Temporary Deviation	3/1/2022-11/30/2022
Hunters Point Ave Bridge/Dutch Kills	1.4	117.801(d)	Temporary Deviation	3/1/2022-11/30/2022
PATH Bridge/Hackensack River	3.0	117.723(b)	Temporary Deviation	9/24/2022-3/28/2023
North Hero Bridge/Lake Champlain	91.8	117.993(b)	Temporary Deviation	10/15/2022 – 11/15/2022
SAGA Bridge/Saugtuck River	1.1	117.799(f)	Temporary Deviation	10/17/2022-11/28/2022
Fore River, Casco Bay Bridge, Portland, ME	2.1	117.7	Temporary Deviation	10/03/2022 – 11/11/2022
Marine Parkway Bridge/Jamaica Bay	3.0	117.795(a)	Temporary Deviation	12/1/2022-5/29/2023
Blynman Bridge / Annisquam River	0.0	117.586	Temporary Deviation	11/15/2022 – 11/18/2022

**MAINE – CASCO BAY – Notice of Temporary Deviation** - The Coast Guard has issued a temporary deviation from the regulation governing the operation of the Casco Bay Bridge over the Fore River from Portland to South Portland, ME at mile 2.1. Maine Department of Transportation will be conducting maintenance work during which time the bridge will be unable to open for marine traffic. The work is scheduled to occur between October 24 and **November 11, 2022**. ME DOT will coordinate with the Portland Docking Pilots, Portland Pilots and Portland Harbormaster to identify windows when the maintenance can be completed with minimal disruption to marine traffic. The bridge will be required to open upon request at all other times when maintenance is not being conducted. Sector Northern New England will broadcast a Broadcast Notice to Mariners to alert mariners when the maintenance work will take place. Vessels able to pass under the bridge while it is in the closed position may continue to do so. The vertical clearance is 55.0 feet at MHW and the horizontal clearance is 195 feet. Draw Tenders will be present during the closure and will be monitoring radio communications. Mariners are advised to plan their transits accordingly.  
Chart 13290 LNM 45/22 (CGD1)

**VERMONT – LAKE CHAMPLAIN – REVIERE RICHELIEU TO SOUTH HERO ISLAND – Notice of Temporary Deviation** - The Coast Guard has issued a temporary deviation from the regulation governing the operation of the US2 Drawbridge over Lake Champlain from North Hero to Grand Island at mile 91.8. Under this temporary deviation, the US2 Temporary Bridge will be unable to open fromn October 15 through **November 15, 2022** to allow crews to disassemble the temporary bridge. The horizontal clearance of the temporary bridge is 40 feet. The vertical clearance of the temporary bridge in the closed position is a minimum of 10 feet above Ordinary High Water. Vessels able to pass under the temporary bridge in the closed position may continue to do so. The temporary bridge will be unable to open for emergencies. Questions may be directed to Mr. Jeff Ramsey of the Vermont Agency of



#### **Encl 4**

Transportation at 802-917-4467, or Jacqueline Dagesse, Public Outreach Manager, at 802-324-5522. Mariners are advised to plan their transits accordingly and exercise caution when transiting the area.  
Chart 14781 LNM 45/22 (CGD1)

**VERMONT – LAKE CHAMPLAIN – REVIERE RICHELIEU TO SOUTH HERO ISLAND – Bridge Repairs** – In preparation for bridge deck replacement of Mother’s Bridge over Lake Champlain between North Hero Island, VT and South Alburg, VT shielding will be installed on the underside of the bridge starting September 26, 2022. The shielding and associated work platforms will reduce the vertical clearance of the channel by a maximum of 1.5 feet and the horizontal clearance by 9.0 feet. Construction barges will be on scene conducting the work but will be moored out of the channel after hours. Red and green buoys will be positioned to advise mariners of the navigational channel through the construction area. Installation of the shielding will be completed by **mid-November 2022**. Questions may be directed to Mr. Dustin Franke, Project Manager at (518) 603-4952 or Cale Gleason at (518) 378-9619. Mariners are advised to plan their transits accordingly and exercise caution when transiting the area.  
Chart 14781 LNM 45/22 (CGD1)

**MAINE – NEW HAMPSHIRE – PORTSMOUTH HARBOR – CAPE NEEDDICK HARBOR TO ISLES OF SHOALS – Preliminary Public Notice** - New Hampshire Department of Transportation is proposing to replace the existing NH Route 1B (Wentworth) Bridge over Little Harbor. NH DOT proposes to replace the single leaf bascule bridge with a fixed bridge. The Preliminary Public Notice solicits public comment on the proposed replacement. The full text of the Preliminary Public Notice can be found at [D01-PN1-193\\_Route1BLittleHarbor\\_NewCastleNewHampshire.pdf \(uscg.gov\)](#) . Interested parties are requested to provide their input to the Coast Guard on the impacts of the proposal to navigation. Comments may be submitted to the office of the Commander (dpb), First Coast Guard District Bridge Branch, or by email to [SMB-D1Boston-Bridges-PublicNotices@uscg.mil](mailto:SMB-D1Boston-Bridges-PublicNotices@uscg.mil) through November 15, 2022. Additional information on the project may be found at the NH DOT website at [New Castle-Rye 16127 | Project Specific Information | Project Center | NH Department of Transportation](#) .

**MASSACHUSETTS - BOSTON HARBOR – Bridge Repairs** – Contractors are installing fiberglass pile jackets on deteriorated timber supports on the Spinnaker Island Bridge through **December 30, 2022**. Work hours are from 6 a.m. to 6 p.m. Monday – Friday. Divers will be on-scene throughout construction. A minimum of 10 spans will be open at all times for transit under the bridge by small boats, canoes and kayaks. Work floats, a support barge, support vessels, and dive operations will block passage through the spans as the work progresses. There will be no reduction in vertical clearance on the open spans. Questions may be directed to Nathan Fontaine, Project Superintendent for ACK Marine & General Contracting at 978-798-8063 or Danielle Goudreau, Collins Engineers at 401-287-8864. Mariners are advised to plan their transits accordingly and exercise caution.  
Chart 13270 LNM 45/22 (CGD1)

**MASSACHUSETTS – BOSTON INNER HARBOR – MYSTIC RIVER – Bridge Repairs** – A 13 month bridge repair project will be conducted at the Tobin Bridge, mile 0.1, across the Mystic River between Boston and Chelsea from May 1, 2022, through **June, 2023**. Working hours are from 0600 to 1500 and from 1900 to 0400, Monday through Friday. Work will be conducted outside of the 600 foot navigation channel with the exception of Under Bridge Inspection Units which will reduce the vertical clearance over the 600 foot navigation channel by approximately 10 feet for two to three weeks at the beginning of the project and for two to three weeks at the end of the project. Coast Guard Sector Boston will coordinate with the pilots and SPS New England so the Under Bridge Inspection Units are not operating over the navigation channel during the passage of deep draft vessels. Temporary scaffolding and work platforms will at times be installed around the bridge piers and lighted with constant red lights. Except when barges are relocated, barges will operate outside of the 600 foot channel. The barges will be lit with constant burning white lights on all four corners. Barge operators will monitor VHF channels 13/16. Questions may be directed to Darren Saunders, Project Manager for SPS New England at 508-982-4652; Patrick Blais, Project Superintendent for SPS New England at 978-994-2741 or Tim Chase, Coast Guard Sector Boston at 617-447-1620. Mariners should use caution while transiting the area  
Chart 13272 LNM 45/22 (CGD1)

**MASSACHUSETTS – BOSTON INNER HARBOR – LOWER CHARLES RIVER – Emergency Bridge Repairs**  
SPS New England will conduct emergency repairs to the MBTA Commuter Rail Bridge Draw 1 over the Charles River on November 12 and November 13, 2022, and **November 26, and 27, 2022**. Hours of operations are 6:00 a.m. to 6:00 p.m. On scene equipment will consist of a 30’x 60’ barge, one tending tug, and one support skiff. On scene support vessels will monitor VHF-FM Ch 5 and 13. The channel width through the bridge site will be reduced to 30’. A State Police boat or the support skiff will be on-scene to assist

#### **Encl 4**

transits. The draw of the bridge will open on request. For more information contact Justin Rodgers at (978) 360-8656. Mariners are advised to use caution and transit at slow speed to minimize wake.

Chart 13272 LNM 45/22 (CGD1)

#### **MASSACHUSETTS - BOSTON HARBOR - NEPONSET RIVER – BRIDGE REPAIRS - Channel Restrictions for the Granite Avenue Bridge**

- From January 3 to **April 30, 2023**, from 7 a.m. to 5 p.m. (Monday through Friday) and 7 p.m. to 5 a.m. (Sunday through Thursday) the horizontal clearance will be reduced to 30 feet (MHW). Vertical clearance will be reduced to 5 feet (MHW). Vessels capable of passing through the bridge in the closed position will be allowed to do so. Work vessels will monitor VHF channels 13/16. The draw will be able to open for vessels and the contractor can provide a full horizontal clearance provided at least one hour notice is given by calling Andrew Chamberland, SPS New England, Inc. at 508-328-8828. There will be no clearance restrictions on holidays. Questions may be directed to Tom Mulry, MassDOT, at 617-963-4233 or Noah Chinburg, SPS New England, Inc. at 603-682-6763. Mariners are advised to plan their transits accordingly.

Chart 13270 LNM 45/22 (CGD1)

#### **MASSACHUSETTS – SALEM AND LYNN HARBORS – BELDEN BLY DRAWBRIDGE – Channel Restrictions**

Mariners are advised that MassDOT has commenced construction of the new Belden Bly (Route 107) Drawbridge over the Saugus River. From January 3 through January 15, 2023, barges will conduct dredging in the navigation channel from 6 a.m. to 7 p.m. daily. The barges will move for transiting vessels upon request via VHF radio channels 13/16 and will be moored outside of the channel after working hours. From January 16 through **January 23, 2023** there will be a full channel closure to allow the installation of submarine cables. A 100 yard Safety Zone will be in effect for the duration of the full channel closure. Vessels will not be able to pass through the bridge site during this period without permission from the Sector Boston COTP. Questions may be directed to William Schurman, SPS New England at 978-265-7263, Peter Tramontozzi, MassDOT Highway Division at 617-279-9022 or Brian Zilinsky MassDOT at 617-223-1596. Mariners are urged plan accordingly for the channel restrictions and to transit with caution.

Chart 13275 LNM 45/22(CGD1)

#### **MASSACHUSETTS – SALEM AND LYNN HARBORS – GENERAL EDWARDS DRAWBRIDGE – Bridge Closure -**

The General Edwards Drawbridge over the Saugus River between Revere and Lynn is closed to vessel traffic due to emergency structural repairs. Vessels able to pass under the bridge in the closed position may do so. Questions may be directed to Christopher Leahy or Elias Demissie, MassDOT Highway Division at 617-892-3643 or 781-570-6051. Mariners are urged to transit with caution.

Chart 13275 LNM 45/22(CGD1)

**MASSACHUSETTS – ANNISQUAM RIVER – BLYNMAN CANAL – Notice of Temporary Deviation** - The Coast Guard has issued a temporary deviation from the regulation governing the Blynman (SR127) Bridge across the Annisquam River in Gloucester, MA at mile 0.0. Under this temporary deviation, the Blynman Bridge will remain in the closed position for repairs from 6 p.m. on November 15, 2022, to 6 a.m. on November 16, 2022, and from 6 p.m. on November 17, 2022 to 6 a.m. on November 18, 2022.

Vessels that can pass under the draw without an opening may do so. A safety vessel will be on-scene. Questions may be directed to Eli Demissie, MassDOT at 781-570-6051 or Mark Rousseau of SPS Inc. at 978-992-2842. Mariners are advised to exercise caution when transiting the area.

Chart 13281 LNM 45/22 (CGD1)

#### **MASSACHUSETTS–MERRIMACK RIVER – MBTA COMMUTER RAIL BRIDGE– Bridge Repairs -**

From July 27, 2022, through **December 7, 2022**, the MBTA will be conducting repair work on the MBTA Commuter Rail bridge over the Merrimack River in Haverhill, MA from 6:00 am until 2:00 pm. Work will be conducted from a 30' x 80' work barge adjacent to the bridge piers during work hours and moored to the northern most bridge span out of the channel during off shift hours. Horizontal clearance through the bridge will be reduced by approximately 30' when the work barge is moored adjacent to a bridge pier. A safety boat will be on scene during working hours and will monitor VHF Channel 5, 13 and 16. Questions may be addressed to Chris Pickford at 603-502-8797. Mariners are advised to use caution when transiting the area.

Chart 13274 Merrimack River Extension LNM 45/22(CGD1)

**Encl 4**

**CONNECTICUT – NEW LONDON HARBOR - Bridge Repairs** – From April 1, 2022 to **June 25, 2025**, between 7 a.m. and 5:30 p.m., the Connecticut Department of Transportation will conduct repairs on the Gold Star I-95 Northbound Bridge over the Thames River, mile 3.1. Work will be performed from hanging platforms on the bridge structure. The platforms will extend over the river approximately 420 feet from the shoreline on the New London side and 290 feet from the shoreline on the Groton side and will not be over federal channel. The reduction in vertical clearance caused by the platforms will not exceed 3 feet below the current bridge vertical clearances of 135 feet (MHW). A safety boat will be in the water and will monitor VHF Channel 16 when work is performed over the water. Questions may be addressed to Scott Thompson, Project Manager Aetna Bridge Company, at 401-663-6052 or Keith Schoppe, CT DOT, at 860-213-2360.  
Chart 13213 LNM 45/22 (CGD1)

**CONNECTICUT – CONNECTICUT RIVER – Bridge Repairs** – A bridge repair project is underway on the Arrigoni Highway Bridge (Route 66) across the Connecticut River in Middletown through the **fall of 2022**. A working platform/debris shield will reduce the vertical clearance by 10.5 feet throughout the duration of the project. No in water work is planned at this time. Mariners are advised to exercise caution when transiting the area. The CONNDOT point of contact is Barak Brako Frempong, 860-594-3167.  
Chart 12378 LNM 45/22 (CGD1)

**CONNECTICUT – CONNECTICUT RIVER BODKIN ROCK TO HARTFORD – Bridge Repairs** – A bridge repair project including blasting, painting, and steel repair operations is underway on the Route 190 Bridge across the Connecticut River at mile 69.1 between Enfield and Suffield. This project will be completed by **November 27, 2022**. All work will be conducted on top of the bridge deck. No in water work is planned at this time. Mariners are advised to exercise caution when transiting the area. The CONNDOT point of contact is Lukasz Obrebski (860) 212-5120.  
Chart 12378 LNM 45/22 (CGD1)

**CONNECTICUT – CONNECTICUT RIVER LONG ISLAND SOUND TO DEEP RIVER– Under Bridge Inspections** – From October 17, 2022 to **December 30, 2022** between 9:00 a.m. to 3:00 p.m., a 75' under bridge inspection unit (UBIU) will be at the Interstate 95 Bridge Northbound and Southbound across Connecticut River at mile 4.0, in Old Saybrook, CT.. Mariners requiring full horizontal clearance can contact the contractor via marine radio VHF-FM Ch 13/16 or call Jack Casey (860) 930-9897. Mariners are advised to exercise caution and reduce wake when transiting the area.  
Chart 12375 LNM 45/22 (CGD1)

**CONNECTICUT – CONNECTICUT RIVER DEEP RIVER TO BODKIN ROCK – CONNECTICUT RIVER – Bridge Closure** – The East Haddam Swing Bridge at mile 16.8, across Connecticut River at East Haddam, Connecticut, is closed to vessel traffic due to electrical issues. Vessels able to pass under the bridge in the closed position may do so. Questions may be directed to Matt MacMurray (860) 213 – 2625. Mariners are urged to transit with caution.  
Chart 12377 LNM 45/22 (CGD1)

**NEW YORK – LONG ISLAND – SHINNECOCK BAY TO EAST ROCKAWAY INLET –GREAT SOUTH BAY– Under Bridge Inspections** – From October 10, 2022 to **November 11, 2022** an under bridge inspection unit (UBIU) and safety boat will be operating at the Robert Moses Causeway over the Great South Bay at mile 7.3. Mariners requiring full vertical clearance can contact the contractor via marine radio VHF-FM Ch 13/16 or call Paul Marzuillo (917) 930-5541. Mariners are advised to exercise caution and reduce wake when transiting the area.  
Chart 12352 LNM 45/22 (CGD1)

**NEW YORK – HUDSON AND EAST RIVERS – GOVERNORS ISLAND TO 67<sup>TH</sup> STREET – GOWANUS CANAL– Bridge Repairs** – From September 18, 2022 through **November 15, 2022** (Sunday – Friday) between 11:00 p.m. to 5:00 a.m. New York City Department of Transportation will be performing repair the Red Flags for damaged Steel Structure/Stringers & Floor Beams at the Third Street Bridge across Gowanus Canal at mile 1.8. Mariners with any questions may contact Claudio Fontana, at (917)828-0713. Mariners are advised to exercise caution and reduce wake when transiting the area.  
Chart 12352 LNM 42/22 (CGD1)

**Encl 4**

**NEW YORK – JAMAICA BAY AND ROCKAWAY INLET – FRESH CREEK - Bridge Inspections** – From November 14, 2022 to **November 16, 2022** during work hours from 8:30 a.m. to 6:30 p.m., a 25'x5' barge and manlift will be performing bridge inspections at the Shore Parkway across Paerdegat Basin at mile 0.2. Mariners requiring full vertical and horizontal clearance can contact the contractor via marine radio VHF-FM Ch 13/16 or call Joseph Piccolo (718) 482-4723. Mariners are advised to exercise caution and reduce wake when transiting the area.  
Chart 12352 LNM 45/22 (CGD1)

**NEW YORK – JAMAICA BAY AND ROCKAWAY INLET – FRESH CREEK - Bridge Inspections** – From November 21, 2022 to November 23, 2022 and November 28, 2022 to **November 30, 2022** during work hours from 8:30 a.m. to 6:30 p.m., a 25'x5' barge and manlift will be performing bridge inspections at the Shore Parkway across Fresh Creek at mile 0.4. Mariners requiring full vertical and horizontal clearance can contact the contractor via marine radio VHF-FM Ch 13/16 or call Joseph Piccolo (718) 482-4723. Mariners are advised to exercise caution and reduce wake when transiting the area.  
Chart 12352 LNM 45/22 (CGD1)

**CONNECTICUT – NORTH SHORE OF LONG ISLAND SOUND - HOUSATONIC RIVER AND MILFORD HARBOR – HOUSATONIC RIVER – Bridge Rehabilitation** – Construction to the Washington Ave (Route 1) Bridge over Housatonic River at mile 3.5 will commence on January 4, 2022. Hours of operation are from Sunday to Saturday between 12:01 a.m. and 10 p.m. A barge and an underbridge inspection unit will be operated under one closed draw span. A minimum of 62.5 feet navigation channel will be free of obstruction at all times. A floating causeway will be installed from the vicinity of the west abutment to pier 3 (outside the navigation channel). This access will be in place for the majority of the project scope providing access to pier 3 and a docking point for the safety and work boats and platforms. This floating causeway will be secured using heavy dock lines and land anchors as needed fixed to the existing piers. Hinged ramps will be utilized to transition from the causeway to land and the pier. All work will cease from July 1, 2022 to July 11, 2022 to maintain normal bridge openings for the fourth of July Holiday time-period. Mariners requiring full horizontal clearance can contact the contractor via marine radio VHF-FM Ch 13/16 or call DOT Resident Engineer Stacey Epps (203) 913-4489. This project is to be completed by **June 30, 2023**. Mariners are advised to exercise caution and reduce wake when transiting the area.  
Chart 12370 LNM 45/22 (CGD1)

**CONNECTICUT – NORTH SHORE OF LONG ISLAND SOUND - HOUSATONIC RIVER AND MILFORD HARBOR – HOUSATONIC RIVER – Bridge Rehabilitation** – Beginning April 1, 2021 until **December 2023** Connecticut Department of Transportation will be performing bridge rehabilitation work at the Bridge Street Bridge across Housatonic River at mile point 13.8. Any questions regarding construction can contact Ms. Heather Falzano at (203) 389-3126. Mariners are advised to exercise caution when transiting the area.  
Chart 12370 LNM 45/22 (CGD1)

**CONNECTICUT – LONG ISLAND SOUND – NORWALK RIVER – Bridge Repairs** – Starting December 7, 2018 ConnDOT will be performing repairs on the Yankee Doodle Bridge over Norwalk River at mile 0.7. A working platform will be installed beneath the bridge deck, which will reduce the navigational vertical clearance from 60 feet to 56 feet at MHW. There will be a 28'x10' aluminum workboat tied to the fender system during construction hours, Monday through Friday 6:30 a.m. to 2:30 p.m. This work is expected to be completed by **June 20, 2023**. Mariners requiring full horizontal clearance can call Kevin Dorynioski at 860-993-6491, Jerry Mals at 860-982-4294, John Jakobeit at 860-229-4853. Mariners are advised to exercise caution when transiting the area.  
Charts 12368 LNM 45/22 (CGD1)

**CONNECTICUT – NORTH SHORE OF LONG ISLAND SOUND SHERWOOD POINT TO STAMFORD HARBOR - SAUGATUCK RIVER – Temporary Deviaton** - The Metro-North Railroad will be performing track maintenance along the Metro North SAGA Railroad Bridge, mile 1.1, over the Saugatuck River in Westport, CT. Under this temporary deviation, the Metro-North Saga Bridge may operate as follows:

From 8 a.m. on Monday, October 17th 2022, to 8 a.m. Monday, **November 28th, 2022:**

- From 8 a.m. Monday to 3 p.m. Friday, the draw may remain closed to marine navigation.
- From 3 p.m. Friday to 8 a.m. Monday, the draw shall open with 24 hours advance notice. Vessels capable of passing under the bridge in the closed position shall be allowed to pass at all times.

Vessels capable of passing under the bridge in the closed position shall be allowed to pass at all times. Mariners with questions or concerns can call Warren P. Best at (646) 285-6544. Mariners are advised to exercise caution and plan accordingly.

**Encl 4**

**NEW YORK – NORTH SHORE OF LONG ISLAND SOUND GREENWICH POINT TO NEW ROCHELLE – MILL NECK CREEK - Bridge Rehabilitation/Temporary Deviation** – The Nassau County Department of Public Works has been authorized to temporarily deviate from the operating schedule at the Bayville Highway Bridge at mile 0.1, across Mill Neck Creek, to perform bridge rehabilitation. Under this temporary deviation, the Bayville Highway Bridge may operate under single leaf operations during the following times:

- North Leaf closed between 5/20/2022 to 1/9/2023
- South Leaf closed between 1/9/2023 to **4/12/2023**

Mariners are advised to exercise caution and reduce wake when transiting the area.

Chart 12367 LNM 45/22 (CGD1)

**NEW YORK – LONG ISLAND SOUND – HEMPSTEAD HARBOR TO TALLMAN ISLAND – WESTCHESTER CREEK – Bridge Replacement** – New York City Department of Transportation will be performing work on the fenders at Unionport Bridge across Westchester Creek at mile 1.7. Working hours are from 7 a.m. to 3 p.m. From September 1, 2022 to February 13, 2023 to the south span will be erected. From February 13, 2023 to **July 23, 2023** the north span will be erected. During this time the vertical clearance will be reduced by 14 feet. A minimum of 10ft horizontal clearance will be maintained at all times. Mariners requiring full horizontal clearance can contact Abdi Hedayati at (347) 885-8613 or Rocco Cerami (973) 715-7820 or via marine radio VHF CH 13/16 with one hour advance notice during working hours and six hour advance notice after work hours. Mariners are advised to exercise caution and reduce wake when transiting the area.

Chart 12366 LNM 45/22 (CGD1)

**NEW YORK – SHINNECOCK BAY TO EAST ROCKAWAY INLET- LONG CREEK - Notice of Temporary Deviation** -

The Coast Guard has issued a temporary deviation from the regulation governing the operation of the Loop Parkway Bridge across Long Creek at mile point 0.7. The deviation is needed to perform bridge deck repairs. Under this temporary deviation, the Loop Parkway Bridge may operate under single leaf operations during the following dates:

- Phase 1A (9/15/22 to 1/30/23)
  - Single leaf operations of West leaf/East leaf will be inoperable
- Phase 1B (1/30/23 to 5/15/23)
  - Single leaf operations of East leaf/West leaf will be inoperable
- Phase 2A (9/15/23 to 1/30/24)
  - Single leaf operations of West leaf/East leaf will be inoperable
- Phase 2B (1/30/24 to **5/15/24**)
  - Single leaf operations of East leaf/West leaf will be inoperable

Mariners are advised to exercise caution when transiting the area.

Chart 12352 LNM 45/22 (CGD1)

**NEW YORK – SHINNECOCK BAY TO EAST ROCKAWAY INLET- SLOOP CHANNEL - Notice of Temporary Deviation**

- The Coast Guard has issued a temporary deviation from the regulation governing the operation of the Meadowbrook Parkway Bridge across Sloop Channel at mile point 12.8. The deviation is needed to perform bridge deck repairs. Under this temporary deviation, the Meadowbrook Parkway Bridge may operate under single leaf operations during the following dates:

- Phase 1A (9/15/22 to 1/30/23)
  - Single leaf operations of North leaves/South leaves will be inoperable
- Phase 1B (1/30/23 to 5/15/23)
  - Single leaf operations of South leaves/North leaves will be inoperable
- Phase 2A (9/15/23 to 1/30/24)
  - Single leaf operations of North leaves/South leaves will be inoperable
- Phase 2B (1/30/24 to **5/15/24**)
  - Single leaf operations of South leaves/North leaves will be inoperable

Mariners are advised to exercise caution when transiting the area.

Chart 12352 LNM 45/22 (CGD1)

**Encl 4**

**NEW YORK – EAST RIVER NEWTOWN CREEK – DUTCH KILLS – Notice of Temporary Deviation** - The Coast Guard has issued a temporary deviation from the regulation governing the operation of the Borden Ave Bridge, across Dutch Kills at mile 1.2. Under this temporary deviation, the Bridge may remain in the closed position between March 1, 2022 to June 30, 2022 and August 1, 2022 to **November 30, 2022**, to facilitate bridge painting. Mariners are advised to plan their transits accordingly. Mariners are advised to exercise caution and reduce wake when transiting the area.  
Chart 12338 LNM 45/22 (CGD1)

**NEW YORK – EAST RIVER NEWTOWN CREEK – DUTCH KILLS – Notice of Temporary Deviation** - The Coast Guard has issued a temporary deviation from the regulation governing the operation of the Hunters Point Ave Bridge, across Dutch Kills at mile 1.4. Under this temporary deviation, the Bridge may remain in the closed position between March 1, 2022 to June 30, 2022 and August 1, 2022 to **November 30, 2022**, to facilitate bridge painting. Mariners are advised to plan their transits accordingly. Mariners are advised to exercise caution and reduce wake when transiting the area.  
Chart 12338 LNM 45/22 (CGD1)

**NEW YORK – JAMAICA BAY AND ROCKAWAY INLET – JAMAICA BAY – Fender Replacement** – Repairs to the Beach Channel Bridge over Jamaica Bay at mile 6.0 will commence on or about April 18, 2022. One draw of a swing bridge maybe blocked by barge equipment; the other draw will be free and clear of any equipment for the passage of vessels. This work will not affect operation of the bridge. Mariners has questions can contact Shea Thorvaldsen at 646-773-9414. This project is to be completed by **December 31, 2022**. Mariners are advised to exercise caution when transiting the area.  
Chart 12350 LNM 45/22 (CGD1)

**NEW YORK – JAMAICA BAY AND ROCKAWAY INLET – JAMAICA BAY– Bridge Maintenance** – From June 1, 2021 to **December 31, 2022**, contractors will be performing bridge maintenance activities at the Cross Bay Bridge over Jamaica Bay at mile 10.0. A work platform will be installed at this bridge reducing the vertical clearance by 5 feet. That leaves a remaining 50 feet clearance during mean high water. Any questions or comments can be addressed to Jarrod Padilla at (917) 848-5324. Mariners are advised to exercise caution when transiting the area.  
Chart 12350 LNM 45/22 (CGD1)

**NEW YORK – JAMAICA BAY AND ROCKAWAY INLET- JAMAICA BAY - Notice of Temporary Deviation** - The Coast Guard has issued a temporary deviation from the regulation governing the operation of the Marine Parkway Bridge across Jamaica Bay at mile 3.0 to accommodate steel painting. Under this temporary deviation, the Marine Parkway Bridge may stay in the closed position beginning 7:00 a.m. December 1, 2022 through 5:00 p.m. **May 29, 2023**. Questions may be directed to the Marine Parkway Bridge Desk at (718) 692-5501, or Nicolae Popescu, at (917) 577-3734. Mariners that can pass without a bridge opening may do so and are advised to exercise caution when transiting the area.  
Chart 12350 LNM 45/22 (CGD1)

**NEW YORK – HUDSON RIVER TO WAPPINGER CREEK – HUDSON RIVER – RONDOUT CREEK - Bridge Rehabilitation** – Construction to the Wurts St. Bridge (Old 9W Bridge) Bridge across Rondout Creek at mile 1.3 is in progress. Temporary safe span platforms will be installed under the low steel across the entire span which will reduce vertical clearance by approximately 3 feet. Hot work will be performed at this location. For construction related questions, please contact Jordan Strack at 845-264-5716. This project is to be completed by **October 30, 2023**. Mariners are advised to exercise caution when transiting the area.  
Chart 12347 LNM 45/22 (CGD1)

**NEW YORK – HUDSON RIVER TO WAPPINGER CREEK – HUDSON RIVER – Bridge Rehabilitation** – Construction to the Castleton on Hudson Bridge across Hudson River at mile 135.7 is in progress. Hours of operation are from 7 a.m. and 5 p.m. Temporary safe span platforms will be installed under the tram rail steel (over navigation channel) which will reduce vertical clearance by approximately 6 feet. A minimum of 210 feet east side of navigation channel (between PP24 and PP31) will be cleared of obstruction at all times for safe passage of vessels. In addition, a 25 feet of buffer will be maintained each side of the channel marker. A safety boat will be operated IVO the bridge. Hot work will be performed during construction. Mariners requiring full horizontal clearance can contact the contractor/operator via marine radio VHF-FM CH 13 or call 518-320-6986. For all construction related questions, please contact Tim Mastro at 518-337-7231. This project is to be completed by **June 30, 2023**. Mariners are advised to exercise caution when transiting the area.  
Chart 12347 LNM 45/22 (CGD1)

**Encl 4**

**NEW YORK – HUDSON RIVER TO WAPPINGER CREEK – HUDSON RIVER – Emergency Bridge Support Tower Repairs** – Repairs to the CSX Castleton Bridge across Hudson River at mile 135.6 is in progress. A 16ft by 24ft float will be installed between towers 3 and 7 west of the bridge. A 120ft by 40ft crane barge, hopper barge and tug boat will be operated IVO pier 7. All work are done outside navigation channel. For all construction related questions, please contact Bill Bruno at 518-378-1349 or via marine radio VHF-FM CH 13/16. This project is to be completed by **December 30, 2022**. Mariners are advised to exercise caution when transiting the area.

Chart 12347 LNM 45/22 (CGD1)

**NEW YORK – HUDSON RIVER TO WAPPINGER CREEK – HUDSON RIVER – Deck Replacement** – Construction to the Newburg-Beacon Bridge (North Span), mile 62.0 across Hudson River is in progress. A temporary work platform will be installed under the entire length of the bridge. Temporary work platform will reduce the vertical clearance in the navigation channel by approximately 3ft. Welding (hot work) may be performed during working hours. The resident engineer or contractor will be equipped with a VHF-FM marine radio and will be monitoring Channel 13/16 during hours of operation. Please contact Mike Lloyd at 914-403-2653 for construction information. This project is to be completed by **June 30, 2023**. Mariners are advised to exercise caution when transiting the area.

Chart 12343 LNM 45/22 (CGD1)

**NEW YORK – NEW YORK TO WAPPINGER CREEK - HUDSON RIVER – Main Cable Rehabilitation and Sidewalk Modification** – Construction to the main cable rehabilitation and sidewalk modification at the George Washington Bridge across the Hudson River at mile 11.0 is in progress. There will not be any obstruction in the Channel. Welding (hot work) may be performed during working hours. The resident engineer or contractor will be equipped with a VHF-FM marine radio and will be monitoring Channel 13/16 during hours of operation. Mariners can contact Marc Helman at 212-435-6112 for construction details. This project is to be completed by **February 15, 2026**. Mariners are advised to exercise extreme caution when transiting the area.

Chart 12343 LNM 45/22 (CGD1)

**NEW YORK – NEW YORK TO WAPPINGER CREEK - HUDSON RIVER – Lower Level Structural Steel Priority Repairs** – Construction to the the George Washington Bridge across the Hudson River at mile 11.0 will commence on June 1, 2022. Five localized temporary work platforms will be installed under the bridge and will not reduce vertical clearance in the navigation channel more than 3'-9". Welding (hot work) may be performed during working hours. The resident engineer or contractor will be equipped with a VHF-FM marine radio and will be monitoring Channel 13/16 during hours of operation. Mariners can contact Marc Helman at 212-435-6112 for construction details. This project is to be completed by **December 31, 2024**. Mariners are advised to exercise extreme caution when transiting the area.

Chart 12343 LNM 45/22 (CGD1)

**NEW YORK – EAST RIVER TALLMAN ISLAND TO QUEENSBORO BRIDGE – FLUSHING CREEK -Bridge Repairs** – Starting May 5, 2022 until **July 21, 2023**, NYCDOT will be replacing the fenders at the Northern Blvd Bridge across Flushing Creek at mile 0.4. The contractor will be working Monday through Friday in 8-12 hour shifts depending on the tide beginning at 6:00 a.m. and ending at 5:00 p.m. To perform this work the contractor will utilize the following equipment depending on the construction schedule:

- 50'x140' Flexi-float Barge
- JTC 35200A Hopper Barge
- 4EA 10'x20' Shughart Pontoons
- F24- Skippy 250hp Single Screw Outboard Pushboat x 24'
- 30'x60' Flexi-float Barge
- 30'x120' Material Barge

Mariners with questions or concerns may contact VHF Ch 13, Kevin Azevedo at (917) 575-3884. Mariners are advised to exercise caution when transiting the area.

Charts 12339 LNM 45/22 (CGD1)



**Encl 4**

**NEW YORK – LONG ISLAND SOUND AND EAST RIVER – HEMPSTEAD HARBOR TO TALLMAN ISLAND – EAST RIVER – Deck Replacement** – Construction to the Throgs Neck Bridge across East River at mile 15.8 is in progress. Temporary work platform will be installed under the main span over navigation channel. The temporary work platform will reduce the vertical clearance by 4ft 6in max. (Including deflection) from the low steel of the bridge. Hot work operations will be performed through November 30, 2022. A barge and safety boat will be operating IVO the bridge. Any questions regarding construction can contact Jeff Brugge via marine radio VHF-FM Ch. 13/16 or 516-445-3495. This project is to be completed by **November 30, 2022**. Mariners are advised to exercise caution when transiting the area.  
Chart 12335 LNM 45/22 (CGD1)

**NEW YORK – LONG ISLAND SOUND AND EAST RIVER – HEMPSTEAD HARBOR TO TALLMAN ISLAND – EAST RIVER – Rehabilitation Approach Spans** – Construction to the Throgs Neck Bridge across East River at mile 15.8 is in progress. Temporary work platform will be installed under the Bronx and Queens approach spans. The temporary work platform will reduce the vertical clearance by 3ft max. (Including deflection) from the low steel of the bridge. Any questions regarding construction can contact Herbert Negron via marine radio VHF-FM Ch. 13/16 or 718-904-4364. This project is to be completed by **August 31, 2023**. Mariners are advised to exercise caution when transiting the area.  
Chart 12335 LNM 45/22 (CGD1)

**NEW YORK – LONG ISLAND SOUND AND EAST RIVER – HEMPSTEAD HARBOR TO TALLMAN ISLAND – EAST RIVER – Bridge Painting** – Painting to the Bronx Whitestone Bridge over East River at mile 13.8 will commence on May 9, 2022. Hours of operation are from 7 a.m. to 3 p.m. and from 11 p.m. to 5 a.m. A 40ft temporary work platform and traveler will be operating under the main span and will reduce vertical clearance by approximately 5ft. A safety will be operating IVO the bridge. Mariners requiring full vertical clearance can contact the contractor via marine radio VHF-FM Ch. 13/16 or call Resident Engineer Robert Leo at 646-201-2451 with one hour in advance notice. This project is to be completed by **September 30, 2024**. Mariners are advised to exercise caution when transiting the area.  
Chart 12335 LNM 45/22 (CGD1)

**NEW YORK – LONG ISLAND SOUND AND EAST RIVER – HEMPSTEAD HARBOR TO TALLMAN ISLAND – EAST RIVER – Misc. Bridge Repairs and Painting** – Repairs and painting to the Bronx Whitestone Bridge over East River at mile 13.8 is in progress. Hours of operation are from 7 a.m. to 3 p.m. and from 11 p.m. to 5 a.m. A 40ft temporary work platform and traveler will be operating under the main span and will reduce vertical clearance by approximately 5ft. A safety will be operating IVO the bridge. Mariners requiring full vertical clearance can contact the contractor via marine radio VHF-FM Ch. 13/16 or call Resident Engineer Robert Leo at 646-201-2451 with one hour in advance notice. This project is to be completed by **September 24, 2024**. Mariners are advised to exercise caution when transiting the area.  
Chart 12335 LNM 45/22 (CGD1)

**NEW YORK – LONG ISLAND SOUND AND EAST RIVER – HEMPSTEAD HARBOR TO TALLMAN ISLAND – EAST RIVER – Bridge Preservation** – From August 13, 2021 to **February 26, 2024**, between 7 a.m. and 3:30 p.m., a bridge traveler will be operated under the Bronx Whitestone Bridge over East River at mile 13.8 to perform maintenance inspection. Mariners requiring full vertical clearance can contact the contractor via marine radio VHF-FM Ch. 13/16 or call Resident Engineer Robert Leo at 646-201-2451. The traveler platform will be moved out of the navigable channel after work hours or when not in use. Mariners are advised to exercise caution when transiting the area.  
Chart 12335 LNM 45/22 (CGD1)

**NEW YORK – TALLMAN ISLAND TO QUEENSBORO BRIDGE - EAST RIVER – Biennial Bridge Inspection** – From November 17, 2022 to **November 21, 2022** between 8 a.m. and 2 p.m., an underbridge inspection unit will be operated under the Roosevelt Island Bridge over East River at mile 6.4 to perform bridge inspection. Mariners requiring full vertical clearance can contact the contractor via marine radio VHF-FM Ch. 13/16 or call (917) 498-9956. Mariners are advised to exercise caution when transiting the area.  
Chart 12339 LNM 45/22 (CGD1)

**Encl 4**

**NEW YORK – TALLMAN ISLAND TO QUEENSBORO BRIDGE – EAST RIVER – Replacement of Upper Roadways** – Construction to the Queensboro Bridge over East River at mile 5.5 is in progress. All work are on top of the bridge. Hot work operations will be performed through **April 27, 2024**. A safety boat will be operating IVO the bridge. Any questions regarding the construction please contact Anthony Grosso at 718-685-3990 or 347-242-6442. This project is to be completed by **April 27, 2024**. Mariners are advised to exercise caution when transiting the area.  
Chart 12339 LNM 45/22 (CGD1)

**NEW YORK – TALLMAN ISLAND TO QUEENSBORO BRIDGE - EAST RIVER – Bridge Maintenance** – From **November 8, 2022 to November 10, 2022**, between 9:30 a.m. and 2 p.m., a bridge traveler will be operated under the Queensboro Bridge over East River at mile 5.5 to perform bridge maintenance/inseption. Mariners requiring full vertical clearance can contact the contractor via marine radio VHF-FM Ch. 13/16 or call 917-295-1856 or 917-471-2257. The traveler platform will be moved out of the navigable channel after work hours or when not in use. Mariners are advised to exercise caution when transiting the area.  
Chart 12335 LNM 45/22 (CGD1)

**NEW YORK – TALLMAN ISLAND TO QUEENSBORO BRIDGE - EAST RIVER – Biennial Bridge Inspection** – From June 13, 2022 to **December 31, 2022**, during daylight hours., a bridge traveler will be operated under the Queensboro Bridge over East River at mile 5.5 to perform bridge inspection. Mariners requiring full vertical clearance can contact the contractor via marine radio VHF-FM Ch. 13/16 or call (917) 821-9130 or (347) 879-2226. The traveler platform will be moved out of the navigable channel after work hours or when not in use. Mariners are advised to exercise caution when transiting the area.  
Chart 12339 LNM 45/22 (CGD1)

**NEW YORK – HUDSON AND EAST RIVERS – GOVERNORS ISLAND TO 67<sup>TH</sup> STREET – EAST RIVER – Bridge Construction** – Construction to the East Midtown Waterfront Esplanade Bridge, mile 5.1 – 5.7 across East River is in progress. There will be crane, deck and material barges placed between 53<sup>rd</sup> Street and 61st Street along East River bulkhead. All equipment are operated outside the navigation channel. Mariners with questions regarding the equipment in the waterway may contact Ms. Prybylski at 212-312-3577. This project is to be completed by **November 30, 2022**. Mariners are advised to exercise caution.  
Chart 12335 LNM 45/22 (CGD1)

**NEW YORK – HUDSON AND EAST RIVERS – GOVERNORS ISLAND TO 67<sup>TH</sup> STREET - EAST RIVER – Bridge Maintenance** - On **November 16, 2022**, between 9:30 a.m. and 2 p.m., a bridge traveler will be operated under the Williamsburg Bridge over East River at mile 2.3 to perform bridge maintenance/inseption. Mariners requiring full vertical clearance can contact the contractor via marine radio VHF-FM Ch. 13/16 or call 917-295-1856 or 917-471-2257. The traveler platform will be moved out of the navigable channel after work hours or when not in use. Mariners are advised to exercise caution when transiting the area.  
Chart 12335 LNM 45/22 (CGD1)

**NEW YORK – HUDSON AND EAST RIVERS – GOVERNORS ISLAND TO 67<sup>TH</sup> STREET - EAST RIVER – Biennial Bridge Inspection** – From June 21, 2022 to **December 31, 2022**, during daylight hours., a bridge traveler will be operated under the Williamsburg Bridge over East River at mile 2.3 to perform bridge inspection. Mariners requiring full vertical clearance can contact the contractor via marine radio VHF-FM Ch. 13/16 or call 347-865-3180 or 646-773-3352. The traveler platform will be moved out of the navigable channel after work hours or when not in use. Mariners are advised to exercise caution when transiting the area.  
Chart 12335 LNM 45/22 (CGD1)

**NEW YORK – HUDSON AND EAST RIVERS – GOVERNORS ISLAND TO 67<sup>TH</sup> STREET - EAST RIVER – Bridge Washing and Cleaning** – From June 13, 2022 to **December 31, 2022**, during daylight hours., bridge washing and cleaning will be performed at the Williamsburg Bridge over East River at mile 2.3. All work will be on top of the bridge. Any questions regarding this work can contact NYCDOT Emad Shaker at 718-361-2093. Mariners are advised to exercise caution when transiting the area.  
Chart 12335 LNM 45/22 (CGD1)

**NEW YORK – HUDSON AND EAST RIVERS – GOVERNORS ISLAND TO 67<sup>TH</sup> STREET – EAST RIVER – Bridge Rehabilitation** – Construction to the Brooklyn Bridge over East River at mile 0.8 is in progress. Hours of operations are from 6 a.m. to 4 p.m. No construction equipment will be operating in the navigation channel during rehabilitation. Mariners can contact Bill Ferdinandsen Resident Engineer at 347-242-6203 for construction status. This project is to be completed by **February 28, 2023**. Mariners are advised to exercise caution and reduce wake when transiting the area. Chart 12335 LNM 45/22 (CGD1)

**Encl 4**

**NEW YORK – HUDSON AND EAST RIVERS – GOVERNORS ISLAND TO 67<sup>TH</sup> STREET - EAST RIVER – Bridge Maintenance** - On **November 12, 2022**, between 6 a.m. and 2 p.m., and on **November 15, 2022** between 9:30 a.m. and 2 p.m., a bridge traveler will be operated under the Brooklyn Bridge over East River at mile 0.8 to perform bridge maintenance/insepction. Mariners requiring full vertical clearance can contact the contractor via marine radio VHF-FM Ch. 13/16 or call 917-295-1856 or 917-471-2257. The traveler platform will be moved out of the navigable channel after work hours or when not in use. Mariners are advised to exercise caution when transiting the area.  
Chart 12335 LNM 45/22 (CGD1)

**NEW YORK – HUDSON AND EAST RIVERS – GOVERNORS ISLAND TO 67<sup>TH</sup> STREET - EAST RIVER – Biennial Bridge Inspection** – From May 26, 2022 to **December 31, 2022**, between 7 a.m. and 4 p.m., a bridge traveler will be operated under the Brooklyn Bridge over East River at mile 0.8 to perform bridge inspection. Mariners requiring full vertical clearance can contact the contractor via marine radio VHF-FM Ch. 13/16 or call 646-879-1676 or 973-508-6417. The traveler platform will be moved out of the navigable channel after work hours or when not in use. Mariners are advised to exercise caution when transiting the area.  
Chart 12335 LNM 45/22 (CGD1)

**NEW YORK – NEW YORK HARBOR – EAST RIVER - HARLEM RIVER – Permanent Submarine Cables Installation** – Installation of permanent submarine cables to the Spuyten Duyvil Bridge over Harlem River at mile 7.9 will commence on September 19, 2022. Hours of operations are from 6 a.m. to 4 p.m. There will be waterborne equipment blocking one draw of a swing bridge at a time and the other draw will be free and clear of any equipment for the passage of vessels. Currently there's a approx. 4ft horizontal clearance reduction in the south channel due to cable duct along the fender. This duct will be removed once the permanent cable is installed. Any questions regarding barge placement can contact Weeks Marine at 973-567-5643. This project is to be completed by **May 31, 2023**. Mariners are advised to use north channel, reduce wake and exercise caution when transiting the area.  
Chart 12342 LNM 45/22 (CGD1)

**NEW YORK – NEW YORK HARBOR – EAST RIVER - HARLEM RIVER – Emergency Bridge Closure** – Broadway Bridge, mile 6.8, over across Harlem River was not able to open for marine traffic due to damaged electrical control system. New York City DOT is working diligently to repair the bridge. The bridge will be unable to open to marine traffic until repairs are completed. The vertical clearance in the closed position is approx. 24 feet at MHW. Vessels that can transit under the closed span may do so at any time. Mariners are advised to plan accordingly and exercise extreme caution when transiting the area.  
Chart 12342 LNM 45/22 (CGD1)

**NEW YORK – NEW YORK HARBOR – EAST RIVER - HARLEM RIVER - Bridge Rehabilitation** – Construction to the Broadway Bridge across Harlem River at mile 6.8 is in progress. A temporary shielding is installed under the Broadway Bridge. Temporary shielding will reduce vertical clearance in the navigation channel by approximately 3ft 9in. A one half of navigation channel will be free of obstruction at all time. Mariners have questions regarding temporary shielding information can contact Joe Pollack via marine radio VHF-FM CH 13/16 or 917-656-6820. This project is to be completed by **April 30, 2023**. Mariners are advised to reduce wake and exercise caution when transiting the area.  
Chart 12342 LNM 45/22 (CGD1)

**NEW YORK - NEW YORK HARBOR – EAST RIVER - HARLEM RIVER – Electrical/Mechanical Rehabilitation** – Construction to the Madison Ave Bridge across Harlem River at mile 2.3 is in progress. Any questions to this project can contact Kambiz Riazi at 646-246-6666 or Steve Koch at 908-723-4355. This project is to be completed by **December 13, 2022**. Mariners are advised to exercise caution when transiting the area.  
Chart 12342 LNM 45/22 (CGD1)

**NEW YORK – NEW YORK HARBOR - EAST RIVER – HARLEM RIVER – Emergency Repairs** – Emergency repairs to the Third Ave Bridge over Harlem River at mile 1.9 will commence on August 31, 2022. A 50ft by 138ft crane barge will be operating in the east channel (Bronx side) and the west channel will be free of obstruction at all times. Mariners requiring full horizontal clearance in the east channel can contact Tim Gallagher at 908-413-7618 or via marine radio VHF-FM Ch 13/16 with 3 hours advance notice. This project is to be completed by **March 31, 2023**. Mariners are advised to use west channel and reduce wake when transiting the area.  
Chart 12342 LNM 45/22 (CGD1)

**Encl 4**

**NEW YORK – NEW YORK HARBOR – EAST RIVER - HARLEM RIVER – Fender Replacement** – Construction to the 125<sup>th</sup> Street (RFK) Bridge across Harlem River at mile 1.3 will commence on October 1, 2022. Hours of operation are from 7 a.m. to 5 p.m. Two 180ft (crane and material) barges, a 150' x 37' hopper barge and 2 flexi float barges will be operating IVO bridge fender system. A minimum of unobstructed 100ft clear channel in the navigation channel will be available at all times. Mariners requiring full horizontal clearance can contact Peter Danyluk at 914-469-1909 (pdanyluk@walsh.com) or via marine radio VHF-FM CH 13/16 with 24 hour advance notice. This project is to be completed by **May 19, 2023**. Mariners are advised to reduce wake and exercise caution when transiting the area.  
Chart 12342 LNM 45/22 (CGD1)

**NEW YORK – NEW YORK HARBOR – EAST RIVER - HARLEM RIVER – Bridge Fender Repairs and Structural Inspection** – Fender repairs and structural inspection to the Wards Island (103<sup>rd</sup> Street) Bridge across Harlem River at mile 0.0 will commence on November 3, 2022. Hours of operation are Monday to Friday between 6 A.M. and 2:30 P.M. One JT Cleary 112ft by 52ft crane barge and one 30ft by 90ft material barge will be operating IVO of fender system. Mariners can contact the contractor via marine radio VHF-FM Ch 13/16 or call 914-447-8451 or 917-502-4546 for barge location. This project is to be completed by **December 3, 2022**. Mariners are advised to exercise caution when transiting the area.  
Chart 12342 LNM 45/22 (CGD1)

**NEW YORK – NEW YORK HARBOR – Structural Steel Repairs and Painting** – Repairs to the Verrazano Narrows Bridge over New York Harbor are in progress. Temporary safe-span platforms will be installed under the entire length of the bridge and will reduce the vertical clearance by approximately 2 ft. below the traveler rail with maximum two feet sag. The temporary platform for 250ft on both sides of the centerline of the bridge for a total of 500ft must maintain less than one foot of vertical clearance reduction below the traveler rail at all times unless approved by Coast Guard Vessel Traffic Service New York (CG VTS-NY). Four corners of temporary platforms marking the 500ft center of the span where less than one foot of vertical clearance reduction is maintained will be lighted with constant burning red lights. Any questions regarding the platforms please contact Chris Daskalakis at 718-639-5880 or CG VTS-NY at 718-354-4088. This project is to be completed by **December 31, 2022**. Mariners are advised to exercise caution when transiting the area.  
Chart 12327 LNM 45/22 (CGD1)

**NEW YORK AND NEW JERSEY – NEW YORK HARBOR – ARTHUR KILL – Bridge Inspection** – Inspection to the Goethals Bridge across the Arthur Kill, mile 11.5 will commence on November 1, 2022. Hours of operations are from 7 a.m. to 4 p.m. At times, an underdeck traveler will be operating at various locations over the navigation channel. Mariners requiring full vertical clearance can contact Carlo Thompson via marine radio VHF-FM Ch. 13/16 or call 848-231-3359. This inspection is to be completed by **February 28, 2023**. Mariners are advised to exercise caution when transiting the area.  
Chart 12327 LNM 45/22 (CGD1)

**NEW YORK AND NEW JERSEY – NEW YORK HARBOR – ARTHUR KILL – Bridge Interim Rehabilitation Priority Repairs** – Construction to the Outerbridge Crossing Bridge across the Arthur Kill, mile 2.0 will commence on June 1, 2022. A localized temporary work platform will be installed under the bridge and will not reduce vertical clearance in the navigation channel more than 3'-9". Welding (hot work) may be performed during working hours. The resident engineer or contractor will be equipped with a VHF-FM marine radio and will be monitoring Channel 13/16 during hours of operation. Mariners can contact Marc Helman at 212-435-6112 for construction details. This project is to be completed by **December 31, 2024**. Mariners are advised to exercise extreme caution when transiting the area.  
Chart 12327 LNM 45/22 (CGD1)

**NEW YORK AND NEW JERSEY – NEW YORK HARBOR – NEWARK BAY – Structural Steel Repairs** – Construction to the New Jersey Turnpike Newark Bay (I-78) Bridge, across Newark Bay at mile 4.0 is in progress. Safe span platforms will be installed under the main spans and will reduce vertical clearance by 5 feet. POC for this project is William Ritter and can be reached at 973-390-7221. This project is to be completed by **March 30, 2023**. Mariners are advised to exercise caution when transiting the area.  
Chart 12327 LNM 45/22 (CGD1)

**Encl 4**

**NEW JERSEY – PASSAIC RIVER AND HACKENSACK RIVER – HACKENSACK RIVER - Notice of Temporary Deviation**

– The Coast Guard has issued an extension temporary deviation through March 28, 2023 from the regulation governing the operation of the PATH Bridge across Hackensack River at mile 3.0 for failure of control system for six weeks until the Temporary Final Rule (TFR) in place. Under this temporary deviation from September 24, 2022 **to November 30, 2022**, the PATH Bridge shall open on signal provided a minimum of twenty-four (24) hours advance notice by calling US Coast Guard VTS at 718-354-4088 or Port Authority Trans-Hudson John Burkhard at 201-410-4260. The draw need not open for the passage of vessel traffic Monday through Friday from 6 a.m. and 10 a.m., and from 3 p.m. to 7:00 p.m. The vertical clearance in the closed position is approx. 40 feet at MHW. Vessels that can pass under the closed span without a bridge opening may do so at all times. Mariners are advised to plan their transits accordingly and exercise extreme caution when transiting the area.

Chart 12337 LNM 45/22 (CGD1)

**NEW JERSEY – PASSAIC RIVER AND HACKENSACK RIVER – HACKENSACK RIVER - New Bridge Construction**

Replacement of the new Witt Penn (Route 7) Bridge across the Hackensack River at mile 3.1 is in progress. Contractors are working on the punch list. There is no barge equipment in the navigation channel. All equipments are placed behind the fender system. Mariners can contact the personnel below regarding the project:

Alexander Garcia 646-431-2185

Vicken Bedian 347-680-5191

Jerry Yang 201-985-6937

Evan Raab 201-359-0906

This project is to be completed by **Decembr 31, 2022**. Mariners are advised to exercise extreme caution when transiting the area.

Chart 12337 LNM 45/22 (CGD1)

**NEW JERSEY – PASSAIC RIVER AND HACKENSACK RIVER – HACKENSACK RIVER – Emergency Repairs** – The Amtrak Portal Bridge at mile 5.0 across the Hackensack River between Kearny and Secaucus, New Jersey is undergoing emergency repairs. While under the repair, the north channel will remain closed to marine traffic. There will be debris scow barge, work boat and push boat blocking the north channel. The south channel is open to marine traffic. Repairs to the north span of the bridge will be ongoing until **March 31, 2023**. Mariners are advised to use south channel when transiting the area and exercise extreme caution. Questions concerning the repairs and closure may be directed to Thomas Bruno at 215-983-9941.

Chart 12337 LNM 45/22 (CGD1)

**NEW JERSEY – PASSAIC RIVER AND HACKENSACK RIVER – HACKENSACK RIVER – Bridge Replacement**

Installation of temporary trestle to the Portal Bridge North, across Hackensack River at mile 5.04 is in progress. Hours of operations are from 6:30 a.m. to 4:30 p.m. daily. There will be barge equipments operating outside the navigation channel. Mariners can contact one of the three (3) provided telephone numbers/emails or via marine radio VHF-FM CH 13/16 advising of travel through the channel (including possible return trips):

1. Ernest Hamilton – Main Span Superintendent – (904) 451-2979, [ehamilton@traylor.com](mailto:ehamilton@traylor.com)

2. Martir Ortez – Main Span Project Manager – (562) 307-4916, [mortez@traylor.com](mailto:mortez@traylor.com)

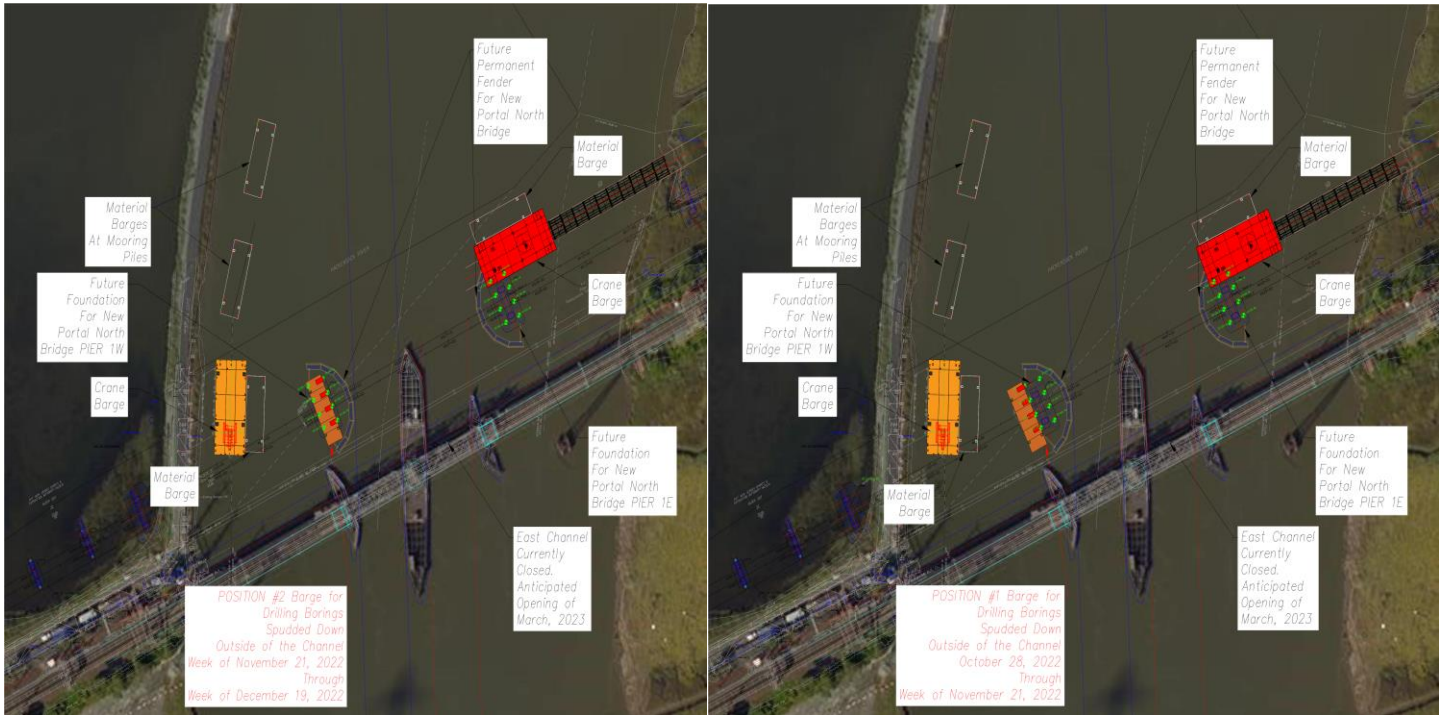
3. Jim Hummel – Main Span Area Lead - (917) 417-4885, [Jim.Hummel@skanska.com](mailto:Jim.Hummel@skanska.com)

Skanska Traylor PNB JV has been awarded the construction of the New Portal North Bridge Project (NJT Contract No. 20-083X, WBS No. GC.02) with a Notice to Proceed of April 7, 2022. Specific to the Hackensack River work, mile 5.0, the project consists of constructing two bridge piers, demolition of the existing center pier north fender, erecting three tied-arch spans of approximately 400 LF (1,200 LF overall), and demolition of the existing bridge once railroad traffic is switched to the new bridge.

Starting October 28, 2022, a Drilling Barge will be located outside of the active channel on the West to perform borings for the permanent foundation. The barge will be in place as shown below.



#### Encl 4



Trestle construction will continue on the East side. This project will be completed by **October 22, 2027**. Mariners are advised to exercise caution when transiting the area.

Chart 12337 LNM 45/22 (CGD1)

**NEW JERSEY – PASSAIC RIVER AND HACKENSACK RIVER – PASSAIC RIVER – Bridge Replacement** – Installation of temporary trestle, test borings and partial fender removal to the Point No Point Bridge, across Passaic River at mile 2.6 is in progress. Hours of operations are from 6:30 a.m. to 4:30 p.m. daily. Construction equipment will be blocking one channel and the other channel will be open for vessel traffic. For barge placement details please contact Dan Post at 732-751-209. This project will be completed by **August 13, 2025**. Mariners are advised to exercise caution when transiting the area and plan accordingly.

Chart 12337 LNM 45/22 (CGD1)

**NEW JERSEY – PASSAIC RIVER AND HACKENSACK RIVER – PASSAIC RIVER – Emergency Bridge Closure** – Dock Bridge, mile 5.0, across Passaic River was not able to open for marine traffic due to mechanical issues. Amtrak is working diligently to repair the bridge. The bridge will be unable to open to marine traffic until repairs are completed. The vertical clearance in the closed position is approx. 24 feet at MHW. Vessels that can transit under the closed span may do so at any time. Mariners are advised to plan accordingly and exercise extreme caution when transiting the area.

Chart 12337 LNM 45/22 (CGD1)

**NEW JERSEY – PASSAIC RIVER AND HACKENSACK RIVER – PASSAIC RIVER – Priority Repairs** – Repairs to the Clay Street Bridge, mile 6.0, Bridge Street Bridge, mile 5.6 and Jackson Street Bridge, mile 4.6, all across Passaic River between Essex and Hudson Counties, New Jersey will commence on July 1, 2022. Hours of operation are Monday to Friday, between 7 a.m. and 3:30 p.m. A 14ft by 40ft barge and 21ft push boat will be blocking one channel and the other channel will be open for vessel traffic. For barge placement details please contact Brian Fagersten at 973-390-6872 or via marine radio VHF-FM CH 13/16. This project is to be completed by **September 30, 2023**. Mariners are advised to exercise caution when transiting the area.

Chart 12337 LNM 45/22 (CGD1)

**Encl 4**

**NEW JERSEY – KILL VAN KULL AND NORTHERN PART OF ARTHUR KILL – RAHWAY RIVER – Bridge Repairs and Resurfacing** – Construction to the New Jersey Turnpike Bridge over Rahway River at mile 2.0 will commence on June 30, 2022. There will be sectional safe span platforms approx. 6ft 3in wide installed under the span. The safe span platforms will not reduce vertical clearance more than five feet. No equipment in the navigation channel. Any questions regarding this project can contact resident engineer Mike Lettieri at 732-306-9850. This project is to be completed by **January 13, 2023**. Mariners are advised to exercise caution when transiting the area.  
Chart 12333 LNM 45/22 (CGD1)

**NEW JERSEY – RARITAN RIVER TO NEW BRUNSWICK - RARITAN RIVER – Emergency Bridge Closure** – Existing Raritan RR Bridge, mile 0.5, across Raritan River was not able to open for marine traffic due to damaged gear system. New Jersey Transit is working diligently to repair the bridge. The bridge will be unable to open to marine traffic until repairs are completed. The vertical clearance in the closed position is approx. 8 feet at MHW. Please contact Sector NY VTS at 718-354-4088 for scheduled bridge openings. Vessels that can transit under the closed span may do so at any time. Mariners are advised to plan accordingly and exercise extreme caution when transiting the area.  
Chart 12332 LNM 45/22 (CGD1)

**NEW JERSEY – RARITAN RIVER TO NEW BRUNSWICK - RARITAN RIVER – Deck and Structural Replacement** – Deck and structural replacement at the New Jersey Turnpike (Basilone) Bridge across Raritan River at mile 10.2 will commence on May 26, 2022. A safe span will be installed under the bridge across the entire span which will reduce the vertical clearance by approximate 5ft. Please contact Daniel Weissman of D'Annunzio Group or Mike Norris of WSP via marine radio VHF-FM CH 13/16 or call 732-877-3894/732-934-7535 for bridge construction. This project will be completed by **May 26, 2025**. Mariners are advised to exercise caution when transiting the area.  
Chart 12332 LNM 45/22 (CGD1)

**NEW YORK AND NEW JERSEY – NEW YORK HARBOR – CHEESEQUAKE CREEK – Bridge Repairs** – Repairs to the Garden State Parkway Bridge at mile 1.0 across Cheesquake Creek will commence on or about July 1, 2022. Hours of operations are from 5 a.m. to 7 p.m. A Lark Boat and a 10ft by 20ft float will be operating in the navigation channel. Mariners requiring full horizontal clearance can contact the contractor via marine radio VHF-FM CH 13 or call 609-575-6835 or 609-575-4402 upon request during working hours and 8 hrs advance notice after work hours. This project is to be completed by **November 30, 2022**. Mariners are advised to use caution when transiting the area.  
Chart 12327 LNM 45/22 (CGD1)

**NEW JERSEY – SANDY HOOK TO LITTLE EGG HARBOR – SHREWBURY RIVER – Bridge Replacement** – Installation of temporary trestle to the S-32 (Rumson Road) Bridge over Shrewsbury River at mile 4.0 is in progress. There will be barge equipments operating IVO the bridge. From October 10, 2022 to October 7, 2023, navigation channel will be reduced from 75ft to 65ft due to two temporary cofferdams installation. For barge placement details, please contact Mike Rudolph at 908-814-8927 or via marine radio VHF-FM CH 13/16. This project will be completed by **March 17, 2025**. Mariners are advised to exercise caution when transiting the area.  
Chart 12324 LNM 45/22 (CGD1)

## **MARINE EVENTS**

### **MARINE EVENTS WEEK OF Nov 9-15**

**(North to South)**

### **SECTOR NORTHERN NEW ENGLAND**

**No Events to Report**

### **SECTOR BOSTON**

**MARBLEHEAD – MASSACHUSETTS – FALL LASER FROSTBITING – REGATTA** – The Eastern Yacht Club is hosting the Fall Laser Frostbiting Regatta every Sunday from September 18 to November 20, 2022 from 1:00 PM to 3:30 PM. The event will take place in and around Marblehead. The event will consist of approximately 30 vessels, all of which are 14' in length. The person responsible for on scene safety can be reached at 617-818-4277. For more information, please contact Sinan Kunt at 617-818-4277.

**Chart 13275**

**LNM 36/22**

### **SECTOR SOUTHEAST NEW ENGLAND**

**No Events to Report**

### **SECTOR LONG ISLAND SOUND**

**No Events to Report**

### **SECTOR NEW YORK**

**No Events to Report**

For Sector New York Marine Events information, reference our web link:

<http://homeport.uscg.mil/newyork> > [Waterways Management](#) > [02 Marine Events and Firework Displays](#) or email [D01-SMB-SecNY-SPW-MarineEvents@uscg.mil](mailto:D01-SMB-SecNY-SPW-MarineEvents@uscg.mil) . Additional contacts at Sector New York: MST1 Stevenson, [Stacy.d.stevenson@uscg.mil](mailto:Stacy.d.stevenson@uscg.mil) (713) 354-4197, or MST1 Hughes, [Melanie.a.hughes1@uscg.mil](mailto:Melanie.a.hughes1@uscg.mil) (718) 354-4352

## **REPORTED UNEXPLODED ORDNANCE (UXO)**

**Updated 11/09/2022**

**New information highlighted in Yellow**

The Coast Guard advertises this information through local, Sector Broadcast Notice to Mariners (BNMs) and through the weekly, First Coast Guard District LNM. BNMs are additionally available directly to mariners by email sign-up at the CG Navigation Center Web Site ([Subscribe to Our RSS Feeds | Navigation Center \(uscg.gov\)](https://www.uscg.gov/subscribe-to-rss-feeds)). Once identified NOAA will then chart the UXO location so they are available on electronic navigation chart updates. Information on proper reporting and safety procedures for UXOs can be found at the following link: [Home - DENIX \(osd.mil\)](https://www.osd.mil/denix)

### **RI- NARRAGANSETT BAY - WEST PASSAGE – UNEXPLODED ORDNANCE- UPDATE 9/2/2022**

Sixteen (16) unexploded ordnances have been located via survey in Narragansett Bay – West Passage in positions:

- (1.) 41-27-7.68N 071-24-35.64W; (2.) 41-27-25.74N 071-24-38.94W; (3.) 41-27-33.60N 071-24-38.34W
- (4.) 41-24-49.80N 071-22-58.14W (5.) 41-26-40.32N 071-24-42.54W (6.) 41-26-34.44N 071-24-8.22W;
- (7.) 41-26-00.18N 071-24-30.48W; (8.) 41-28-00.96N 071-24-28.68W; (9.) 41-24-43.74N 071-214.44W;
- (10.) 41-24-56.52N 071-21-59.64W; (11.) 41-24-52.62N 071-23-43.62W; (12.) 41-27-38.880N
- 071-24-6.978W; (13.) 41-26-4.324N 071-24-30.591W; (14.) 41-27-36.236N 071-24-37.026N;
- (15.) 41-26-44.709N 071-24-38.974W; (16.) 41-24-45.927N 071-21-39.508W. Mariners are urged to avoid the ordnances and transit the area with caution.

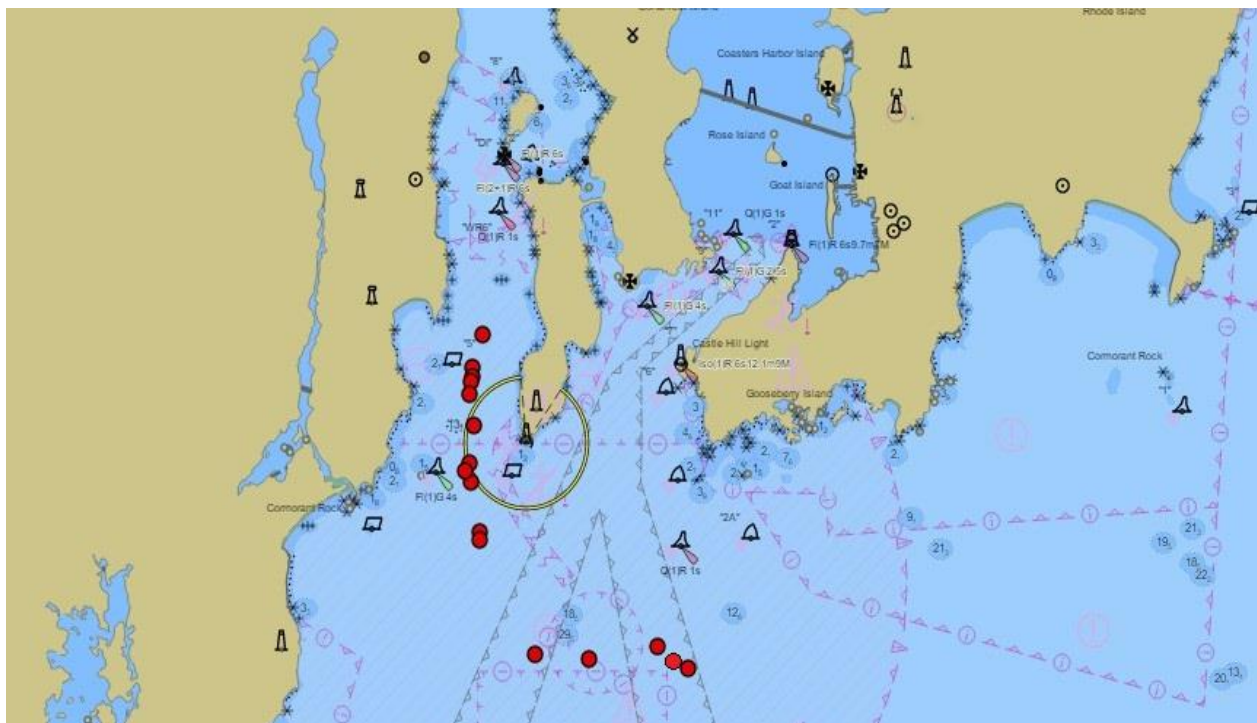


Chart 13223 LNM 27/22

## ATLANTIC OCEAN- 22 MILES SOUTHEAST OF BLOCK ISLAND – UNEXPLODED ORDNANCE

An unexploded ordnance has been located via survey in 22 miles southeast of Block Island in position, 41-58-32.182N 071-11-13.534W, in approximately depth of 54 meters (see chartlet). Mariners are urged to avoid the ordnances and transit the area with caution.



Chart 13223 LNM 36/22

## ATLANTIC OCEAN-SOUTH OF MARTHA'S VINEYARD

One unexploded ordnance has been located approximately 18NM south of Martha's Vineyard in position 41-04.044N, 070-26.470W in approximately, 41 meters of water. Mariners are urged to avoid the ordnance and transit the area with caution.



Chart 13006 LNM 27/22



## Maritime Industry



**During maritime operations (e.g., fishing, clamming or dredging), nets, bottom tending gear, and dredges may catch or dredge munitions from the ocean. Munitions pose a potential, but real danger to vessels and crews as well as to commercial and recreational divers.**

Vessel crews often tell tales about catching suspicious items in a net or dredging gear. Lucky crews live to spin their own tales, while others become the subject of a tragic tale.

In July 1965, such a tragedy took place aboard the fishing vessel (FV) *Snoopy*. The FV *Snoopy* was trawling for scallops off the coast of North Carolina when it caught a large cylinder in her net. A witness said he could clearly see a long round object swaying in the net amidships, over the deck.

What happened next is unclear, but an explosion caused the loss of the FV *Snoopy* and eight of her crew.

What went wrong? Was it preventable? Could something have been done to save the FV *Snoopy* and her crew?

While all these questions were asked, no one but the FV *Snoopy*'s crew actually knows what happened. However, this tale is meaningful if others learn from it.

If you encounter or suspect you have encountered a munition at sea, follow the 3Rs of explosives safety (Recognize, Retreat, Report).



*Unexploded ordnance recovered during dredging*



*A new torpedo (top) and a heavily corroded torpedo on the sea floor (bottom).*



# Recognize


The military has conducted live-fire training and combat operations at sea for centuries. Prior to 1970, the U.S. military and the militaries of other nations sea-disposed excess, obsolete and unserviceable munitions either en route to port or as part of a planned disposal. In 1970, militaries of the United States and other countries stopped the practice, now allowing it only during an emergency. Mariners should be prepared for an encounter with munitions during commercial operations, such as fishing, clamming or dredging. By following the 3Rs and using common sense, mariners will know what to do if they inadvertently recover a munition.

Munitions may be encountered anywhere, not just in charted hazard areas. Munitions that may be encountered include mines, torpedoes, depth charges, artillery shells, bombs and missiles. Munitions may contain explosives or chemical agents, both potentially posing serious dangers to a vessel and her crew.

- All munitions, including those that have been in the sea or fresh water for many years, should be considered extremely dangerous.
- In some cases, munitions that have been in water for a long time have become more sensitive.
- Whether encountered at sea or on land, munitions might explode when moved, disturbed, or handled.
- Munitions submerged in sea or fresh water for any length of time may:
  - Look new and be easy to identify;
  - Be heavily rusted or encrusted with sea growth and be difficult to identify.



*Various recovered projectiles*



*Projectile and cartridge case on sea floor*

## **MUNITIONS ARE DESIGNED TO BE DANGEROUS**

In support of its mission, the Department of Defense (DoD) designs military munitions to kill or seriously injure people, or destroy equipment (e.g., vessels). To protect yourself from the potential hazards associated with munitions, avoid

known disposal areas by heeding warnings on nautical charts and following the 3Rs of explosives safety (Recognize, Retreat, Report). (Note: This guide includes drawings and photos of some munitions to help crews recognize suspect munitions.)

## CHEMICAL MUNITIONS AND CHEMICAL AGENTS

In the early 1900s, the Department of War, now DoD, developed chemical munitions to kill, seriously injure, or incapacitate an enemy. In the past, the United States and other countries sea-disposed chemical munitions and chemical agents in bulk containers, such as 55-gallon drums. As a result, some munitions or containers recovered from the sea may contain chemical agents.

Vessel crews should be alert for following signs that a chemical munition or chemical agents are present:

- Unusual odor from equipment or fish;
- Stinging sensations in the eyes;
- Burning or irritated skin;
- Presence of an oily liquid;
- Corroded containers or suspicious clay-like lumps.



*Recovered chemical munition*



*Chemical munition recovered from clambed*

## IF YOU SUSPECT A CHEMICAL MUNITION OR AGENT IS PRESENT, ACT IMMEDIATELY TO PROTECT THE CREW AND VESSEL.

- Move all crew members upwind;
- Steam into the wind to carry any contaminants away from the crew;
- Close all doors and hatches;
- Shut down all ventilation systems;
- Flush the area thoroughly with water to wash suspect chemical agent overboard;
- Contact the U.S. Coast Guard (USCG) for immediate assistance;
- Do not steam into port, unless the USCG advises you to do so.



*An aerial bomb prepared for shipping (above). An aerial bomb on the sea floor (below).*



## IF YOU SUSPECT CONTAMINATION BY CHEMICAL AGENTS

If you suspect a crew member has come in contact with a chemical agent, immediately:

- Remove any contaminated or potentially contaminated clothing and place it in a plastic bag (double bag, if possible) and seal it or just throw the clothing overboard. (Similar actions should be taken with contaminated or potentially contaminated tools.)
- Rinse the crew and the immediate area with large amounts of water. (If possible, use warm soapy water.)



*Munitions on the sea floor*

Every effort should be made to prevent the spread of chemical contamination. Chemical agent-contaminated clothing and tools may expose other crew members to chemical agent and spread the contamination to other areas on the vessel. Crew members should not work in areas known or suspected to be contaminated by chemical agent. Vessels that may have come in contact with chemical agents should not bring their catch ashore until the state's department of environmental health has determined it is safe to do so.

## Retreat

Because munitions present a potential explosive or chemical agent hazard, they should not be moved, disturbed or handled. However at sea, and depending on the circumstances, specific action may be required to protect the vessel and her crew.

- Avoid bringing munitions (or suspect munitions) onboard, whenever possible.
- If a munition is ensnared or fouled in gear, retreat by carefully returning the munition to the water or by cutting away the gear.
- If the munition cannot be carefully returned to the water, secure it onboard, and move the crew upwind and as far away from the munition as possible.
- Limit the number of crew members securing the munition, and avoid bumping or dropping the munition. Remember that each action carries some risk!



A new 5-inch 38 caliber projectile (above). Recovered 5-inch 38 caliber projectiles (below).





## Munitions Recovered, but Not Yet Onboard

- Immediately stop all operations;
- Do not bring the munition or gear containing it onboard, if possible;
- Do not allow the munition to come or remain alongside the vessel where wave action could cause the munition to contact the hull;
- If a munition is caught in the gear, but has not been brought onboard, try to lower it safely back into the water, note the position and report it to the USCG. In:
  - Shallow water (less than 130 feet), lower the munition to the bottom, buoy off the net or dredge recovery lines and remain in the area while awaiting assistance.
  - Deep water, stream the munition as far aft as possible, maintain steerageway, as necessary and remain in the immediate area while awaiting assistance.

## Munitions Recovered and Brought Onboard

If gear is brought over the deck with a munition or suspected munition, but it remains suspended and it can be safely secured in place or nearby, immediately:

- Secure the munition with guy lines to prevent movement;
- Keep the crew upwind and away from the area.

If a suspect munition is brought onboard:

- Keep crew members upwind and as far away as possible.
- Minimize handling, and decide whether it is safest to:
  - Carefully return it to the water, or
  - Retain it onboard.


If returned to the water, note and report position to USCG.

If retained onboard:

- Keep the crew upwind and away from the munition.
- Minimize handling, and avoid disturbing (hitting, dropping or bending) any part of the munition;
- Secure the munition on deck with lines and/or by chocking it to prevent movement, but do this as far away as possible from heat sources, vibrations and the crew;
- Cover the munition with a tarp or wet cloth to reduce the potential for:
  - Deterioration of metal parts and release of its fill;
  - Explosives to dry out and become sensitive to shock.
- Request assistance (Channel 16 - 156.800 MHz).



A new rifle grenade (above). A recovered grenade (below). Item is about four inches long.



**NEVER BRING A MUNITION INTO PORT, UNLESS DIRECTED TO DO SO**

# Report

Careful observation and accurate reporting of the situation is necessary, so that proper instructions and assistance can be provided. However, never attempt to clean or open a munition to get a better description or tamper with a munition in any way. Information you provide may be combined with other reports to produce a Notice to Mariners and/or update nautical charts.

When a munition or suspect munition is encountered, the vessel's captain should notify the USCG (Channel 16 - 156.800 MHz) and provide the below information, as soon as possible. (Note: If a munition is encountered while in port, call 911.) Report:



Floating mine washed ashore

- The vessel's position (use World Geodetic System 1984 [WGS-84] for reporting). If the exact position is unknown, give approximate coordinates, or a range and bearing from a charted feature.
- The activity (e.g., fishing, clamming, dredging) being conducted when the munition was encountered.
- A general description of the munition's key features (i.e., size, shape, fins, markings) and overall condition, if observed or known.
- Any unusual odors.
- The action taken (e.g., secured munition on deck, munition carefully returned to water, washed off deck where munition was placed) to protect the crew.
- If the munition was returned to the water, provide:
  - The position where it was returned to the water: the water depth, buoys or markings used, if any; and whether the location is near or within a charted disposal area;
  - A description, if appropriate, of any entanglement (e.g., net, dredge);
  - A description of surface or sub-surface structures within 1,000 yards.

**THE US COAST GUARD WILL NOTIFY AN EXPLOSIVE ORDNANCE DISPOSAL UNIT TO ARRANGE FOR SUPPORT.**

---

# DEPTH CHARGES

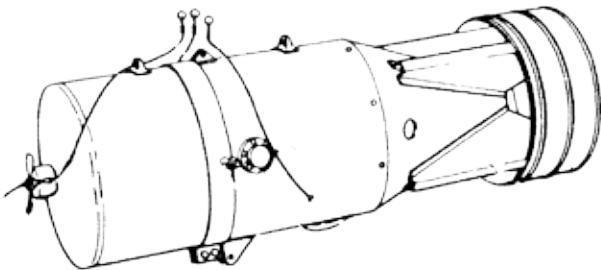
Length 28" / Diameter 18" to 25"



---

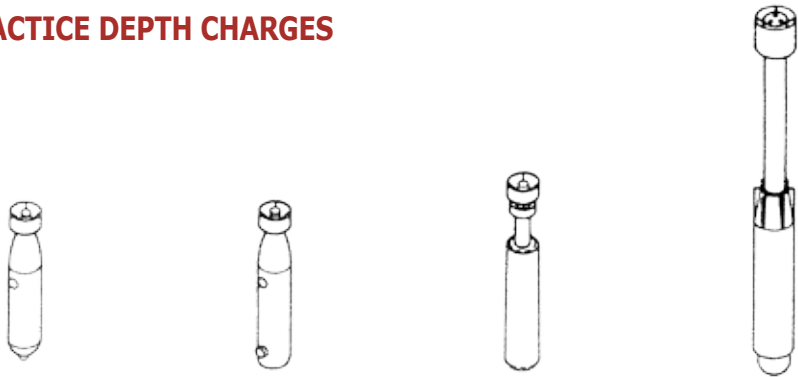
# DEPTH BOMB

Length 50" to 59" / Diameter 15" to 18"



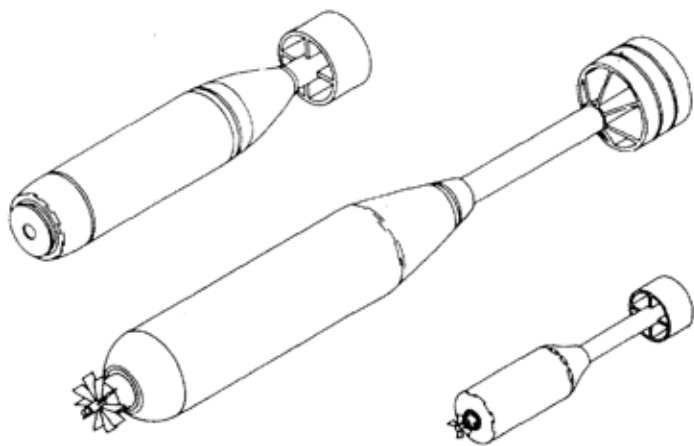
---

# PRACTICE DEPTH CHARGES



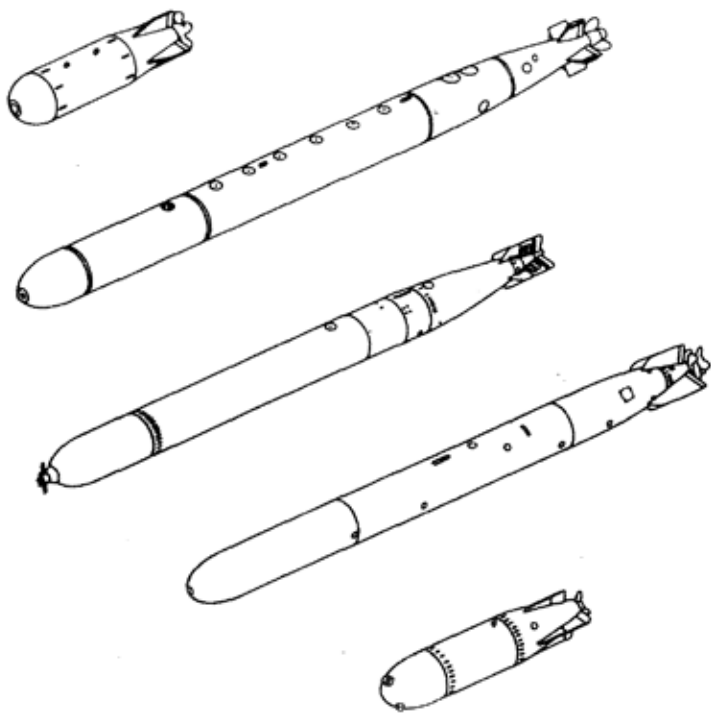
---

# PROJECTED ANTI-SUBMARINE-WARFARE WEAPONS



---

# REPRESENTATIVE TORPEDOES

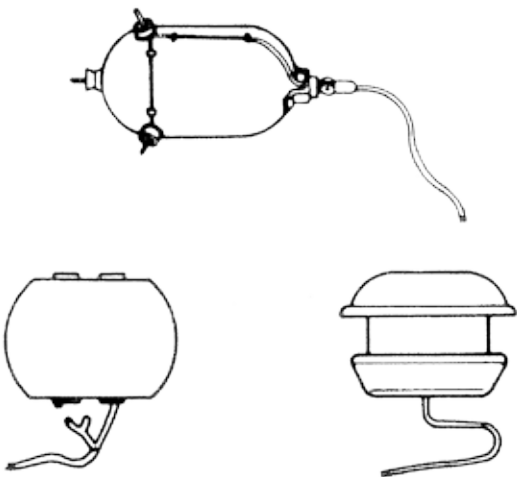


---

# MISCELLANEOUS MINE FLOATS

Length 10" to 24"

Diameter 12" to 18"

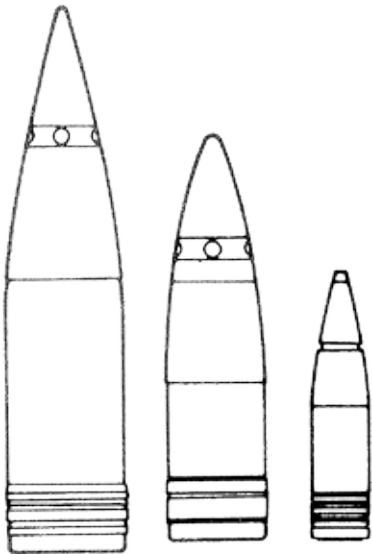


---

# PROJECTILES

Lengths 20 mm to 16"

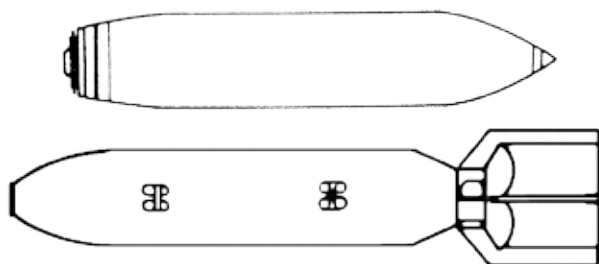
3" to 5" in Diameter (Typically)





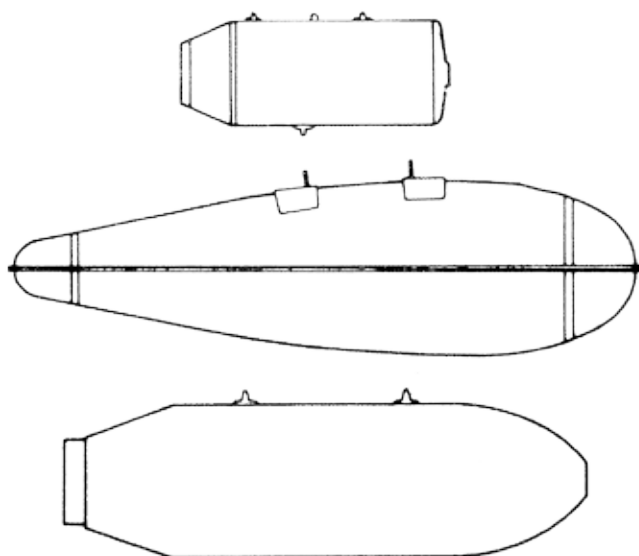
---

## AERIAL BOMBS



Bomb Body Lengths 39" to 97"

Diameter 7" to 19"

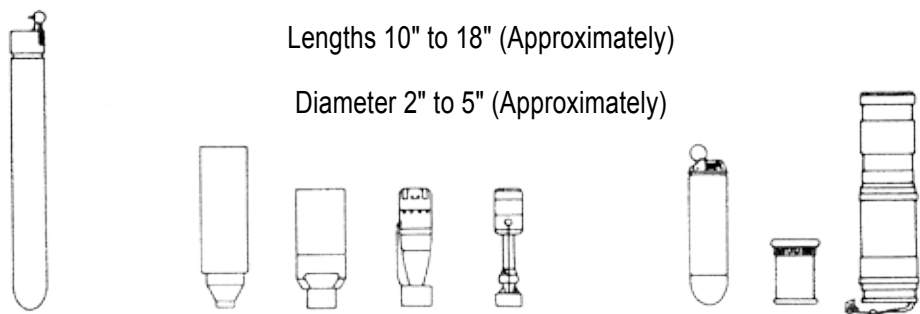


---

## MARKERS AND SIGNALS

Lengths 10" to 18" (Approximately)

Diameter 2" to 5" (Approximately)



# Don't Forget

- Munitions are dangerous and may not be easily recognizable!
- Avoid operational and former military ranges, and disposal areas!
- Do not bring munitions on-board!
- Never bring a munition into port, unless directed to do so by USCG!

## Follow the 3Rs

### Recognize

When you may have encountered a munition and that munitions are dangerous.

### Retreat

If you know or suspect you have encountered a munition, carefully return it to the water or secure it and keep the crew away from the immediate area.

### Report

Immediately notify the USCG of the vessel's or munition's location and provide a description of the munition.

#### Emergency contacts:

- In port: Call 911
- At sea: Use Channel 16 (156.800 MHz)



(Insert contact information here)

For additional information call  
U.S. Army Technical Center for Explosives Safety  
at (918) 420-8919

or see

the US Army's UXO Safety Education website  
[www.denix.osd.mil/uxo](http://www.denix.osd.mil/uxo)